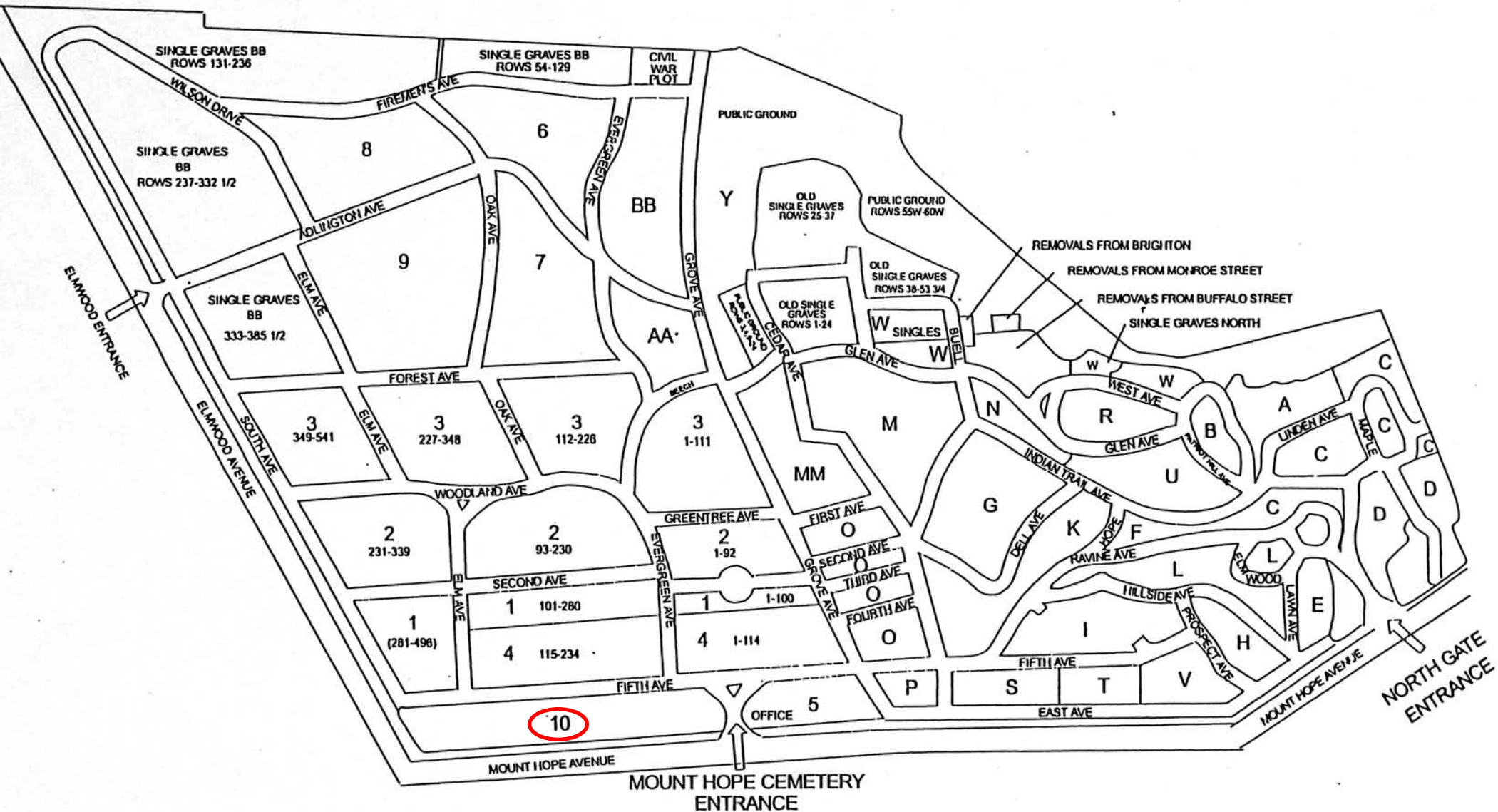


MOUNT HOPE CEMETERY

1133 Mount Hope Avenue
Rochester, New York 14620





MOUNT HOPE AVENUE

67	68	1	42	Baby Graves 1-46		1	31	1	Row H	31		
		43	84	22	62	1	Row A	33				
		85	126	63	93	1	Row B	33				
60	61	127	168	94	124	1	Row C	33				
		169	210	125	Beth El "B"	155	1	Row D	33			
53	54	211	Beth El "C"	252	156	186	1	Row E	33			
		253	294	187	217	1	Row F	33				
		295	336	218	248	1	Row G	33				
46	47	337	378									
		379	420									
39	40	41	42	43	44	45						
				610	601	8	Eiser Mausoleum	1	42			
				600	591			611-618	43	84		
				590	581			127	85	126		
				580	571			169	127	168		
34	35	36	37	38	570	533	169	210				
					534	495	211	252				
					494	457	253	294				
1	Cremation Graves				5	Gleason Mausoleum	5 1/2	Hylan Mausoleum	456	445	295	336
									444	433	337	378
									432	421	379	420

EVERGREEN

FIFTH AVENUE

RANGE 10, NORTH PART

Frank Gillespie rev March 2001
The Friends of Mount Hope Cemetery

RANGE 10
NORTH PART

FIFTH AVENUE SIDE

Listings run from North to South

<u>LOT</u>	<u>SURNAME</u>
1	Rippey
34	Smith
35	Zaerglein
36	Servis
37	Kellas
38	Houck
5	Gleason Mausoleum
5 1/2	Hylan Mausoleum
8	Elser Mausoleum

RANGE 10 CREMATION GRAVES

M. Note: May 13, 2002
Updated May 20, 2004

S

Cottrell, G	28	Cottrell, M	56	Smith, E & H	84	Bork, D & A	112	Jones, F	140	Onderconk, P	168	Probst, E	196	Barg, P	224	Bernhardt, P	252	280	308
DeSavani, P	27	Stewart, D	55	Fisher, D & J	83	Holycross, D-M	111	Houston, S	139	Hamington, D	167	Res. Onderconk	195	Res. Healy, B	223	Johnson, T	251	279	307
Hohberger, C	26	Fitzgerald, D	54	Fisher, M & H	82	Gibson, W	110	Jones, L	138	Powell, S	166	Res. Jones, C	194	Res. Christenson	222		250	278	306
Baker, C	25	Doerner, T	53	Cummings, C	81	Res. Alzger, M	109	Nardone, F	137	Racoffle, C	165	Ruben, D	193	Res. Christenson	221		249	277	305
Baker, N	24	Res. Kemmer, S	52	Thompson, H	80	Wamey, C	108	Res. Dyer, E	136	Summers, J	164	Wiberg, E	192	Res. Christenson	220		248	276	304
Murin, J & J	23	Kemmer, P	51	Fisher, R	79	Davis, M & F	107	Keyes & Gilbert	135	Res. Summers	163		191	Res. Christenson	219		247	275	303
Quigley, M	22	Van-Billard, H	50	Kints, V	78	Levin, I	106	Levin, L & A	134	Trigstone, A	162	Wiberg/Neison	190	Res. Christenson	218		246	274	302
Res. Gray, S	21	Koier, R	49	Res. Watts, S	77	Smith, E	105	Ferguson, J & V	133	Schrell, M	161		189	Res. Christenson	217		245	273	301
Wagner, D	20	Doerner, C-M	48	Watts, R	76	Res. Ota, L	104	Rid, A	132	Schipper, D	160		188		216		244	272	300
Morse, G	19	Hammersta, G	47	Rumion, E	75	Res. Willette, M	103	Clayton, W	131	Schipper, W	159	Nowis, G	187		215		243	271	299
Thomas, J & V	18	Wilson, W	46	Coleman, G	74	Willette, E & F	102	Dunn, J	130	Alexander, A-M	158	Res. McCutchan	186		214		242	270	298
Altman, J	17	Res. Elis, L	45	Short, J & M	73	Baldwin, S	101	Shon, S	129	Williams, A	157	Res. Sorouts, L	185		213		241	269	297
Res. Binder, B	16	Mac, O	44	Rosenbauer, R	72	Soraz, J & M	100	Richardson, E	128	Res. Rocktaschel	156	Res. Person	184		212		240	268	296
Bloomfield M&L	15	Eisenberg, R	43	Pearse, D	71	Hackman, A & C	99	Mueller, D	127	Rocktaschel, E	155	Hruschka, R & M	183		211		239	267	295
Orden, J & M	14	Cazy, L	42	Cunn, E	70	Sherman, H & R	98	Kuene, A	126	Res. MacKillop	154		182		210		238	266	294
Fcos, W & E	13	Res. Hersey E-M	41	Rivers, V	69	Donahue, E	97	Res. Hayes, H	125	Res. MacKillop	153	Lee, L	181	Coleman, R	209		237	265	293
Mason, J	12	Magee, R	40	Murray, D	68	Majumdar, D	96	Res. Humme, J	124	Wynn, S & R	152	Dumoleton, J	180	Res. Coleman B	208		236	264	292
Halbeman, H	11	Dalton, J	39	Kantor, M & L	67	Whalen, J	95	Res. S & E	123	Green, A	151	Dumpleton, J	179	Gal, J & J	207		235	263	291
Hutchins, R	10	Burgh, H	38	Res. Rowe, F	66	Gordon, E	94	Amos, E & J	122	Hathaway, J	150	Res. Dietz, P	178	Waterhouse, H	206		234	262	290
Hovey, M	9	Meyers, J & E	37	Rowell, C & L	65	Redlin, M	93	Carney, L	121	Neill, D	149	Dietz, D	177	Res. Gosart, T	205		233	261	289
Antonio, V	8	Campbell, M	36	LaPlante, A & A	64	Butler, J	92	Banks, L	120	Walter/Terry	148	Banks, R	176	Res. Gosart, S	204		232	260	288
Res. Steron H-C	7	Nantor, J	35	Scott, H	63	Shaw, G	91	McGovern, I	119	Poceseck, V	147	Westfield, R	175	Lyke, G	203		231	259	287
Res. Steron I	6	Ring, E & E	34	Baine, B	62	Res. Anderson	90	Res. Garret, T	118	Res. Anderson	146	Lawson, C & W	174	Lyke, G	202		230	258	286
Steron, S & E	5	Weber, H & A	33	Costa, G	61	Jones, W	89	Wunsch, L & C	117	Res. Anderson	145	Eaton, K	173	Hawkins, O	201		229	257	285
Steron, R	4	Ludwig, I	32	Clark, M	60	Eve, C & N	88	Stoner, W & M	116	Stagnitto, J	144	Boyd, A	172	Res. Devadutt, P	200		228	256	284
Heor, M	3	Mis, F & L	31	Weymann, H	59	Res. Carroll, J-F	87	Conk, L & C	115	Ergelmann, G	143	Becket, W	171	Res. Devadutt, V	199		227	255	283
Peterson, P	2	Preston, J & J	30	Eadie, W	58	DeRoo, I & H	86	Res. Herndon	114	Res. Lohar	142	Wagner, G	170	Devadutt, S	198		226	254	282
Ryan, H & B	1	Brown, S	29	Hard-Brown, A	57	McCutchan, B	85	Herman, F & M	113	Nicinzio, L & R	141	Sritzler, J & D	169	Devadutt, V	197		225	253	281

MT. HOPE AVE. E

N

U = Universal Vault
#27 was Sandler. Rem'd 8/94



MOUNT HOPE AVENUE

ELMWOOD AVENUE

266	265	264	263	262	261	260	259	258	257	256	X	272	271	270	269	268	267						
87	88	89	90	LAWN CRYPTS							174	TEMPLE SINAI PLOT						237	238				
32	33	86	91								175							236	239				
31	30	29	112	123	128	139	144	155	160	171	176							235	240				
26	27	28	113	122	129	138	145	154	161	170	177	186							234	241	250		
25	24	23	114	121	130	137	146	153	162	169	178	185	194	201	210	217	226	233	242	249			
20	21	22	115	120	131	136	147	152	163	168	179	184	195	200	211	216	227	232	243	248	251		
19	18	17	116	119	132	135	148	151	164	167	180	183	196	199	212	215	228	231	244	247	252		
14	15	16	117	118	133	134	149	150	165	166	181	182	197	198	213	214	229	230	245	246	253		

FIFTH AVENUE

ELM AVE

RANGE 10, SOUTH PART

RANGE 10
SOUTH PART

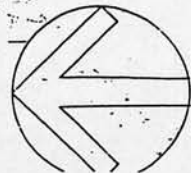
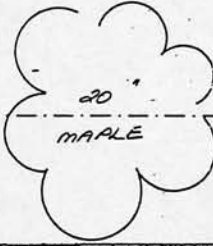
FIFTH AVENUE SIDE

Stone listings from North to South by Lot
Only front row stones are given.

<u>LOT</u>	<u>PART</u>	<u>SURNAME</u>	<u>LOT</u>	<u>PART</u>	<u>SURNAME</u>
14	NW 1/4	Spies	182	NW 1/4	Redtke
	SW 1/4	Stoddard		SW 1/4	Young
15	NW 1/4	Foote		SW 1/4	Wittenberg
	SW 1/4	Mease	197	NW 1/4	Lahmer
16	NW 1/4	Sprange		SW 1/4	Oviatt
	SW 1/4	Kirby	198	NW 1/4	Blaessig
117	NW 1/4	Gomm		SW 1/4	Fischer
	NW 1/4	Keeler	213	All	Jackman
	SW 1/4	Davis	214	NW 1/4	Dohbel
118	NW 1/4	Benham	229	NW 1/4	Devulder
	SW 1/4	VanDerhaef		SW 1/4	Erickson
133	NW 1/4	Trosch	230	NW 1/4	Rentschler
	SW 1/4	Paulus		SW 1/4	Lees
	SW 1/4	Christ		SW 1/4	Shone
134	NW 1/4	Wolter		SW 1/4	Snyder
	NW 1/4	McDonald	245	NW 1/4	Patterson
	NW 1/4	Baker		NW 1/4	Knatt
	SW 1/4	Zeh		SW 1/4	Martin
	SW 1/4	Bode	246	NW 1/4	Hemple
149	NW 1/4	Bebble		NW 1/4	Orselet
	SW 1/4	Flaherty		SW 1/4	Brown
150	W 1/2	RauFeisen	253	North Part	Beck
165	SW 1/4	Townsend		North Part	Lubin
166	NW 1/4	Blaessig		North Part	Boylin
	SW 1/4	Parmington			
181	SW 1/4	Leadley			

MT. HOPE AVENUE

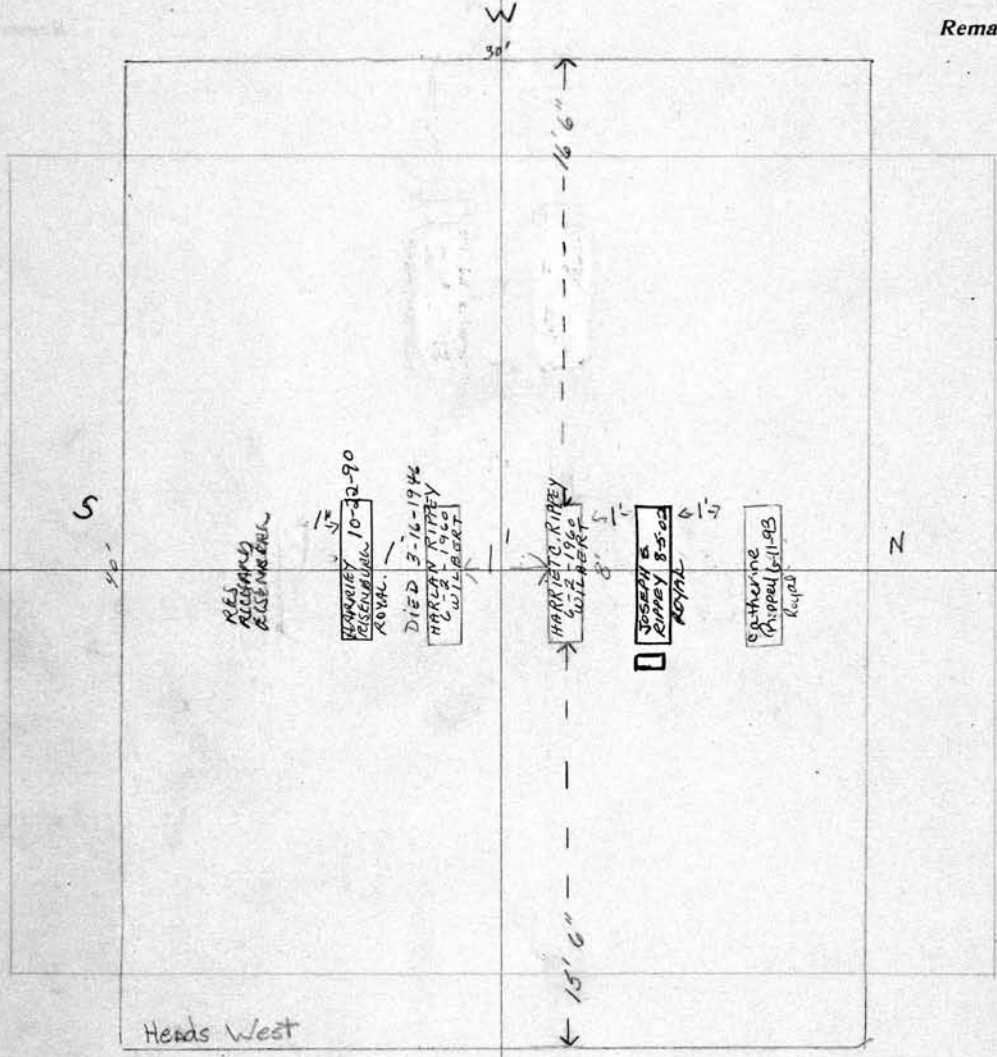
1	2	3	4	5	6	7	8	9	10	11	12	13	14	15	16	17	18	19	20	21	22	23	24	25	26	27	28	29	30	31	32	33	34	35	36	37	38	39	40	41	42	43	44	45	46	47	48	49	50	51
1710 W. HART	1711 C. PARK	1712 ANNEY	1713 C. PARK	1714 ANNEY	1715 C. PARK	1716 ANNEY	1717 C. PARK	1718 ANNEY	1719 C. PARK	1720 ANNEY	1721 C. PARK	1722 ANNEY	1723 C. PARK	1724 ANNEY	1725 C. PARK	1726 ANNEY	1727 C. PARK	1728 ANNEY	1729 C. PARK	1730 ANNEY	1731 C. PARK	1732 ANNEY	1733 C. PARK	1734 ANNEY	1735 C. PARK	1736 ANNEY	1737 C. PARK	1738 ANNEY	1739 C. PARK	1740 ANNEY	1741 C. PARK	1742 ANNEY	1743 C. PARK	1744 ANNEY	1745 C. PARK	1746 ANNEY	1747 C. PARK	1748 ANNEY	1749 C. PARK	1750 ANNEY	1751 C. PARK	1752 ANNEY	1753 C. PARK	1754 ANNEY	1755 C. PARK	1756 ANNEY	1757 C. PARK	1758 ANNEY	1759 C. PARK	1760 ANNEY
1761 C. PARK	1762 ANNEY	1763 C. PARK	1764 ANNEY	1765 C. PARK	1766 ANNEY	1767 C. PARK	1768 ANNEY	1769 C. PARK	1770 ANNEY	1771 C. PARK	1772 ANNEY	1773 C. PARK	1774 ANNEY	1775 C. PARK	1776 ANNEY	1777 C. PARK	1778 ANNEY	1779 C. PARK	1780 ANNEY	1781 C. PARK	1782 ANNEY	1783 C. PARK	1784 ANNEY	1785 C. PARK	1786 ANNEY	1787 C. PARK	1788 ANNEY	1789 C. PARK	1790 ANNEY	1791 C. PARK	1792 ANNEY	1793 C. PARK	1794 ANNEY	1795 C. PARK	1796 ANNEY	1797 C. PARK	1798 ANNEY	1799 C. PARK	1800 ANNEY	1801 C. PARK	1802 ANNEY	1803 C. PARK	1804 ANNEY	1805 C. PARK	1806 ANNEY	1807 C. PARK	1808 ANNEY	1809 C. PARK	1810 ANNEY	



237 DOUBLE CRYPTS (474 BURIALS)
USING 14 'OTS

350 All			
S. W.	HARRIET C. Rippey	Owner	N. W.
			Owner
1			1
2			2
3			3
4			4

Lot No. **1**
 Range No. **10**
 Remarks:



SCALE: 5 feet = 1 inch.

S. E.	Owner	N. E.	Owner
1		1	
2		2	
3		3	
4		4	


S. W.	Owner	N. W.	351 Owner
1		1	
2		2	
3		3	
4		4	

Ash Graves

Lot No. **2**

Range No. **10**

Remarks:



SCALE: 5 feet = 1 inch.

S. E.	Owner	N. E.	Owner
1		1	
2		2	
3		3	
4		4	

352


S. W.	Owner	N. W.	Owner
1		1	
2		2	
3		3	
4		4	

Ash Graves

Lot No. **3**

Range No. **10**

Remarks:



SCALE: $\frac{5}{8}$ inch = 1 foot.

S. E.	Owner	N. E.	Owner
1		1	<i>Arthur Riley</i>
2		2	<i>James J. Riley 1-9-1107</i>
3		3	
4		4	

S. W.	Owner	N. W.	353 Owner
1		1	
2		2	
3		3	
4		4	


6
 10
 10

Ash Graves

Lot No. **4**

Range No. **10**

Remarks:



5'
SCALE: 1/2" = 1 foot

S. E.	Owner	N. E.	Owner
1		1	
2		2	
3		3	
4		4	

354 A11

PERPETUAL CONTRACT

~~S.W.~~ Estate of E. Blakeney Gleason Owner

~~N.W.~~

Owner

- 1
- 2
- 3
- 4

- 1
- 2
- 3
- 4

4 = Crypts 7'6" long
2'5" wide
2'2 1/2" High

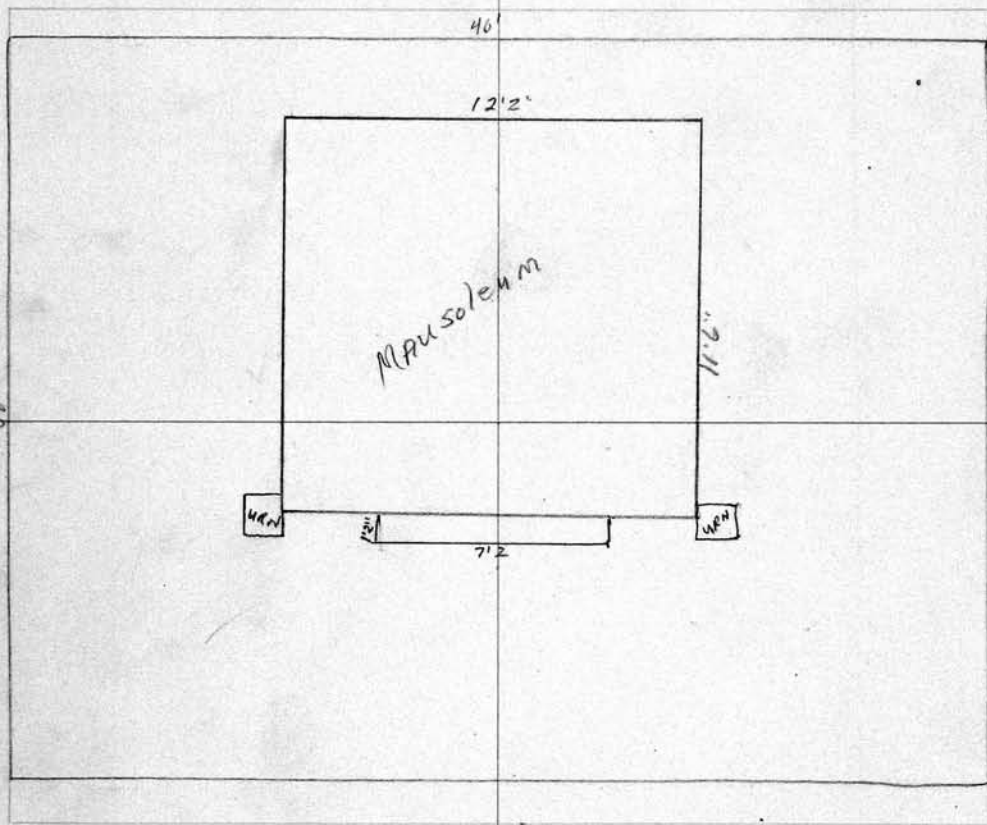
Top South =
Bottom " = E. Blakeney Gleason
R.B. 11-12-1959

Top North = James E. Gleason 2-13-1964
Bottom " Miriam B. Gleason
1-17-1961

Lot No. 5

Range No. 10

Remarks:



SCALE: 5 feet = 1 inch.

PERPETUAL CONTRACT

~~S.E.~~

Owner

~~N.E.~~

Owner


- 1
- 2
- 3
- 4

- 1
- 2
- 3
- 4

S. W.	Owner	N. W.	355 Owner
1		1	
2		2	
3		3	
4		4	

Lot 5 1/2
Acres 604

Lot No. **6**
Range No. **10**
Remarks:




SCALE: 5 feet = 1 inch.

S. E.	Owner	N. E.	Owner
1		1	
2		2	
3		3	
4		4	

356

S. W.	Owner	N. W.	Owner
1		1	
2		2	
3		3	
4		4	

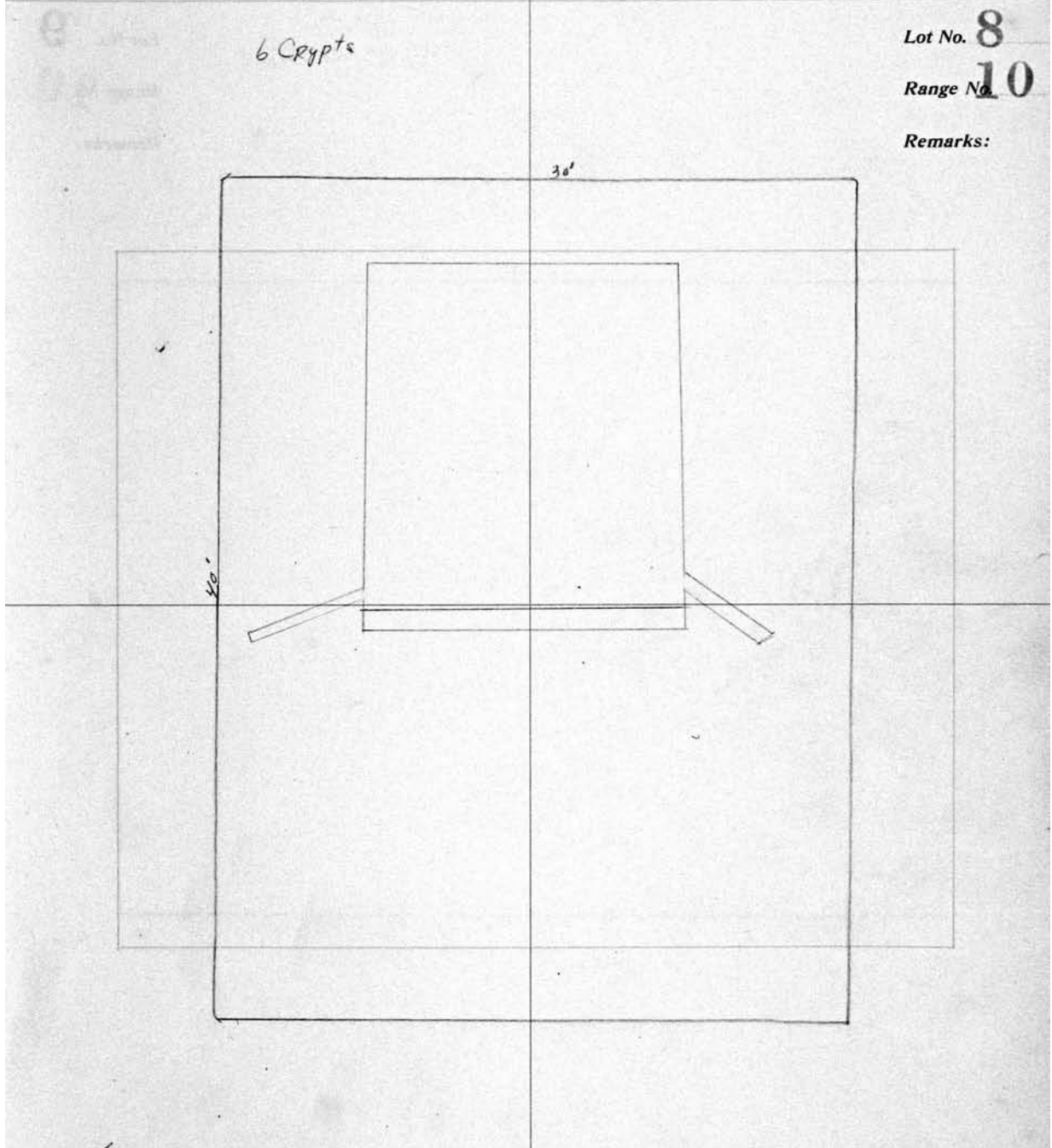
Lot No. **7**
 Range No. **10**
 Remarks:



SCALE: $\frac{5}{8}$ inch = 1 foot

S. E.	Owner	N. E.	Owner
1		1	
2		2	
3		3	
4		4	

PERPETUAL CONTRACT		357
Owner	N.W.	Owner
SW William E. Elser	ALL	
1 William Elser R. 86-1-1955 Bottom Crypt South Side	1	
2	2	
3	3	
4	4	



SCALE: 5 feet = 1 inch.

PERPETUAL CONTRACT		Owner
Owner	N.E.	Owner
SE ALL	ALL	
1	1	
2	2	
3	3	
4	4	


358

S. W.	Owner	N. W.	Owner
1		1	
2		2	
3		3	
4		4	

Lot No. 9

Range No. 10

Remarks:



SCALE: 5 feet = 1 inch.

S. E.	Owner	N. E.	Owner
1		1	
2		2	
3		3	
4		4	

S. W.	Owner	N. W.	358 Owner
1		1	
2		2	
3		3	
4		4	

Lot No. **10**

Range No. **10**

Remarks:

10'

Beth El

20'

SCALE: 1/2" = 1 inch.

S. E.	Owner	N. E.	Owner
1		1	
2		2	
3		3	
4		4	


360

S. W.	Owner	N. W.	Owner
1		1	
2		2	
3		3	
4		4	

Lot No. 11

Range No.

Remarks:



SCALE: 5 feet = 1 inch.

S. E.	Owner	N. E.	Owner
1		1	
2		2	
3		3	
4		4	

S. W.	Owner	N. W.	Owner
1		1	
2		2	
3		3	
4		4	

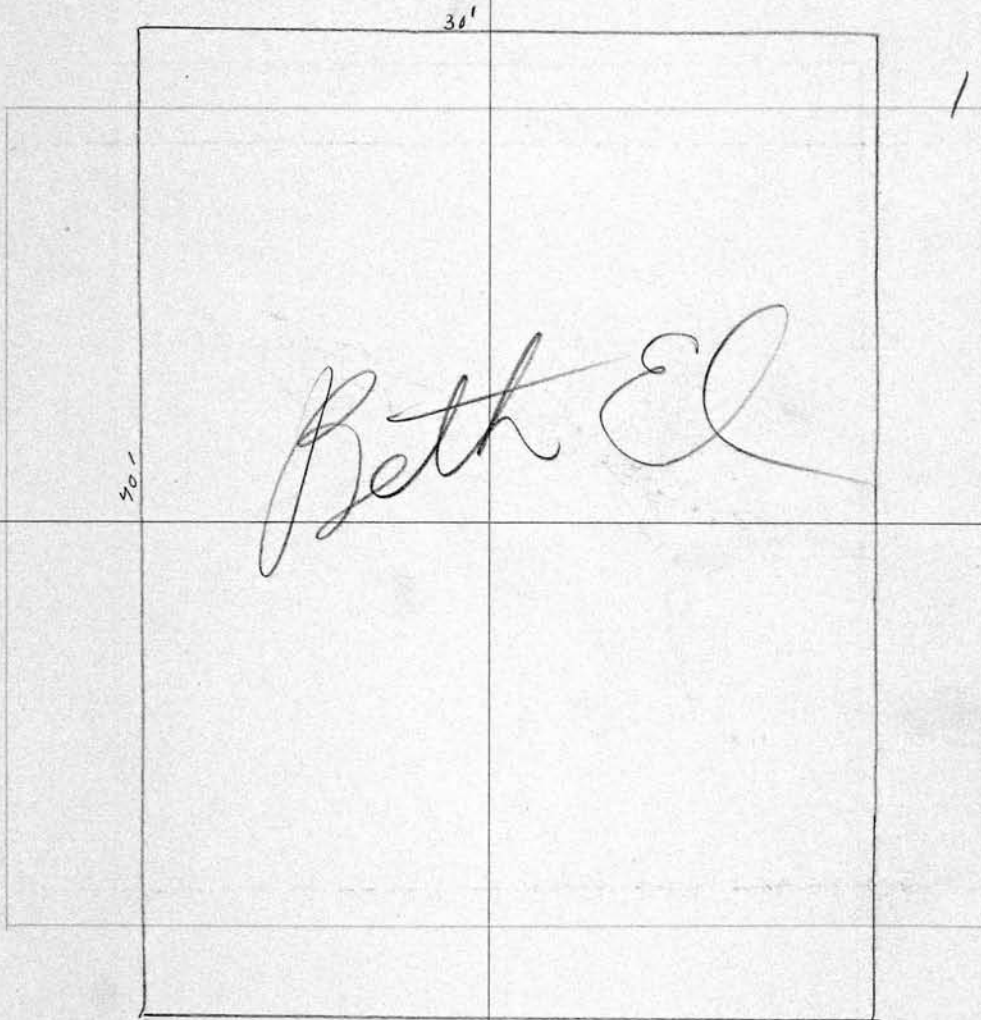
361

Lot No. **12**

Range No.

Remarks:

⊥
12 1/2



5
SCALE: 5 feet = 1 inch.

S. E.	Owner	N. E.	Owner
1		1	
2		2	
3		3	
4		4	


362

S. W.	Owner	N. W.	Owner
1		1	
2		2	
3		3	
4		4	

Lot No. 131

Range No. 10

Remarks:
E
13 1/2



SCALE: 1/2 inch = 1 foot

S. E.	Owner	N. E.	Owner
1		1	
2		2	
3		3	
4		4	

PERPETUAL CONTRACT		PERPETUAL CONTRACT	
S. W. 1/4 + S. E. 1/4 Chas. D. + Bertha J. Camp Owner		N. W. 1/4 Charles F. Spies Owner	
1	BERTHA S. STODDARD 3-29-2006 *	1	} Charles F. Spies 8-6-71
2	Bertha Camp 4-30-1958	2	
3	Chas. D. Camp 4-25-1959	3	} Minnie May Spies, R.B. 1-18-1956 11-18-1953 126 R. 4
4	Daniel R. Stoddard 6-19-1965	4	

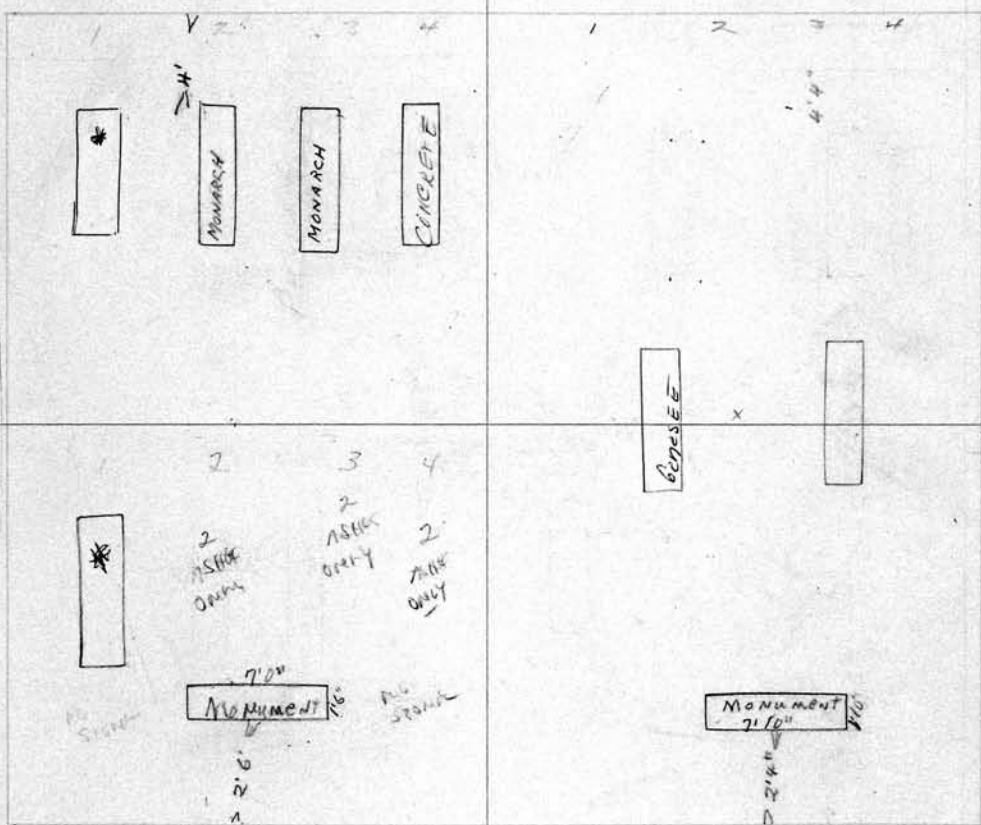
SPACED 2 GRAVES ONLY

Lot No. **14**

Range No. **10**

Remarks:

GRAVES placed
4' from W. line



SCALE: 3 feet = 1 inch. LETTER IN FILE

PERPETUAL CONTRACT		PERPETUAL CONTRACT	
S. E. 1/4 + S. W. 1/4 Chas. D. + Bertha J. Camp Owner		N. E. 1/4 Charles F. Spies Owner	
1	VALARIE SMITH 8/6/97 ASHES	1	
2		2	
3		3	
4		4	

364 PERPETUAL CONTRACT
 S. W. 1/4 ^{MILDRED CLARK HOLT} ~~Isabell Mease + Herbert A. Wagner~~ Owner

1 Walter E. Mease 1-10-1958
 2 Isabell Mease 3-9-1965
 3 MILDRED CLARK HOLT 8-30-99 ^{ASHES}
 4 JOAN + ELORETH A. ODLE ^{ASHES}
see file

PERPETUAL CONTRACT
 N. W. 1/4 Edward B. + Frances F. Foote Owner

1 Edward B. Foote 12-22-1972
 2 Rose Frances Foote 5-13-1974
 3
 4

Lot No. **15**
 Range No. **10**
 Remarks:

SCALE: 1/2 inch = 1 foot

PERPETUAL CONTRACT
 S. E. 1/4 John H. + Mary Jane Ryan Owner

1
 2
 3
 4 Janice Lee Ryan R.B. 5-12-1959

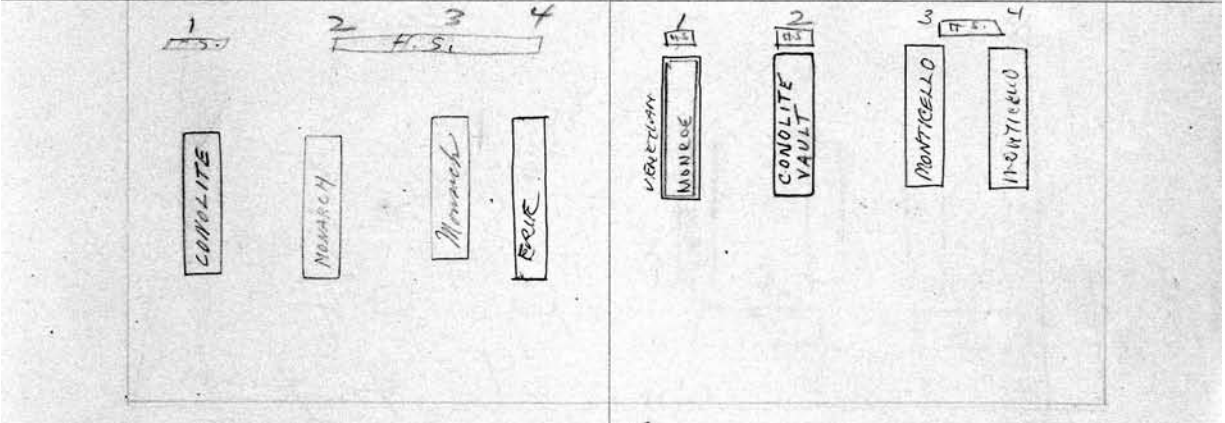
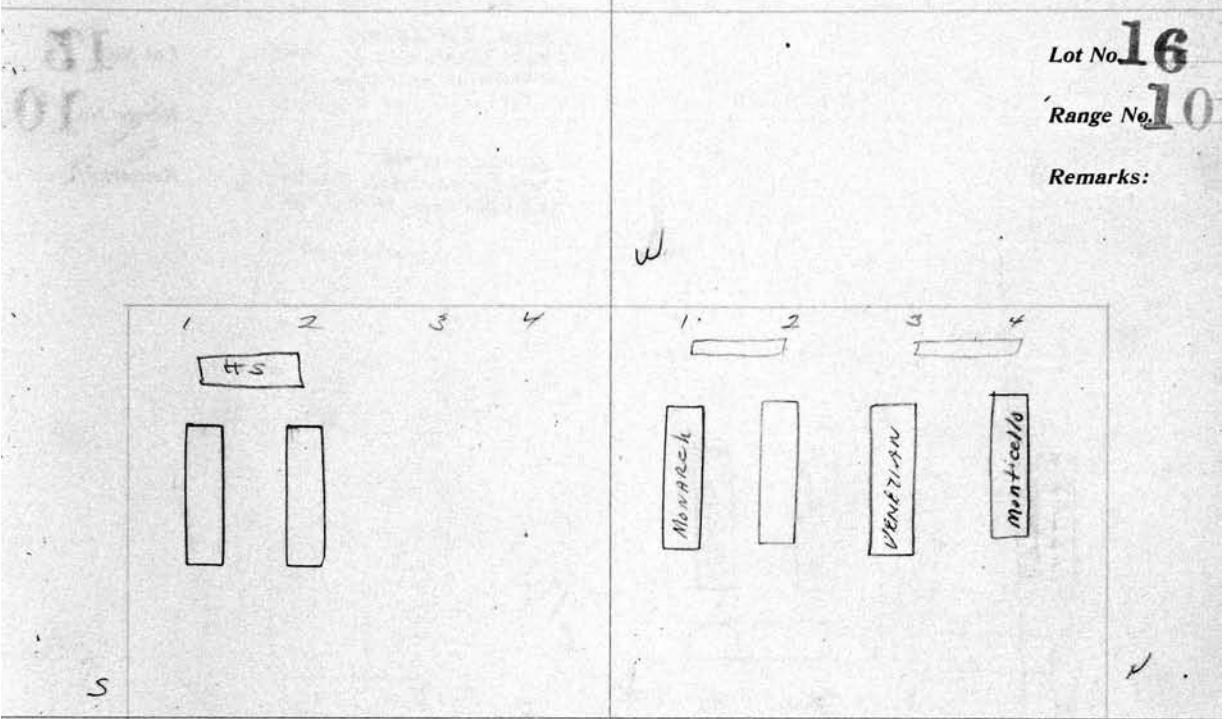
PERPETUAL CONTRACT
 N. E. 1/4 John T. Caley Owner

1
 2 Mary Caley 11/2/81
 3 John T. Caley 9-28-1982
 4

PERPETUAL CONTRACT
 S. W. 1/4 CHARLES R. & MARY K. Kirby Owner
 1 Charles R. Kirby 9-19-1959
 2 Mary K. Kirby 2-15-1956
 3
 4

PERPETUAL CONTRACT 365
 N. W. 1/4 ALBERT W. & CARRIE M. SPRAGUE Owner
 1 James W. Sprague 4-16-1956
 2 Carrie M. Sprague 4-6-1963
 3 HARRY J. SPRAGUE 10-15-87
 4 Albert W. Sprague 3-22-74

Lot No. 16
 Range No. 10
 Remarks:



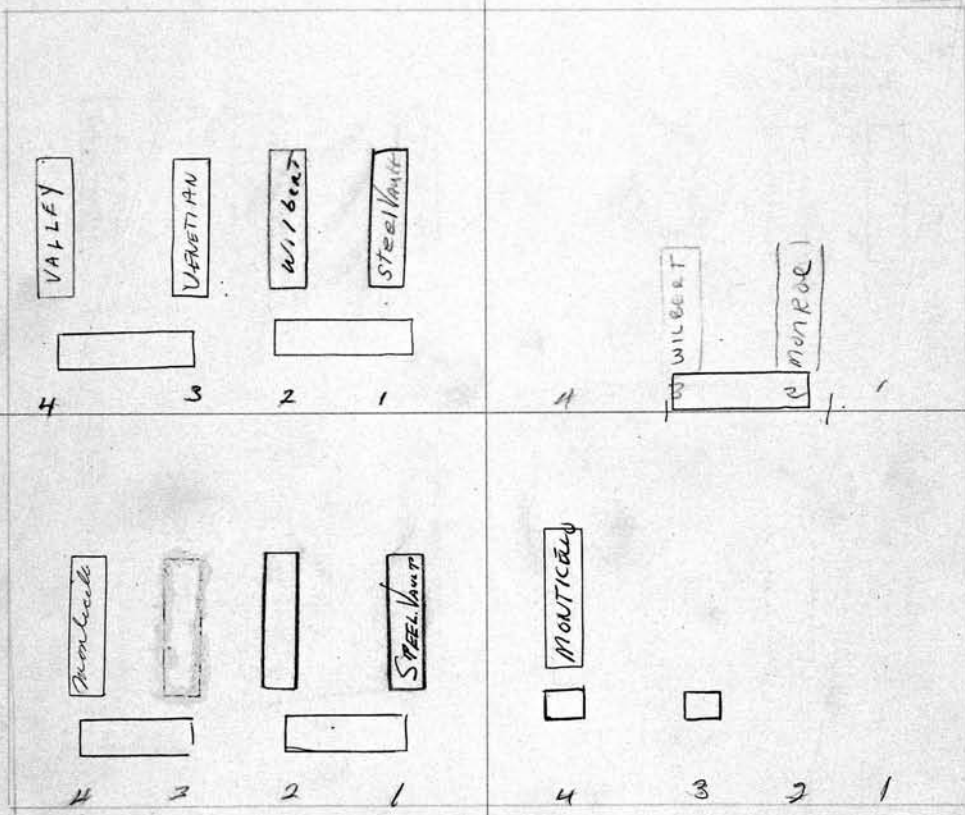
SCALE: 1/2 inch = 1 foot
 PERPETUAL CONTRACT
 S. E. 1/4 S. ROBERT & GUSSIE E. JARVIS Owner
 1 Charles Bernard Jarvis 12-30-1961
 2 James Robert Jarvis 12-22-1962
 3 Emma Jarvis 3-8-1965
 4 RUTH JARVIS 4/21/93

PERPETUAL CONTRACT
 N. E. 1/4 WILLIAM P. & HAZEL E. TRACY Owner
 MARIE TRACY 2/8/95 VENETIAN
 1 John Thomas Tracy Aug xxx dup Dec 7, 1979
 2 Lena M. MacLean 2-14-1964
 3 WILLIAM TRACY 4-13-92
 4 HAZEL TRACY 3/17/98

366 Raymond B. + Florence M. Corrigan
 PERPETUAL CONTRACT
 S.W. 1/4 Fred C. + Eva E. Boncke Owner
 1 Fred C. Boncke 1-5-1960
 2 Eva Ellen Boncke 6-21-74
 3 FLORENCE CORRIGAN SKINNER 11-17-97
 4 Raymond B. Corrigan 6-10-1963

PERPETUAL CONTRACT
 N. 1/4 Peter D. + Sophia V. Christ Owner
 1 Mrs. John La Gaipa
 2 Peter Christ 10-3-1981
 3 Sofia Christ - 1-17-78
 4 Mrs. Helen La Gaipa

Letters in file
 SURVIVING CHILDREN n/w & n/e
 HELEN LA GOIPA
 2464 LONGFELLOW AVE
 WILSON ONT CANADA
 N 9E 214
 Lot No. **17**
 Range No. **10**
 ALICE YARE
 184 LONGVIEW TERRACE
 ROCHESTER NY - 14609
 Remarks:

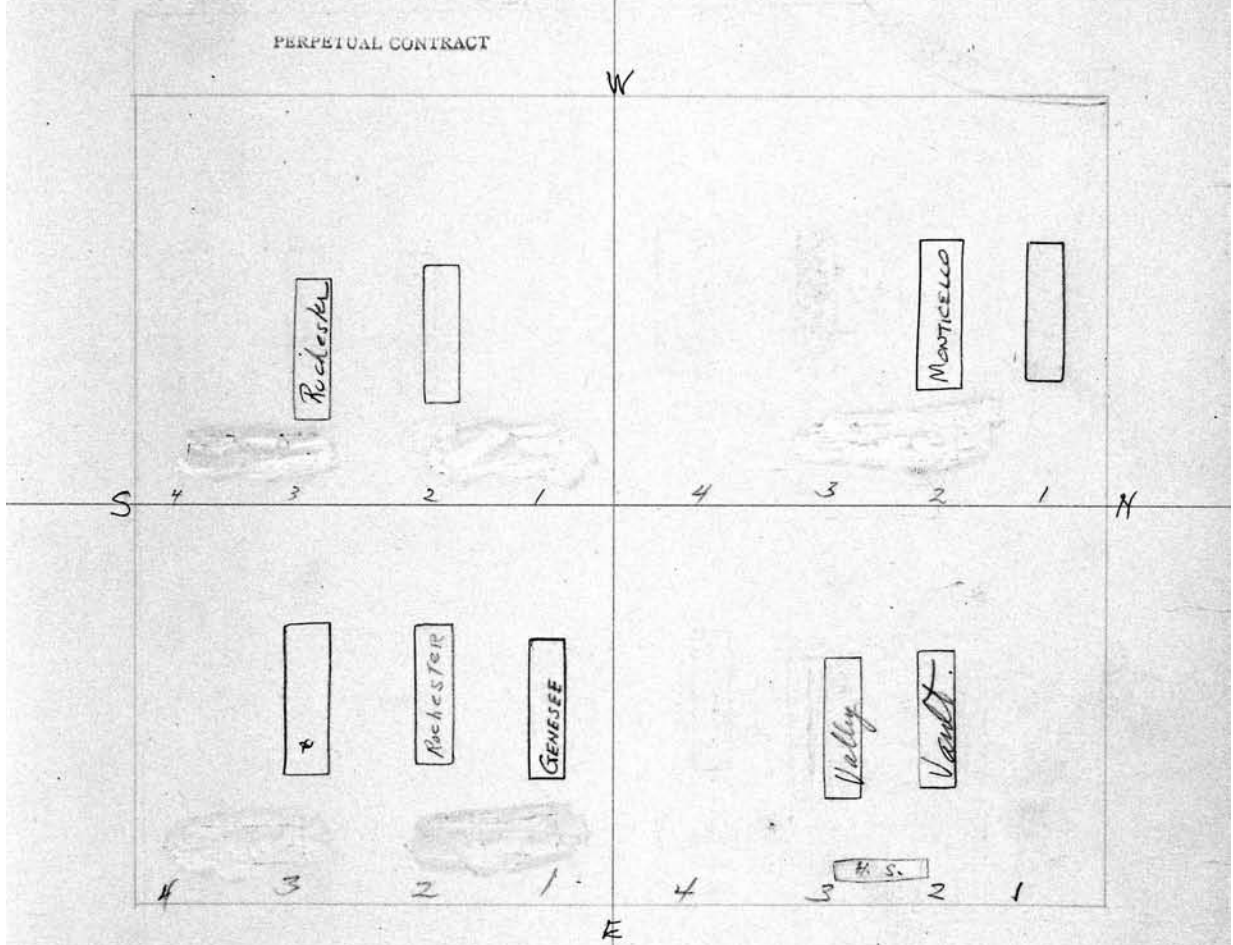


SCALE: 3 feet = 1 inch
 PERPETUAL CONTRACT
 S. E. 1/4 HARVEY D. + Edna B. Kleiner Owner
 1 Harry D. Kleiner 1-6-1961
 2 Edna Kleiner 11/28/1961
 3 [unclear]
 4 Walter Lisy 9-29-1950

Letters in file
 PERPETUAL CONTRACT
 N. 1/4 Peter D. + Sophia V. Christ Owner
 1
 2 Mrs. Michael Yare
 3 Mrs. Alice Yare
 4 MICHAEL M. YARE 7-27-01
 2001

PERPETUAL CONTRACT		PERPETUAL CONTRACT	
S.W. 1/4	Lilo Rundfeldt (Daughter) Anna Rundfeldt (mother) Owner	N.W. 1/4	Goldie E. Johnson Owner
1		1	Henry J. Johnson 3-25-1959
2	Walter Rundfeldt 8-4-1966	2	GOLDIE E. JOHNSON 10-7-2005
3	Anna Rundfeldt 8-18-1975	3	
4	Res. Lilo	4	not to be used by any family member See file / Re. letter 10/3/90

Lot No. **18**
Range No. **10**
Remarks:



SCALE: 3 feet = 1 inch. PERPETUAL CONTRACT

S.E. 1/4 James E. + Mabelle B. Bushnell Owner	
1	Clara M. Bushnell 1-16-1991
2	Sophia D. Bushnell - 2-24-1969
3	JAMES EIMER BUSHNELL 2-3-87 ASHS
4	Res Mabelle Bushnell

PERPETUAL CONTRACT

N.E. 1/4 John R. + Elise A. Plumbaum Owner	
1	
2	John P. Plumbaum 9/1/1966
3	Elise P. Plumbaum 2-17-1968
4	

368

PERPETUAL CONTRACT

S. W. **JOHN F. MERTZ** Owner
 1 **John Mertz** 8-7-1967
 2 **Emma W. Mertz** 2-14-1974
 3 **JOHN F. MERTZ** 2/1/99
 4

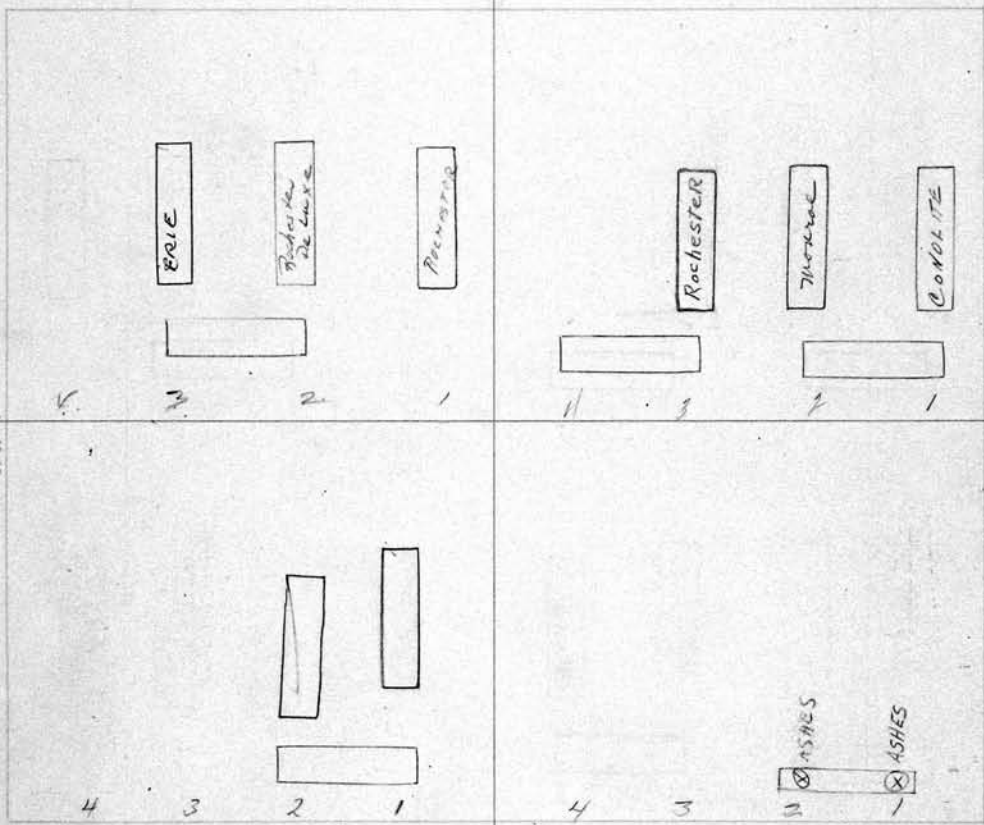
PERPETUAL CONTRACT

N. W. 1/4 **Winfred R. + Florence M. Haughwout** Owner
 1 **Winfred R. Haughwout** 4-24-1963
 2 **Florence Mae Haughwout** 2/6/1976
 3 **Lelia Mae Haughwout** 10-17-1969
 4

Lot No. **9**

Range No. **10**

Remarks:



PC 1250
3-17-58

SCALE: 1/2 feet = 1 inch.

PERPETUAL CONTRACT

S. E. 1/4 **Claude E., Ethel F. + Wilhelmine Renshaw** Owner
 1 **Claude E. Renshaw** 7-28-1958
 2 **Ethel F. Renshaw** 10-15-86
 3
 4

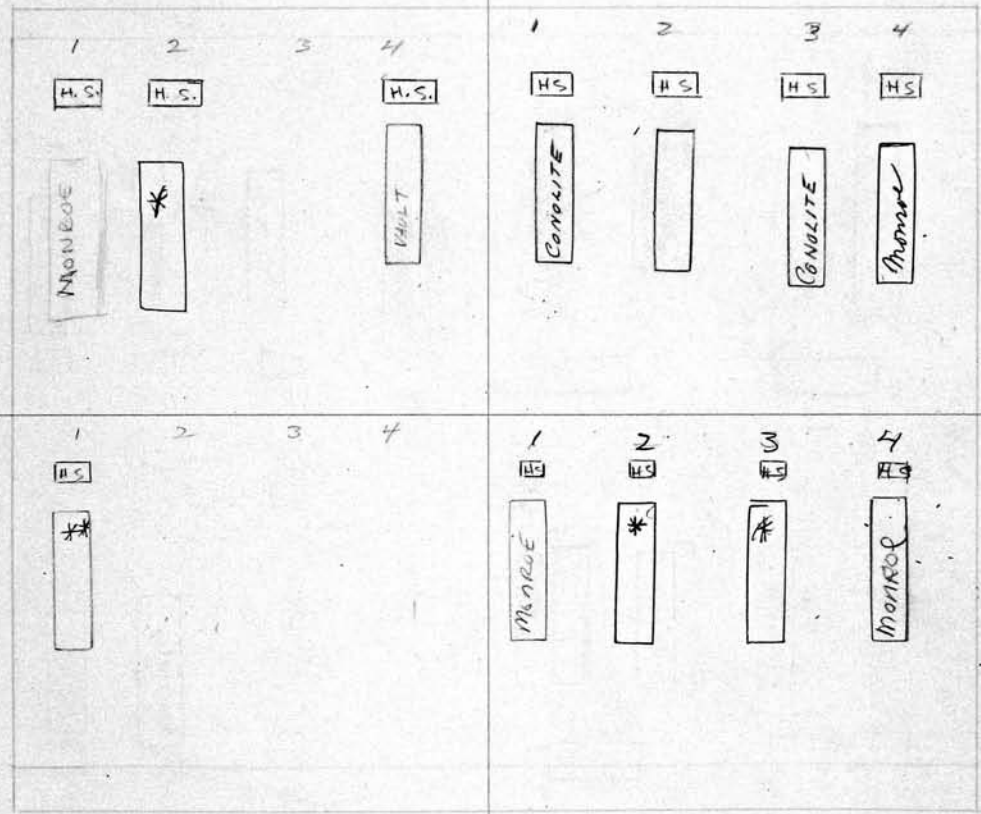
N. E. 1/4 **Hattie L. + John A. Falleon Jr.** Owner
 1 **John A. Falleon** 5-31-1955 ASHES ^{DIED} 1-1-1955
 2 **Harrriet L. Falleon** 11-27-1967 ASHES
 3
 4

PERPETUAL CONTRACT		PERPETUAL CONTRACT		369
S. W. 1/4	Fred W. + Blanche C. Wickman	Owner	N. W. 1/4 Ethel A. Van Bloem	Owner
1			1	
2	Frederick W. Wickman 2-25-1957		2	
3	Blanche C. Wickman 9-1-1972		3	Ethel A. Van Bloem 11-10-1980
4			4	Frederick H. Van Bloem R.B. 9-9-1954
				Lot No. 20
				Range No. 10
				Remarks:
SCALE: 1/2 inch = 1 foot.		PERPETUAL CONTRACT		
S. E. 1/4	FRED SCHULTZ	Owner	N. E. 1/4 MARY E. Ellwell	Owner
1	Frederick L. Schultz 11-26-1973		1	
2	Lillian B. Schultz 10-19-1966		2	
3	CAROLE HOPKINS 5-29-2003		3	Mary Ellwell 2-13-84
4	Earl G. Hopkins 2-27-87		4	Harry Ellwell 11-23-1955

370 PERPETUAL CONTRACT		PERPETUAL CONTRACT	
S.W. 1/4 John R. + Kate H. Honiss Owner		N.W. 1/4 Flora G. Gosnell + Blake L. Raplee } His Wife Owner	
1		1	William C. Gosnell 9-24-70 Astes
2		2	Flora G. Gosnell 1-21-1963 Astes
3	Kate A. Honiss 5-27-1970 Astes	3	Emilie Z. Raplee 12/28/1971
4	John Ralph Honiss 7-21-71 Astes	4	Blake L. Raplee 1-3-74
		Gosnell owns Grs = 1-2 Raplee .. Grs = 3-4	
		Lot No. 21 Range No. 10 Remarks:	
SCALE: 1/2 inch = 1 foot.		CITY REMUNERATED GR 4 12/24/96	
S.E. 1/4 Wm. E. + Orpah Withall Owner		N.E. 1/4 Anthony Sciangua Owner	
1	William Withall 2-19-1962	1	Patricia Sciangua 10-17-1985
2	Orpah Withall 6-4-1970	2	Mamma Sciangua 2-9-1962
3		3	Anthony Sciangua 2-18-1976
4		4	CHARLES M. TRASK 8-2-02

PERPETUAL CONTRACT		Owner	371	
S. W. 1/4 Harvey J. + Ruth Meyer			N. W. 1/4 Lois M. Kurtz + Edward G. Eisenberg	
1	Harvey Meyer 3-4-98		1	George Kurtz 2-17-1958
2	RUTH E. MEYER 5/6/99-ASHES		2	Frank E. Kurtz 4-8-1925 R.B. 3-28-1956
3			3	Elizabeth Kurtz 2-25-1956
4	Florence E. Gosh 7-17-1962		4	Lois M Kurtz 9-8-1969

Lot No. **22**
 Range No. **10**
 Remarks:



PERPETUAL CONTRACT		Owner	Owner	
S. E. 1/4 Lois M. Kurtz			N. E. 1/4 Lois M. Kurtz + Edward G. Eisenberg	
Harold Kurtz 3/6/1984 ashes			1 Edward G. Eisenberg 8-25-75	
1	Celia T. Kurtz 12-8-1967		2	MARION J. EISENBERG 5-1-96 ASHES
2			3	FRANCES L. KURTZ 4/7/98 ASHES
3			4	Elizabeth Kurtz 10/25/1981
4				

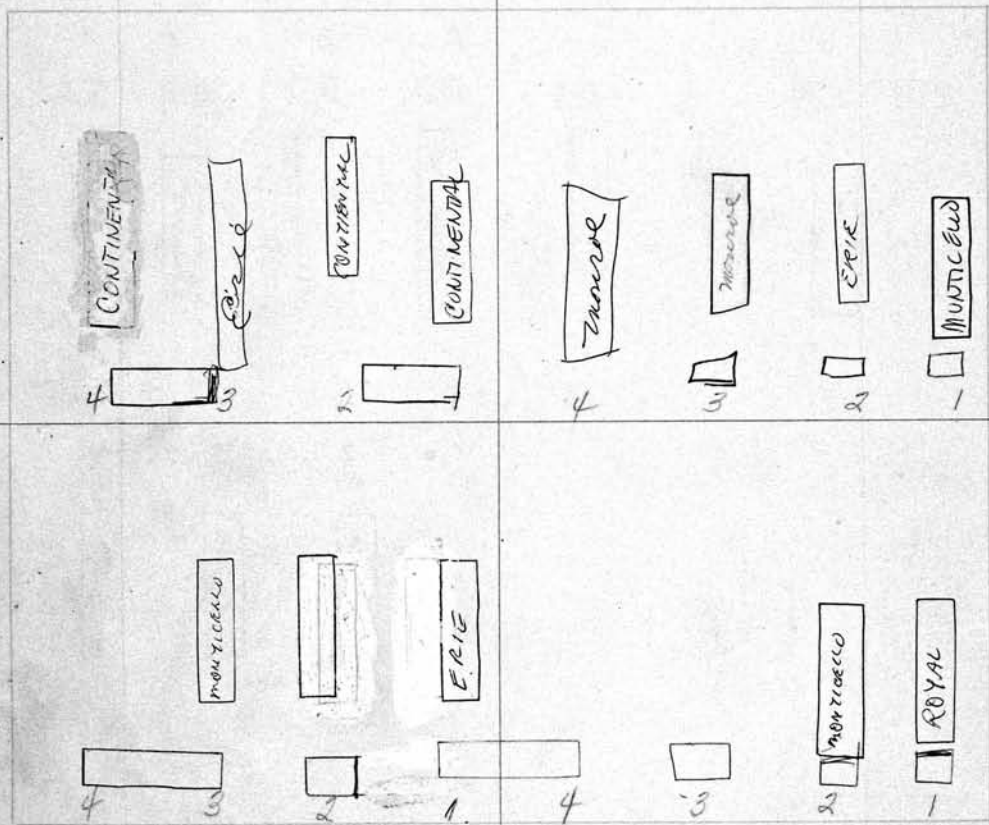
372

S. W.	Owner	N. W.	Owner
1	GEANIE WOMACK 12-29-95	1	AGNES G. RENAHAN 10-2-99
2	ALPHA WOMACK 1/20/90	2	HELEN M. NITZMAN 5/26/90
3	THUC CHU - 5-5-90 RES.	3	Clinton D. Wallace 5-29-90
4	Mrs CHU PIF 7/96	4	Arthur Williams 6-15-90

Lot No **23**

Range No **10**

Remarks:

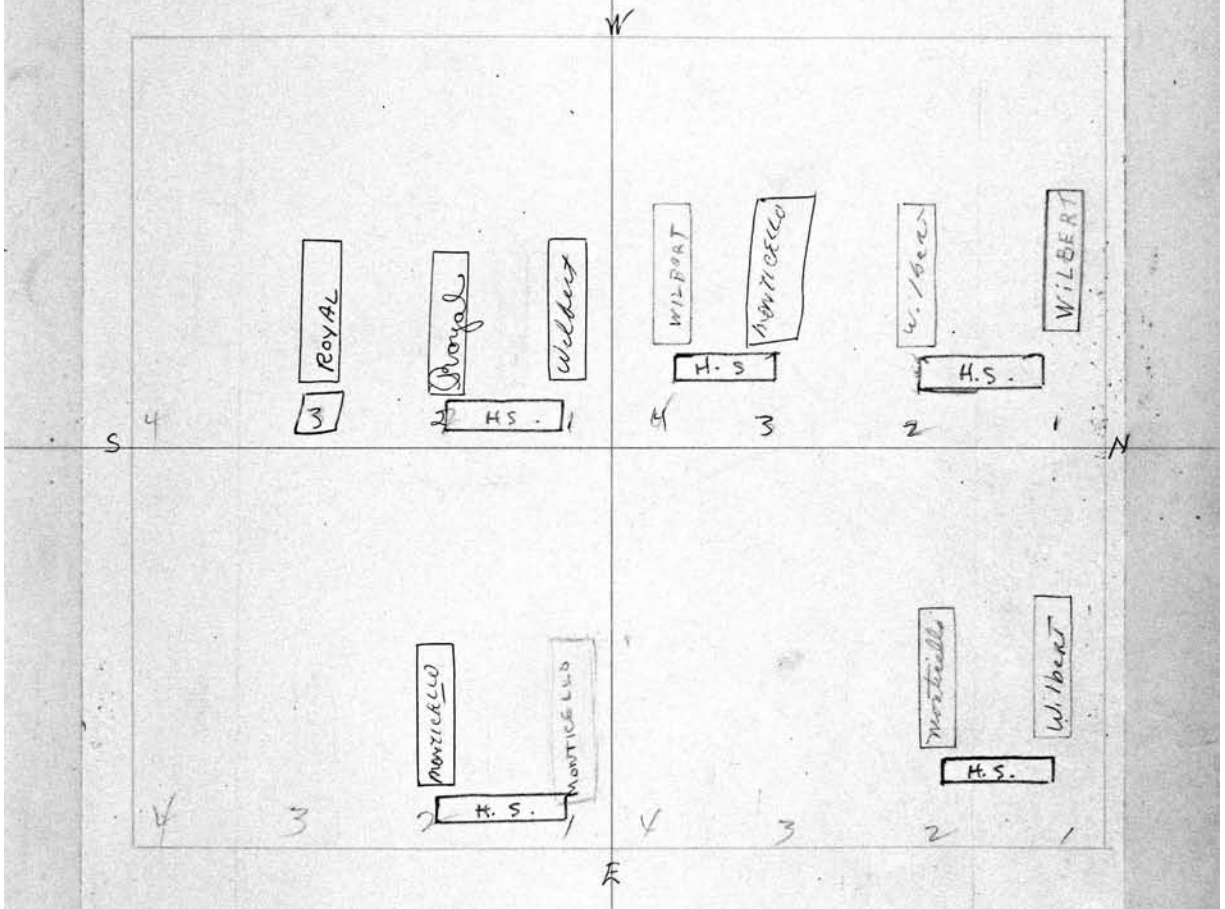


SCALE: 3/4 inch = 1 foot

S. E. 1/2	Owner	N. E. 1/2	Owner
1	LUDMILA SOBOLEW 2-12-2005	1	SU LIU 2/13/90
2	ALEXANDER SOBOLEW 3/4/90	2	RICHARD MURRAY 1/6/95
3	STAMOS MAKRIOTS 9/13/89	RES	Tara Sobolew
4	ANNE MAKRIOTS PIF 9/13/89	RES	Lucy Sobolew PIF 7-20-13

S.W. 1/4		Owner	PERPETUAL CONTRACT Robert, Rebecca N.W. 1/4 Wm. + SARAH Kingston		373 Owner
1	Alexander Cooper	11-3-1980	1	William T. Kingston	1-16-1969
2	Winifred Cooper	7-20-83	2	Ladie A. Kingston	4-25-1973
3	LEO COLEMAN	5-29-98	3	REBECCA KINGSTON	12/23/94
4	BELLA COLEMAN	11-10-1984	4	Robert Kingston	12-5-1970

Lot No. **24**
 Range No. **10**
 Remarks:




SCALE: 1/2 inch = 1 foot

S.E. 1/4		Owner	PERPETUAL CONTRACT		Owner
Milton & Ida Roth			PERPETUAL CONTRACT		Lucy Vaccarella
1	Milton Roth	1-23-79	1	Charles Vaccarella	8-29-1972
2	IDA ROTH	2/2/93	2	Lucy Vaccarella	2-16-1982
3			3		
4			4		

PERPETUAL CONTRACT		PERPETUAL CONTRACT	
874 S.W. 1/4	Fred L. Schultz Owner	N. W. 1/4 David C. + Elizabeth F. Barry	Owner
1		1	David C. Barry 1-24-1968
2		2	Elizabeth F. Barry 2-22-1974
3		3	RUTH E. BARRY 4-5-88 ASHES
4		4	INFANT BARRY 8-13-1913 R.B. 4-20-1960
		Lot No. 25	
		Range No. 10	
		Remarks:	
SCALE: 5 feet = 1 inch. PERPETUAL CONTRACT			
S. E. 1/4	Mrs. Cecil May Quirk Owner	N. E. 1/4	Owner
1	Ursula Idema	1	GENNIE MADDOX 10/31/91
2	Cecil May Quirk - 12-29-78	2	MARY HOLMES 11/6/91
3	Neloa Quirk	3	FRANK B. TISDALE 12/19/94
4	Lillian C. Quirk - 3-17-78	4	EUNICE A. TISDALE 11-13-99

S. W. 1/4	Owner	N. W. 1/4	Owner
1 FREDERICK FERGE 12-22-95		1 Florence Northhaed 4/18/1992	375
2 MAIWA FERGE 7/13/94		2 Edwin Northhaed - 10-3-77	
3 Jim Pryor III 5-29-90		3 William E. Northhaed 4-28-1923	
4 HENRY K. TROST 1/24/95		4 Marie Northhaed 8-9-1972	

Lot No. **26**
 Range No. **10**
 Remarks:



SCALE: 5 feet = 1 inch.

S. E. 1/4	Owner	N. E.	Owner
1 Ernest Holmes 7-21-90		1 Thomas Seminsick 7-20-90	
2 Eugene Reed 8-22-90		2 Cora Green 12/3/2001	
3 Clifford C. Brae 9-21-90		3 JOSIAH THURMOND 7/13/90	
4 EFFIE JACKSON WATKINS 11/25/2008		4 ELMIRA E. DAVIS 7/3/90	

376 S. W. 1/4		Owner	N. W. 1/4		Owner
1			1		
2			2	Ruby V. Brown - 9-15-78	
3	Helen Raithel 9-7-1963		3	JOSEPH HOFFMAN 5/15/89	
4	August Elmer Raithel 8-23-1973		4	Charlotte Hoffman 5-10-61 R.B. 10-3-73	

Lot No. **27**

Range No. **10**

Remarks:

SCALE: 3 feet = 1 inch.

S. E. 1/4		Owner	N. E. 1/4		Owner
1	MELANIA DYLOWSKI 6/19/95		1	AKA RENDY REBECCA WASHINGTON REBECCA RENDY WASHINGTON 2-6-2008 LETTER IN FILE	
2	Charlotta Nicolin 10-8-90		2	RES BEVERLY BURRELL-MOORE	
3	FREEMAN NORTHRUP 10/2/90		3	Marion Shaw 10-13-90	
4	JANE N. NORTHRUP AIF 4/1/91		4	ANGREETER EDWARDS 2/23/91	

S. W. 1/4		PERPETUAL CONTRACT		N. W. LESLIE B. POGUE		377 Owner	
1		1	OLGA POGUE	6-7-86			
2		2	LESIE B. POGUE	9-5-98			
3		3	Ida Pogue	R.B. 10-22-1965			
4		4	Leslie B. Pogue	8-27-74			
		letter in file				Lot No. 28	
						Range No. 10	
						Remarks:	
		FOUNDATION FEE WAIVED					
SCALE: 1/2 feet = 1 inch.							
S. E. 1/4		Owner		N. E.		Owner	
1	JAMES T. MURPHY	5/25/95		1	Louis Engelhardt	7-23-90	
2	RAYMOND SIMS	4/22/97		2	HAROLD J. VAN ALLEN JR.		
3	ANNETTE M. MCGOWAN	10/5/01		3	RONALD LOMBARD	3/12/96	
4	STELLA (PINES) CEARLEY	6-19-2004		4	RONALD LOMBARD	3/12/96	

378

S. W.	Owner	N. W.	Owner
1	MARGARET HURDING PIF 1/12/96	1	LAWRENCE SIMS 4/28/92
2	JOSUE CALLOWAY 6-16-2000 PIF 11/2/96	2	MATHIS CALVIN SR 5/6/92
3	FLORENCE A THOMAS PIF 1/12/96	3	EMMA LEE HARRIS 7-20-97
4	Beverly Ann PHS 10-15-92	4	NANCY SIMPKINS 6/15/94

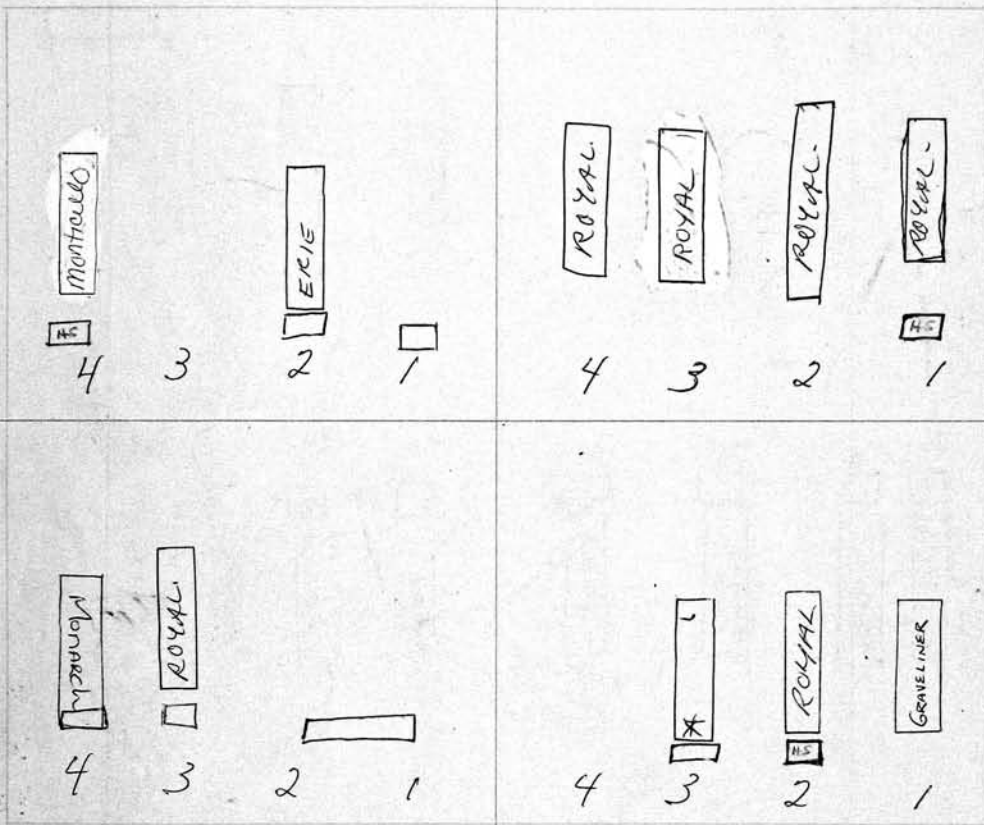
Lot No. 29

Range No. 10

Remarks:

OKAY TO SELL

OKAY TO SELL



OKAY TO SELL

OKAY TO SELL

SCALE: 3 feet = 1 inch.

S. E. 1/4	Owner	N. E.	Owner
1	MS RALPH McCLURE PIF 4-10-00	1	JANE O. HILL 12-3-2008
2	MS RALPH McCLURE PIF 4-10-00	2	Katherine Johnson 7-7-92
3	CLEO DAVIS 3/6/98 PIF 2-7-98	3	PHILIP T. McCLURE 7-24-02
4	ROSSIE Dell Smith 3-17-2007 PIF 11/13/97	4	Mrs JEAN McCLURE PIF 7-8-00

S. W.		Owner	N. W.		378
					Owner
1	JOHN HENRY PADGETT	8/1/92	1	WILLIAM E. DOZIER	7/6/92
2	Mrs LOUISE PADGETT	PIF 11/23/94	2	Mrs. MARGARET DOZIER	PIF 7/6/92
3	WILLIAM TURNER	8/17/92	3	Mrs. JOSEPH DOZIER	PIF 7/6/92
4	DONNETTE CROSSMAN	7/29/92	4	ANNA DOZIER	9/16/97 PIF 7/6/92
			Lot No. 30		
			Range No. 10		
			Remarks:		
OKAY TO SELL			OKAY TO SELL		
SCALE: 3/4 inch = 1 foot					
S. E.		Owner	N. E.		Owner
1	NADZIEJA WOLOSZUK	10-24-92. SST	1	GEORGE KUHN	2/4/94
2	ATHENA MITRIS	10/16/96	2	Shirley Kuhn	11-27-92
3	Mrs CYNTHIA ANNE RALUSO	PIF 11/10/92	3	Herbert De Gaugh	8-20-93
4	PAULINE SCOTT	1/10/92	4	LORINE DEGAUGH	10-18-2003

380

S. W.	Owner	N. W.	Owner
1	ARTHUR R. DEGAUGH 4/23/2005	1	Mrs. JAMES ROBERT KING 11/17/92
2	(LIEN BUN LY) INTERMARK IN CENTER OF 2+3 5/30/92	2	Helen E. King 5/13/92
3	VERNON R. KASTNER 8/31/04 ashes	3	THOMAS L. PRYOR 7/21/92
4	BETTY JANE KASTNER 5/31/92	4	Louise Freeman 10/3/92

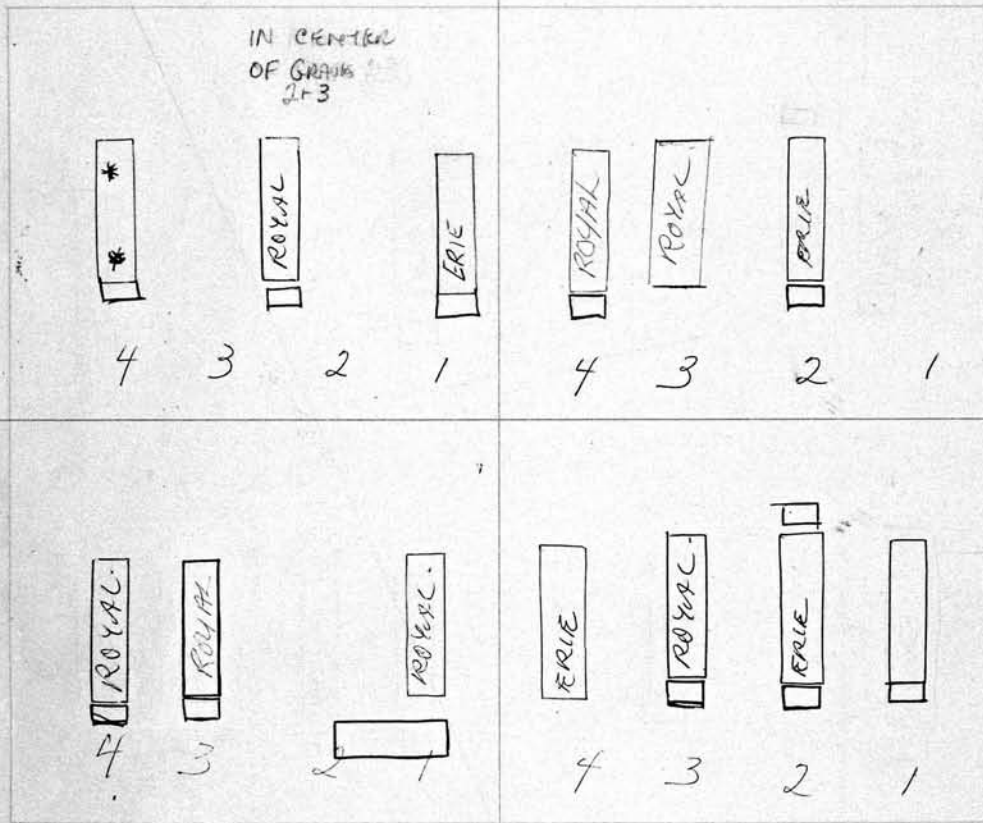
08

WHAT TO DO

Lot No. 31

Range No. 10

Remarks:



SCALE: 1/2 inch = 1 foot

S. E. 1/4	Owner	N. E.	Owner
1	RUBEN A. MALLISHAM 5/13/92	1	VALERISA ZALUPS 5/5/92
2	Rev. JOSEPHINE MALLISHAM P.F. 11/17/92	2	RUDOLFS ZALUPS 4/29/95
3	Diana Salma ROBERSON 6/24/92	3	ARTHUR LEE JOHNSON 5/6/92
4	ALBERTA LEE BENNETT 6/30/91	4	JOHN B. TAYLOR 12/1/94

S. W.	Owner	N. W.	Owner
1 DANIEL MORRISON 11/6/92		1 WALLACE QUINN Sr. 3-5-93	
2 NAPOLEON MADDOX 5-5-2006		2 WAYNE LEWIS 5/17/96 PIF st-ler	
3 LOUISE WILSON GEWITZ 9-30-96 -ASHES		3 MASON LEWIS 1/22/93	
4 KENNETH W. GEWITZ 9-30-96		4 Mrs MELLIE LEWIS PIF 1/94	
4 DENNIS ALEXANDER 4/17/97 PIF WIFE			

Lot No. **32**

Range No. **10**

Remarks:

1 2 3 4

1 2 3 4

1 2 3 4

1 2 3 4

owner
Matie Johnson transferred
gr 2 to GERTRUDE KINARD

SCALE: 1/2 feet = 1 inch.

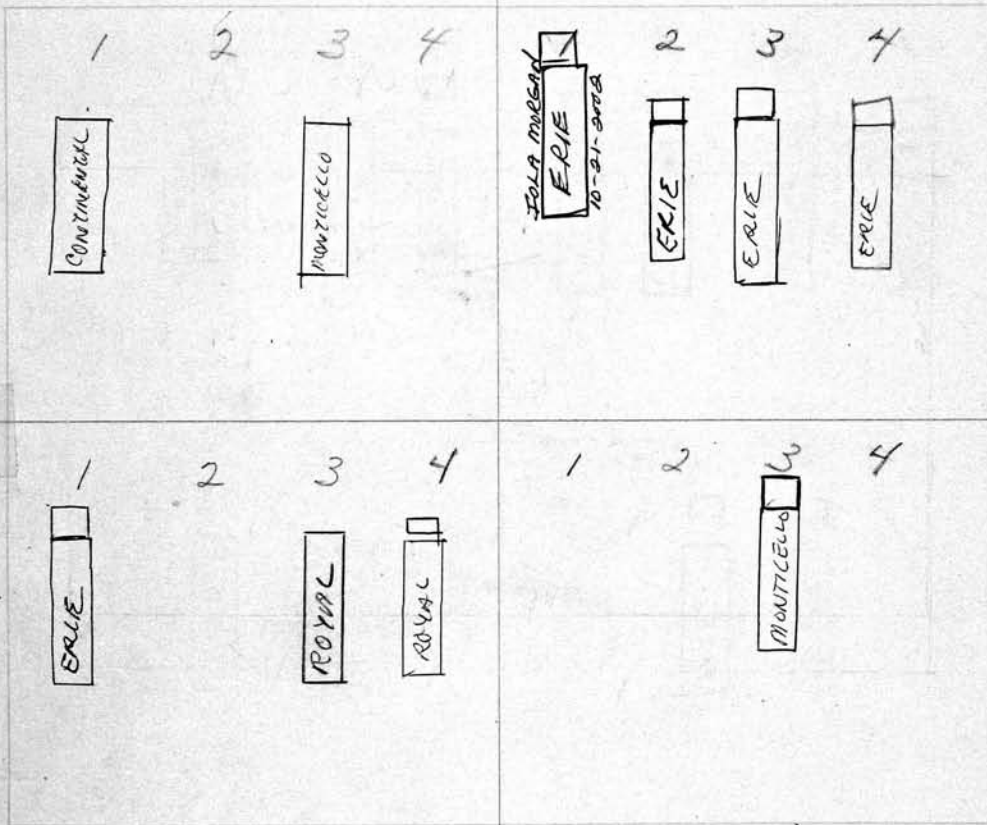
S. E.	Owner	N. E.	Owner
1 WYMAN COLEMAN 3/4/93		1 DORIS HILDA QUINN 6-12-98	
2 Rev. Andrew Mackey Jr 3-5-93		2 Mrs: GERTRUDE KINARD PIF 2/1/93	
3 BETHINA B. MANICOULT 5/1/93		3 LILLIE M. SHEPARD 7/24/97	
4 X TREE		4 RUTH ROSEMAN 9/11/93	

382

S. W.	Owner
1	WASIL PRADOSIUK 3/15/93
2	RES ANNA PRADOSIUK AIF 4/1/93
3	HENRY WELLS, SR 3/22/93
4	RES MARGA WELLS SW AIF 4/1/93

N. W.	Owner
1	IOLA MORGAN (4-21-93)
2	Raymond L. Titsworth 8-2-93
3	THEODORE WATKINS 7/2/93
4	BESSIE WATKINS 1/28/95

Lot No. **3**
 Range No. **10**
 Remarks:



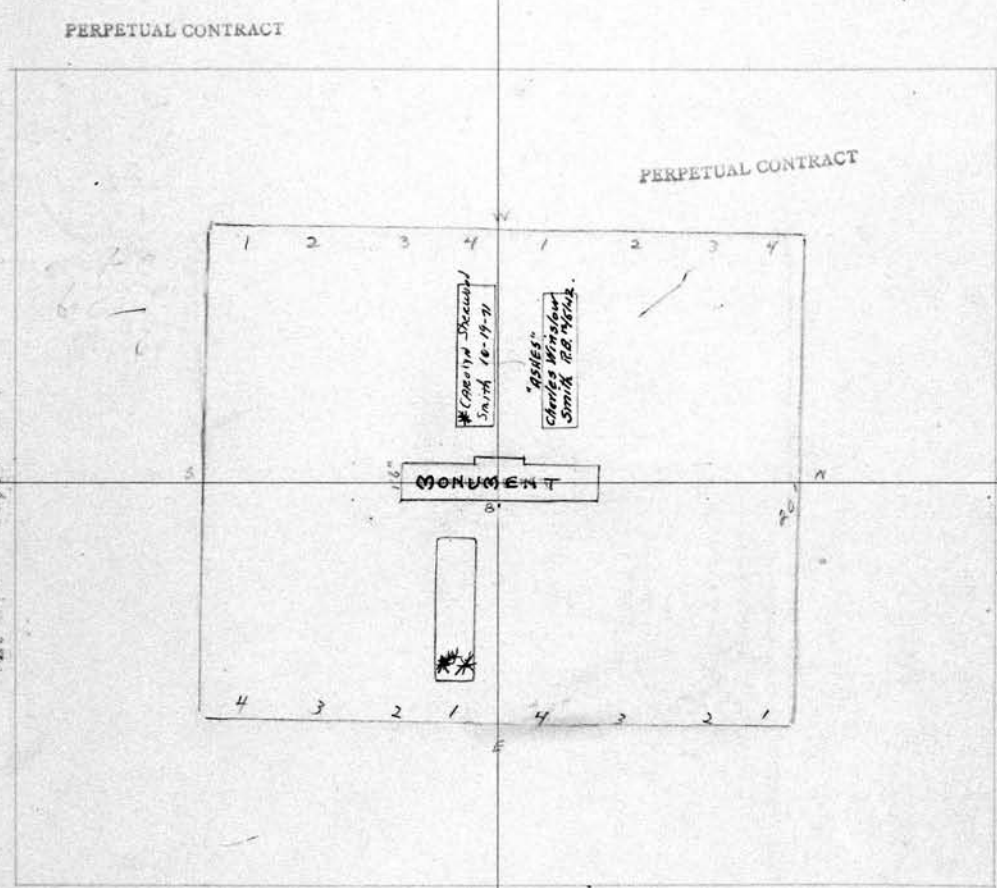
SCALE: 3 feet = 1 inch.

S. E.	Owner
1	CLIFTON JACKSON 7/13/93
2	RES CATHERINE JACKSON on contract 7-12-93
3	THEODORE J. McWILLIAMS 10/30/93
4	MILAREO McWILLIAMS 3/6/96

N. E.	Owner
1	RES LORRAINE E. MORGAN AIF 3-11-96
2	RES GERTHAPE HENDERSON AIF 4/1/93
3	CAROL E. JACKSON 2-9-02 AIF 4/1/93
4	RES LEVI JACKSON AIF 4/1/93

S. W. ^{ALL} Carolyn Sherwood Smith Owner	N. W. ^{ALL} CAROLYN SHERWOOD SMITH Owner
1	1 Charles Winslow Smith 12-5-1942
2	2
3	3
4 Carolyn Sherwood Smith 10-19-1971	4

ONLY SURVIVING CHILD OF Lot No. **34**
 MRS. BARBARA S. HALL
 87 WHITSTONE BANK
 ROCN - 14618
 CAROLYN SMITH
 Range No. **10**
 Remarks:



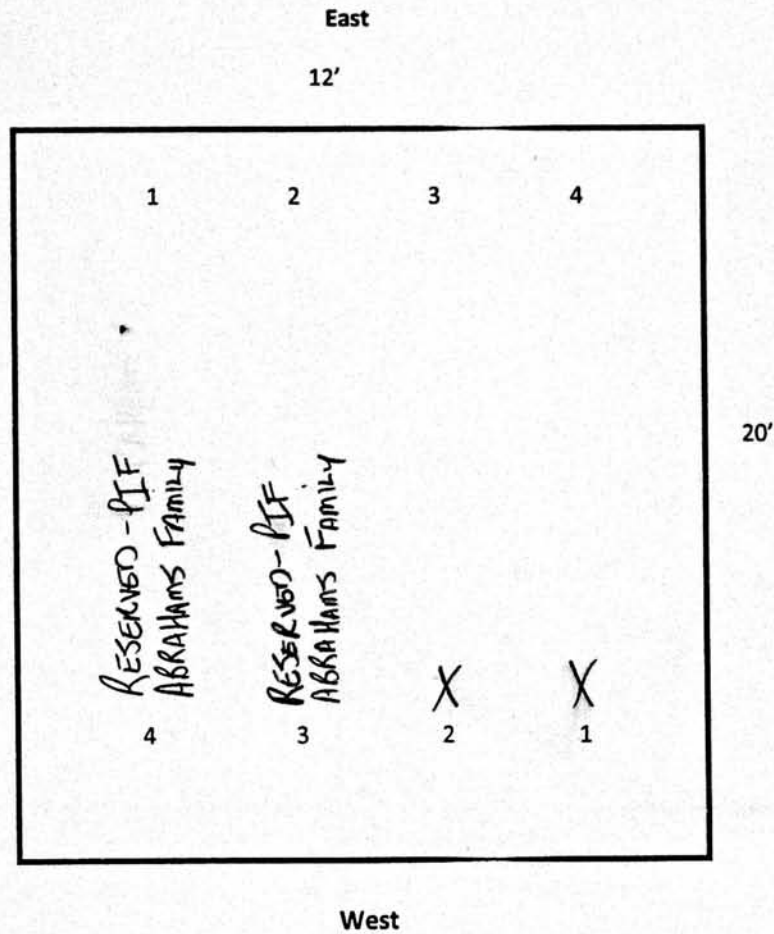
SCALE: 3 feet = 1 inch.

S. E. ^{ALL} Carolyn Sherwood Smith Owner	N. E. ^{ALL} CAROLYN SHERWOOD SMITH Owner
1 ^{ASHES} Virginia Pearl Smith 6-6-1972	1
Burton Cheney Smith 1-29-1972	2
2	3
3	4
4	

Range 10

Lot 34A

next to the
chapel
sold in
4 (plots)
only



East 1/2

1. _____
2. _____
3. _____
4. _____

West 1/2

1. TREE _____
2. TREE _____
3. RES ABRAHAMS #500418 PIF _____
4. RES ABRAHAMS #500418 PIF _____

PERPETUAL CONTRACT	
S. W.	N. W.
1	1
2	2
3	3
4	4

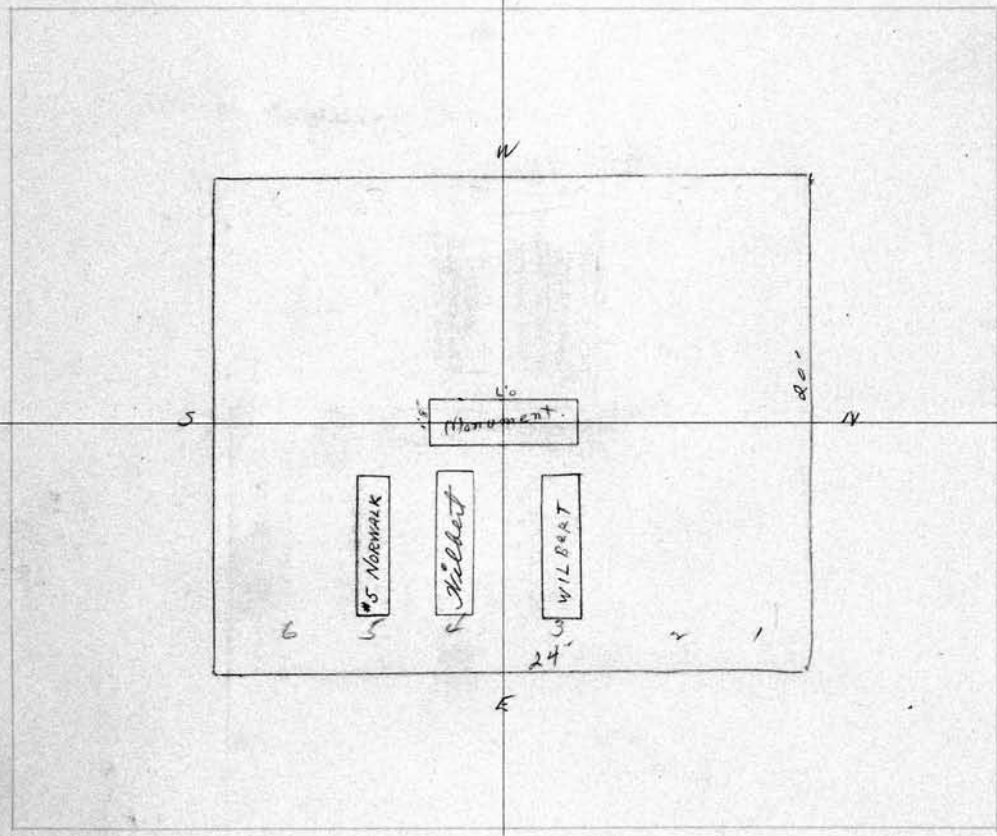
384 All
S.W. Paul C. & Caroline L. Zaenglein, Owner

Owner

Lot No. 38

Range No. 10

Remarks:



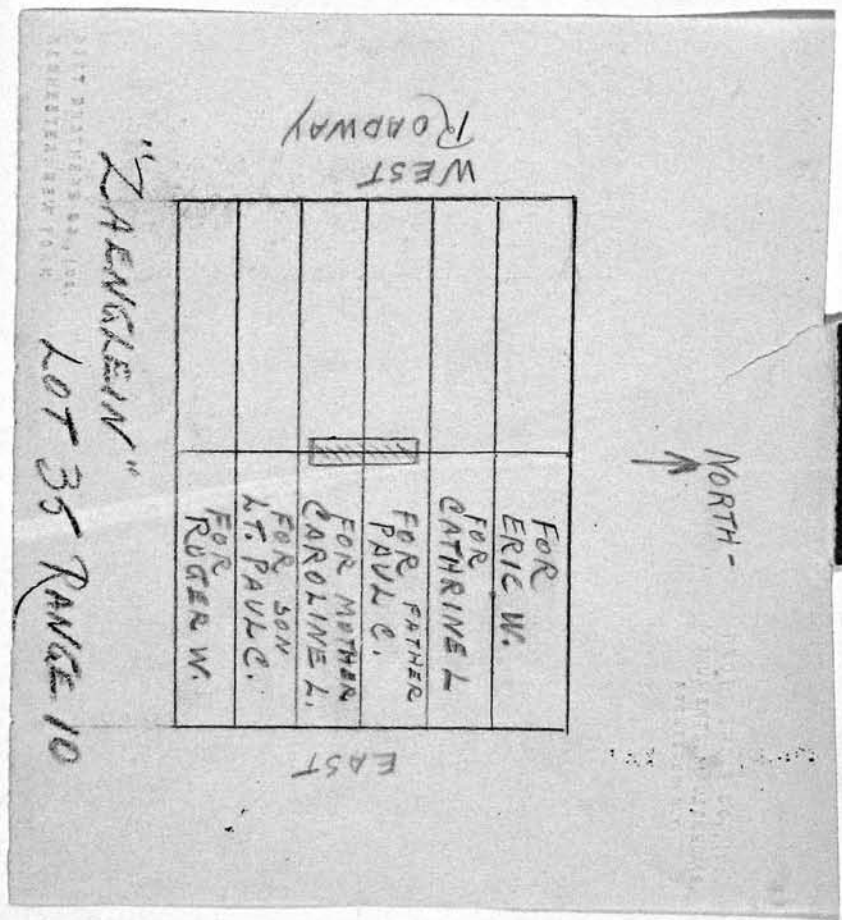
SCALE: 3/4" = 1 foot

S. E.	Owner	N. E.
1 4	Caroline Zaenglein 4-15-1972	1
2 5	Paul Carl Zaenglein 12-22-1948	2
3 6		3 Paul C. Zaenglein 12-17-1969
4		4

PERPETUAL CONTRACT		N. W.	Owner
384 <i>All</i>	<i>S.W. Paul C. & Caroline L. Zaenglein</i>		
1		1	
2		2	
3		3	
4		4	

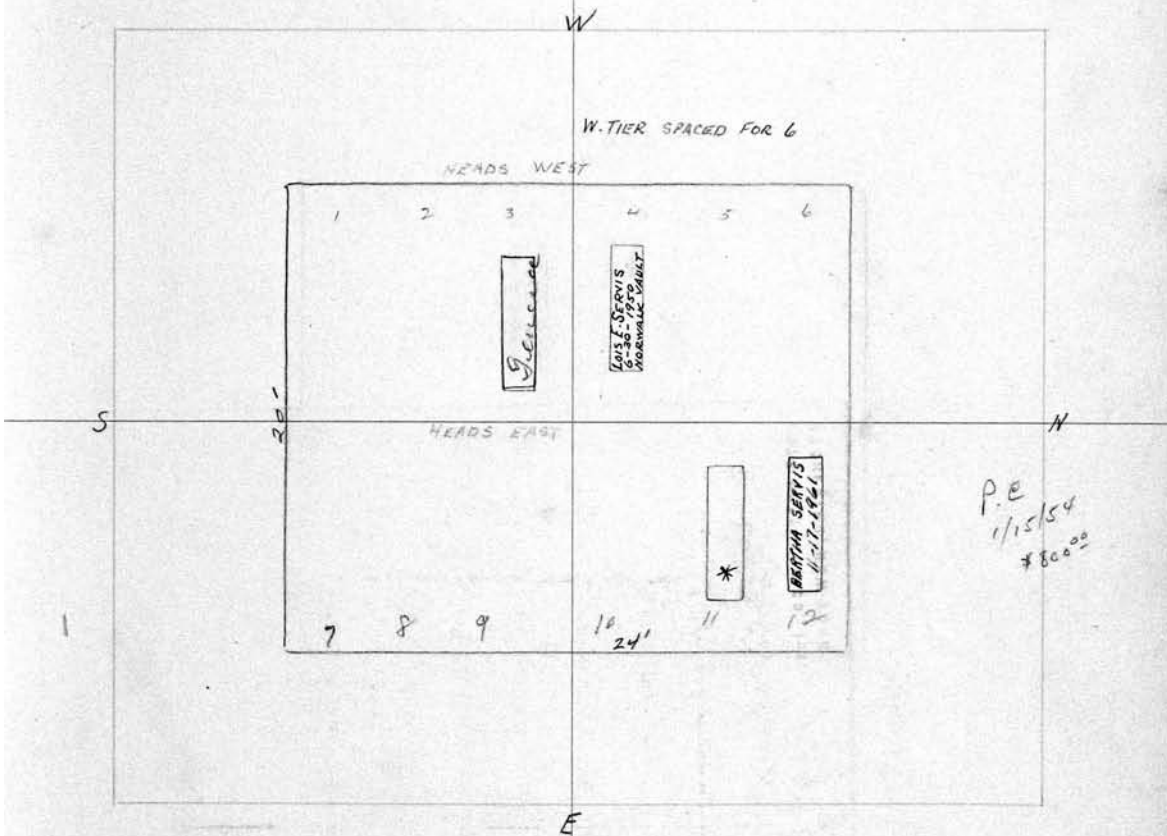
Lot No. **35**

Range No. **10**



PERPETUAL CONTRACT			PERPETUAL CONTRACT		
SW. All	HARRY H. Servis	Owner	N.W.		385 Owner
1					
2					
3	Harry S. Servis	12-19-70			
4	Lois E. Servis	6-30-1950			
5					
6					

Lot No. **36**
 Range No. **10**
 Remarks:



PERPETUAL CONTRACT			PERPETUAL CONTRACT		
SCALE: 1/2 inch = 1 foot.	SERVIS ← CORRECT SPELLING				
SE. HARRY H. SERVICE	Owner		NE.		Owner
1	7				
2	8				
3	9				
4	10				
	11 - Beatrice June Servis	9-1-70 ASHES			
	12 - Bertha Servis	11-17-1961			

386

<i>LeRoy M. Kellas</i>	Owner	<i>N.W. ALV</i>	Owner
1		1	
2		2	
3 <i>LeRoy M. Kellas</i>	<i>10-11-55</i>	3	
4 <i>Anne Smith Kellas</i>	<i>5-24-1954</i>	4	
5			
6			


Lot No. **37**
 Range No. **10**
 Remarks:

PERPETUAL CONTRACT

PERPETUAL CONTRACT

Spaced 6 GRAVES West Tree

Head West



PERPETUAL CONTRACT

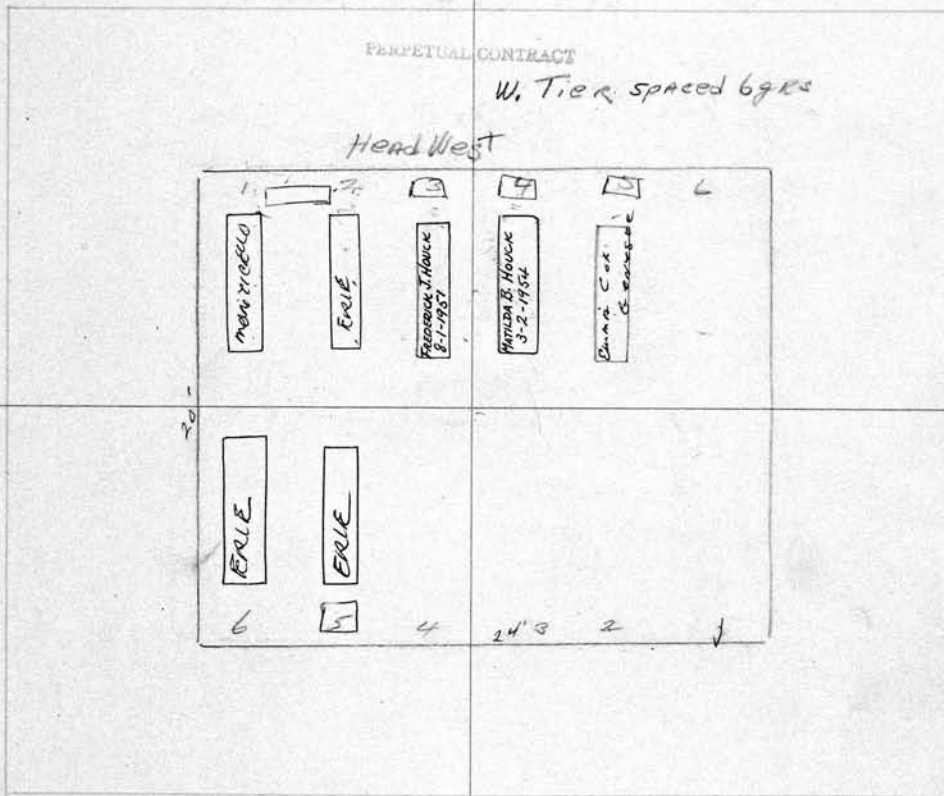
PERPETUAL CONTRACT
*re 50000
 7/1/54*

SCALE: 1/2" = 1 foot

<i>S.E. ALV</i>	Owner	<i>N.E. ALV</i>	Owner
1		1	
2		2	
3		3	
4		4	

PERPETUAL CONTRACT Wm. J. + Dorothy H. Cox			387
	Owner	N-W.	Owner
S.W. Mattilda B. Houck			
1	WILLIAM J. COX 6/7/96	1	
2	DOROTHY COX 11/4/89	2	
3	Fredrick Houck 8-1-51	3	
4	Mattilda Houck 3-2-54	4	
5	Emma H. Cox 3/15/71		
6			

Lot No. **38**
 Range No. **10**
 Remarks:



SCALE: 1/2 inch = 1 foot.

TRANSFERRED Wm. J. + DOROTHY COX			
	Owner	N.E.	Owner
1			
2			
3			
4			
5	FREDA SCHRAMM COX 9/27/2000		
6	THOMAS J COX 12/5/94		

388

PERPETUAL CONTRACT

S. W. *Ervin R. Davenport + Myra W. Davenport* (His wife) Owner

N. W. *Ervin R. Davenport + Myra W. Davenport* (His wife) Owner

1 Gertrude Davenport 5-25-90

2 Ervin R. Davenport 7-8-1967

2 Res. Ervin Davenport

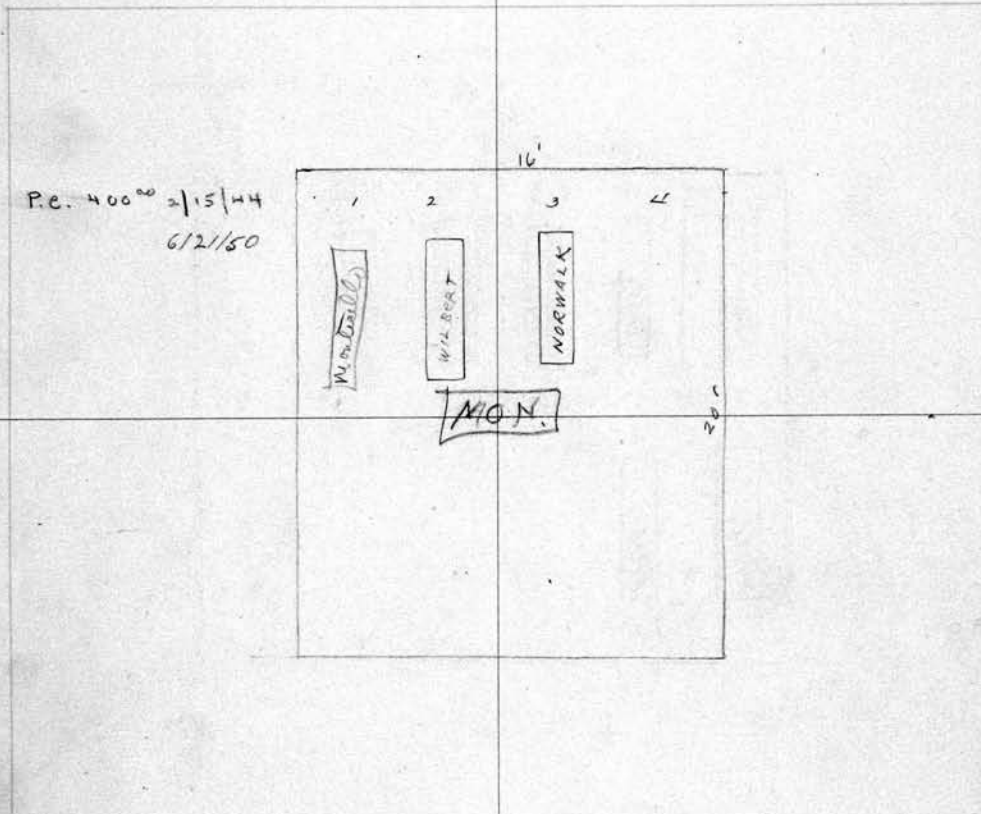
3 Myra Davenport 2-15-1950

4

Lot No. **39**

Range No. **10**

Remarks:



PERPETUAL CONTRACT

SCALE: 3/4 inch = 1 foot

S. E. *Ervin R. Davenport + Myra W. Davenport* (His wife) Owner

N. E. *Ervin R. Davenport + Myra W. Davenport* (His wife) Owner

1

1

2

2

3

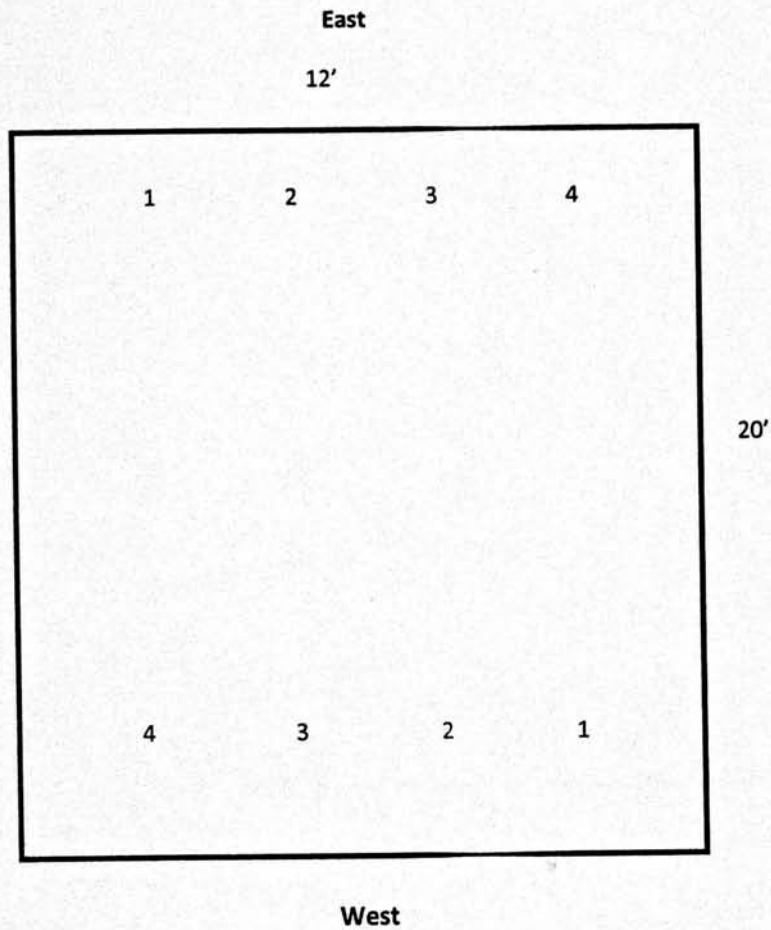
3

4

4

Range 10

Lot 39A



East 1/2

- 1. _____
- 2. _____
- 3. _____
- 4. _____

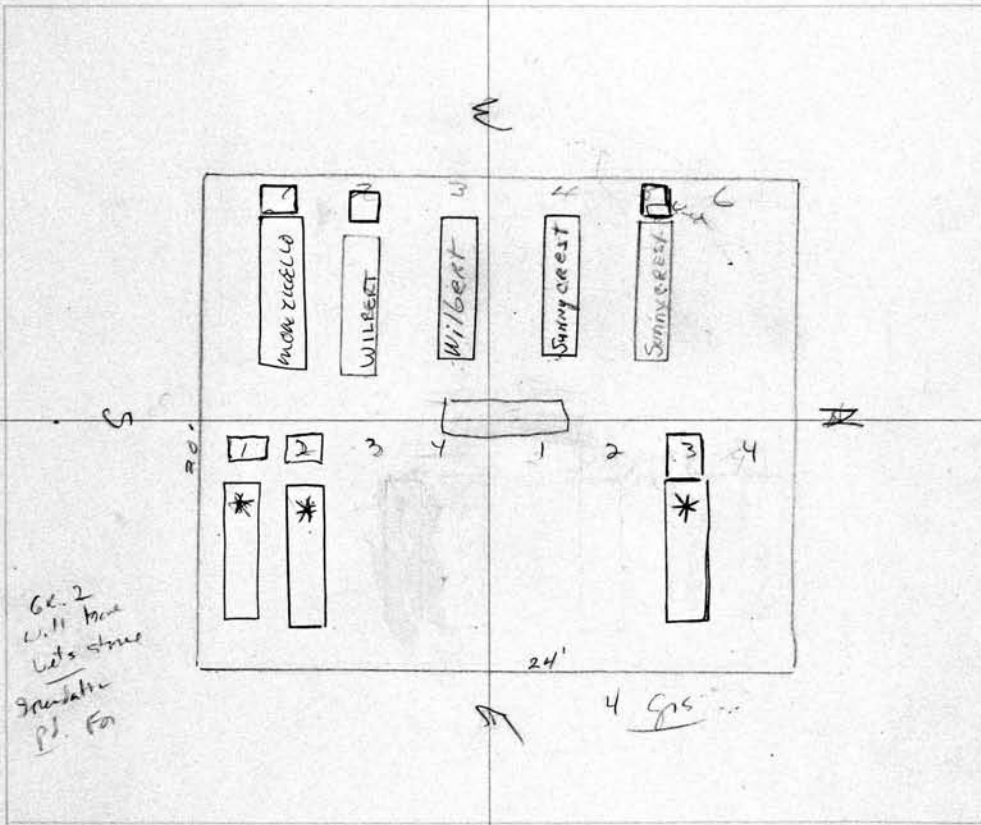
West 1/2

- 1. _____
- 2. _____
- 3. _____
- 4. _____

Owner	Owner
1 SW Jennie V. Fergusson	5 John P. Fergusson 10-17-1961
2 Donald Phelps 7/22/94	6
3 Priscilla Phelps Oct. 17, 1977	8
4 David Fergusson 4-30-1951	4
4 Jennie V. Fergusson 11-9-1961	

See
Grave
Cutter

Lot No. 40
Range No. 10
Remarks:



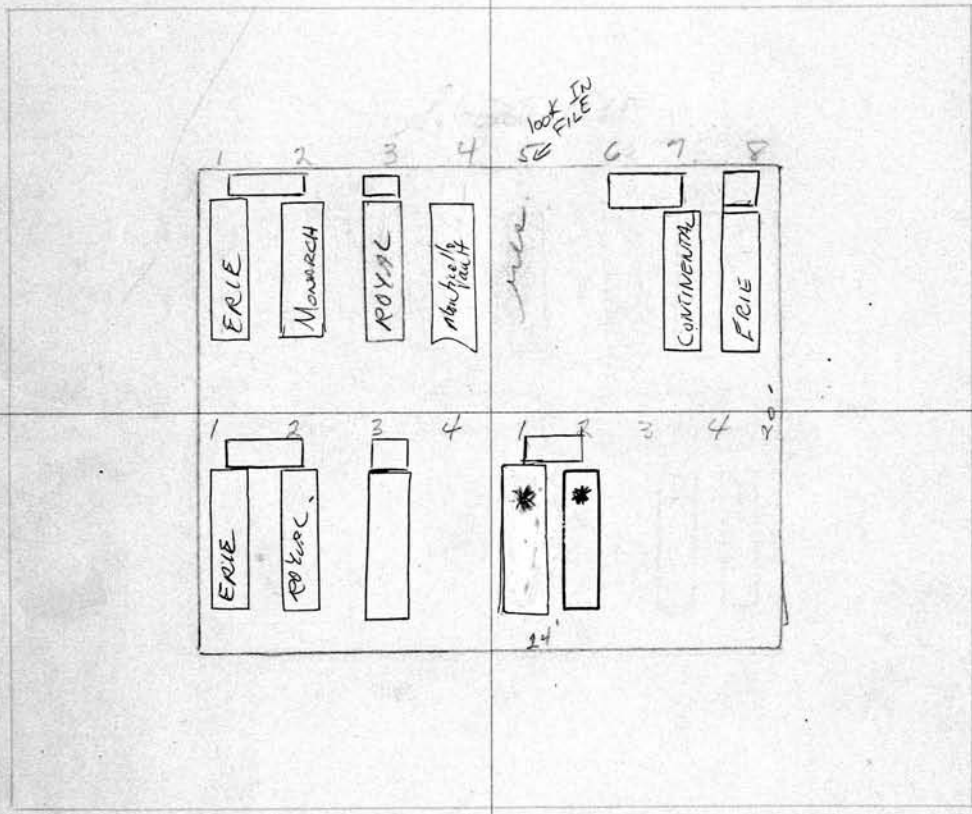
SCALE: 3 feet = 1 inch.

Owner	Owner
1 SW All JENNIE V. FERGUSON	1 SW All JENNIE V. FERGUSON
2 JOHN L. GARDNER * 6-29-05 ASHES	2
3 JEROLD B. FOLAND 9-7-2004	3 DAVID V. FERGUSON ASHES 12-33-03
4	4

GRAVES 1-5 2/11/1997		GRAVES 1-5 2/11/1997	
S.W. 1/4	Owner	N.W.	Owner
1	WALTER K. SHIELDS 5/5/97	5	Res. Robert Edward Hinkley
2	MARION L. SHIELDS 7-10-2006	6	Nov. THOMAS KANELIS PIF 11/99
3	KENNETH E. HINKLEY 4/6/93	7	THELMA KANELIS 11-20-98
4	EDWARD JOHN HINKLEY 2/29/2009	8	JOHN J. CASSARA 9-11-98

Gr Rse 23607, 23608, 23609

Lot No. **41**
 Range No. **10**
 Remarks:



SCALE: 3/4" = 1 foot

Owner	Owner
1 ALICE LEE 3/19/97	1 RORRY STAUFFER 8/4/94 ASHES
2 ESTHER FEELEY 3/11/95 ROYAL	2 MILDRED STAUFFER 3/6/01 ASHES
3 JESSE JOHNSON 4/8/94	3 } Repurchased by City 7.26.07 Hold
4 Mrs Yvonne JOHNSON PIF 7/8/94	4 } Hold 304 TRIM 4/30/09

SW All Alberta C. Boucher + Clarence K. Boucher Owner	NE all Boucher Owner	391 Owner
1 Clarence K. Boucher 6-8-1983	1	
2 Alberta C. Boucher 9-15-75	2	
3	3	
4	4	

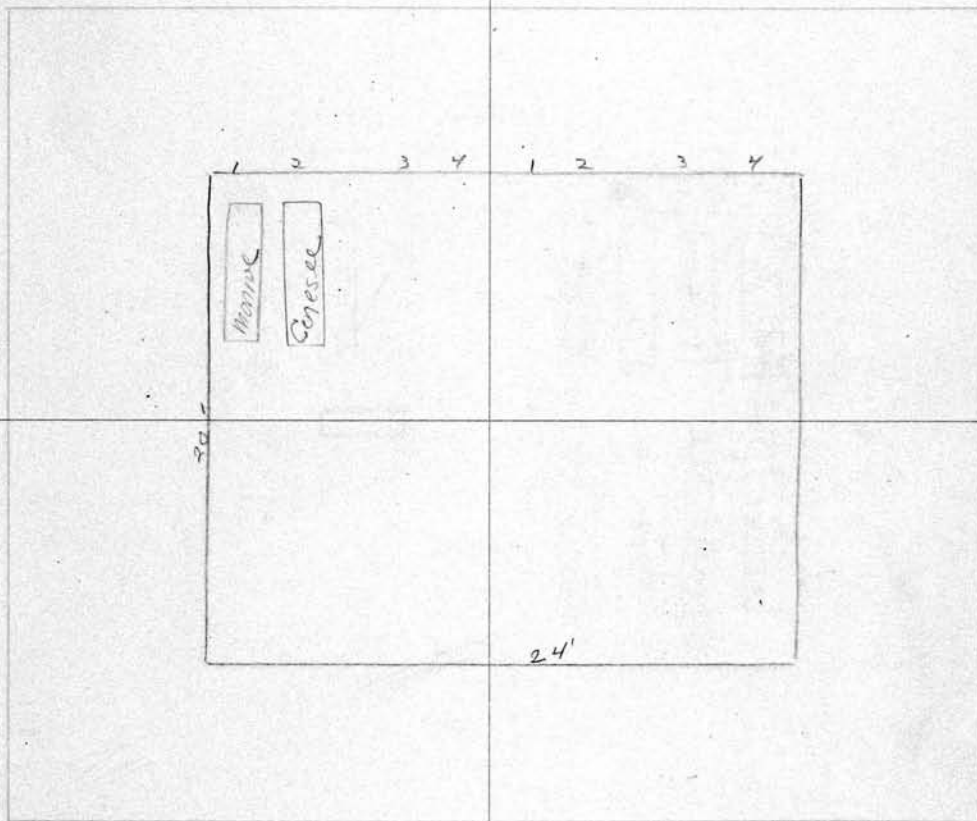
PERPETUAL CONTRACT

PERPETUAL CONTRACT

Lot No. 42

Range No. 10

Remarks:



PERPETUAL CONTRACT

PERPETUAL CONTRACT

SCALE: 1/2 inch = 1 foot

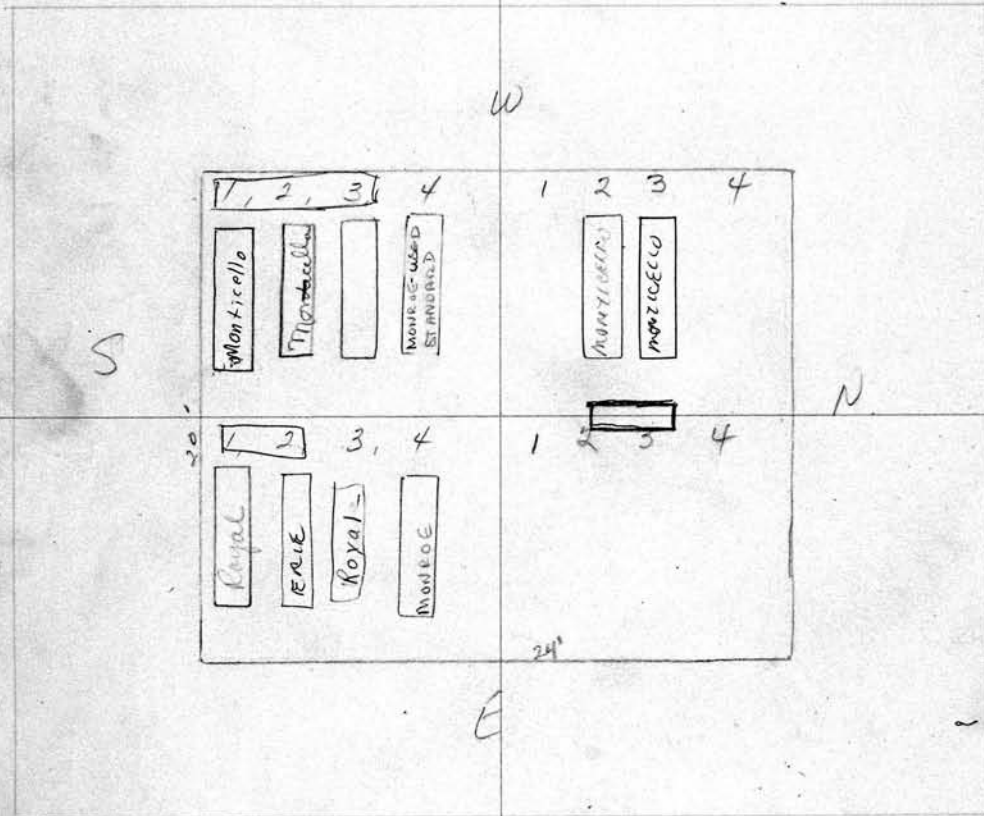
SE all Boucher Owner	NE all Boucher Owner	Owner
1	1	
2	2	
3	3	
4	4	

<p>382 City Bought Back S.W. Louis B. + Charlotte H. Carpenter Owner 12/14/77</p>	<p>NEW. Gr 1 and 4 CAROL SLITZINGER N.W. Louis B. + Charlotte H. Carpenter Owner</p>
1 William Kurasch 8-1-87	1 PERPETUAL CONTRACT
2 Olga Kurasch 8-8-83	2 CHARLOTTE CARPENTER 9/23/9
3 Richard W. Kurasch 3-25-1981	3 LEWIS CARPENTER 8/4/97
4 Henry (Hank) S. Hedlund 6-26-79	4

Lot No. **43**

Range No. **10**

Remarks:



SCALE: 1/2 inch = 1 foot

<p>City Bought back S.E. H.H.</p>	Owner
--	-------

1 John Henry French 9/13/79	1
2 EVELYN E. FRENCH 11/2/2000	2
3 Herbert J. Walker 10-30-89 Felski	3
4 Minetta Bertha Walker Feb. 28, 1980	4

<p>NE CAROL SLITZINGER N.E. H.H. Louis B. + Charlotte H. Carpenter Owner</p>	Owner
---	-------

1	1
2	2
3	3
4	4

S. W.		Owner	N. W.		393
					Owner
1	Dusan KUZMANOVSKI PIF		1	DE. LEW TARABAN 5-7-99	
2	LENA KUZMANOVSKI 9-7-99		2	RES. AUA TARABAN	
3			3	TYRONE JONES 5/1/99	
4	HELEN C. NELSON 8-6-99		4		

Corrected 4-22-02 * 3

Lot No. **44**

Range No. **10**

Remarks:

HEADS WEST

W

SOUTH

24'

E

SCALE: 1/2 inch = 1 foot.

S. E.		Owner	N. E.		Owner
1	DARIAN W. GRANHAM 8/21/2000		1	FOOK SHING HO 4-11-2000	
2	WILLIE ALLEN JACKSON 10-27-01		2	WU YUEN PING	
3	F. MORRIS - RES. PIF 11/2000		3	TRAJAN MITREVSKI 11-18-02	
4	BETTY L. MORRIS 12-9-99		4	RES. ZORKA MITREVSKI	

*34 REPURCHASED FROM REARIE LIVINGSTON 12-18-01

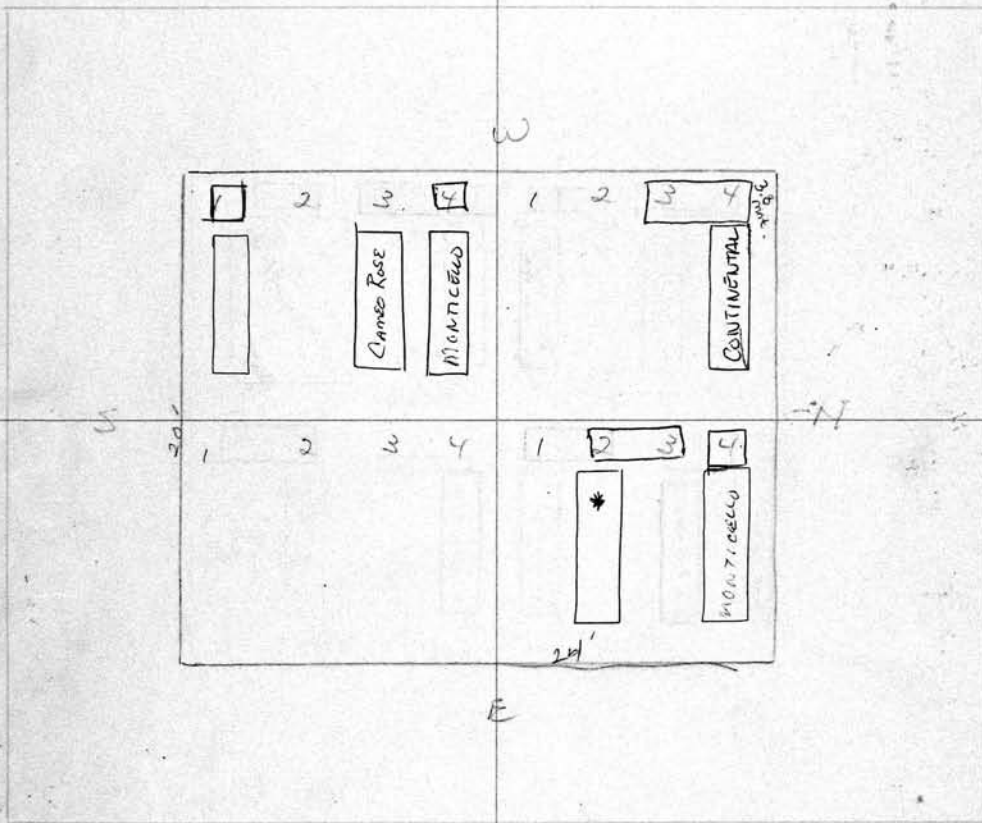
394

S. W.	Owner	N. W.	Owner
1	ALECTA ANTOINETTE SMITH 1/22/1899	1	Row DRAGI BRBOSKI MIROSLAVA OF BRBOSKI
2	HENRY SMITH AIF 11/1/2000	2	Row DRAGI BRBOSKI MIROSLAVA P.F. BRBOSKI
3	MARY HELEN WALKER 9-2-2008	3	Row VASIL BRBOSKI MIROSLAVA P.F.
4	GEORGE KONSTANTINIDIS 1-31-00	4	SOFIJA BRBOSKA 2-7-2004

Lot No. **45**

Range No. **10**

Remarks:

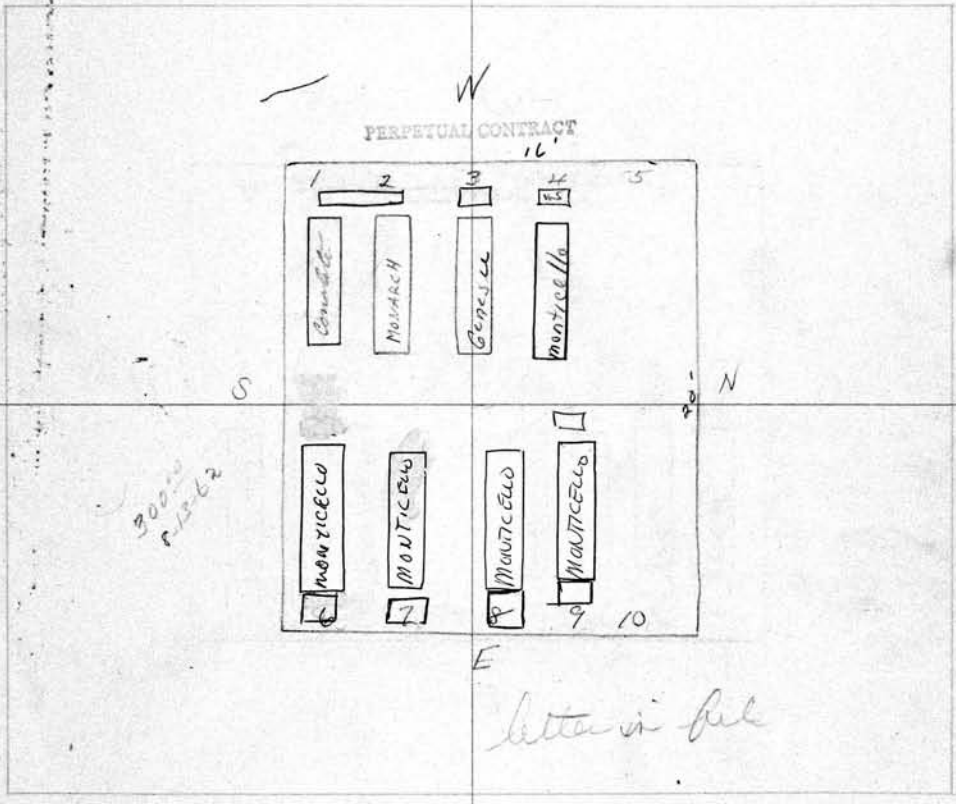


SCALE: 3 feet = 1 inch.

S. E.	Owner	N. E.	Owner
1	TOMK LAZAROVSKI PIF 10-12-05	1	Row LUBICA DIMITROV
2	MARIA LAZAROVSKI PIF 10-12-05	2	JOVAN GORENSKI 6-25-2007 ASHES
3	CANE MILKUSKI OBIT 6/11/1999	3	Row KHEUANKEO SYOUTHOUH
4	TOM MILKUSKI OBIT	4	EVELYN NICKLES 11/1/99

PERPETUAL CONTRACT		Owner	N.W. ALL LINHOS	Owner
1.	Conrad M. Linhos - 11-23-43		51	
2.	Anna M. L. Linhos 7-16-1962		X	
3.	Lucille E. Abela 12/2/75		X	
4.	Merton John Linhos 7-10-1982		X	

Lot No. **46**
 Range No. **10**
 Remarks:



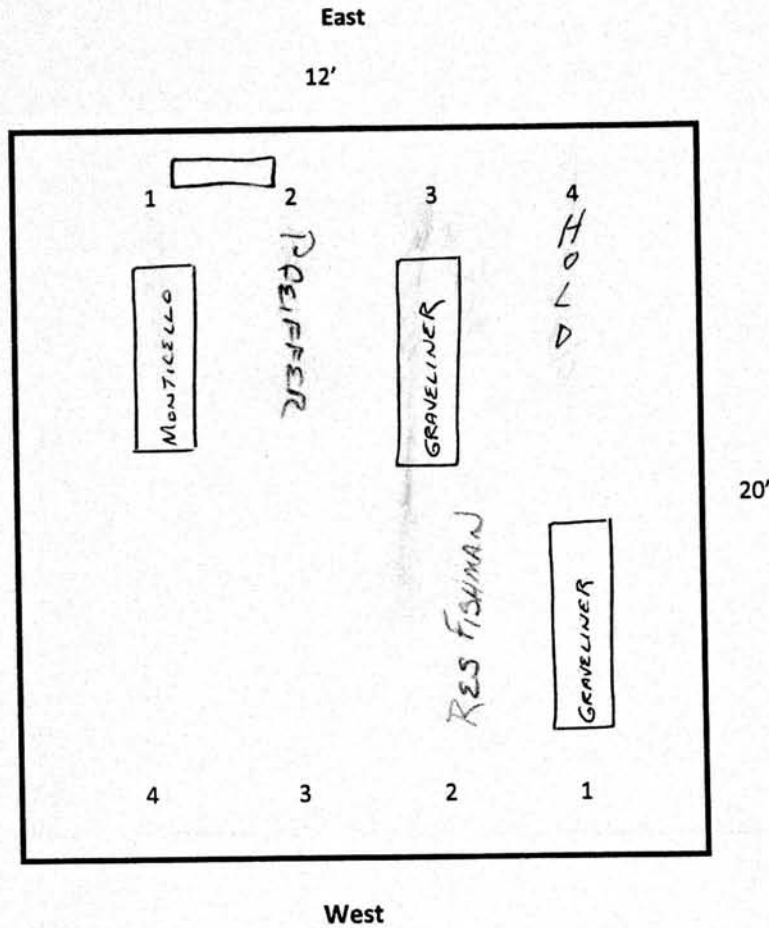
SCALE: 3 feet = 1 inch.

S.E. ALL		Owner	N.E. ALL LINHOS	Owner
6 X	ERMER F. WORDEN 6/27/94		10 X	ALL LINHOS
7 X	DOROTHY WORDEN		X	
8 X	ARTHUR W. HAAS 5-9-2001		X	
9 X	RUTH L. HAAS 3-27-98		X	

letter in file

Range 10

Lot 46A



East 1/2

1. RONALD F. PFEIFFER
2. RES PFEIFFER
3. BOBBY L. FOSTER 3-22-2008
4. HOLD-CHRISTINE JAMES-BG

West 1/2

1. JOSEF L. FISHMAN 5-6-2009
2. RES LUDA FISHMAN PIF "500455"
3. _____
4. _____

"2"

396

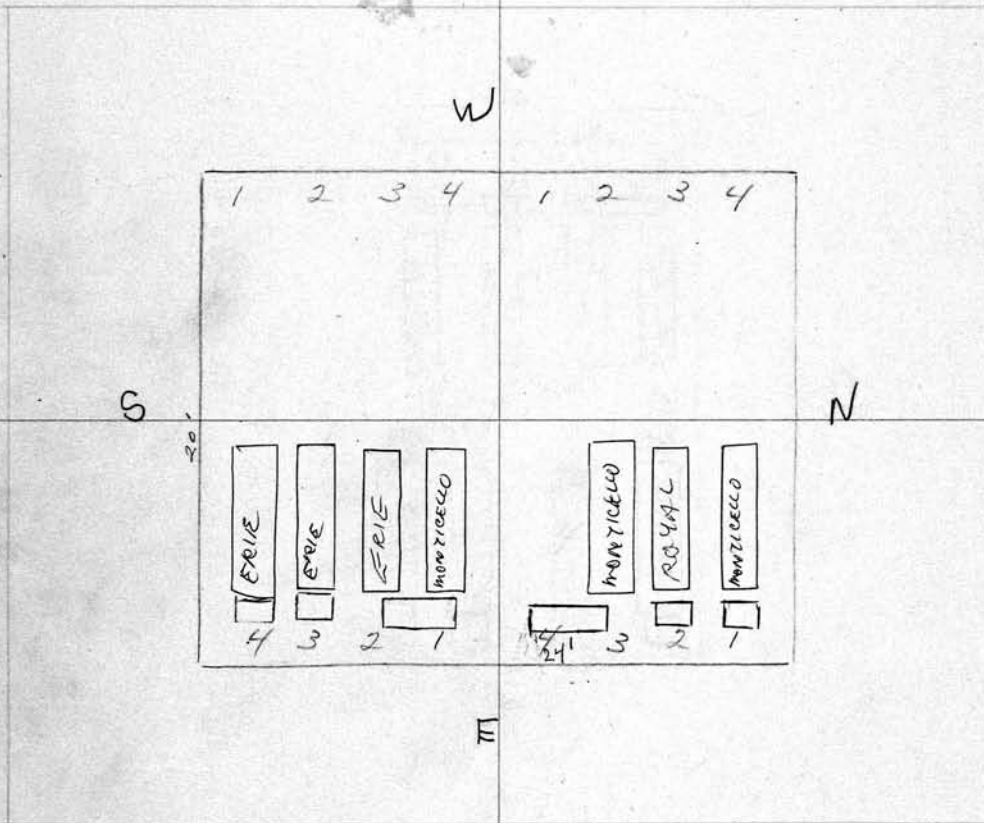
S. W.	Owner	N. W.	Owner
1	JEROLD + DOROTHY FOLAND PIF plates	1	RES DAVE V FERGUSSON
2	JEROLD + DOROTHY FOLAND PIF plates	2	RES DAVE V. FERGUSSON
3	JEROLD + DOROTHY FOLAND PIF plates	3	RES DAVE V FERGUSSON
4	JEROLD + DOROTHY FOLAND PIF plates	4	RES DAVE V. FERGUSSON

mm¹/₄ PIF 2-22-97

Lot No. 47

Range No. 10

Remarks:

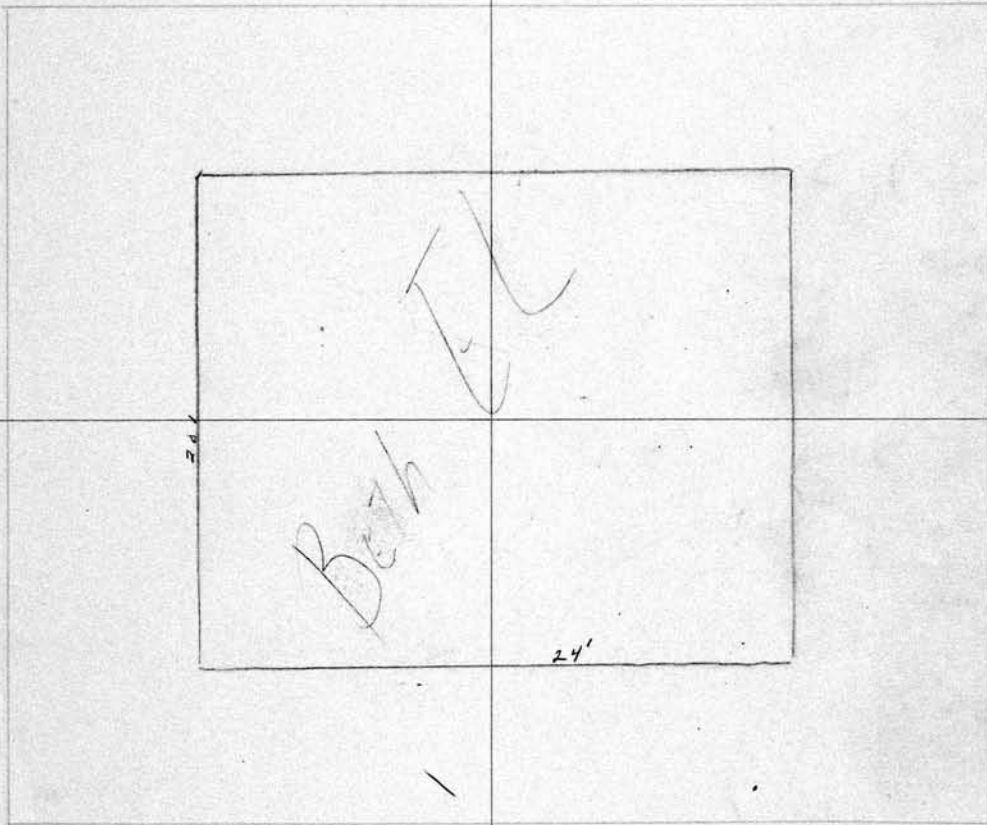


SCALE: 1/2 inch = 1 foot

S. E.	Owner	N. E.	Owner
1	ALFRED STOLL 2/4/95 PIF	1	TARONE J BROOKS 3/20/95
2	CLARICE STOLL 3-14-2001 2/4/95	2	WALTER BROOKS 9/19/96
3	GEORGE ZERNIK 11/1/95	3	SALVATORE CASSARA 2/3/97
4	MARIAN ZERNIK 5/17/95	4	RES ROSE CASSARA

S. W.	Owner	N. W.	Owner
1		1	397
2		2	
3		3	
4		4	

Lot No. **48**
 Range No. **10**
 Remarks:



SCALE: 3 feet = 1 inch.

S. E.	Owner	N. E.	Owner
1		1	
2		2	
3		3	
4		4	

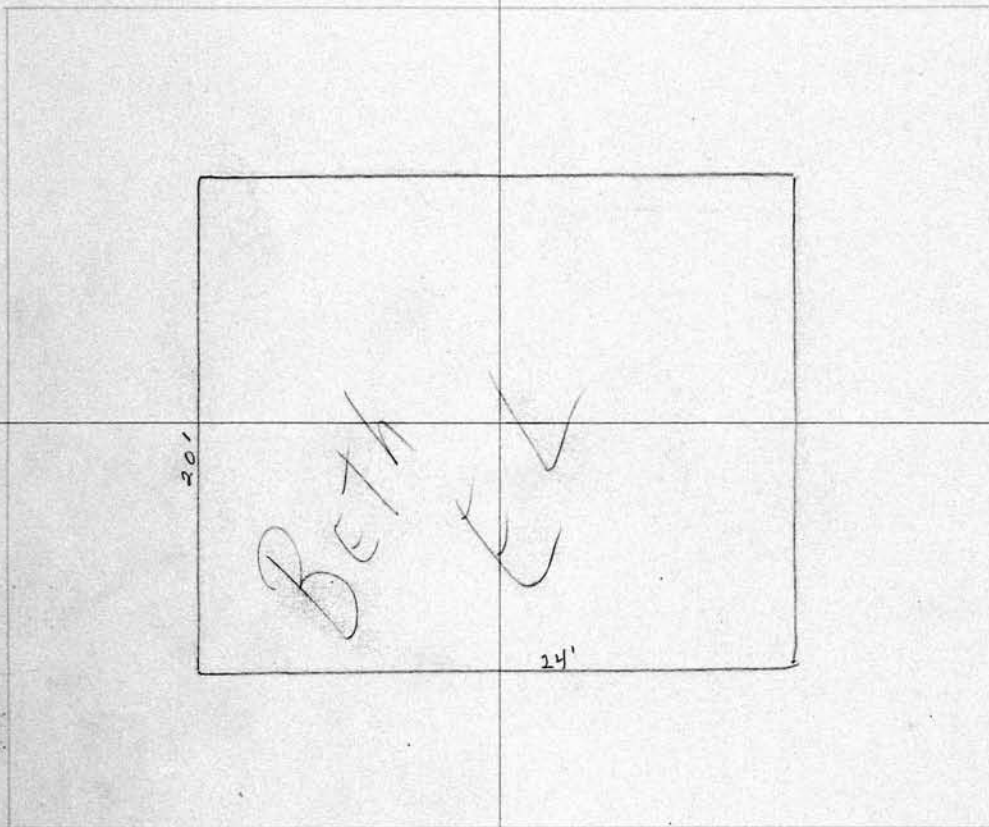
398

S. W.	Owner	N. W.	Owner
1		1	
2		2	
3		3	
4		4	

Lot No. 49

Range No. 10

Remarks:



SCALE: 5 feet = 1 inch.

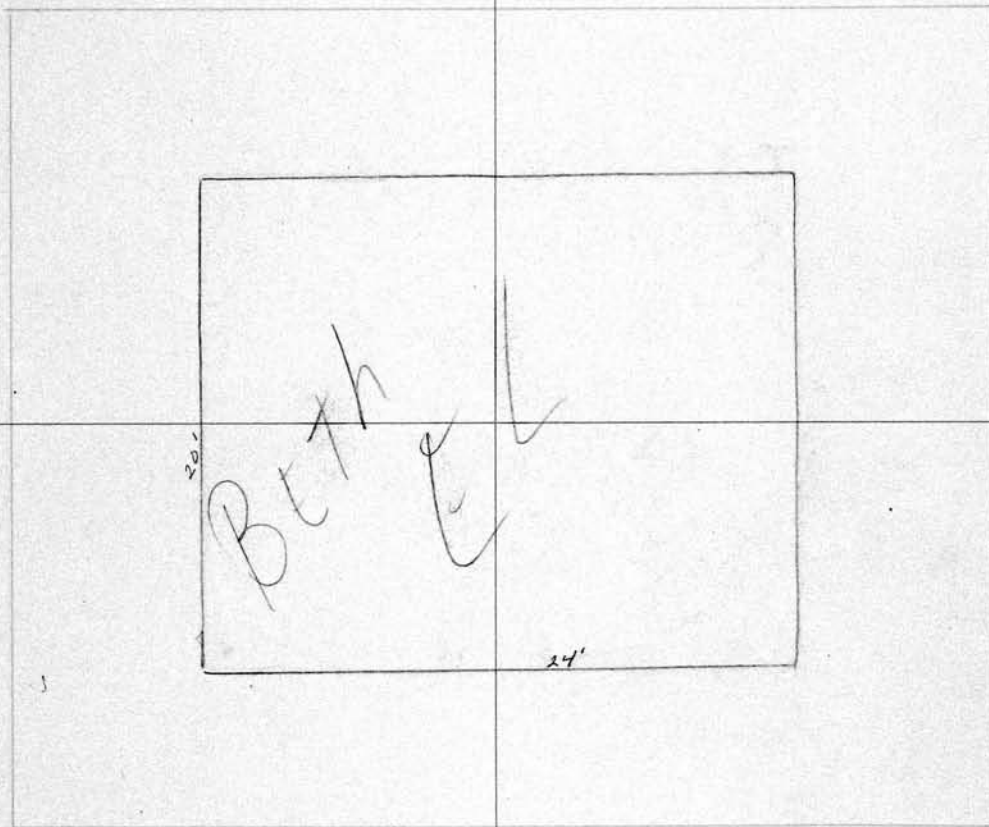
S. E.	Owner	N. E.	Owner
1		1	
2		2	
3		3	
4		4	

S. W.	Owner	N. W.	399 Owner
1		1	
2		2	
3		3	
4		4	

05
01

Lot No. **50**
Range No. **10**

Remarks:



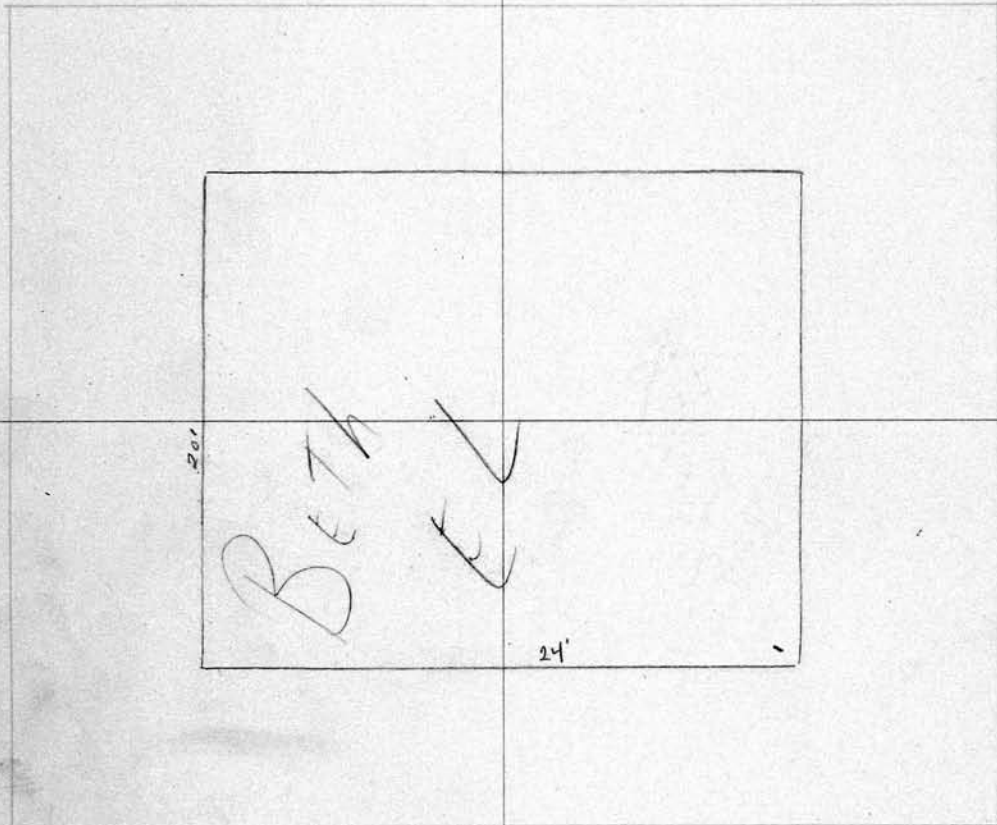
SCALE: 1/2 inch = 1 foot

S. E.	Owner	N. E.	Owner
1		1	
2		2	
3		3	
4		4	

400			
S. W.	Owner	N. W.	Owner
1		1	
2		2	
3		3	
4		4	

08
 Lot No.
 Range No.

Lot No. **51**
 Range No. **10**
 Remarks:

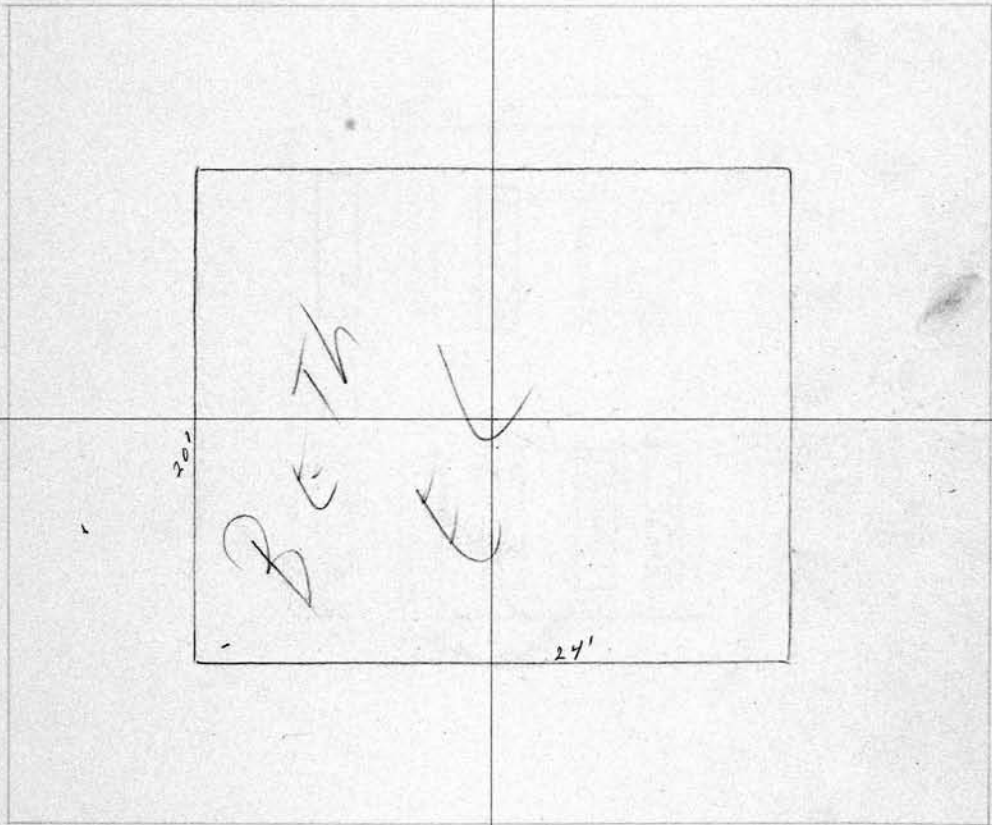


SCALE: 3 feet = 1 inch.

S. E.	Owner	N. E.	Owner
1		1	
2		2	
3		3	
4		4	

S. W.	Owner	N. W.	Owner
1		1	401
2		2	
3		3	
4		4	

Lot No. **52**
 Range No. **10**
 Remarks:



SCALE: 3 feet = 1 inch.

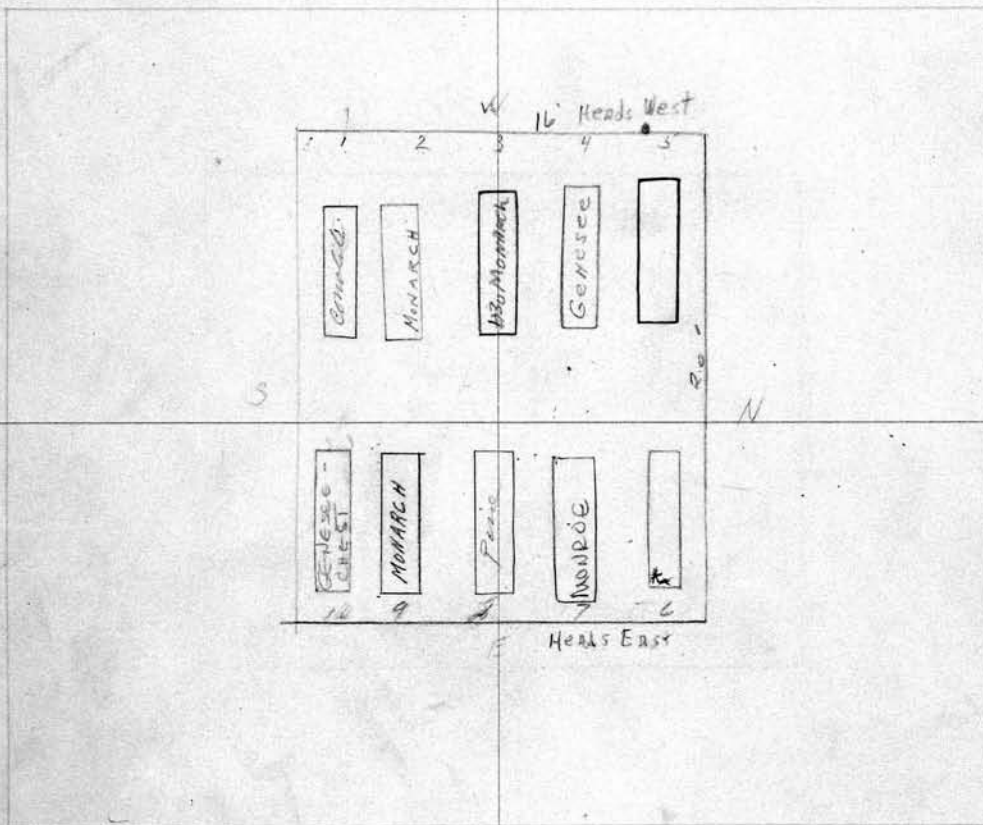
S. E.	Owner	N. E.	Owner
1		1	
2		2	
3		3	
4		4	

PERPETUAL CONTRACT		PERPETUAL CONTRACT	
Owner	N. W.	Owner	N. W.
402 <i>Amelia Dangler</i>			
1. <i>George Dangler 5-25-44</i>	1. <i>Pearl Dangler Roby 2/2/186</i>	<i>Arthur</i>	
2. <i>Amelia Dangler 11-14-1953</i>	2. <i>Daisy A. Dangler 7-15-81</i>	<i>Ades</i>	
3. <i>George C. Dangler 5-10-1958</i>	3. <i>Emil W. Dangler Nov. 29, 1949</i>	<i>Huggadum</i>	
4. <i>Anna K. Dangler 10-14-1967</i>	4. <i>Nellie Josephine Dangler Jan. 23, 1920</i>		
	5. <i>Harold Dangler Nov. 8, 1963</i>		

Lot No. **53**

Range No. **10**

Remarks:

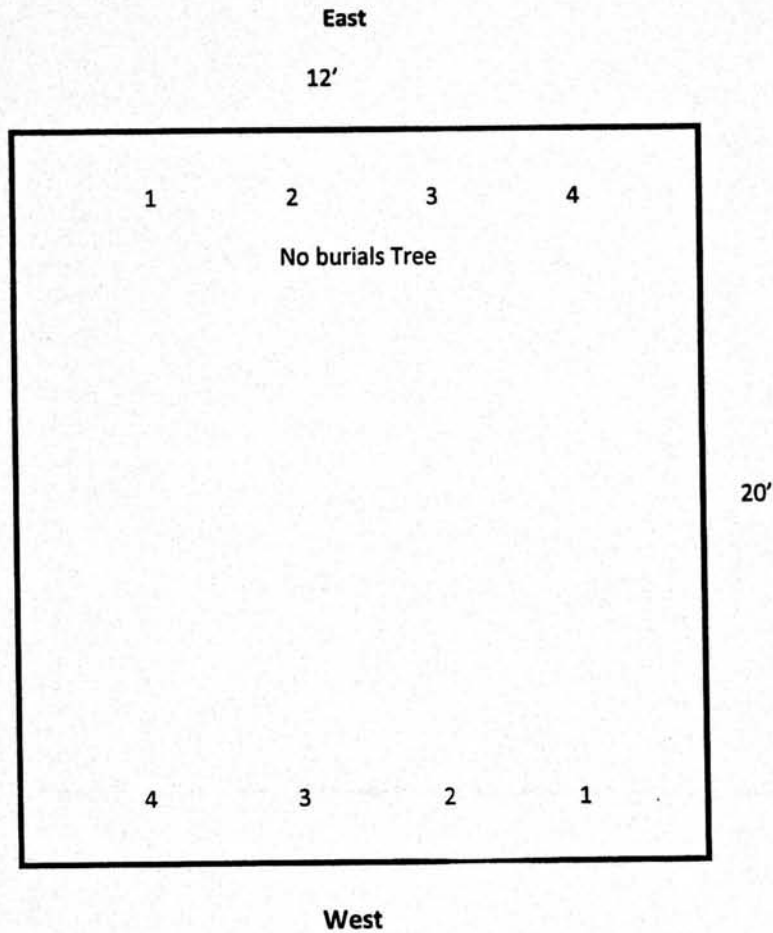


SCALE: 5 feet = 1 inch. PERPETUAL CONTRACT

S. E.	Owner	N. E.	Owner
11. <i>Ernest R. Cook 2-8-1962</i>		1	
12. <i>Sarah Cook 4-20-78</i>		2	
3		3	
4		4	

Range 10

Lot 53A



East 1/2 No Burials (Tree)

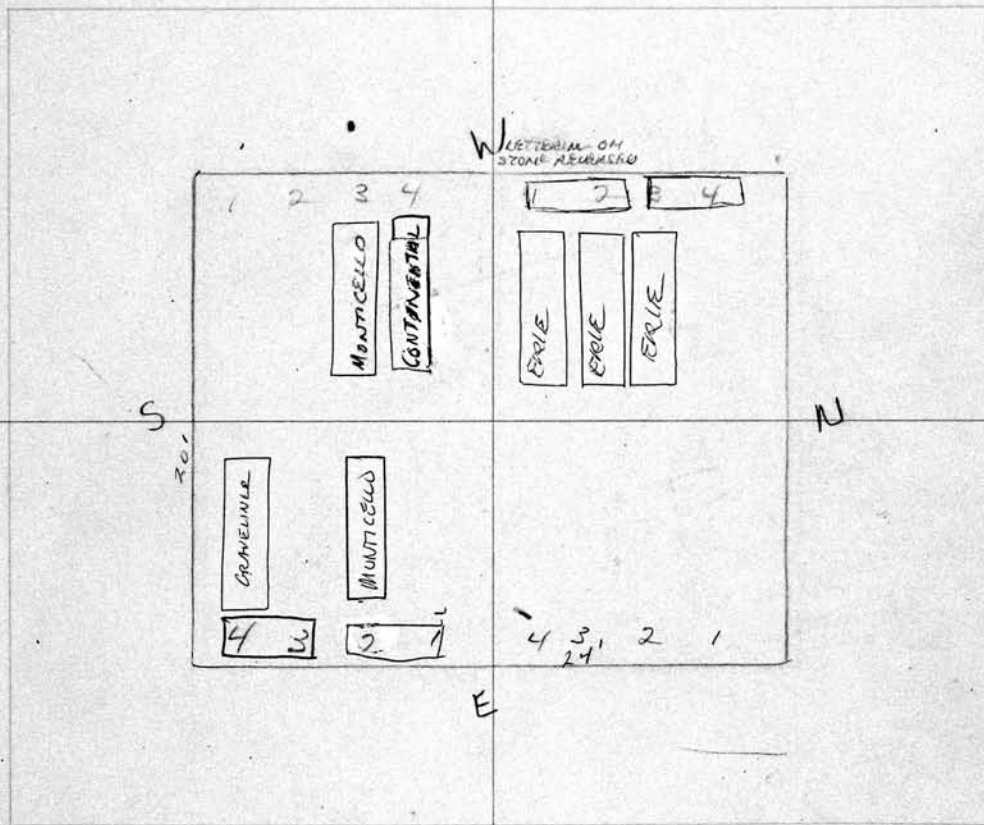
West 1/2

- 1. _____
- 2. _____
- 3. _____
- 4. _____

- 1. _____
- 2. _____
- 3. _____
- 4. _____

S. W.	Owner	N. W.	Owner
1	RES WILLIS + MOLLY PIERCE PIF 9/2/99	1	ALICE O'MAILEY 8/22/94
2	RES WILLIS + MOLLY PIERCE PIF 9/2/99	2	DONALD O'MAILEY 3/21/99 PIF 8/10/94
3	WILLIS N. PIERCE 1-31-2007	3	ANDREW TOMETSKO 12/17/94
4	AMOS ALBERT BROOKS 2-20-2004	4	RES CAROL TOMETSKO TOMETSKO PIF 11/9/95

Lot No. **54**
 Range No. **10**
 Remarks:



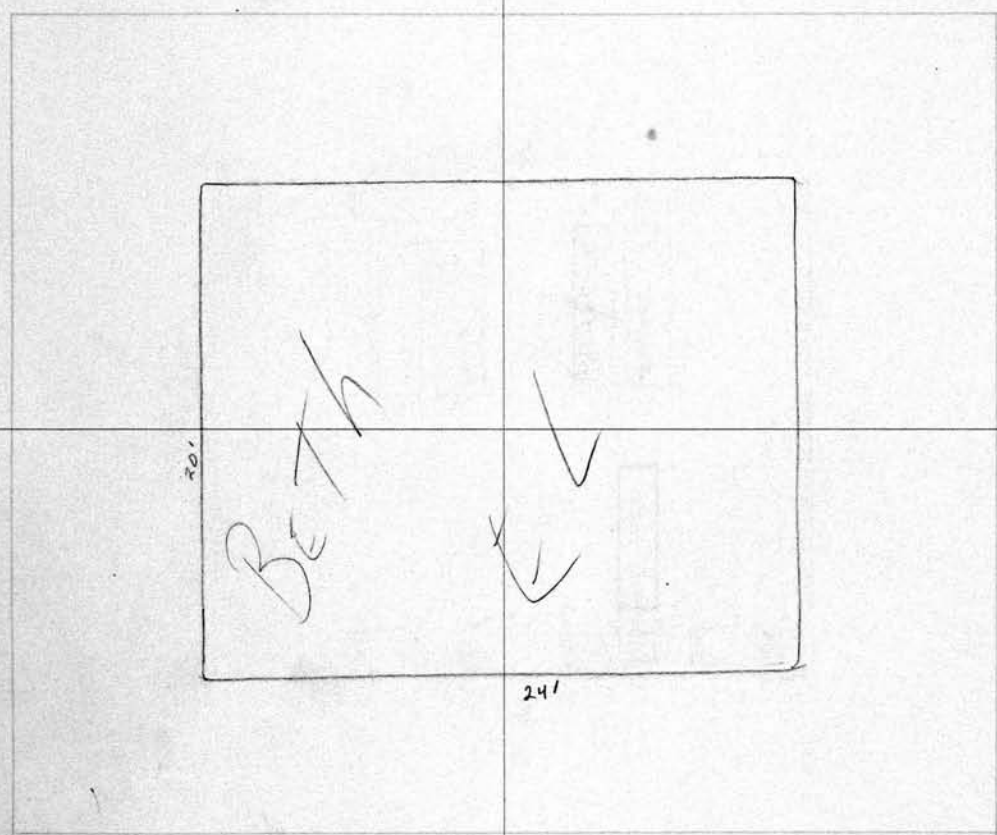
SCALE: 3 feet = 1 inch.

S. E.	Owner	N. E.	Owner
1	RES FRANK BOEHM PIF 5/25/97	1	RES GEORGE WOLF PIF 11/1/96
2	ROSINA BOEHM 4/22/2000 PIF 5/25/97	2	RES KATHARINA WOLF PIF 11/1/96
3	RES JOSEPH + CYNTHIA ZIPKIN PIF 11/1/99	3	RES MATTHIAS WOLF PIF 7/1/99
4	JOSEPH ZIPKIN 5-13-2008	4	RES MARIA WOLF PIF 7/1/99

404			
S. W.	Owner	N. W.	Owner
1		1	
2		2	
3		3	
4		4	

404
 S. W.
 Owner

Lot No. **55**
 Range No. **10**
 Remarks:



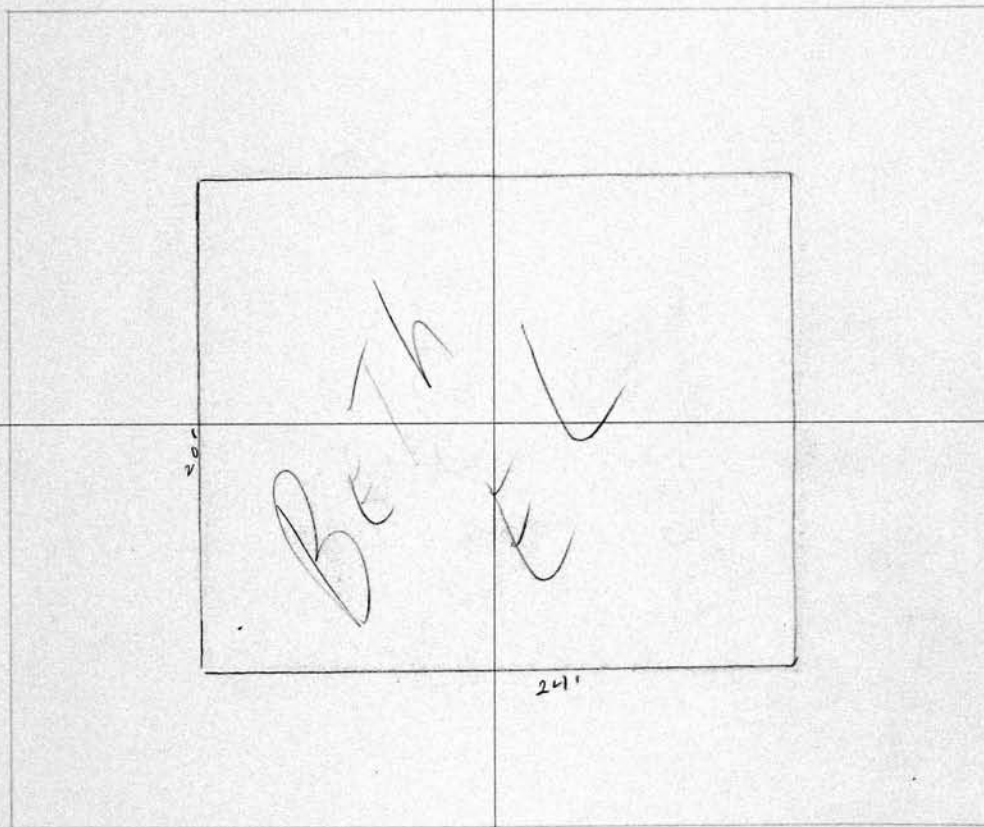
SCALE: 1/2 inch = 1 foot

S. E.	Owner	N. E.	Owner
1		1	
2		2	
3		3	
4		4	

S. W.	Owner	N. W.	Owner
1		1	
2		2	
3		3	
4		4	

58
01

Lot No. **56**
Range No. **10**
Remarks:

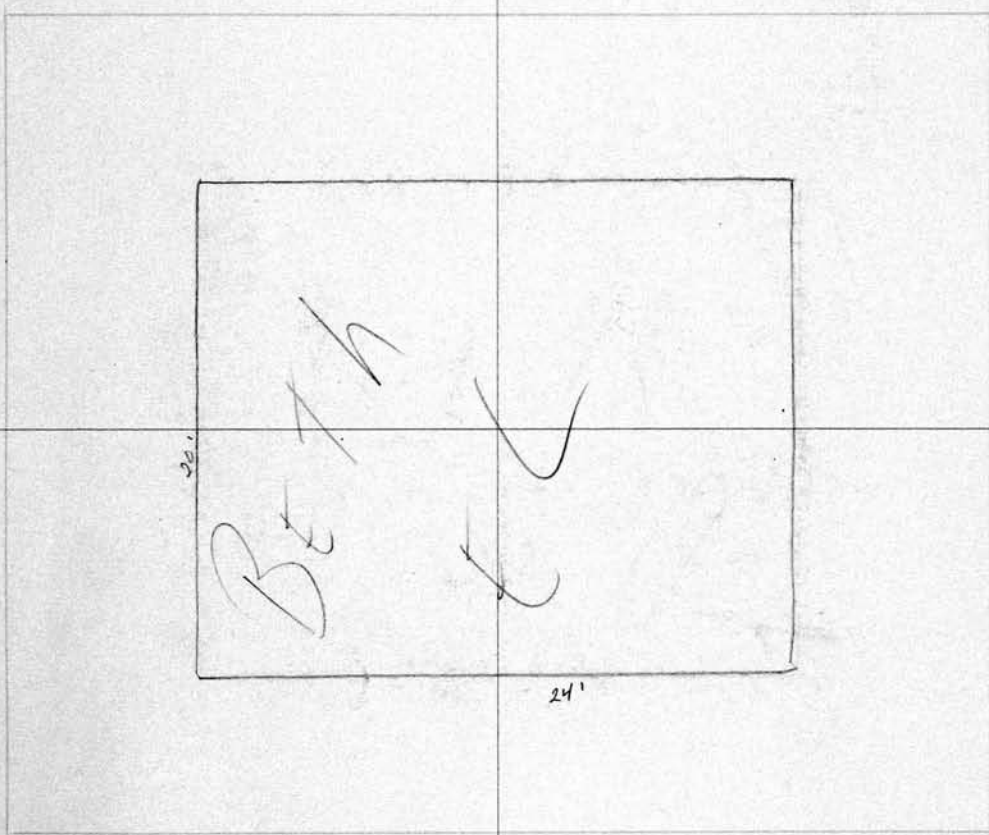


SCALE: 3 feet = 1 inch.

S. E.	Owner	N. E.	Owner
1		1	
2		2	
3		3	
4		4	

406			
S. W.	Owner	N. W.	Owner
1		1	
2		2	
3		3	
4		4	

Lot No. **57**
 Range No. **10**
 Remarks:



SCALE: 3 feet = 1 inch.

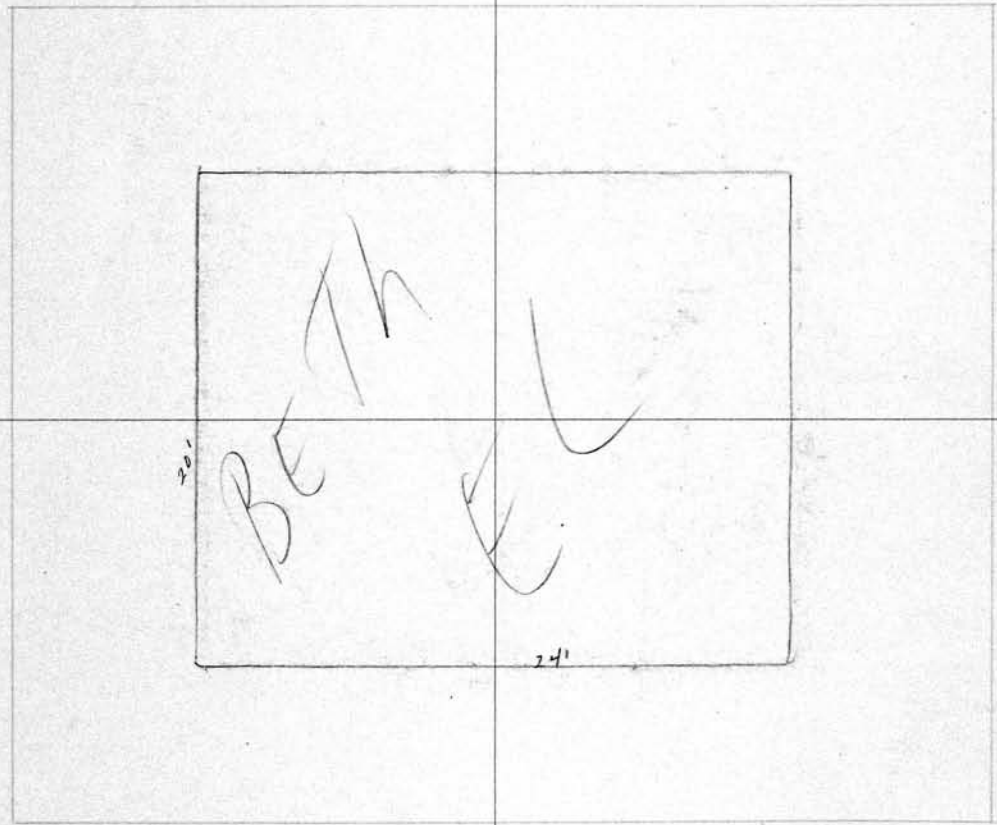
S. E.	Owner	N. E.	Owner
1		1	
2		2	
3		3	
4		4	

S. W.	Owner	N. W.	Owner
1		1	
2		2	
3		3	
4		4	

407

Owner

Lot No. **58**
 Range No. **10**
 Remarks:



SCALE: 3 feet = 1 inch.

S. E.	Owner	N. E.	Owner
1		1	
2		2	
3		3	
4		4	

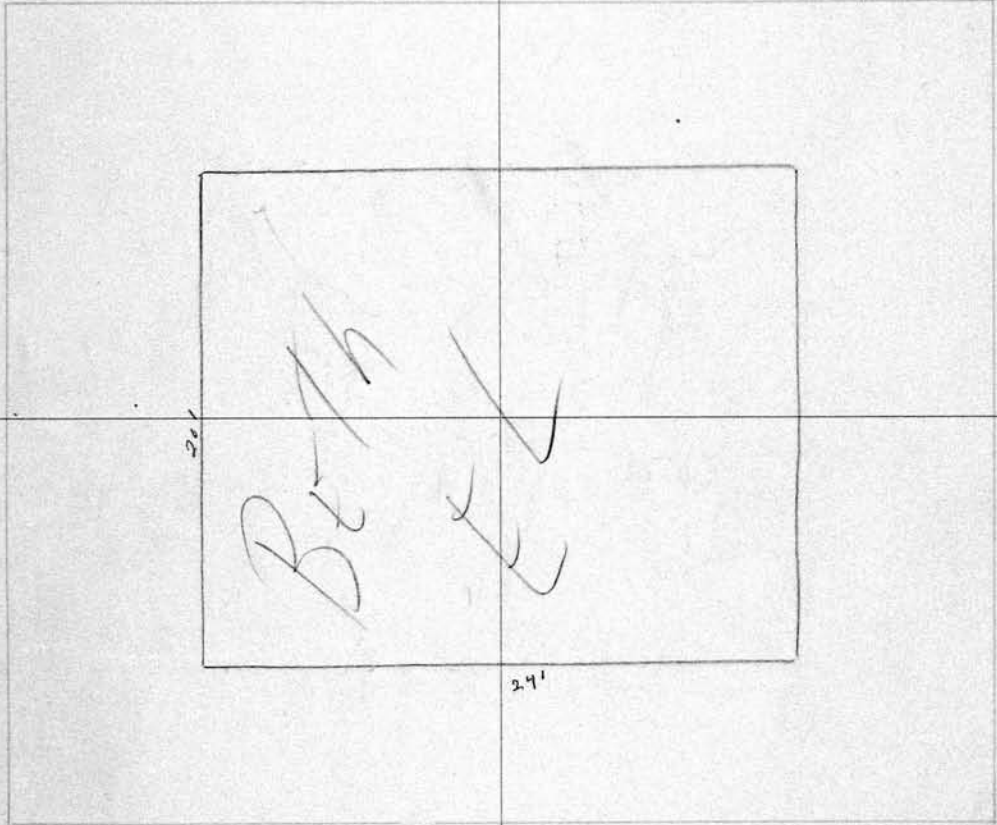
408

S. W.	Owner	N. W.	Owner
1		1	
2		2	
3		3	
4		4	

Lot No. **59**

Range No. **10**

Remarks:

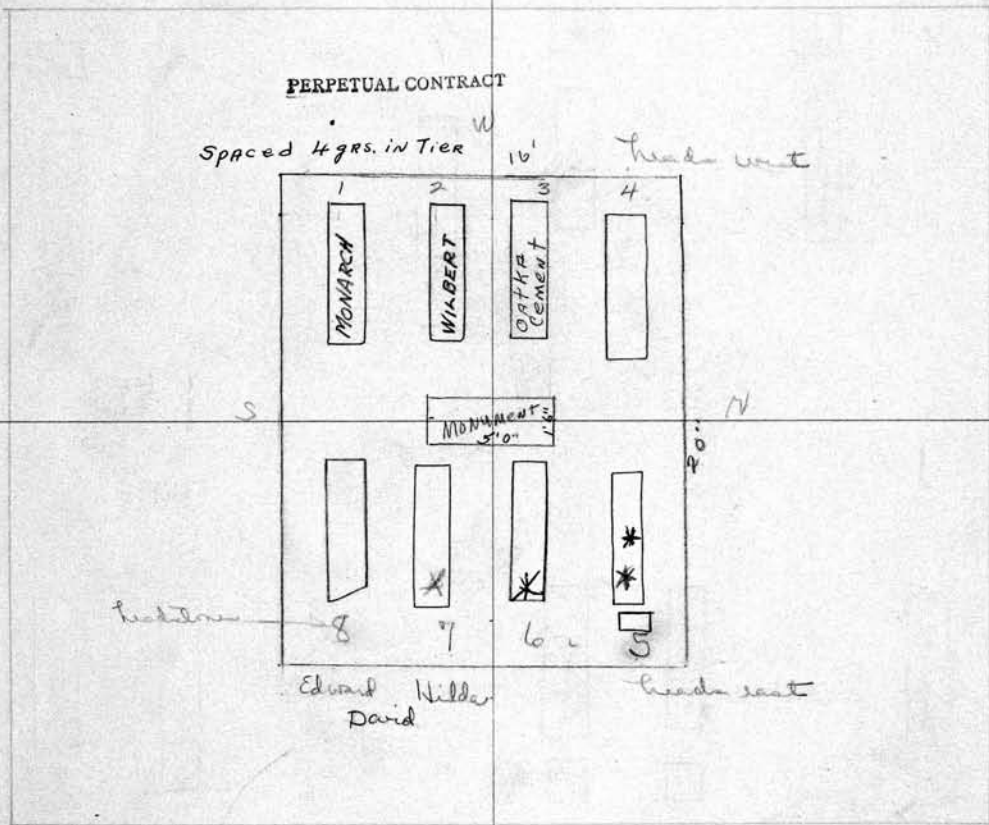


SCALE: 3/4" = 1 foot

S. E.	Owner	N. E.	Owner
1		1	
2		2	
3		3	
4		4	

PERPETUAL CONTRACT		Owner	N. W.	Owner
<i>Edw</i> Henry Greffrath				409
1	Elise M. Greffrath	11-25-1960	25	MARTIN DAVID VANWINKLE 10-3-2006 ASHES
2	Henry Greffrath	2-27-1953	26	CAROL ERICKSON 10/5/95 ASHES
3	Louise Greffrath	11-10-1945	27	ASHES CARL VanWinkle 7-19-1982
4	Ronald W. Pearson	5/21/84	28	HILDA DAVID 8/12/89 ASHES
			28	Edward David 11-28-86

Lot No. **60**
 Range No. **10**
 Remarks:



SCALE: 1/2 inch = 1 foot.


S. E. <i>ALL</i>	Owner	N. E. <i>ALL</i>	Owner
1		1	
2		2	
3		3	
4		4	

Range 10

Lot 60A

East

12'



20'

West

East 1/2

1. _____
2. _____
3. _____
4. _____

West 1/2

1. _____
2. _____
3. _____
4. _____

Range 10**Lot 60A**

Graves sold in
60A

- | | | |
|---|----------|-------------------|
| 1 | F. ZONIS | } Contract 500145 |
| 2 | F. ZONIS | |
| 3 | R. SHORT | } Contract 500144 |
| 4 | R. SHORT | |
| 5 | A. ZONIS | |
| 6 | A. ZONIS | |
| 7 | KOSTER | |
| 8 | KOSTER | |

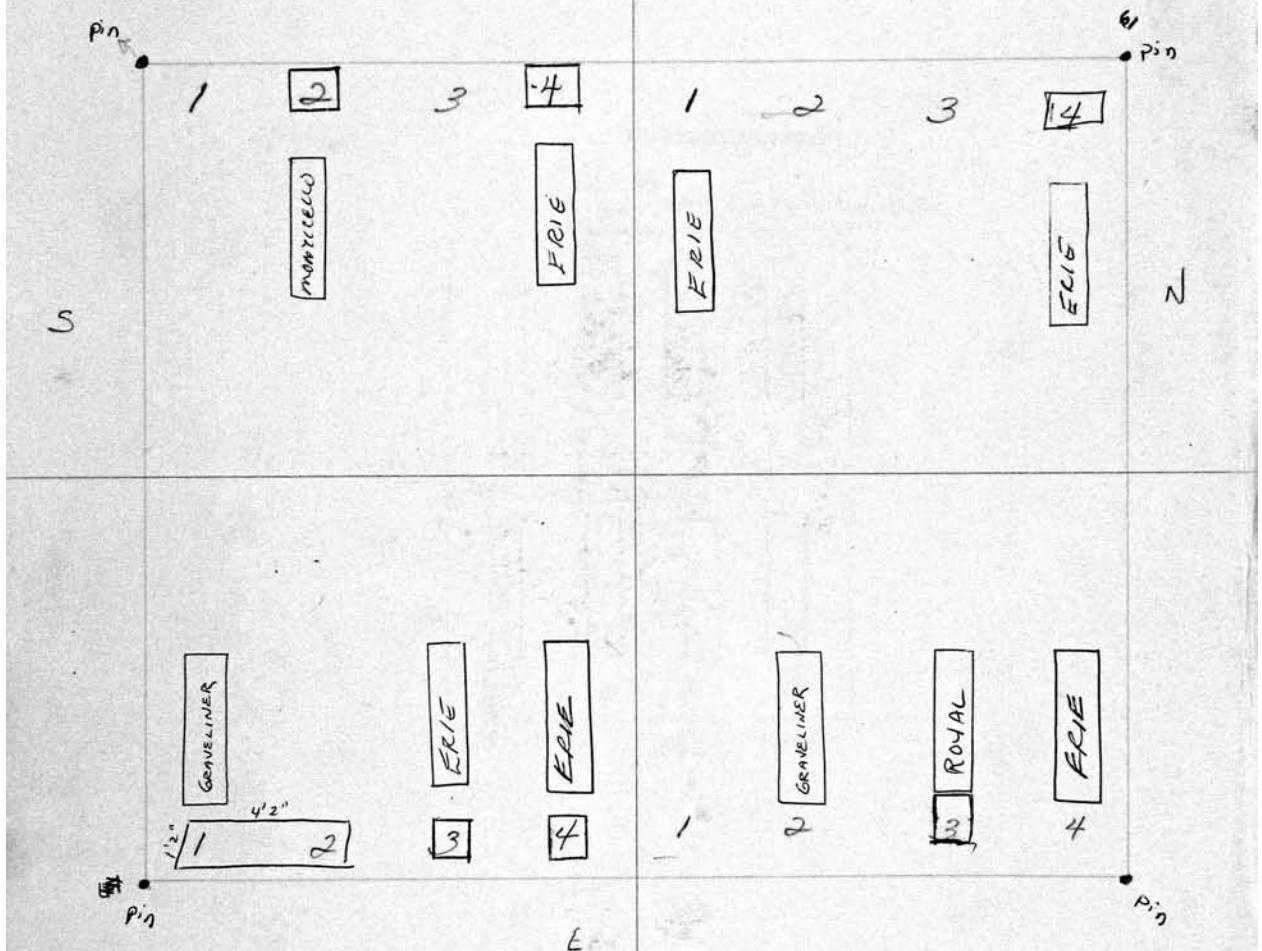
410

S. W.	Owner	N. W.	Owner
1 Mrs FRANK BAUER	PIF 7/26/2000	1 BENNIE E. LEE	1-26-02
2 BRUNHILD BAUER	12/27/2000	2 RES. MARJORIE LEE	PIF 5-6-04
3 Mrs INGE BAUER	PIF 10/16/2000	3 Mrs. ROSE LANE	PIF 4/1/02
4 CHARLOTTE T. MAINES	8-13-2003	4 IRENE SHAW	9-16-00

08

W

Lot No. **61**
Range No. **10**
Remarks:



SCALE: 3 feet = 1 inch.

S. E.	Owner	N. E.	Owner
1 UZI NUR	6-22-2007	1 HOLD HIS BENNETT	7-11-03
2 Mrs IRENE NUR	PIF 4/12/04	2 REV LEMICKEL BENNETT	7-14-2008
3 LEONID PRIVOROTSKIY	6-8-2001	3 SHARON BENTLEY	10-12-03
4 GALINA KAZATSKAYA	2-20-02	4 MARY JULIA ARTHUR	2/18/03

S. W.	Owner	N. W.	Owner
1		1	
2		2	
3		3	
4		4	

411

Owner

Lot No. **62**
 Range No. **10**

Remarks:



SCALE: 3 feet = 1 inch.

S. E.	Owner	N. E.	Owner
1		1	
2		2	
3		3	
4		4	

412

S. W.	Owner	N. W.	Owner
1		1	
2		2	
3		3	
4		4	

Lot No. **63**
 Range No. **10**
 Remarks:



SCALE: 5 feet = 1 inch.

S. E.	Owner	N. E.	Owner
1		1	
2		2	
3		3	
4		4	

S. W.	Owner	N. W.	Owner
1		1	
2		2	
3		3	
4		4	

30
 0.1
 0.1

4
 Lot No. **64**
 Range No. **10**
 Remarks:



SCALE: 3 feet = 1 inch.


S. E.	Owner	N. E.	Owner
1		1	
2		2	
3		3	
4		4	

414

S. W.	Owner	N. W.	Owner
1		1	
2		2	
3		3	
4		4	

10
 10
 10

5
 Lot No. **65**
 Range No. **10**
 Remarks:



SCALE: 5 feet = 1 inch.

S. E.	Owner	N. E.	Owner
1		1	
2		2	
3		3	
4		4	

S. W.	Owner	N. W.	Owner
1		1	
2		2	
3		3	
4		4	

c

Lot No. **66**

Range No. **10**

Remarks:



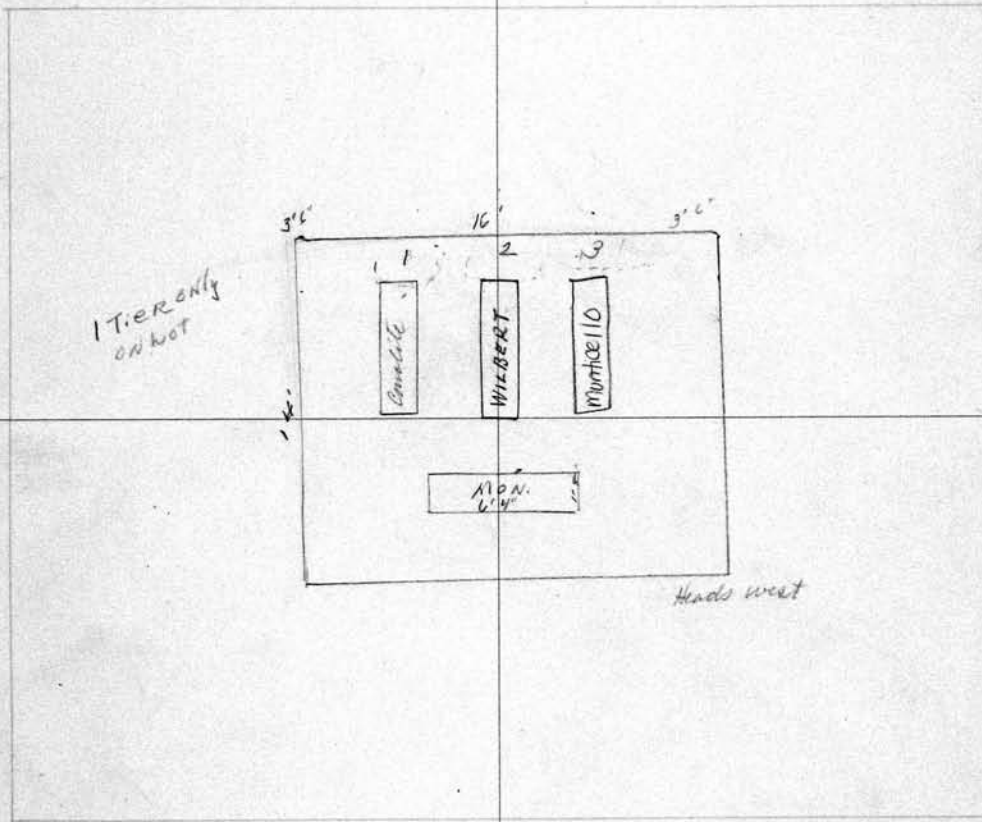
SCALE: 3 feet = 1 inch.

S. E.	Owner	N. E.	Owner
1		1	
2		2	
3		3	
4		4	

416 <i>Walter Jr.</i> <i>W. Otto Chadde</i>		Owner	<i>Walter Jr.</i> <i>N. W. Otto Chadde</i>		Owner
1	<i>Otto Chadde</i>	<i>2-24-1941</i>	1		
2	<i>Walter Chadde</i>	<i>7-26-1955</i>	2		
3	<i>Funice S. Beach</i>	<i>8-30-93</i>	3		
4			4		

Lot No. **67**
Range No. **10**
Remarks:

PERPETUAL CONTRACT

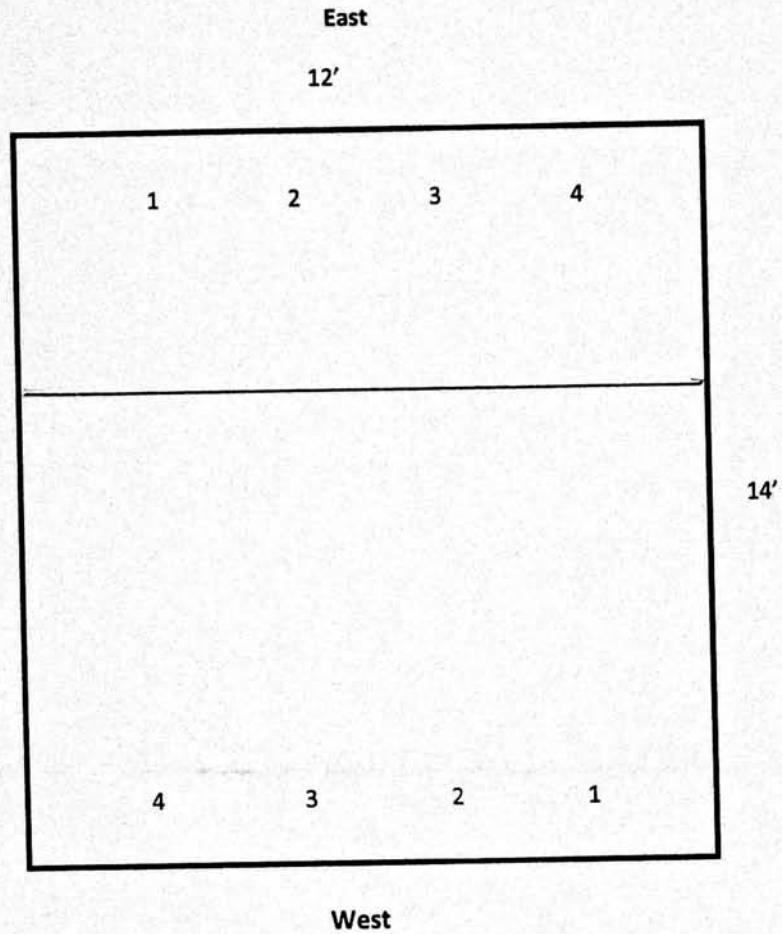


SCALE: 5 Feet = 1 inch.

<i>Walter Jr.</i> <i>S. E. Otto Chadde</i>		Owner	<i>Walter Jr.</i> <i>N. E. Otto Chadde</i>		Owner
1			1		
2			2		
3			3		
4			4		

Range 10

Lot 67A



East 1/2 (Cremations Only) 3'X4'

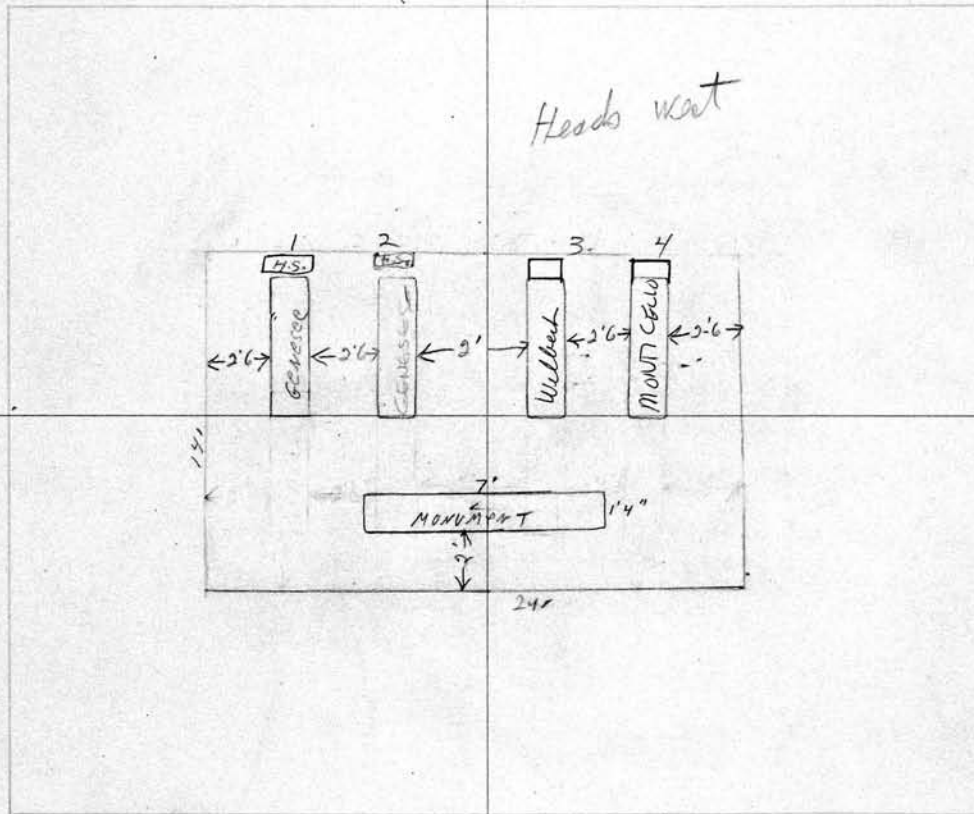
- 1. _____
- 2. _____
- 3. _____
- 4. _____

West 1/2 3'X 10'

- 1. _____
- 2. _____
- 3. _____
- 4. _____

PERPETUAL CONTRACT		417
S.W. Charles F. & Marjorie S. Hutchison Owner		Owner
1	Charles F. Hutchison 11-26-74	1
2	Marjorie S. Hutchison 10-24-78	2
3	Wendell McDowell 8-8-85	3
4	MARJORIE McDOWEN 1-04-03 ²⁰⁰³	4

Lot No. **68**
 Range No. **10**
 Remarks:



SCALE: 1/2 feet = 1 inch.


S.E.	Owner	N.E.	Owner
1		1	
2		2	
3		3	
4		4	

418

S. W.	Owner	N. W.	Owner
1		1	
2		2	
3		3	
4		4	

80

9
 Lot No. **69**
 Range No. **10**
 Remarks:




5
SCALE: 1/2 inch = 1 foot

S. E.	Owner	N. E.	Owner
1		1	
2		2	
3		3	
4		4	

S. W.	Owner	N. W.	Owner
1		1	
2		2	
3		3	
4		4	

PA
 01

70
 Lot No. **70**
 Range No. **10**
 Remarks:



SCALE: 3 feet = 1 inch.

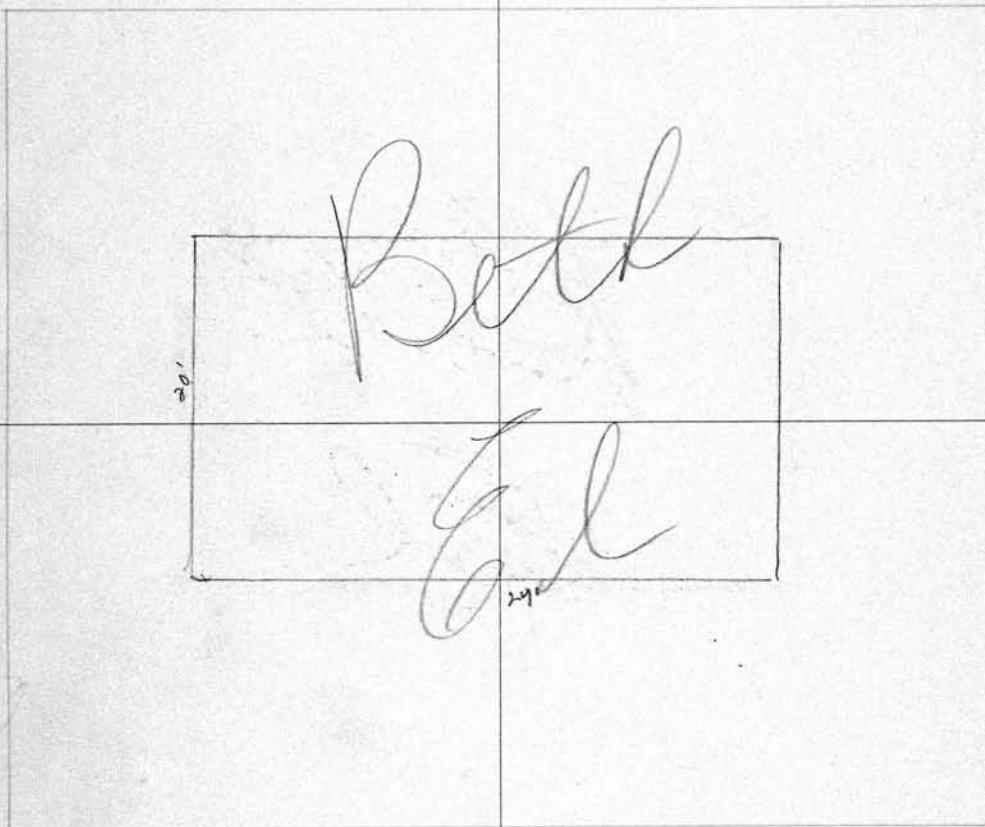
S. E.	Owner	N. E.	Owner
1		1	
2		2	
3		3	
4		4	

420

S. W.	Owner	N. W.	Owner
1		1	
2		2	
3		3	
4		4	

05
 10
 15

71
 Lot No. **71**
 Range No. **10**
 Remarks:




SCALE: 1/2 inch = 1 foot

S. E.	Owner	N. E.	Owner
1		1	
2		2	
3		3	
4		4	

S. W.	Owner	N. W.	421 Owner
1		1	
2		2	
3		3	
4		4	

72
 Lot No. **72**
 Range No. **10**
 Remarks:



SCALE: 3 feet = 1 inch.

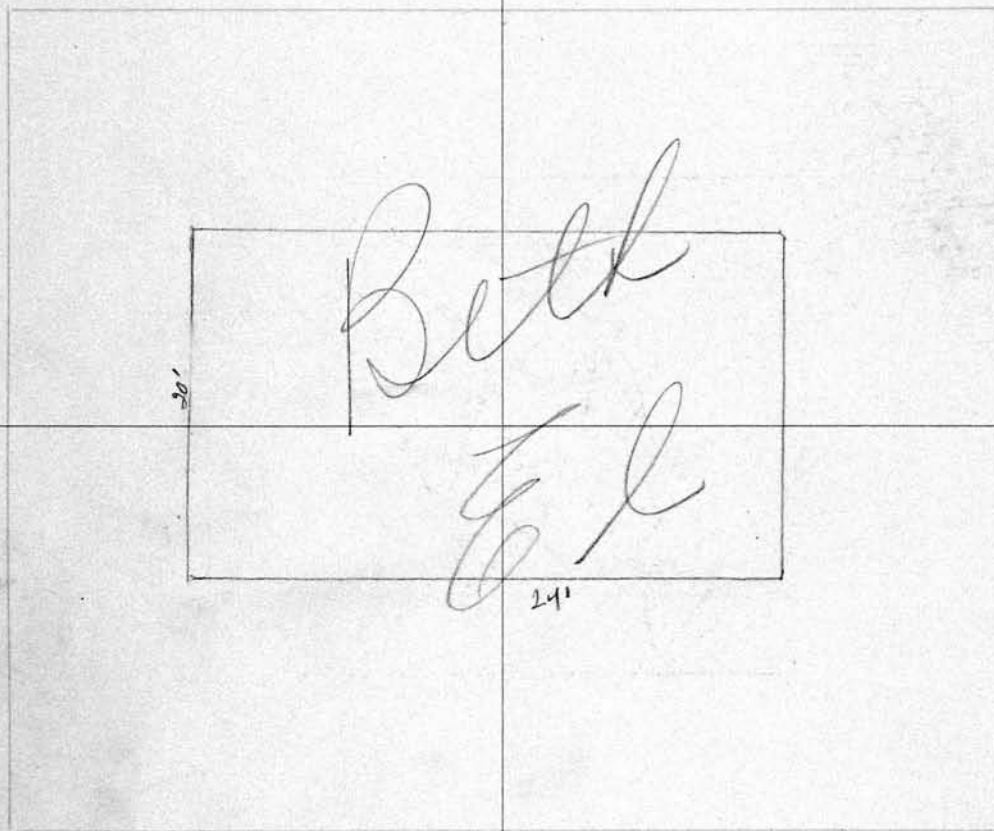
S. E.	Owner	N. E.	Owner
1		1	
2		2	
3		3	
4		4	

422

S. W.	Owner	N. W.	Owner
1		1	
2		2	
3		3	
4		4	

Lot No. ⁷³ 73
 Range No. 10

Remarks:



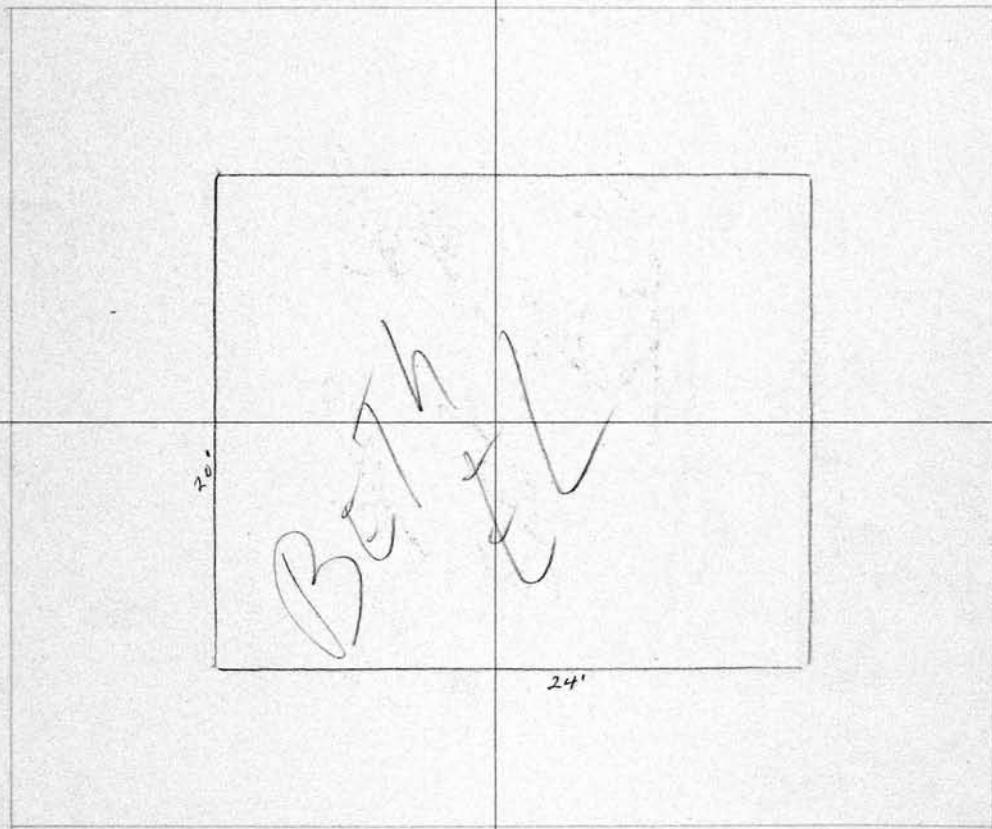
SCALE: 1/2 inch = 1 foot

S. E.	Owner	N. E.	Owner
1		1	
2		2	
3		3	
4		4	

S. W.	Owner	N. W.	Owner
1		1	
2		2	
3		3	
4		4	

428

Lot No. ⁷⁴ 74
 Range No. 10
 Remarks:



SCALE: 3 feet = 1 inch.

S. E.	Owner	N. E.	Owner
1		1	
2		2	
3		3	
4		4	

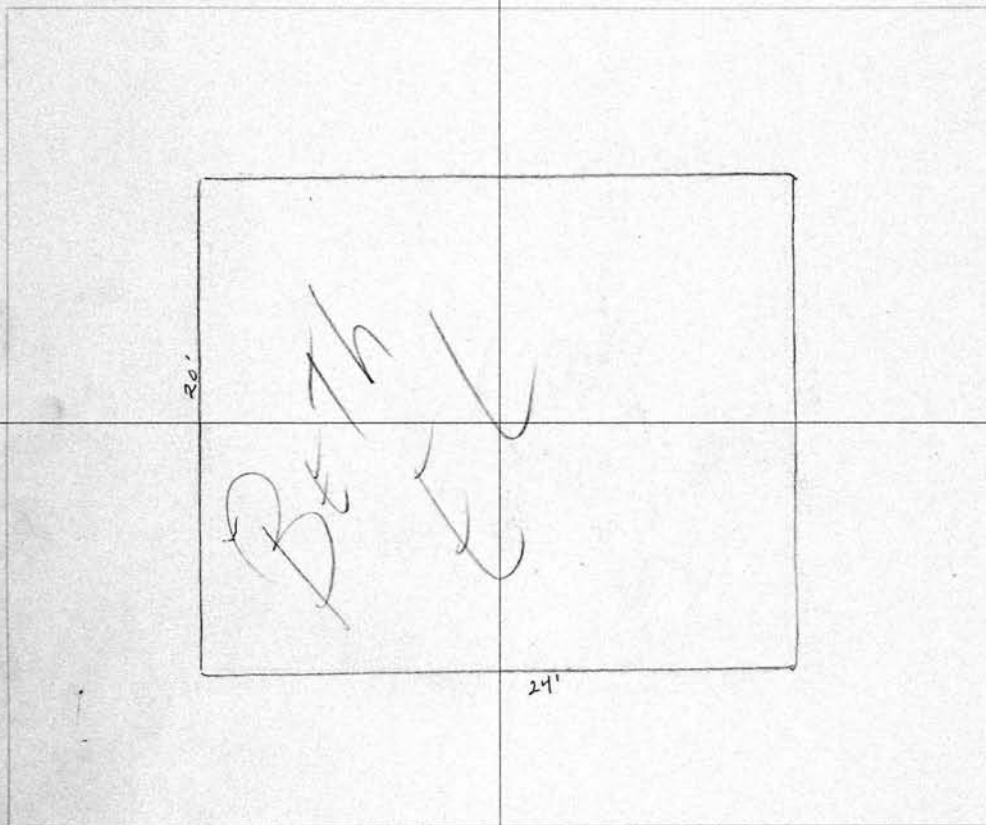
424

S. W.	Owner	N. W.	Owner
1		1	
2		2	
3		3	
4		4	

75 Lot No. 75

Range No. 10

Remarks:




SCALE: 5 feet = 1 inch.

S. E.	Owner	N. E.	Owner
1		1	
2		2	
3		3	
4		4	

S. W.	Owner	N. W.	425 Owner
1		1	
2		2	
3		3	
4		4	

26 Lot No. 76
 Range No. 10
 Remarks:



SCALE: 4 feet = 1 inch.

S. E.	Owner	N. E.	Owner
1		1	
2		2	
3		3	
4		4	


426

S. W.	Owner	N. W.	Owner
1		1	
2		2	
3		3	
4		4	

Lot No. 77

Range No. 10

Remarks:

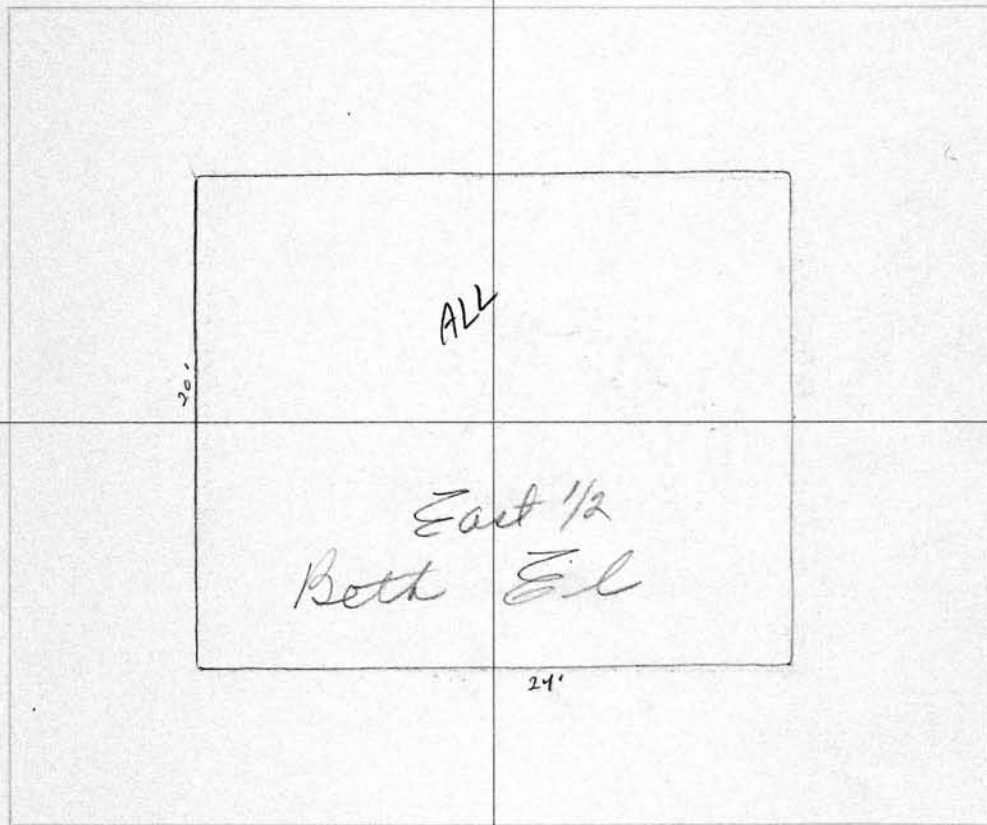


SCALE: 1/2 feet = 1 inch.

S. E.	Owner	N. E.	Owner
1		1	
2		2	
3		3	
4		4	

S. W.	Owner	N. W.	427 Owner
1		1	
2		2	
3		3	
4		4	

Lot No. 78
 Range No. 10
 Remarks:



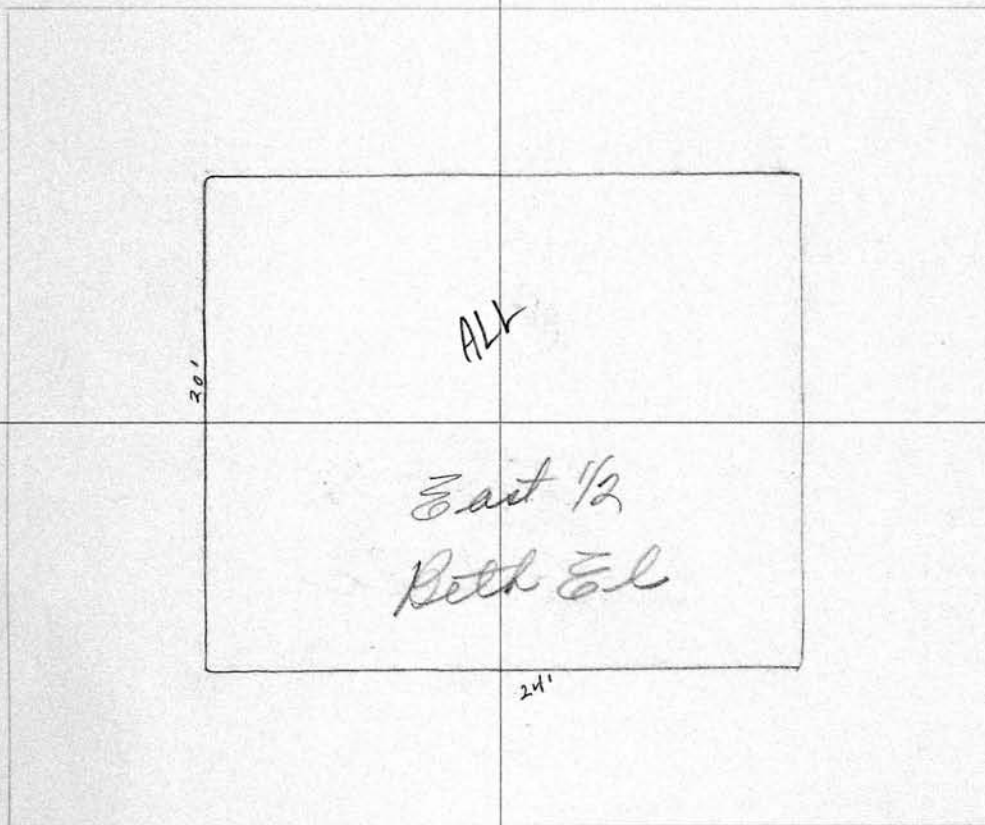
SCALE: 3 feet = 1 inch.

S. E.	Owner	N. E.	Owner
1		1	
2		2	
3		3	
4		4	

428

S. W.	Owner	N. W.	Owner
1		1	
2		2	
3		3	
4		4	

79 Lot No. **79**
 Range No. **10**
 Remarks:



SCALE: 5 feet = 1 inch.

S. E.	Owner	N. E.	Owner
1		1	
2		2	
3		3	
4		4	

S. W.	Owner	N. W.	Owner
1		1	
2		2	
3		3	
4		4	

Lot No. **80**

Range No. **10**

Remarks:

20'

A.V.

East 1/2
Beth El

24'

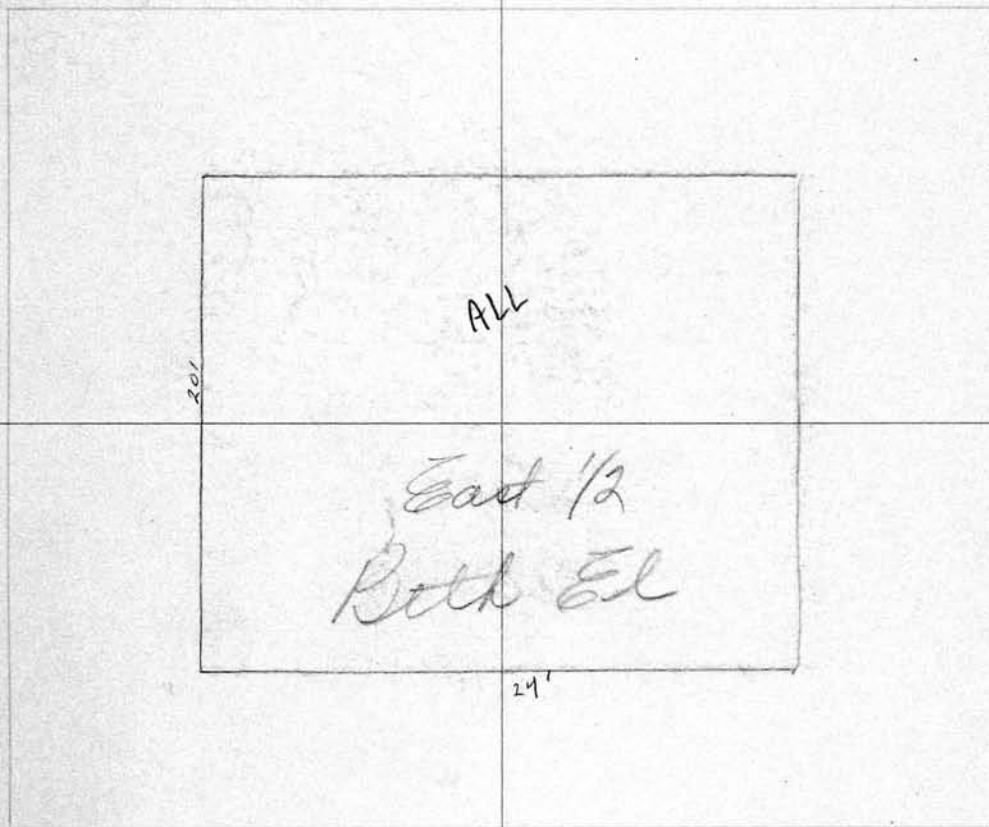
SCALE: 3 feet = 1 inch.

S. E.	Owner	N. E.	Owner
1		1	
2		2	
3		3	
4		4	

430

S. W.	Owner	N. W.	Owner
1		1	
2		2	
3		3	
4		4	

Lot No. **81**
 Range No. **10**
 Remarks:



SCALE: 5 feet = 1 inch.

S. E.	Owner	N. E.	Owner
1		1	
2		2	
3		3	
4		4	

S. W.	Owner	N. W.	Owner
1		1	
2		2	
3		3	
4		4	


431

Lot No. 82

Range No. 10

Remarks:

also 82 1/2 Beth
Ed



SCALE: 3 feet = 1 inch.

S. E.	Owner	N. E.	Owner
1		1	
2		2	
3		3	
4		4	

432


S. W.	Owner	N. W.	Owner
1		1	
2		2	
3		3	
4		4	

Lot No. **83**

Range No.

Remarks:

*Also 83 1/2
Beth
El*



SCALE: 1/2 inch = 1 foot

S. E.	Owner	N. E.	Owner
1		1	
2		2	
3		3	
4		4	

433

S. W.	Owner	N. W.	Owner
1		1	
2		2	
3		3	
4		4	

Lot No. 84

Range No.

Remarks:

Also 84 1/2
Beth
El



SCALE: 3/4 inch = 1 foot.

S. E.	Owner	N. E.	Owner
1		1	
2		2	
3		3	
4		4	

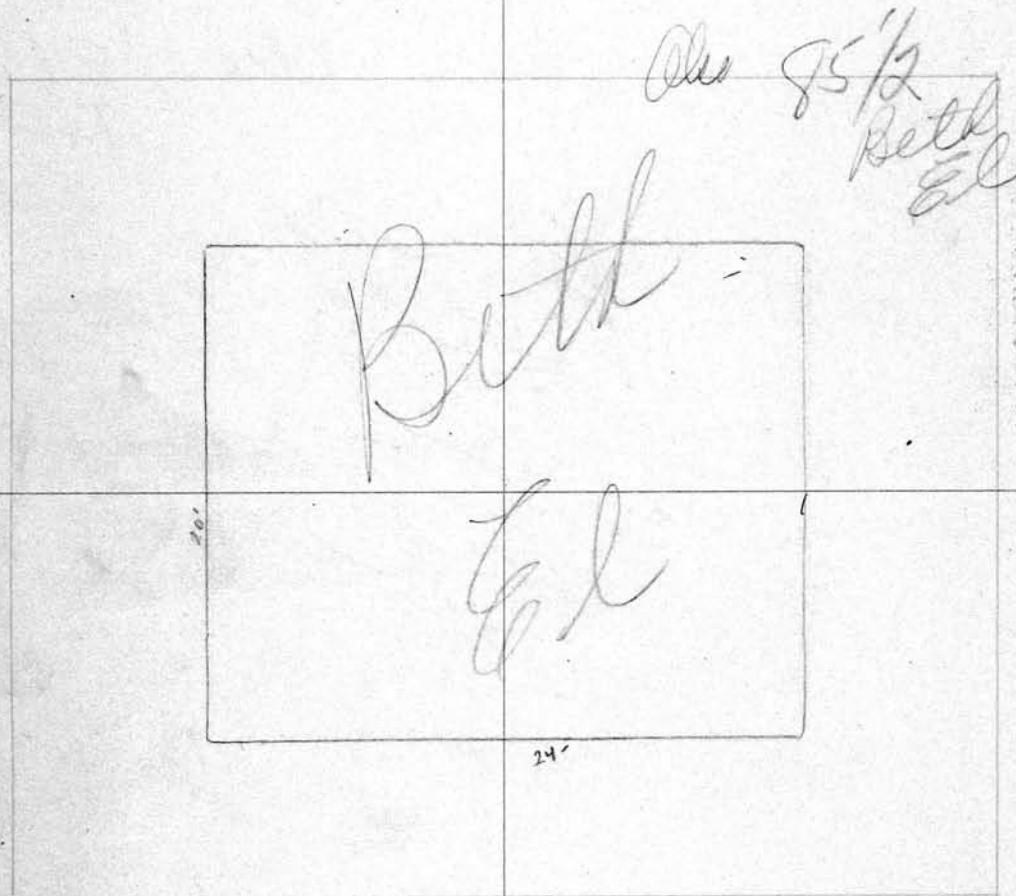
484

S. W.	Owner	N. W.	Owner
1		1	
2		2	
3		3	
4		4	

Lot No. 85

Range No. 10

Remarks:

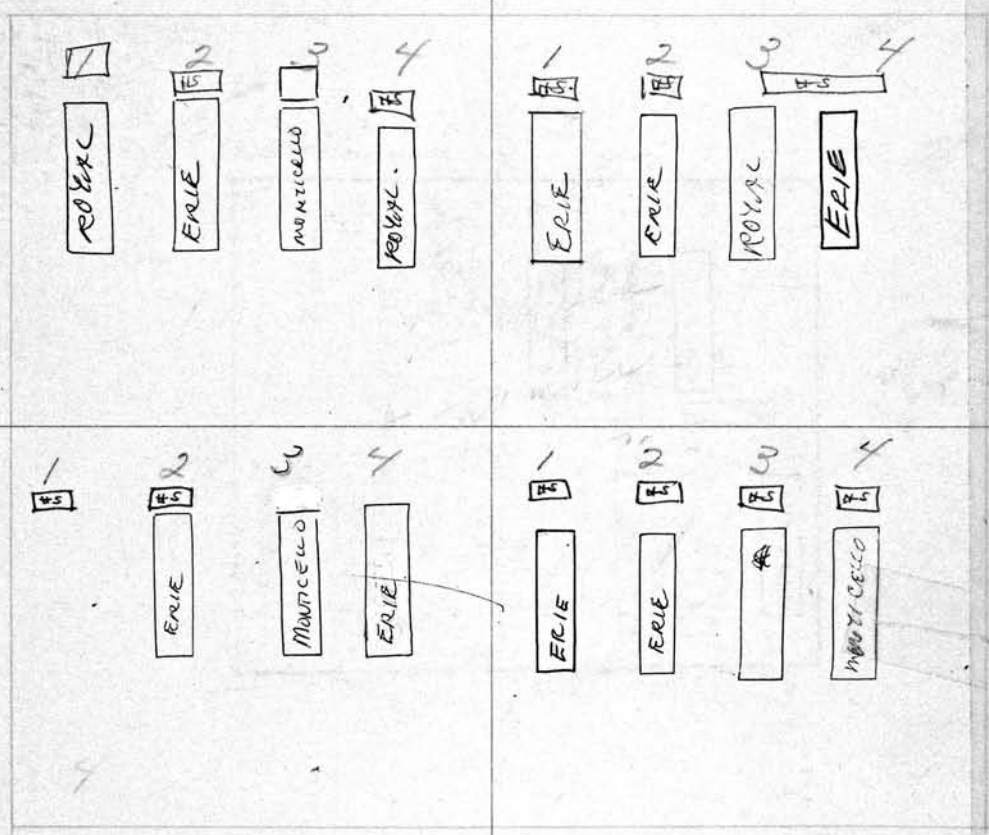


SCALE: 3/4" = 1 foot

S. E.	Owner	N. E.	Owner
1		1	
2		2	
3		3	
4		4	

S. W.	Owner	N. W.	Owner
1	MATTIE C. LAWSON - BUCKHAM <i>sketch</i>	1	EUGENE WILSON 3/5/96
2	BRANDAN DUNHAM 5/21/98	2	JOHN EDWARD LANE 3/12/96
3	SAMUEL ROBINSON 9/21/99	3	ANTHONY J. GOTTLER SR 2/4/94
4	SARAH ROBINSON 10/25/93	4	LORRAINE GOTTLER 7-7-03

Lot No. 86
 Range No. 10
 Remarks:



SCALE: 1/2 inch = 1 foot.

S. E.	Owner	N. E.	Owner
1	VERNA STEWART <i>RES. WITH MARKER PIF 12-2-97</i>	1	BETHENNIE EPPS 7-31-96
2	YVONNE WILLIAMS 8/14/96	2	LUCILLE KELLY 5/11/96
3	MARISEEN G. MICHAELS 5-19-98	3	MARY HOUTERS 6/28/95 ASHES
4	CHRISTINE EDWARDS 4/24/96	4	ALICE MILLER 2/8/94

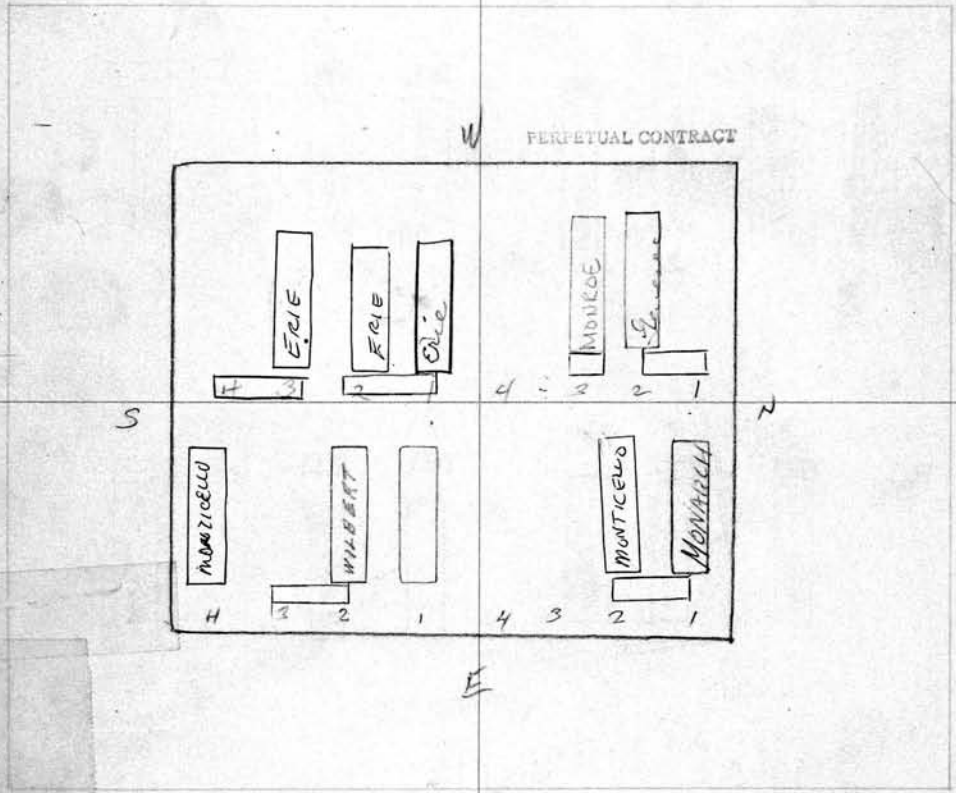
436

S.W.	Owner
1	Norbert A. Schied 1-31-85
2	MELVA RUTH SCHIED 10-26-98
3	ROBERT G. WUNDER 12-3-99
4	Margaret L. Harker

PERPETUAL CONTRACT

N.W. 1/4	Owner
1	George R. Dangler
2	DR. NANCY S. DANGLER
3	Donald E. Dangler 12-28-90
4	George L. Dangler 5-20-77
4	DR. SHEILA M...

Lot No. 87
 Range No. 10
 Remarks:



SCALE: 1/2 inch = 1 foot. PERPETUAL CONTRACT

S.E. 1/4	Owner
1	LAWRENCE D. Gehrig 11-8-1967
2	Ethel S. Barber Gehrig 5-10-1963
3	PAUL BARKER 11/19/94

PERPETUAL CONTRACT

N.E. 1/4	Owner
1	Ada A. Metzger
1	Edgar K. Metzger 2-8-1961
2	ADA A. METZGER 5-17-2003
3	
4	

S. W.		Owner	N. W.		Owner
1	Bruce Harvey	12-29-93	1	MARY PERRY	3/7/96
2	Ronald Harvey	5/29/93	2	LEONARD MORRIS	3/1/96
3	JAMES W. MILLER	6-8-2001	3	RUTH HARRIS FOSTER	2/7/2009
4	Pres FRANK HAVENS	PIF 5/10/99	4	Rev. Pam RAGGIO	PLUS MARKER PIF 11/1/98

Lot No. **88**

Range No. **10**

Remarks:

W

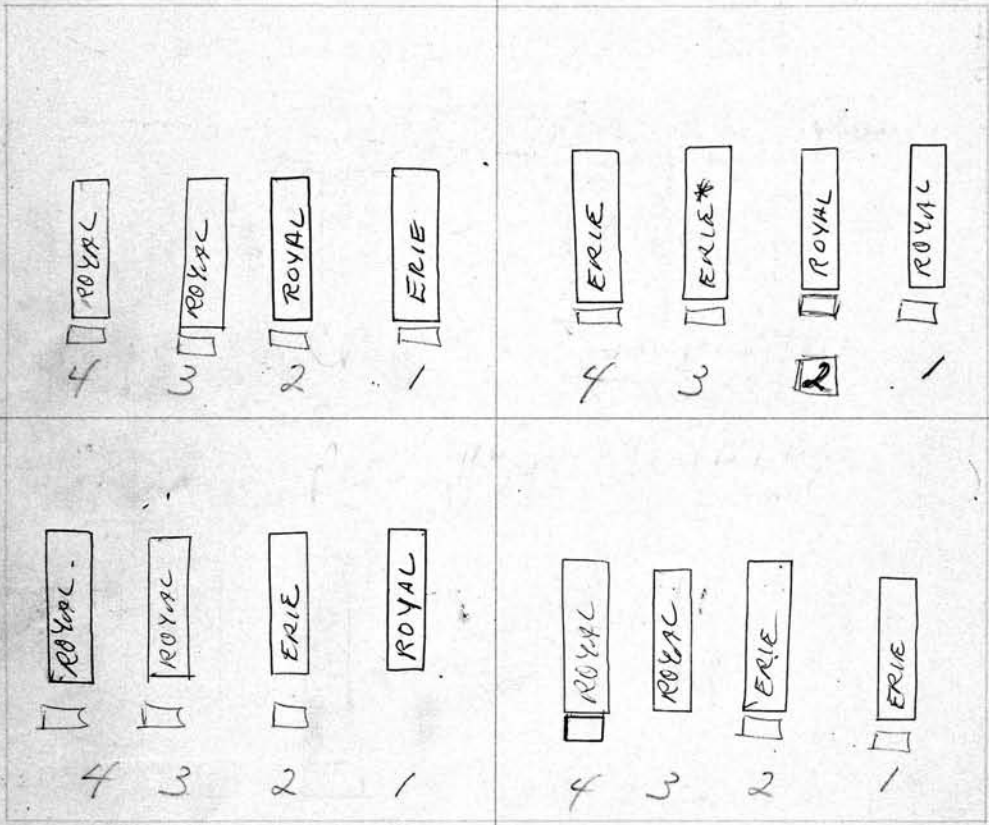
S. E.		Owner	N. E.		Owner
1	WILLIE SCOFIELD JR	5/16/96	1	LOUISE PEARL SMITH	12/14/94
2	WILLIE HARVEY	7-2-2005	2	DOROTHY RUTH YOUNG	4-7-2009 PIF 7/6/94
3	Mrs RUBY HARVEY	PIF 4-26-02	3	REGINA KEARNEY	6/1/95
4	Mrs. MARGARET HARVEY	PIF 4-26-02	4	Mrs MAURIS KEARNEY	PIF 26-02

38

S. W.	Owner	N. W.
1	TYSHAWN FLAGLER 6/20/95	1 MARY CAMERON WASHINGTON 3/11/95
2	DARELL LEE BECKLEY 7/17/95	2 ETHEL LEE DRUMGOOLE 3/28/95
3	BENNIE DAVID BARNES 8/5/95	JUAN KAREN PHILLIPS 11/23/95 ASH 3 RUDOLPH M. PATTERSON 5/2/95
4	ROSSA MAE JONES 9/11/95	4 MARVIN GLASCO 5/15/95

AT NEED SINGLES
ONLY.
NO SELECTION

Lot No. **89**
Range No. **10**
Remarks:



SCALE: 3/4 feet = 1 inch.

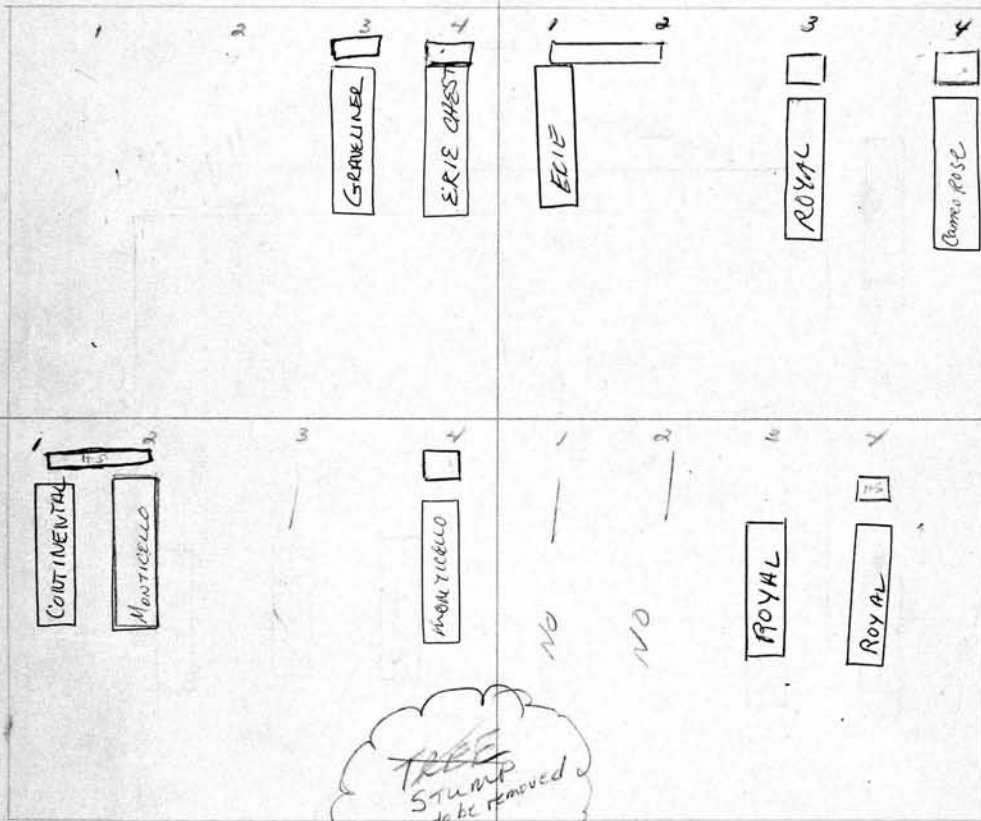
S. E.	Owner	N. E.	Owner
1	CLARENCE BACON 2-25-94 ROYAL	1	FRANCIS BROWN 9/15/93
2	MARY ALICE SHEPHERD 2-26-94 ERIE	2	BENNIE MAE SIMS 11/23/94
3	HELEN MORRIS 3/3/94 ROYAL	3	WILHELMINA FIELDS 12/15/93
4	NONA D. HILL 11/29/94	4	LEROY WILLIAMS 2/11/94

440

S. W.	Owner	N. W.	Owner
1	Rev Gwendolyn Cotton gbs on contract #500028 PIF	1	DONALD LEON BISHOP 7-19-2170 PIF 7/9/95
2	Rev LILY COTTON	2	Rev LYDIA BISHOP PIF 7/9/95
3	KEITH BERNARD HOLLOWAY 1-20-2007	3	MARY F. BANKS 7/3/97
4	CYNTHIA MARIE BROOKS 10-14-2005	4	MARGUERITE R. GREENWELL 4/14/2015 PIF 12/17

1+2 M. Davis cancelled due to non payment.
 3+4 cancelled due to non payment - credit avail. Betty Lou Love

Lot No. **91**
 Range No. **10**
 Remarks:



GRAVES 3+4
 ARE ONLY 8' LONG

SCALE: 1/2 inch = 1 foot

S. E.	Owner	N. E.	Owner
1	WILLIE REV. W. F. COTTON 12-22-95	1	X TREE
2	MARIE COTTON 2-3-2006	2	X TREE
3	ALFRED SHIELDS 12/1/2000 ON CONTRACT PIF 12/1/01	3	NAOMI HOLMES 12-27-95
4	LEOLA SHIELDS 12/1/2000	4	LINDA ALSTON 11/1/95


S. W.	Owner	N. W.	Owner
1		1	
2		2	
3		3	
4		4	

441

Lot No. 92

Range No. 10

Remarks:



SCALE: 3 feet = 1 inch.

S. E.	Owner	N. E.	Owner
1		1	
2		2	
3		3	
4		4	


442

S. W.	Owner	N. W.	Owner
1		1	
2		2	
3		3	
4		4	
>			

Lot No. 93

Range No. 10

Remarks:




SCALE: 3/4 inch = 1 foot

S. E.	Owner	N. E.	Owner
1		1	
2		2	
3		3	
4		4	

S. W.	Owner	N. W.	Owner
1		1	
2		2	
3		3	
4		4	

~~448~~

Lot No. **94**
 Range No. **10**
 Remarks:




SCALE: 3 feet = 1 inch.

S. E.	Owner	N. E.	Owner
1		1	
2		2	
3		3	
4		4	

444

S. W.	Owner	N. W.	Owner
1		1	
2		2	
3		3	
4		4	

Lot No. **95**
 Range No. **10**
 Remarks:




SCALE: 3 feet = 1 inch.

S. E.	Owner	N. E.	Owner
1		1	
2		2	
3		3	
4		4	

S. W.	Owner	N. W.	445 Owner
1		1	
2		2	
3		3	
4		4	

Lot No. 96
Range No. 10

Remarks:



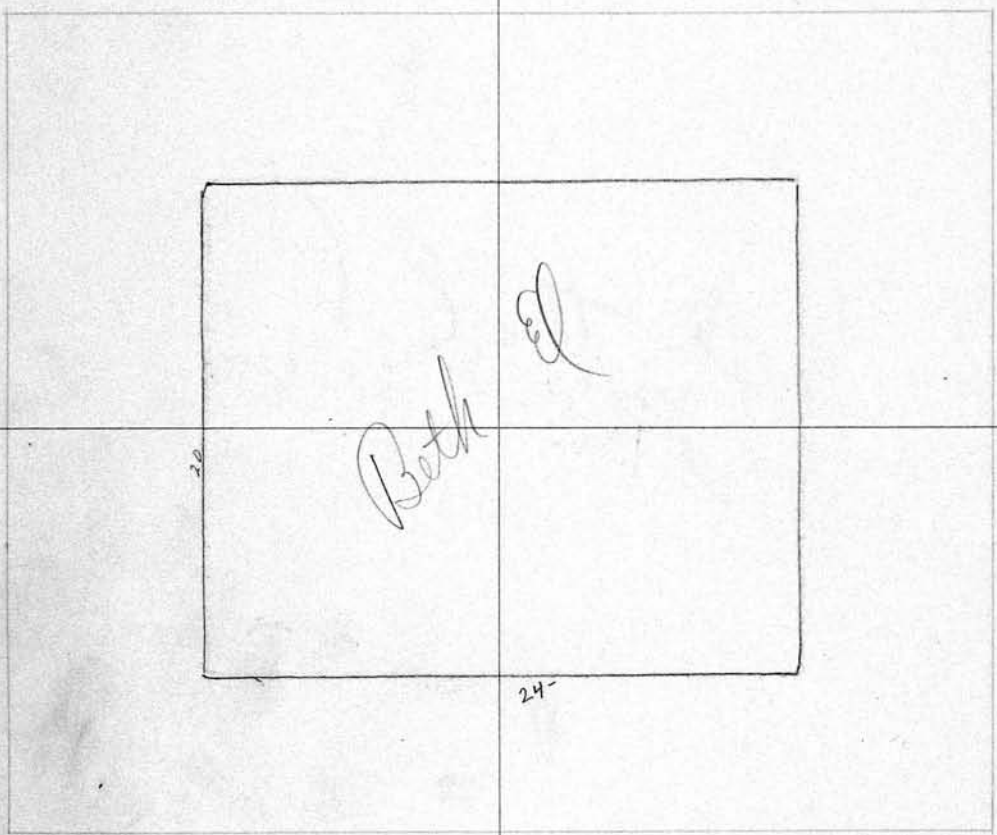
SCALE: 3 feet = 1 inch.

S. E.	Owner	N. E.	Owner
1		1	
2		2	
3		3	
4		4	

446

S. W.	Owner	N. W.	Owner
1		1	
2		2	
3		3	
4		4	

Lot No. **97**
 Range No. **10**
 Remarks:



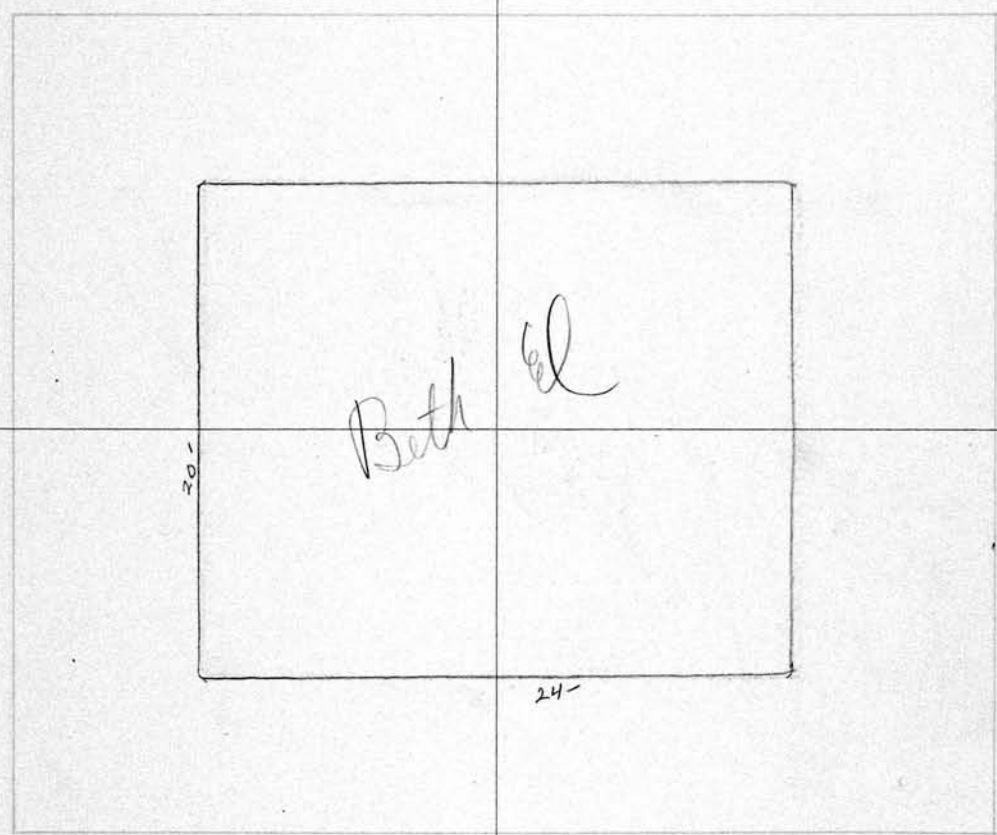
SCALE: 3 feet = 1 inch.

S. E.	Owner	N. E.	Owner
1		1	
2		2	
3		3	
4		4	

S. W.	Owner	N. W.	Owner
1		1	
2		2	
3		3	
4		4	

Lot No. **98**
 Range No. **10**

Remarks:



SCALE: 3 feet = 1 inch.

S. E.	Owner	N. E.	Owner
1		1	
2		2	
3		3	
4		4	


448

S. W.	Owner	N. W.	Owner
1		1	
2		2	
3		3	
4		4	

Lot No. 99

Range No. 10

Remarks:



SCALE: 5 feet = 1 inch.


S. E.	Owner	N. E.	Owner
1		1	
2		2	
3		3	
4		4	

S. W.	Owner	N. W.	Owner
1		1	
2		2	
3		3	
4		4	

Lot No. ~~100~~ 149

Range No. 10

Remarks:



SCALE: 3 feet = 1 inch.

S. E.	Owner	N. E.	Owner
1		1	
2		2	
3		3	
4		4	


450

S. W.	Owner	N. W.	Owner
1		1	
2		2	
3		3	
4		4	

Lot No. **101**

Range No. **10**

Remarks:




SCALE: 3/4" = 1 foot

S. E.	Owner	N. E.	Owner
1		1	
2		2	
3		3	
4		4	

S. W.	Owner	N. W.	Owner
1		1	451
2		2	
3		3	
4		4	

Lot No. 102
 Range No. 10
 Remarks:



SCALE: 3 feet = 1 inch.

S. E.	Owner	N. E.	Owner
1		1	
2		2	
3		3	
4		4	


452

S. W.	Owner	N. W.	Owner
1		1	
2		2	
3		3	
4		4	

Lot No. **103**

Range No. **10**

Remarks:



SCALE: $\frac{1}{2}$ inch = 1 foot

S. E.	Owner	N. E.	Owner
1		1	
2		2	
3		3	
4		4	

S. W.	Owner	N. W.	Owner
1		1	
2		2	
3		3	
4		4	

453


Owner

2012
01/10/2012
...

Lot No. **104**

Range No. **10**

Remarks:



SCALE: 3 feet = 1 inch.


S. E.	Owner	N. E.	Owner
1		1	
2		2	
3		3	
4		4	

454

S. W.	Owner	N. W.	Owner
1		1	
2		2	
3		3	
4		4	

Lot No. **105**
 Range No. **10**

Remarks:



SCALE: 3 feet = 1 inch.

S. E.	Owner	N. E.	Owner
1	<i>Blaine, Mrs. John</i>	1	
2	<i>Mrs. J. Gibson 1-12-1907</i>	2	
3		3	
4		4	


S. W.	Owner	N. W.	Owner
1		1	
2		2	
3		3	
4		4	

455

Lot No. 106

Range No. 10

Remarks:




SCALE: 3 feet = 1 inch.

S. E.	Owner	N. E.	Owner
1		1	
2		2	
3		3	
4		4	

456

S. W.	Owner	N. W.	Owner
1		1	
2		2	
3		3	
4		4	

Lot No. **107**
 Range No. **10**
 Remarks:



SCALE: 5 feet = 1 inch.

S. E.	Owner	N. E.	Owner
1		1	
2		2	
3		3	
4		4	

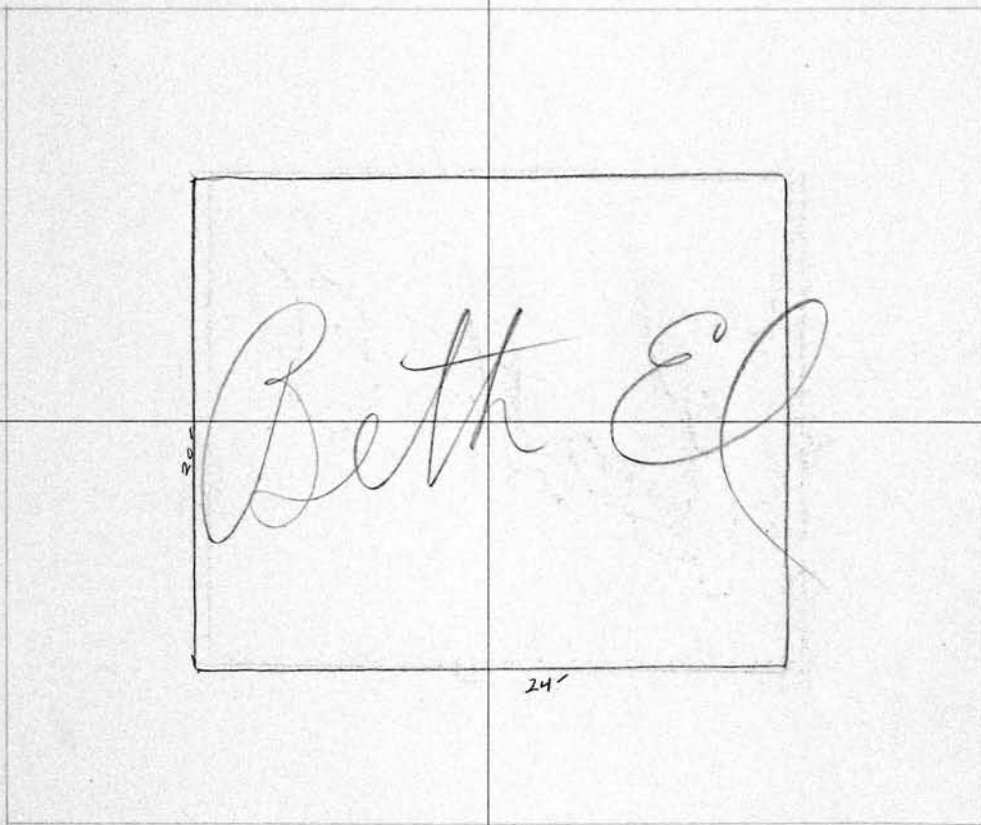
S. W.	Owner	N. W.	Owner
1		1	
2		2	
3		3	
4		4	

457

Lot No. 108

Range No. 10

Remarks:



SCALE: 1/2 inch = 1 foot.

S. E.	Owner	N. E.	Owner
1		1	
2		2	
3		3	
4		4	


458

S. W.	Owner	N. W.	Owner
1		1	
2		2	
3		3	
4		4	

Lot No. 109

Range No. 10

Remarks:



SCALE: 5 feet = 1 inch.

S. E.	Owner	N. E.	Owner
1		1	
2		2	
3		3	
4		4	


S. W.	Owner	N. W.	Owner
1		1	
2		2	
3		3	
4		4	

459

Lot No. 110

Range No. 10

Remarks:



SCALE: 3 feet = 1 inch.

S. E.	Owner	N. E.	Owner
1		1	
2		2	
3		3	
4		4	


460

S. W.	Owner	N. W.	Owner
1		1	
2		2	
3		3	
4		4	

Lot No. 111

Range No. 10

Remarks:



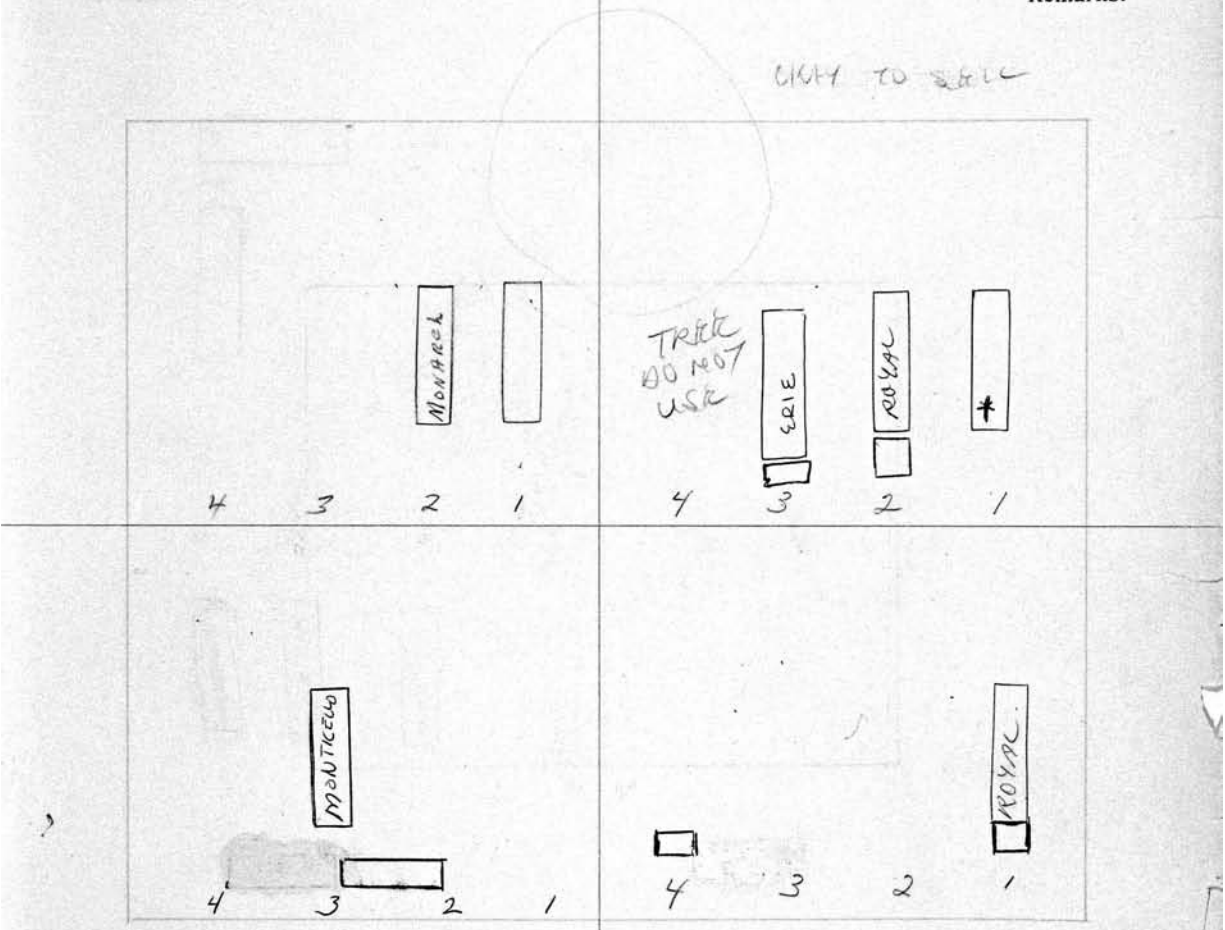
SCALE: 3 feet = 1 inch.

S. E.	Owner	N. E.	Owner
1		1	
2		2	
3		3	
4		4	

PERPETUAL CONTRACT		461	
S. W. 1/4	Owner	N. W. 1/4	Owner
1	Frederick Dalzell 11-9-1962	1	ALLEN E. BRATTY 6/22/01 ALICE BEATTY 6/22/01
2	Maybelle Dalzell R.B. 8-23-1960	2	FREDDIE FLEMINGS 8/4/92
3		3	MARIA HARISIS 11/17/06
4		4	DO NOT USE - TREE

Lot No. 112
Range No. 10

Remarks:



SCALE: 1/2 inch = 1 foot

S. E. 1/4	Owner	N. E.	Owner
1	Robert Schnacky	1	RUBY MITCHELL 7/29/92
2	RESERVED ROBERT SCHNACKY	2	ROD WILLIAM MITCHELL 1/15/02
3	LOIS J. (BET) SCHNACKY 3-29-2002	3	ROSE MARLINE BLUK 1/15/02
4		4	MRS THANK VAN HA 1/15/02

462 PIF 1950 S. W. Nicholas + Patricia Morabito Owner		N. W. Owner	
1		1	RES. John L. Bidzinski PIF 12/3/91
2		2	RES. DRAGICA J. BIDZINSKI PIF 12/3/91
3		3	RES. MITO BRUTOUSKI PIF 6/1/97
4		4	BOZANA BRUTOUSKI 6/28/97

S. E. PIF 1950 Nicholas + Patricia Morabito Owner		N. E. Owner	
1		1	ARLINE SHAW 11/28/90
2		2	Alma Inez 12-1-1990
3		3	FRANK P. VOGL 4/1/90 ASHER Louise Vogel 2-28-90
4		4	PERRY ROBINSON 12/27/90

Lot No. **113**

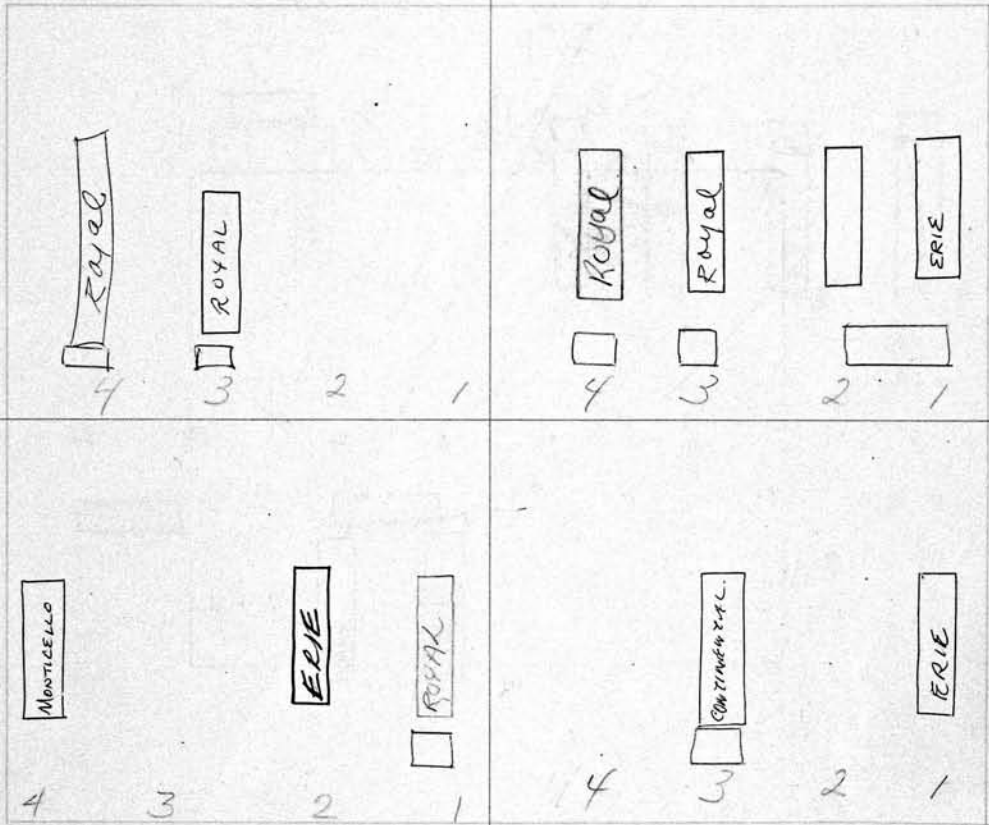
Range No. **10**

Remarks:

SCALE: 5 feet = 1 inch.

S. W.	Owner	N. W. 1/4	Owner
1	CHRISTIDE BARNES ^{Mrs. JAY B. BELLADIA BARNES}	1	KARL J. SCHULZ 5-29-2008
2	WILLIAM D. BARNES ^{SHARLES BARNES}	2	Arline Schulz 6-22-90
3	NELLIE I. MURPHY 3-31-2000	3	Ogie Mae Mitchell 9-26-90
4	Helen Litchrist 9/21/90	4	Hilda Lane 12-28-93

Lot No. **114**
 Range No. **10**
 Remarks:



SCALE: 5 feet = 1 inch.

S. E.	Owner	N. E.	Owner
1	Alphonse Beckley 12-9-93	1	JAMES ROBINSON 4/29/94
2	VALDEMAR PEDERSEN 9-23-03	2	
3	^{Mrs.} ANTHONIA KAPSALIS p.f. 3/20/90	3	NELLO MORRISON 12/30/96
4	ACHILLES KAPSALIS 11-13-2007	4	

1, 2, 3, 4
 ON CONTRACT
 7/30/92

464 PERPETUAL CONTRACT

S. W. 1/4 Fred HAMMERZAHN Owner

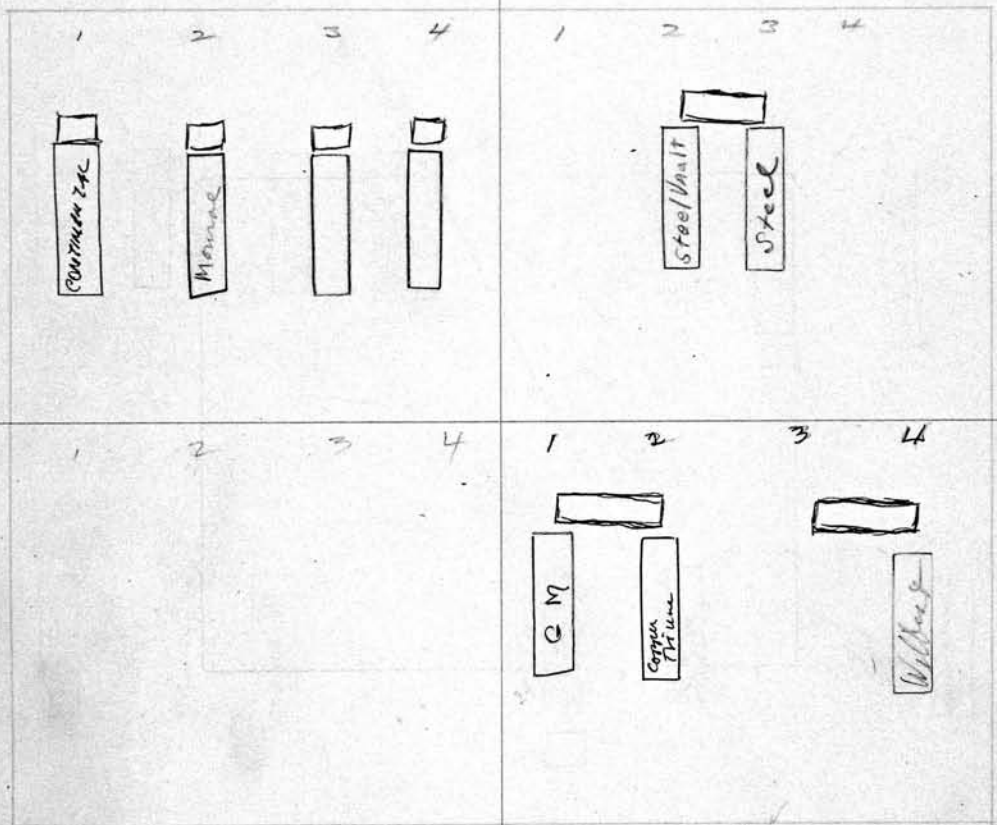
1	ANNA LAMMERZAHN	8-19-88
2	Fritz Hammerzahl	11-18-1985
3	Ruth Hammerzahl	1-6-1961
4	Clara W. Pfeiffer	12-22-1954

PERPETUAL CONTRACT

N. W. 1/4 Jennie Katherine Anderson Owner

1		
2	Jorgen C. Andersen R.B.	8-1-1957
3	Jennie Katherine Anderson	3-13-1974
4		

Lot No. **115**
 Range No. **10**
 Remarks:



*Chas. Repenst...
 #1 1 + 2
 road to
 Lewis*

SCALE: 3/4 inch = 1 inch. PIF 11/10/89

PERPETUAL CONTRACT

S. E. MRS. RUTH A. LEA Owner

1		
2		
3		
4		

PERPETUAL CONTRACT

N. E. EVELYN WINANS Owner

1	John Lewis	1-21-1985
2	SARAH LEVIS	12-1-84
3	EVELYN WINANS	12-18-99
4	Robert T Winans	9-21-1966

Charles H. Aurelia M. Reisz
S.W. 1/4 Frank W. & Hattie P. Schutte Owner

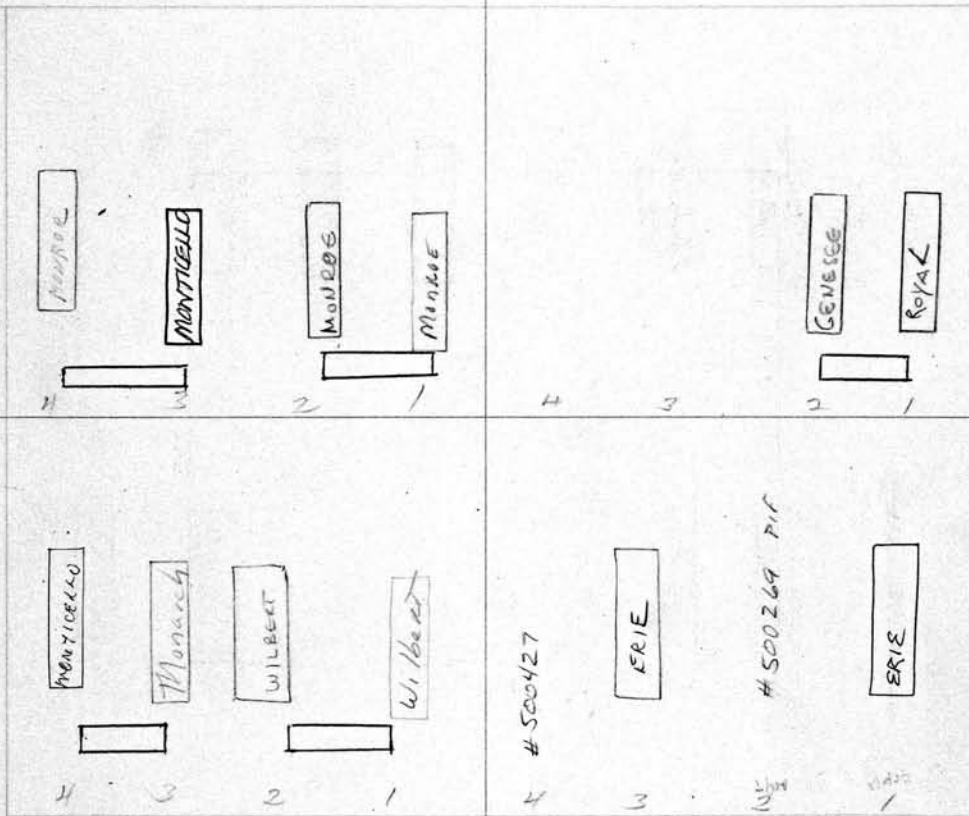
1	Frank W. Schutte	7-14-1972
2	Hattie Schutte	Jan 28, 1980
3	AURELIA M. REISIG	5-13-2004
4	Charles H. Reisz	2-27-1965

PERPETUAL CONTRACT (wife)
 N.W. 1/4 William J. & Anne V. Volz Owner

1	William J. Volz	2/1/85
2	Anne V. Volz	5-30-79
3		
4		

Lot No. 116
 Range No. 10
 Remarks:

PERPETUAL CONTRACT



Hendee = Owns GRAVES 1+2
 by 1/2 " " 3+4

PERPETUAL CONTRACT

SCALE: 3 feet = 1 inch.

Victor & Alma L. Hendee
 S.E. 1/4 Blake G. & Elsa S. Lytle Owner

1	Victor Hendee	1-9-1973
2	Alma Hendee	12-17-77
3	Blake S. Lytle	3-4-1970
4	ELSA S. LYTLE	2/1/91

9/17/04 - Legg sold back property R-10, 116, 1-4
 For even exchange for monument on
 R-4, 136 NE 1/4, #5

PERPETUAL CONTRACT
 N.E. 1/4 William A. & Bobby D. Legg Owner

1	Roman Lipets	5-14-2007
2	Shifra Lipets PTF	5/10/07
3	SUELIE SHAW	9-11-2006
4	MELVIN & BARBARA ROBERTS	# 500427

466 PERPETUAL CONTRACT

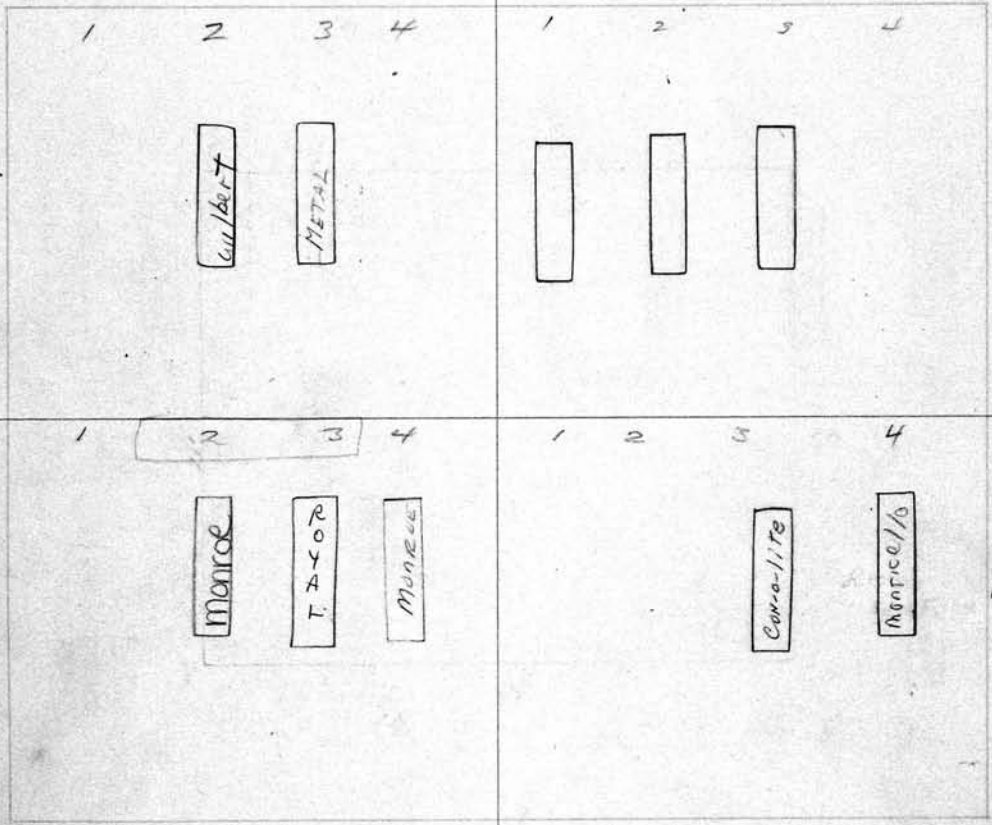
	S. W. 1/4 Hugh & ANNE DAVIS	Owner
1	Mrs. Estelle (ashes)	Stuffer
2	Anne Davis	11-1-1782
3	Hugh Davis	2-21-1968
4	R.S. Ashes of Melissa Stuffer	

PERPETUAL CONTRACT

	N. W. 1/4 Alice May Gomm	Owner
1	William E. Gomm	5-28-55
2	Alice Gomm	4-9-1957
3	Mabel Gomm Keeler	1-28-1957
4		

Mrs. Estelle Stuffer
only child of Hugh & Anne Davis

Lot No. **117**
Range No. **10**
Remarks:



SCALE: 5 feet = 1 inch. PERPETUAL CONTRACT

	S. E. 1/4 OSCAR E. + Elsie A. Lichtenfels	Owner
1	Clara	
2	Rudolph Lichtenfels	1-3-1985
3	OSCAR LICHTENFELS	9-11-87
4	Clara A. Lichtenfels	3-4-1974

PERPETUAL CONTRACT

	N. E. 1/4 Walter J. + VERA K. Lichtenfels	Owner
1		
2		
3	VERA K. Lichtenfels	12-5-1958
4	MARR J. Killenbeck	4-7-1982

PERPETUAL CONTRACT

S. W. 1/4 JANE VANDERHOEF		Owner
1	Henry E. VanderhoeF R.B. 10-14-1955	
2	Jane Williams Van Derhaef 11-18-1965	
3	ARLENE VAN DERHOEF 5-14-04 PSHES	
4		

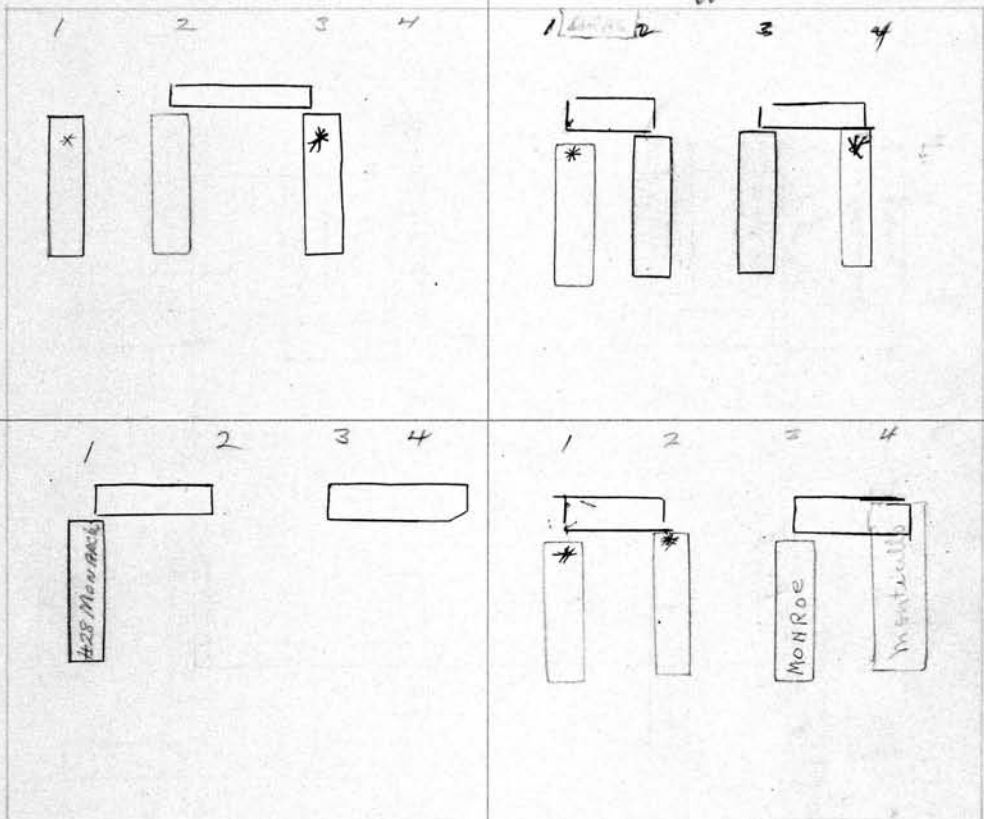
PERPETUAL CONTRACT 467

N. W. 1/4 FLORENCE M. H. BENHAM		Owner
1	Florence Benham 7-28-81	
2	Leon L. Benham 7-16-1955	
3	David Henry Benham 12-21-1959	
4	Elsa Benham Allen 4/7/92 PSHES	

Lot No. 118

Range No. 10

Remarks:



K = To Own GRS. 1+2
S = " " " 3+4

See Register

PERPETUAL CONTRACT

SCALE: 3/4 inch = 1 inch.

S. E. 1/4 ERMA J. KURTZ		Owner
1	Henry J. Kurtz R.B. 5-9-1958	
2		
3		
4		

G = To Own GRS. 1+2
C = " " " 3+4

PERPETUAL CONTRACT

MABEL R. GILLICE		Owner
1	Mabel R. Dillie 6-4-76 ASHES	
2	Freeman A. Dillie 9-30-25 ASHES	
3	Alfred F. Cassebeer - 11-13-1967	
4	Alma R. Cassebeer Oct. 23, 1979	

468 PERPETUAL CONTRACT
 S.W. 1/4 PAULINE ROBINSON Owner

1	JUNE SCHOMSKA 6-8-2000 ^{ASIES}
2	MILTON C. SCHOMSKA 7/2/97
3	ROY O ROBINSON 7-5-1966
4	PAULINE ROBINSON 18-87

PERPETUAL CONTRACT
 N.W. 1/4 William & Susie L. Hultenschmidt Owner

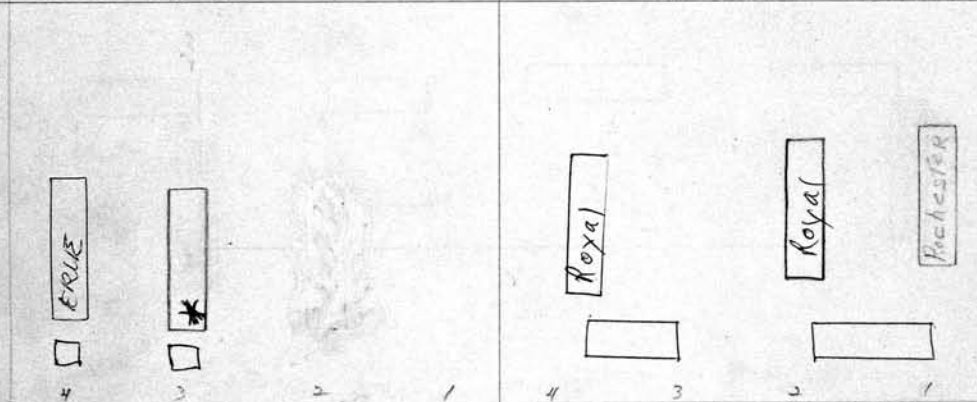
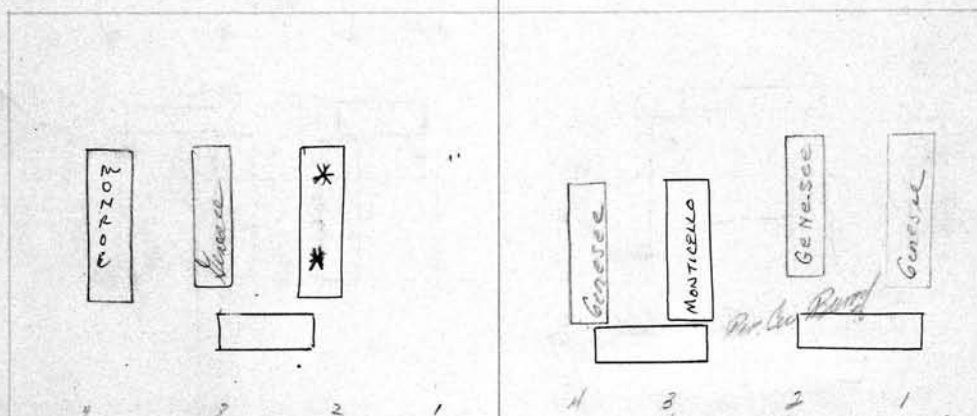
1	Susie L. Hultenschmidt 4/24/75
2	Wm. J. Hultenschmidt 2-11-1969
3	SHIRLEY W. HULTENSCHMIDT 5-10-2008
4	Philip C. Hultenschmidt 11-4-71

H.S. To be moved from graves 3+3
 To graves 1-2

Lot No. **119**

Range No. **10**

Remarks:



SCALE: 1/2 inch = 1 foot

PERPETUAL CONTRACT
 S.E. PAULINE ROBINSON Owner

1	
2	
3	James C. Sheemaker ^{ashes} 12-14-1984
4	MELIMPA SHEEMAKER 11/25/91

PERPETUAL CONTRACT
 N.E. 1/4 Anna Bardana Owner

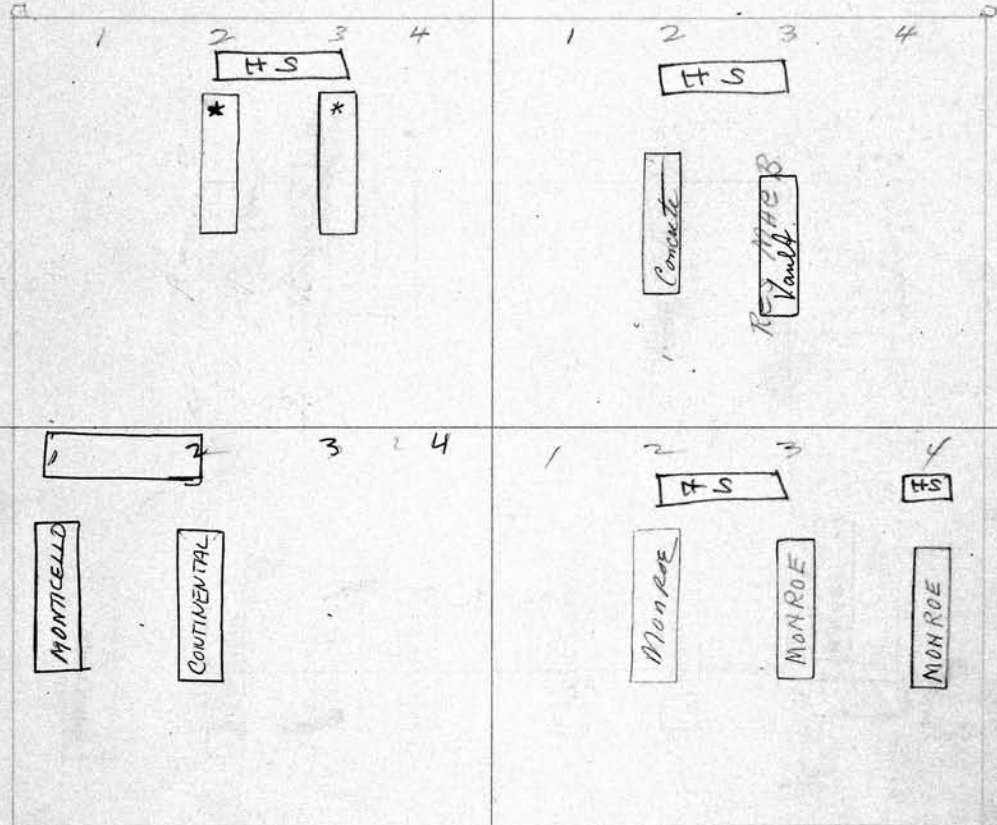
1	Otto Bardana 1-4-1969
2	Anna Bardana - 10-10-85
3	RUTH BARDANA LEA
4	Roxie Lea 3-26-84

PERPETUAL CONTRACT
 S.W. 1/4 Louis B. Cartwright Owner
 1
 2 LOUIS B. CARTWRIGHT + ASHES
 3 Ruth M. Cartwright R.B. 10-1-1961 *
 4

PERPETUAL CONTRACT
 N.W. 1/4 ALLEN B. + MAE BASSETT GATES 469 Owner
 1
 2 ALLEN B. GATES 8-23-1965
 3 MAE MAE BASSETT GATES 1-8-1965
 4

Lot No. 120
 Range No. 10
 Remarks:

use two center graves



SCALE: 3 feet = 1 inch.

PERPETUAL CONTRACT
 S.E. 1/4 Richard E. + Rato F. Pasch Owner
 1 RICHARD E. PASCH 11/27/61
 2 RATO F. PASCH 10-31-97
 3
 4

PERPETUAL CONTRACT
 N.E. 1/4 FREDERICK + CAROLYN HORCH Owner
 1
 2 Frederick J. Horch 9-19-1923
 3 Carolyn Horch 8-16-1969
 4 Lucille E. Reuschle 7-23-1969

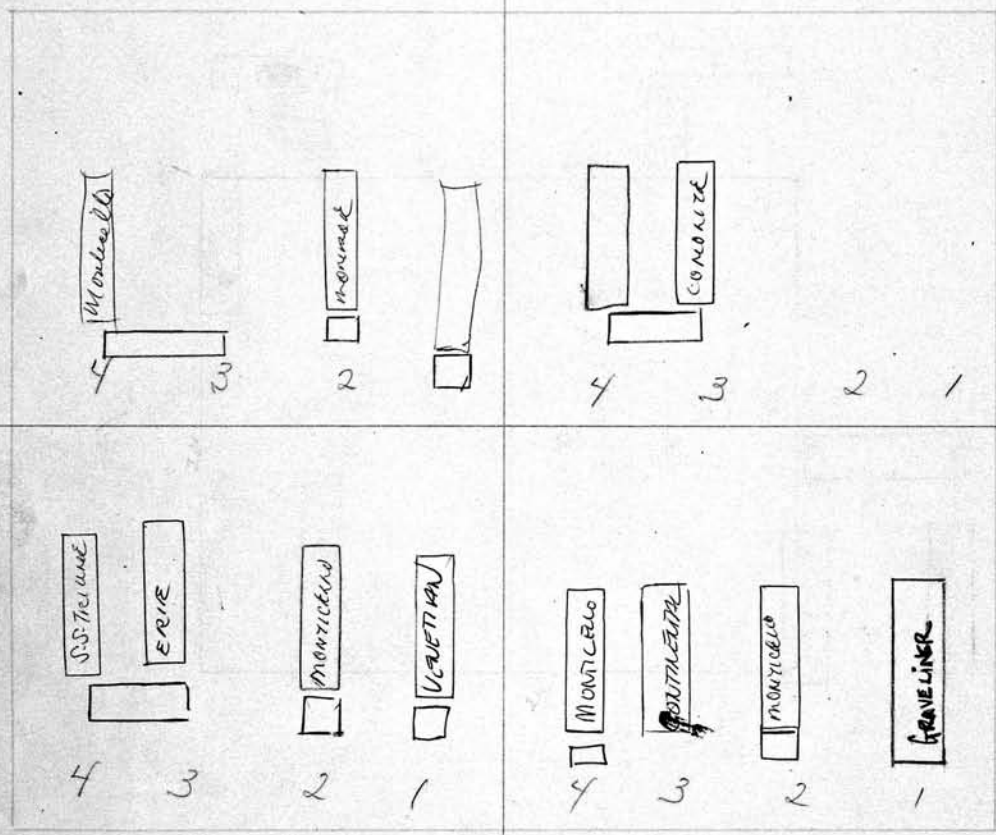
470
S. W. 1/4

	Owner
1	Panas Dibinsky 3-24-90
2	PRISCILLA BARNES 5/22/90
3	Ros Jurek Sobolewski 3-17-90
4	Lidia Sobolewski 3-19-90

N. W. TED THEODORE & PIF 2/22/90
Owner

1	BROTHER TED
2	SISTER ALICE
3	ZIKO THEODORE 7/30/90 ^{12/1/90} REMOVED FROM 133 ROW 345 EAST
4	Krisanthi Theodor 2-24-90

Lot No. **121**
Range No. **10**
Remarks:



SCALE: 1/2 inch = 1 foot

S. E.

	Owner
1	HELEN G. GADSON 3-25-05 PIF 2/1/94
2	NAPOLEON WINFREY 3/22/90
3	NIHU TRAN 5/2/2000 PIF (EX-11)
4	THINH LUONG 1/9/90

N. E.

	Owner
1	PRISCILLA L. WALTERS 9-21-07
2	ANNIE T. HUMES 6/25/99
3	ALBERT J. LAWSON, SR. 3-17-99
4	ROBERT LENARD MINLEY 12-17-98

S. W. <i>Patricia ^{Nicholas} Morabito</i> PERPETUAL CONTRACT Owner		N. W. <i>Nicholas and Patricia Morabito</i> PERPETUAL CONTRACT Owner	
1		1	
2		2	
3		3	
4		4	
		SEE LETTER IN FILE	
		Lot No. 122	
		Range No. 10	
		Remarks:	
<i>PC 264.00</i> <i>1-21-80</i> SEE LETTER IN FILE			
SCALE: 3/4 inch = 1 inch.			
S. E. <i>Patricia + Nicholas Morabito</i> PERPETUAL CONTRACT Owner		N. E. <i>Patricia + Nicholas Morabito</i> PERPETUAL CONTRACT Owner	
1		1	
2		2	
3		3	
4		4	

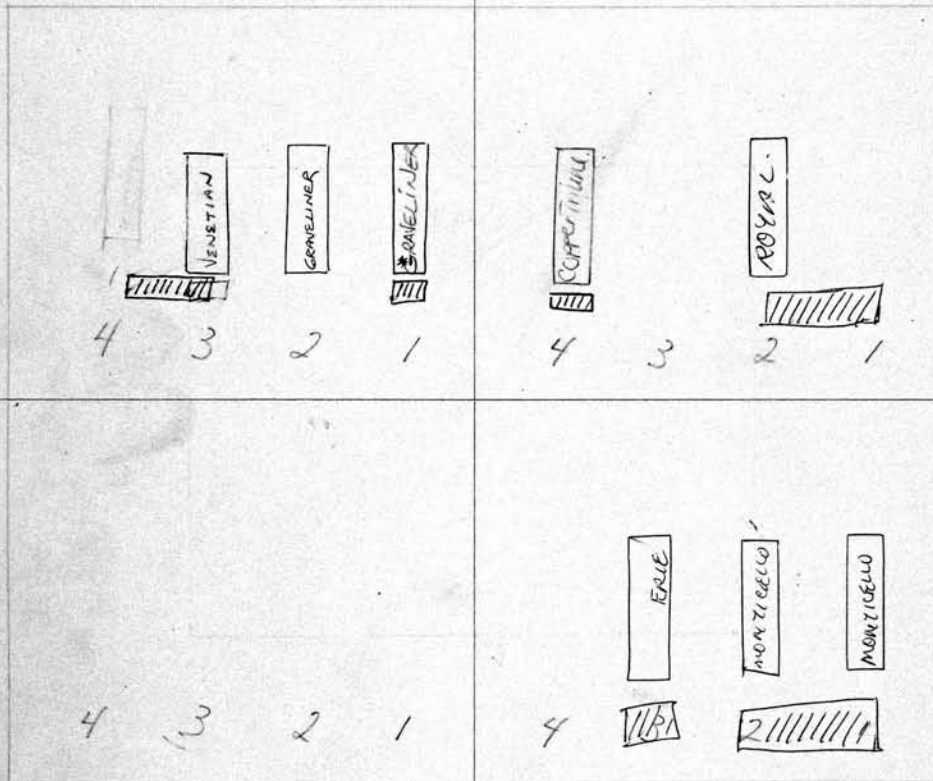
472

S. W.	Owner
LINDA JOYCE FRYER 5-19-2006 ASHES	
1 ROSEMARY FRYER 10-28-2005	
2 JEAN C. McNAIR 12-16-2005	
3 TOMISLAV KRSTEVSKI 10-7-2006	
4 RES JELENA KRSTEVSKI # 500197	

N. W.	Owner
1 RES JAMES O. SMITH PIF 5/1/93	
2 GRACE EVELYN SMITH 12/16/92	
3 RES JAMES SMITH PIF 5/1/93	
4 Ida Sue Council - Cummings 8-3-93	

Cancelled James O. Smith Acct. #3807 Feb 2005

Lot No. **123**
 Range No. **10**
 Remarks:



SCALE: 1/2 inch = 1 foot


S. E.	Owner
1 RES JACOB McKNIGHT PIF 8/22/2000	
2 RES JACOB McKNIGHT PIF 8/22/2000	
3 RES LILA MRS GRAHAM PIF 9/6/95	
4 RES LILA MRS GRAHAM PIF 9/6/95	

N. E.	Owner
1 SALVATORE ALESSI 1/16/96	
2 ROSE ALESSI 9/8/93	
*3 CARLOS ORTIZ SALVATOR LONOBILE ASHES #24105 4/18/96	
4 KOL THOMAS	

* Do Not release any information - Only speak with Carl Ledman Lonobile

S. W.	Owner	N. W.	Owner
1		1	478
2		2	
3		3	
4		4	

Lot No. **124**
 Range No. **10**
 Remarks:



SCALE: 1/2 inch = 1 foot.


S. E.	Owner	N. E.	Owner
1		1	
2		2	
3		3	
4		4	

474

S. W.	Owner	N. W.	Owner
1		1	
2		2	
3		3	
4		4	

Lot No. **125**
 Range No. **10**

Remarks:




SCALE: 5 feet = 1 inch.

S. E.	Owner	N. E.	Owner
1		1	
2		2	
3		3	
4		4	

S. W.	Owner	N. W.	Owner
1		1	475
2		2	
3		3	
4		4	

Lot No. **126**
 Range No. **10**

Remarks:




SCALE: 3 feet = 1 inch.

S. E.	Owner	N. E.	Owner
1		1	
2		2	
3		3	
4		4	

476

S. W.	Owner	N. W.	Owner
1		1	
2		2	
3		3	
4		4	

Lot No. **127**
 Range No. **10**
 Remarks:



SCALE: 3/4 inch = 1 foot

S. E.	Owner	N. E.	Owner
1		1	
2		2	
3		3	
4		4	

S. W.	Owner	N. W.	Owner
1	RES ROBT ALSTON PIF 2/21/2005	1	RES Lillian M. Graham PIF 9/6/95
2	MINNIE GEATHERS 11/26/93	2	PEDRO MCKNIGHT SR 9-30-2007 } 11-18-99
3	APOSTOLOS ZIOGAS 4/1/94	3	RES Sallie McKnight PIF
4	RES TOM ZIOGAS PIF 2/6/98	4	RES CONSTANCE WILLIAMS PIF 8/6/00

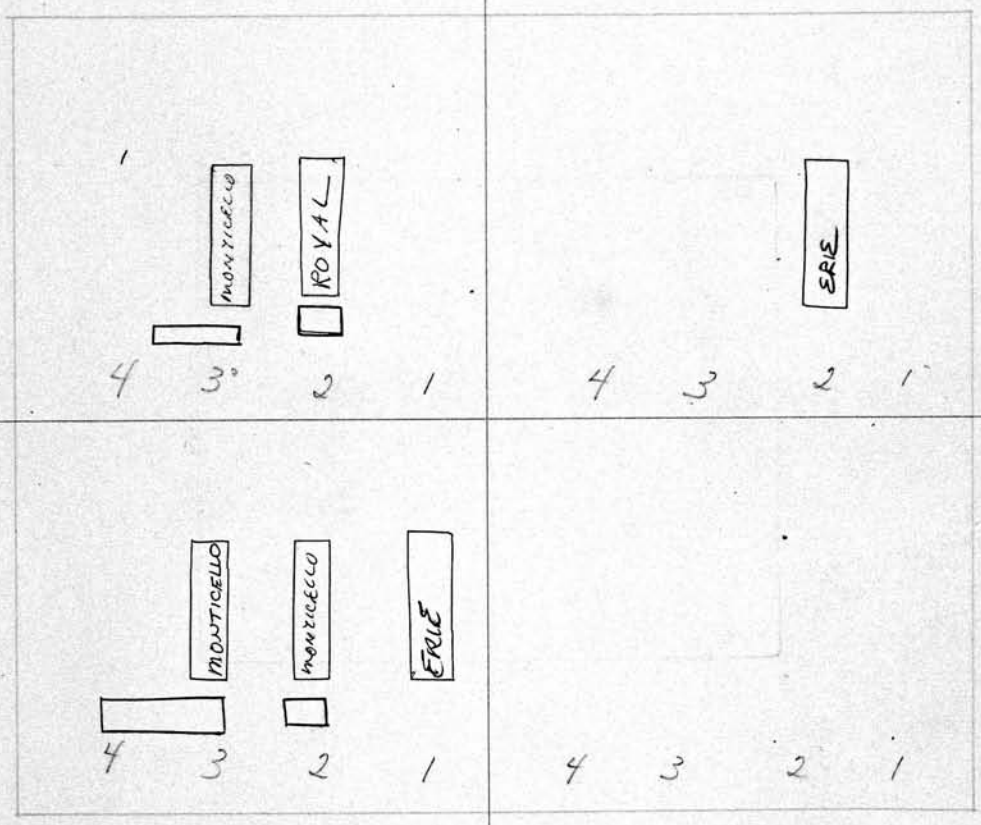
Lot No. 128

Range No. 10

Remarks:

WAY TO SELL

WAY TO SELL



SCALE: 1/2 inch = 1 foot

S. E.	Owner	N. E.	Owner
1	RUFUS T. FAIRWELL SR 6/2/99	1	RES RUBY FAIRWELL PIF 7-15-99
2	MARION GRAHAM 4/8/95	2	RES EVELYN FAIRWELL PIF 7-15-99
3	EVANGELOS HARISIS 4/6/94	3	RES RUBY FAIRWELL PIF 7-15-99
4	RES AMILIA HARISIS PIF 9/6/94	4	RES EVELYN FAIRWELL PIF 7-15-99

478. P.P. 1950
 S. W. Patricia & Nicholas Morabito Owner
 N. W. Patricia & Nicholas Morabito Owner

1	1
2	2
3	3
4	4

732-00
 1-21-80
 SEE LETTER IN FILE

Lot No. 129
 Range No. 10
 Remarks:

S W E

SEE LETTER IN FILE

SCALE: 3 feet = 1 inch.
 P.P. 1950
 S. E. Patricia & Nicholas Morabito Owner
 N. E. Patricia & Nicholas Morabito Owner

1	1
2	2
3	3
4	4

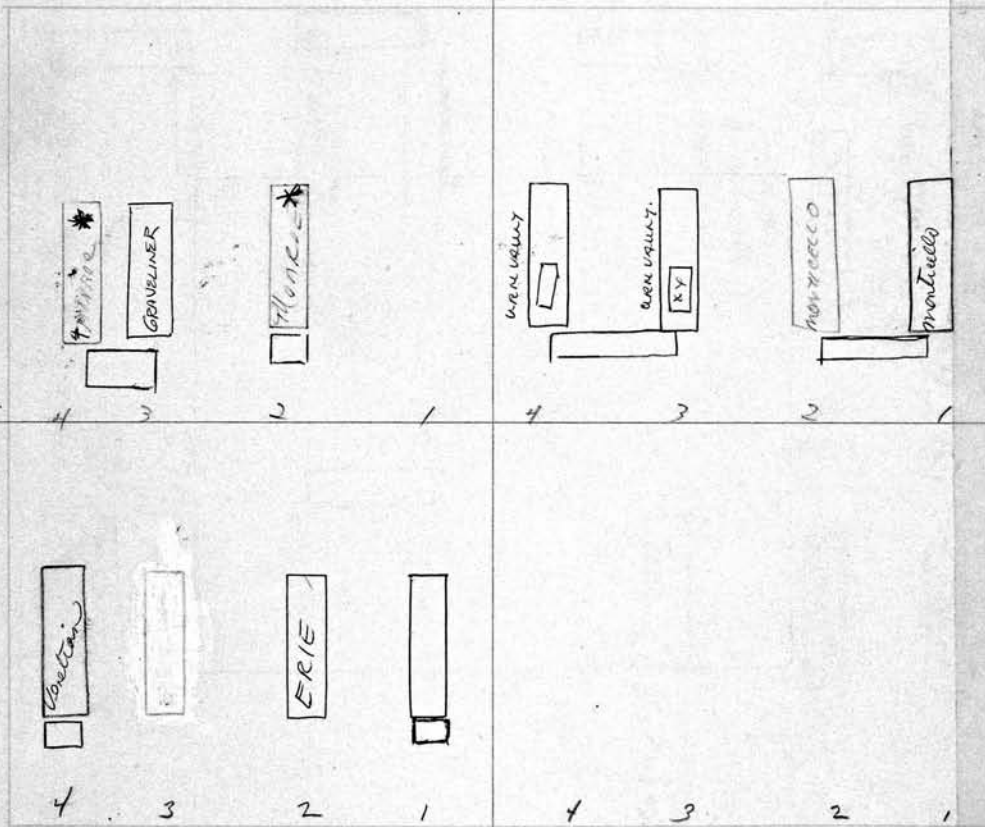
W. 1/4 Charles E. ^{SR.} and Elizabeth ^{Hess} ^{Owner}		N. W. 1/4 478 Owner	
1	Joan Hess 12-7-90 - ashes	1	HARRY PEDELL 9/6/86
2	August Hess 9-1-71	2	ELLEN H. PEDELL 6/22/93
3	ELIZABETH DEBELLIS (HESS) 2-16-2006	3	ELIZ E RIMANIS ASHES REBURIED 6/20/96
4	Charles E. Hess, SR. 12-31-1973 Charles E. Hess, Jr. 6-9-1994	4	ALFONSE RIMANIS ASHES RES ASHES GEORGE ANN BIRUTA ANN 6/20/96 PIF 10/96

PERPETUAL CONTRACT

CITY REPURCHASE
GR 3+4 12/94

Lot No. 130
Range No. 10

Remarks:



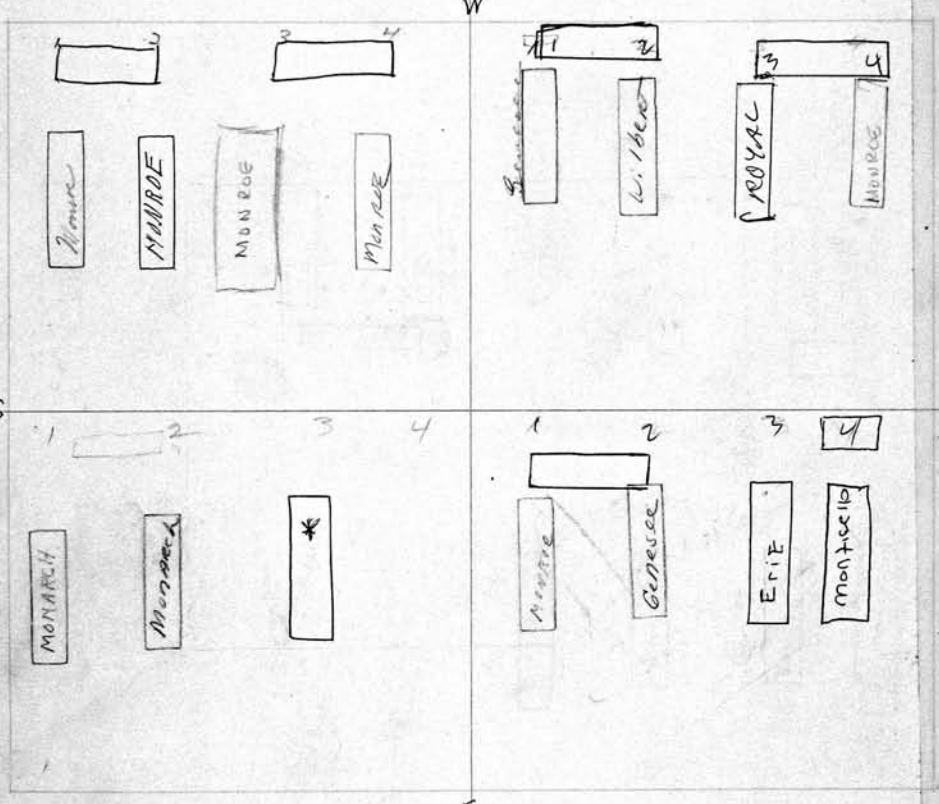
SCALE: 3 feet = 1 inch.

S. E. Owner		N. E. 1/4 PIF 10/96 KATHERINE P. SHAW Owner	
1	DENNIS JACKSON 12-9-91	1	
2	ELIZABETH S. HAMPTON 4-17-99	2	
3	RES. WESLEY JACKSON PIF 9/96	3	
4	MYRTLE L. JACKSON 9-20-86	4	

480 S.W. 1/4 George R. & Eleanor Kierow PERPETUAL CONTRACT Owner		PERPETUAL CONTRACT N.W. 1/4 George T. + Maria K. Hartel Owner	
1. Louis Gloor 2-13-1965		1 Dr. George Hartel 3/1/71	
2 Amelia Gloor 12-2-1969		2 Marie Farns Hartel 12-17-74	
3 George R. Kierow 2-20-79		3 WILLIAM HORN 5/9/94	
4 Eleanor J. Kierow 9-15-75		4 Carol Horn 4-16-99	

Bought for City
11/23/77
314

Lot No. 131
Range No. 10
Remarks:



City Request
41 3+4

SCALE: 1/2 inch = 1 foot

PERPETUAL CONTRACT letter in file		PERPETUAL CONTRACT	
S.E. 1/4 Edwin J. + Ann B. Hess (WIFE) Owner		N.E. 1/4 Carl + Mettie Pfeiffer Owner	
1 Charles P. Hess 2-13-1969		1 Carl E. Pfeiffer 3-24-1970	
2 Gladys Hess 6-22-74		2 Mettie E. Pfeiffer 1-25-25	
3 EDWIN J. HESS 7/28/97 ASHES		3 INEZ ROBINSON COOPER 1-7-2015	
4 MRS. RICHARD M. CORNELIUS ASHES		4 ANNA DRUZIAKO 5/23/05	

* GR. ANN HESS WOULD LIKE HER ASHES TO BE PLACED IN THE EDWIN HESS AT TIME OF BURIAL

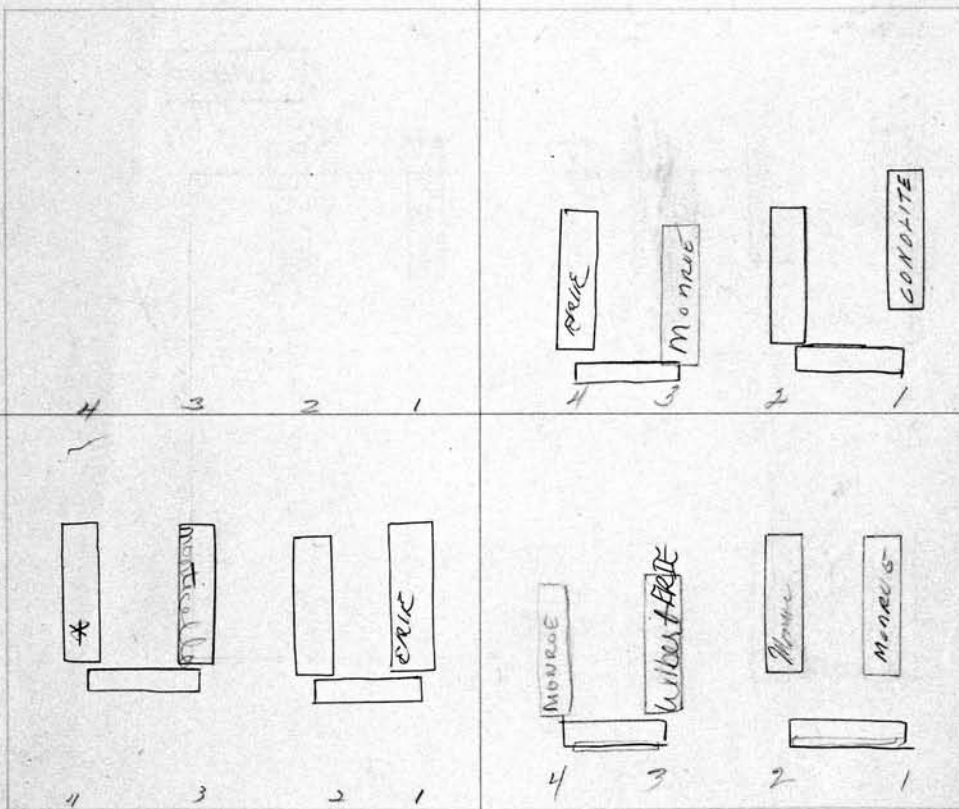
PERPETUAL CONTRACT		PERPETUAL CONTRACT	
S.W. 1/4 Gordon C. Grippen	Owner	N.W. 1/4 Gahde + Bauer	Owner
1		1	Mark W. Gahde 3-15-1967
2		2	Getrude Gahde 11-23-87
3		3	George Bauer 6-25-1973
4		4	MARLENE BAUER 11/4/94

July 5, 1989
 Transfer to niece
 Helen Kullbunt
 See file

Lot No. 132

Range No. 10

Remarks:



SCALE: 3 feet = 1 inch.

PERPETUAL CONTRACT	
Donald & Lillian Kibler 1-2	
S. E. 1/4 Edwin F. & Mathilda W. Hartman	3-4 Owner
1	DONALD KIBLER 11/8/99
2	LILLIAN C. KIBLER 3-20-2001
3	Edwin F. Hartman 10-6-1982
4	MATHILDA W. HARTMAN 11/6/93

PERPETUAL CONTRACT	
N. E. JACOB & LAURA MELLEMA	
Owner	
1	Jacob Mellema 10-7-1974
2	Laura Mellema 1-25-1965
3	Junie Sanford 11-30-92
4	Raymond Kevin Sanford 1-31-79

482

S. W. 1/4 Mildred P. Furman & Renald W. Paulus Owner

- 1 Louis O Christ 10-8-83
- 2 Helen D. Christ 7/24/87
- 3 Rena W. Paulus 5-23-1972
- 4 Bert L. Paulus 6-11-1957

PERPETUAL CONTRACT

N. W. 1/4 Alfred & Elizabeth Troesch Owner

- 1 Alfred Troesch 3-3-1962
- 2 Elizabeth D. Troesch 6-1-79
- 3
- 4 RES. MARJORIE TROESCH AGNEW


GRAVE #3 DONATED TO CITY
4/25/03 BY JANET TROSCH
WILTON

Lot No. 133

Range No. 10

Remarks:

PERPETUAL CONTRACT



See Register.

S = to Own Grs. 1+2
B = " " " 3+4

SCALE: 1/2 inch = 1 foot

PERPETUAL CONTRACT

S. E. 1/4 Gordon C. Donald R. & Russell A. Crippen Owner

- 1 GORDON C. CRIPPEN 12/13/94
- 2 Gordon A. Crippen 4-3-1961
- 3 Donald R. Crippen 12-22-1982
- 4 Russell A. Crippen 10-29-1984

PERPETUAL CONTRACT

N. E. 1/4 Schlueter & Brunns Owner


- 1 Arthur Schlueter 4-24-1967
- 2 Mildred Schlueter 6-8-1967
- 3 Helen O. Brunns 12-24-1971
- 4 Otto Paul Brunns 2-14-1983

Fred C. + Clara G. Bode
 S.W. 1/4 Gerhard W. + ALMA G. Zeh
 PERPETUAL CONTRACT
 Owner
 1 Hendrick C. Bode, Sr. Schumann
 2 CLARA G. BODE 3/8/80
 3 Alma G. Zeh - 10-28-1968
 4 Berhardt W. Zeh 3-2-1970

483
 N.W. 1/4 Clarence D. + Doris T. Zimlan
 EAZA S. BAKER
 Owner
 1 Cavallia C. Baker 3/24/1973
 2 Clennie MacDonald 5-29-1980
 3 DOROTHY S. MACDONALD 3/19/83
 4 Maud Wolters 7-25-1957

Lot No. 184
 Range No. 10
 Remarks:

1st Bly City Repurchased



See Register
 Ws Grs. 1 + 2 - see file
 S- " 3 + 4

SCALE: 1/2 inch = 1 foot

PERPETUAL CONTRACT
 S.E. 1/4 Walter + Sampson
 Owner
 1 Charles Strauss 3-9-88
 2 Minnie Strauss 8-12-70
 3 MYRTLE L. SAMPSON 1-4-87
 4 Lillian Sampson 7-13-1961

PERPETUAL CONTRACT
 ROBERT G. + PATRICIA A. STOKES
~~MARVIN + Lois E. SCOTT~~
~~Lawrence W. + Lois E. Heusinger~~
 N.E. 1/4 Ralph E. + Helen M. Wolter
 Owner
 1 STOKES
 2
 3 Rev HELEN WOLTER
 4 Ralph Wolter 3/9/88

484 PERPETUAL CONTRACT		PERPETUAL CONTRACT	
S.W. 1/4 CLARA Gillette	Owner	N.W. CLARA Gillette	Owner
1	Lucille M. Gillette 6-4-93	1	
2		2	Charles Gillette RB 5-24-1923 4-21-1923
3		3	Clara Gillette 11-2-92
4		4	Howard C. Gillette 9-22-71

Lot No. **135**

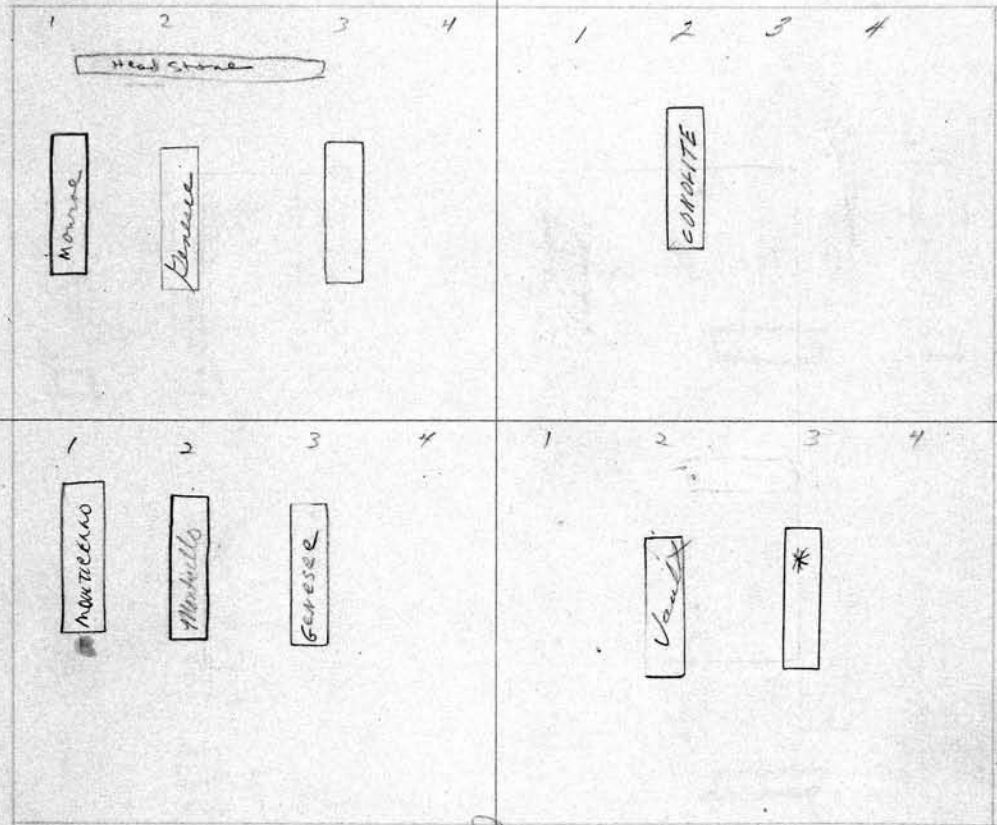
Range No. **10**

Remarks:

S.E. 1/4 Ralph H. & Louise F. Seils		PERPETUAL CONTRACT	
S.E. 1/4	Owner	N.E. 1/4	Owner
1		1	
2	LOUISE F. SEILS 12/13/91	2	Arthur J. Brill 1-13-1972
3		3	Florence L. Brill 3/31/71
4		4	

PERPETUAL CONTRACT		PERPETUAL CONTRACT	
S.W. ^{1/4} Raphael + Marie Farber Owner		N.W. ^{1/4} ERNEST J. Underwood Owner	
1	William Farber 5-21-1985 <i>Passing</i>	1	
2	Raphael Farber, m. U. 12-29-1971	2	Jane Underwood 6-21-1962
3	Marie B. Farber 7-3-1968	3	
4		4	

Lot No. **136**
 Range No. **10**
 Remarks:



SCALE: 3 feet = 1 inch.

PERPETUAL CONTRACT		PERPETUAL CONTRACT	
S.E. ^{1/4} Herbert G. Graef Owner		N.E. ^{1/4} Lois M. Schmanke + Edith M. Baker Owner	
1	ELISABETH GRACE GRAEF 9-4-87	1	
2	Herbert G. Graef 6/20/85	2	Walter Schmanke 4-11-1967
3	Frieda M. Graef 8-4-1964	3	LOIS SCHMANKE 12/5/87 ASSES
4		4	Res. Edith M. Baker

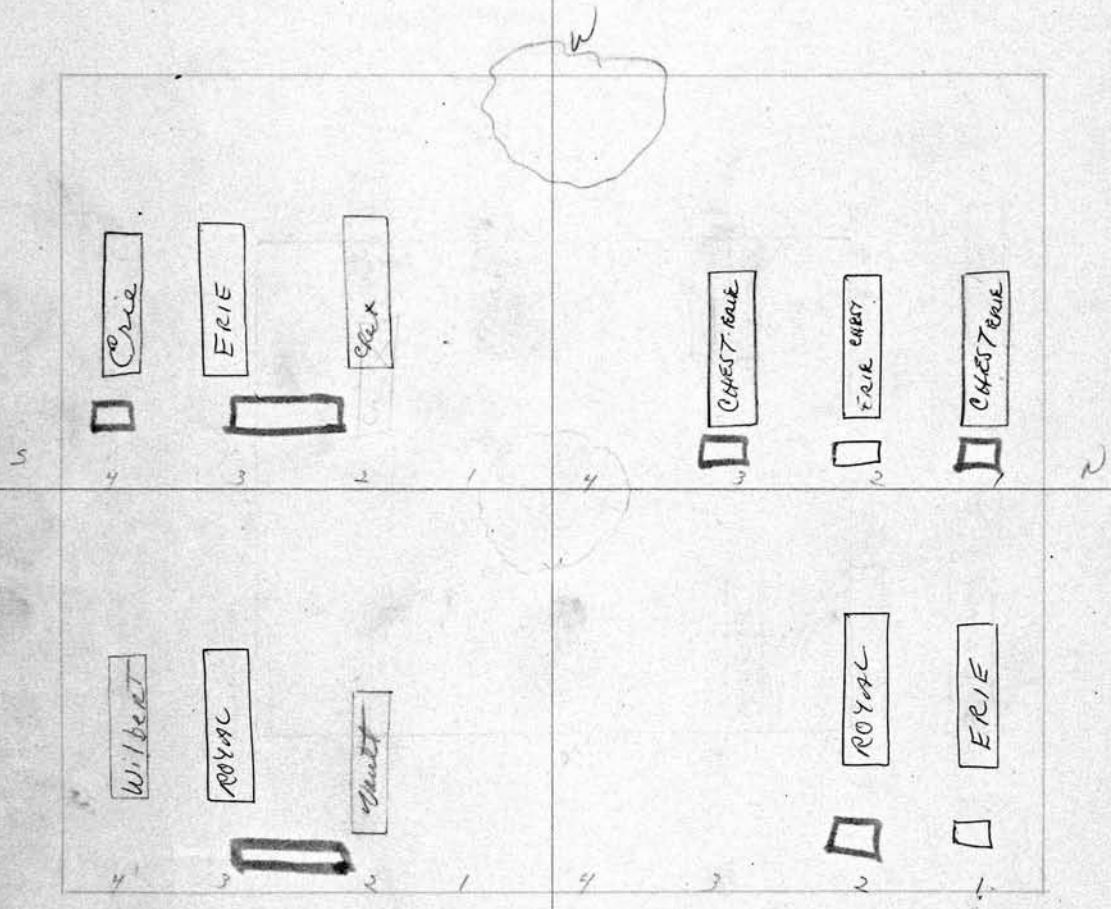
486

S. W.	Owner	N. W.	Owner
1	Tree	1	ELIZABETH VULOGEORGOS 11-12-87
2	Laurence Jenkins 1-14-88	2	GREGORIO LOPEZ 8/2/87 10/17/87
3	ROSEMARY JENKINS 6/19/88 PIF 11/88	3	MARIA LOPEZ 10/14/87
4	Mary J. Schroeder 4-9-88	4	TREE

Lot No. 137

Range No. 10

Remarks:

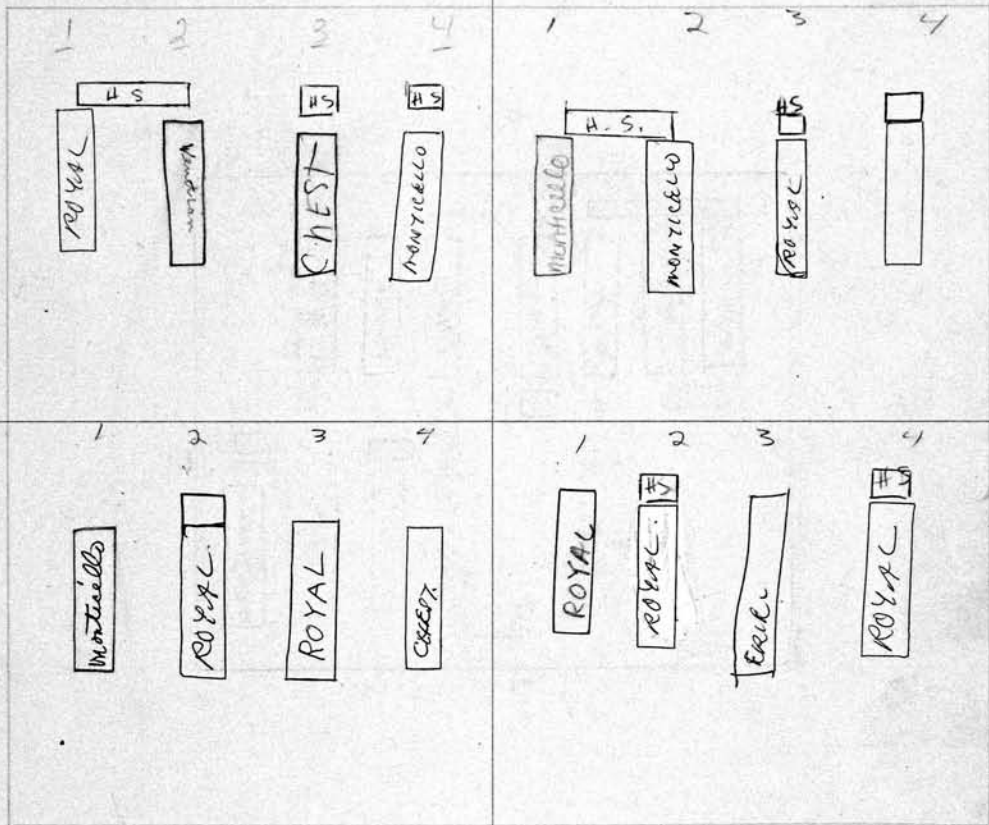


SCALE: 1/2 feet = 1 inch. LEGAL CONTRACT

S. E.	Owner	N. E.	Owner
1	Eugenia Sproat Gutekunst	1	THOMAS T. HILL 3-23-99
2	Earl H. Gutekunst R.B. 6/13/1972	2	LOIS P. HILL 8/17/94
3	EUGENIA GUTEKUNST 12/1/94	3	RES.
4	Wale Thomas Gutekunst 4-3-1972	4	RES.

S. W.	Owner	N. W.	Owner
1	WILLIAM J. ALSTON 12/14/91	1	Van Litto 8-16-93
2	Susie F. Alston 5-17-91	2	SOPHIE LITTO 8/11/97
3	CLARA AMOS 6-12-91	3	REEDA GORDON 8/9/91
4	TYRONE ROBERT CARROLL 7/23/91	4	JANNIE McFARLAND 10/28/91

Lot No. **138**
 Range No. **10**
 Remarks:



SCALE: 1/2 inch = 1 foot

S. E.	Owner	N. E.	Owner
1	Lavi J. West 5-20-91	1	ESSIE BROWN 7-27-91
2	DOROTHY Amory-Simmons 6/21/97	2	MARY W. RAY 5/3/97
3	JAMES JUNE 7-30-91	3	VIOLA SMITH 7/26/91
4	GEORGE W. MORSE 8/6/91	4	ALMETTAR HOLMES 12/3/94

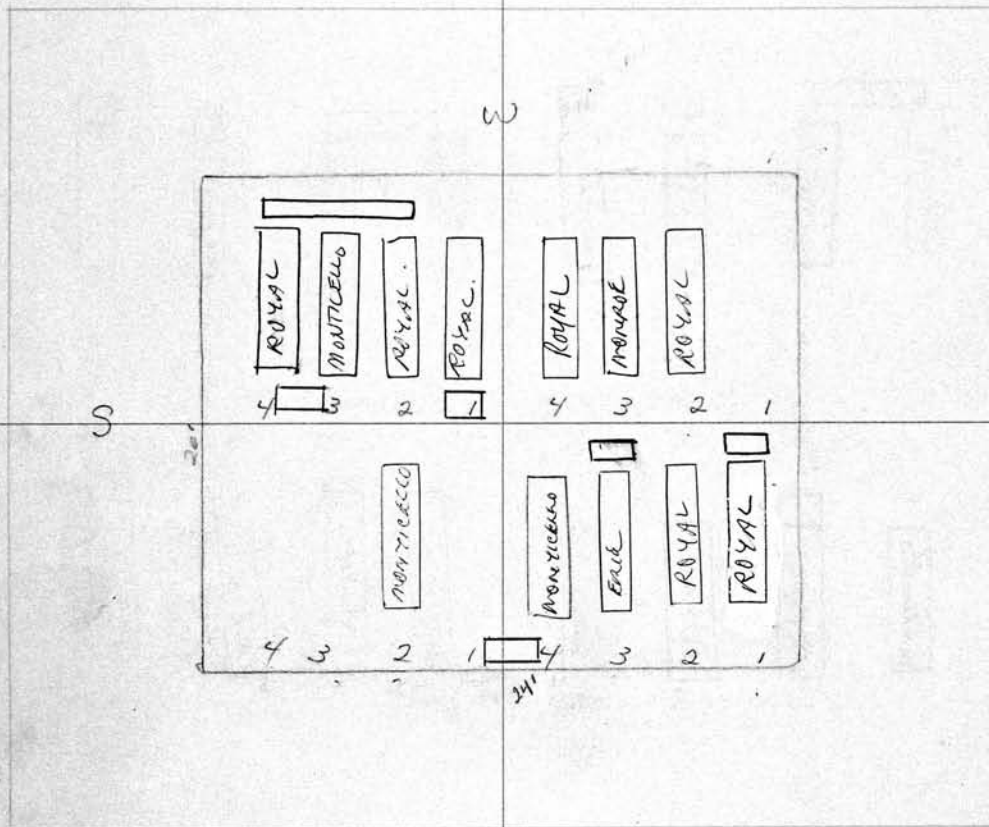
488

S. W.	Owner	N. W.	Owner
1	LONNY SIMMONS 2 nd 8/8/91	1	RES. FRANCES K. POKIDES OF Italy
2	RUTH KENNEDY 8/10/91	2	RALPH BARNES 9/11/91
3	MARIAN AMORY 1-18-2003	3	MATTIE J. LAWSON 9/7/91
4	REGINALD BURNS AMORY 9/25/95	4	ANDIE CLARA BROWN 8/27/91

Lot No. **139**

Range No. **10**

Remarks:



SCALE: 5 feet = 1 inch.

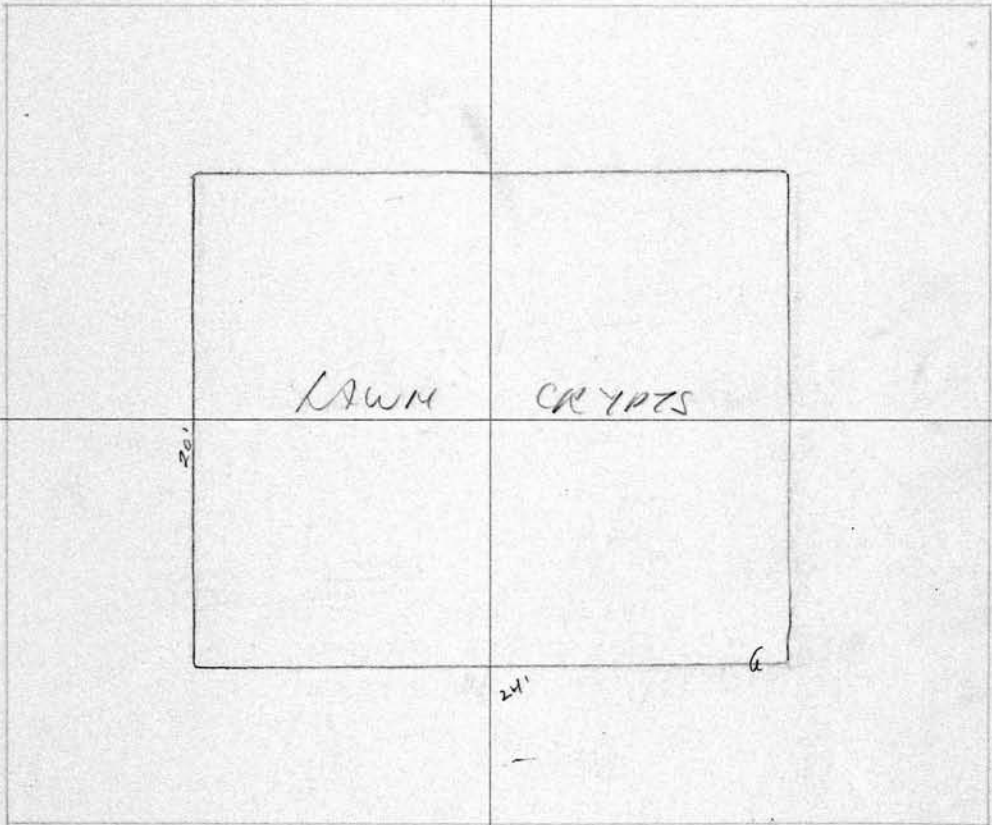
S. E.	Owner	N. E.	Owner
1	RES. DINA NICHOLAS PIV 9/24/92	1	JACOB COLEMAN 5/7/94
2	CONSTANTINA PATTERSON 2/14/92	2	LILLIAN COLEMAN 9/23/91
3	SUZANNE NICHOLAS " " PIV 12/91	3	LAURETTE BROWN 10/11/91
4	" " " " PIV 12/91	4	PETER NICHOLAS RB 6/26/91

S. W.	Owner	N. W.	Owner
1		1	489
2		2	
3		3	
4		4	

Lot No. 140

Range No. 10

Remarks:



SCALE: 1/2 inch = 1 foot

S. E.	Owner	N. E.	Owner
1		1	
2		2	
3		3	
4		4	


490

S. W.	Owner	N. W.	Owner
1		1	
2		2	
3		3	
4		4	

Lot No. 141

Range No. 10

Remarks:




SCALE: 1/2" = 1 foot

S. E.	Owner	N. E.	Owner
1		1	
2		2	
3		3	
4		4	

S. W.	Owner	N. W.	Owner
1		1	491
2		2	
3		3	
4		4	

Lot No. 142
 Range No. 10
 Remarks:



SCALE: 3 feet = 1 inch.

S. E.	Owner	N. E.	Owner
1		1	
2		2	
3		3	
4		4	


492

S. W.	Owner	N. W.	Owner
1		1	
2		2	
3		3	
4		4	

Lot No. 143

Range No. 10

Remarks:



SCALE: 1/2 inch = 1 foot

S. E.	Owner	N. E.	Owner
1		1	
2		2	
3		3	
4		4	

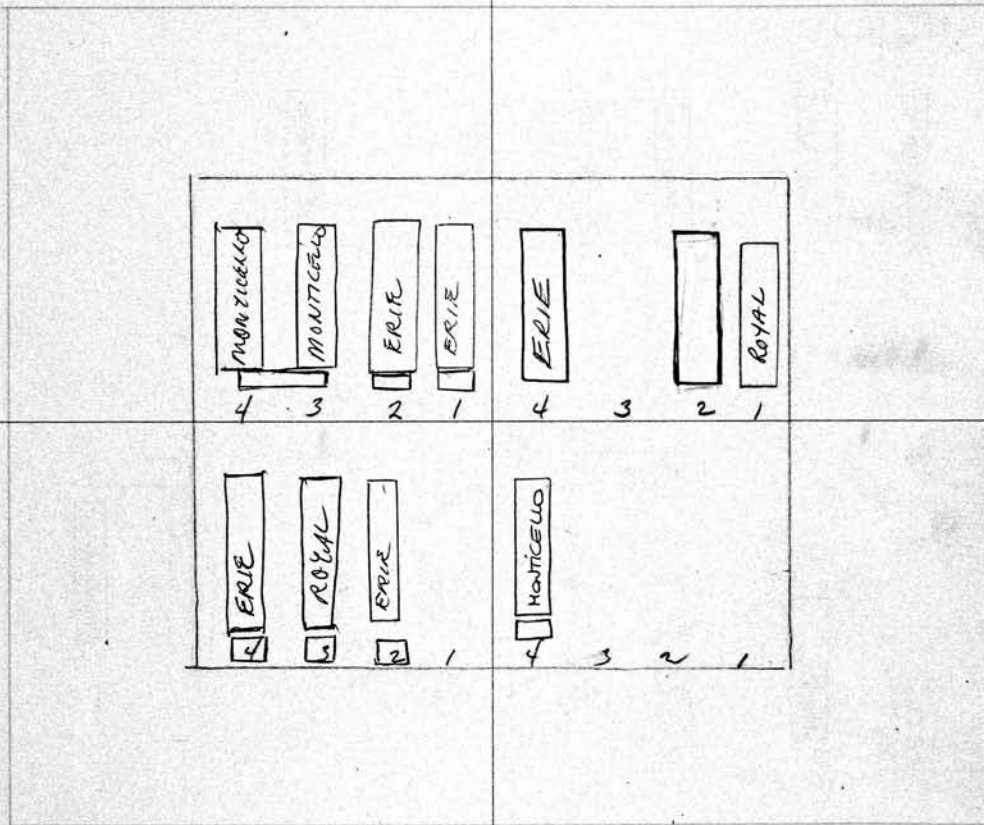
S. W. $\frac{1}{4}$	Owner	N. W. $\frac{1}{4}$	Owner
1	GEORGE ANN HALL 2/8/92	1	L. C. JONES 12-9-91 ROYAL
2	MARY PORTER 11/24/97	2	THELMA E STAFFORD 1/25/92
3	MARGARET TRASK 2-15-2002	3	RES JANNIE ANTHONY ON CONT 7/20/03
4	CHARLES TRASK 3/20/92	4	PLAIS ANTHONY 3-28-2002

§1.3 - Need Balance bef
Burial

Lot No. 144

Range No. 10

Remarks:

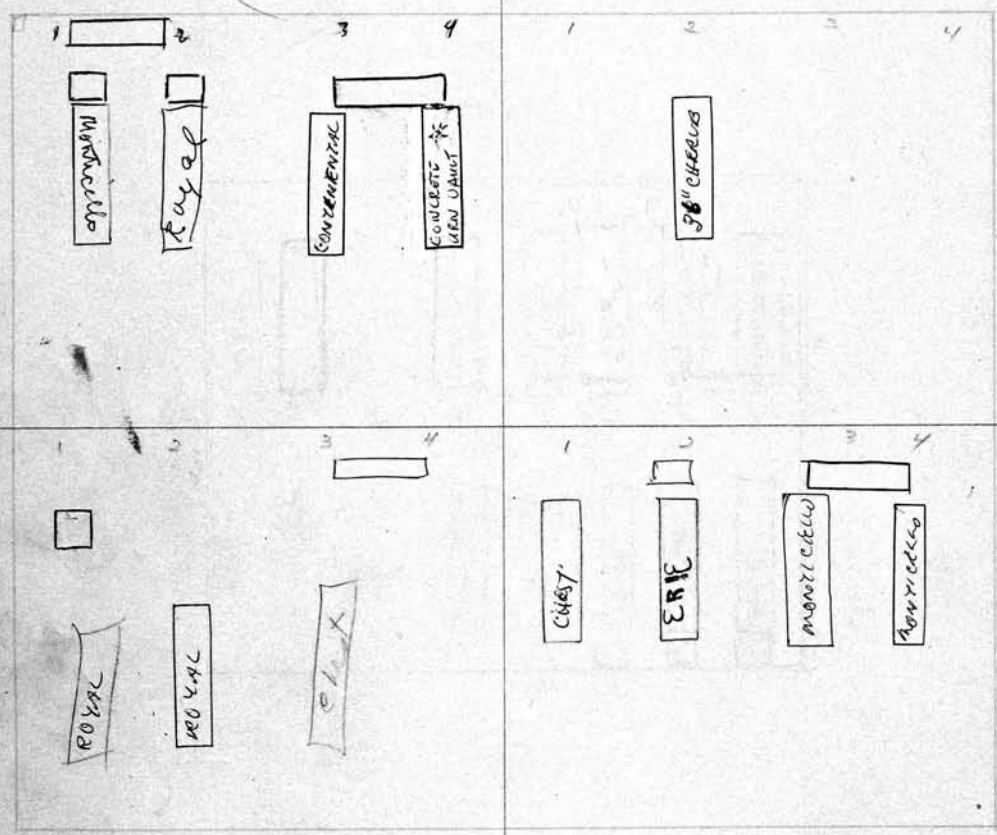


SCALE: $\frac{1}{2}$ feet = 1 inch.

S. E. $\frac{1}{4}$	Owner	N. E. $\frac{1}{4}$	Owner
1	ROS ROSE HARRIS PIF 9/24/91	1	RES SUZANNE NICHOLS ON CONT
2	MILDRED SCOTT 2/24/92	2	RES THOMAS NICHOLS PIF 6/15/93
3	LINDA C. YOUNG 3/10/92	3	RES BARBARA NICHOLS PIF 6/15/93
4	EUGENE SCOTT 3/23/92	4	PETER P. VARLAN 10/29/2005

494 S.W.		Owner	N.W. JEANETTE MERZKE PIF 3/19/91		Owner
1	Isaac R. Lewis	12-27-90	1		
2	ANTHONY W. ROSE	12-1-90	2	ANDREW WAYNE MERZKE	2/21/90
3	LEE MIN SHEK	11/4/90	3		
4	KAM MIN CHU SHEK	4-11-04	4	ASHES	

Lot No. **145**
 Range No. **10**
 Remarks:



SCALE: 1/2 inch = 1 foot

S. E.		Owner	N. E.		Owner
1	John Sampson	3-9-91	1	VENETTE moss	3/20/91
2	VEROIA SAMASON	9/9/96	2	CHRIS ELIAS	12-28-93
3	James A. Owens	April 13, 1991	3	JEANETTE L. MERZKE	11/5/99
4	Rev. P. Owens wife	PIF 3-20-92	4	FLOYD C. MERZKE	6/21/91

S. W. 1/4	GEORGIA CACCAMISE AND MARION ROUSSEAS	PIF Owner	N. W. 1/4	GEORGIA CACCAMISE AND MARION ROUSSEAS	PIF 495 Owner
1	RES. DANIEL WOODWARD		1	PETER GEORGE, JR. 9-23-99	
2	RES. VICKI WOODWARD		2	KATHERINE P. GEORGE 8-19-04 2004	
3	RES. ATHENA KOBRYN		3	RES. PHILIP PANOS	
4	RES. MICHAEL KOBRYN		4	Res Susanne F. Arnold	

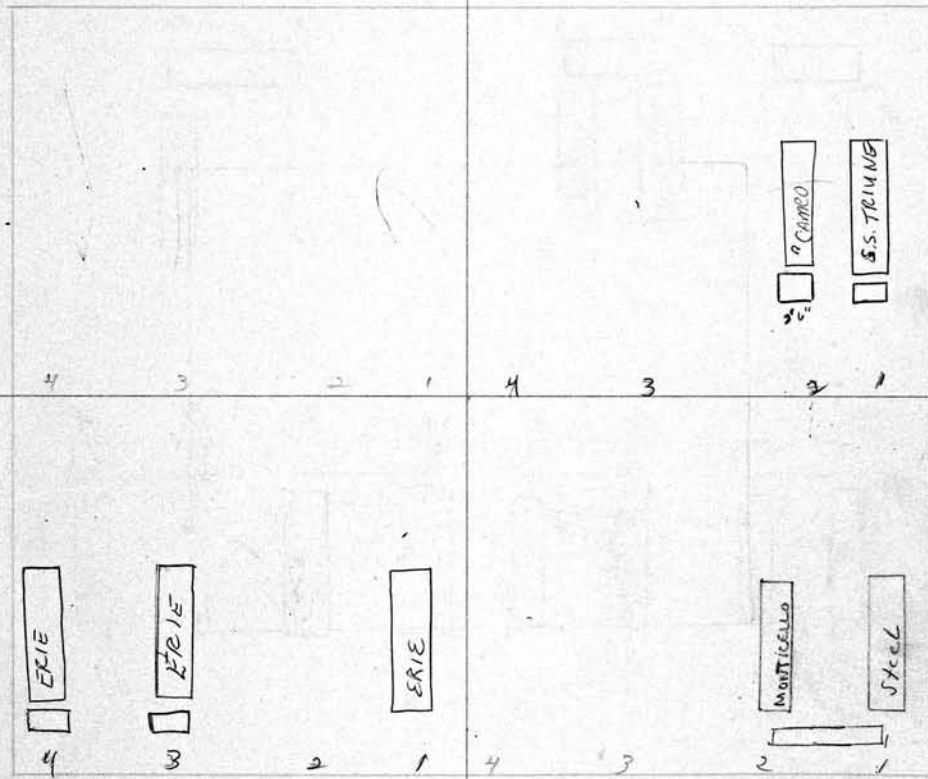
see file for interments

see file for interments

Lot No. 146

Range No. 10

Remarks:



SCALE: 1/2 inch = 1 foot

S. E. 1/4	L. Coles & Frances L. Montgomery	PIF	N. E. 1/4	James F. + Ella M. Sproat	Owner
1	JAMES L. WALKER 10-25-2005	PIF	1	Ella Mullyally Sproat 3-14-73	Remove From July 5th 1-27-62
2	RES. BETTY COLES PIF		2	James Frederick Sproat - 9-12-77	
3	RUTH E. COOMAN 12-17-03		3		
4	MARY ROSE DREW 4-1-2004		4		

CITY PURCHASED GR 314 11/27/70
 PREVIOUSLY OWNED BY BETTY COLES REWID FURNISHED
 7/10/1997

PERPETUAL CONTRACT

496 S.W. 1/4 Steven Talo (Talevski) - Owner

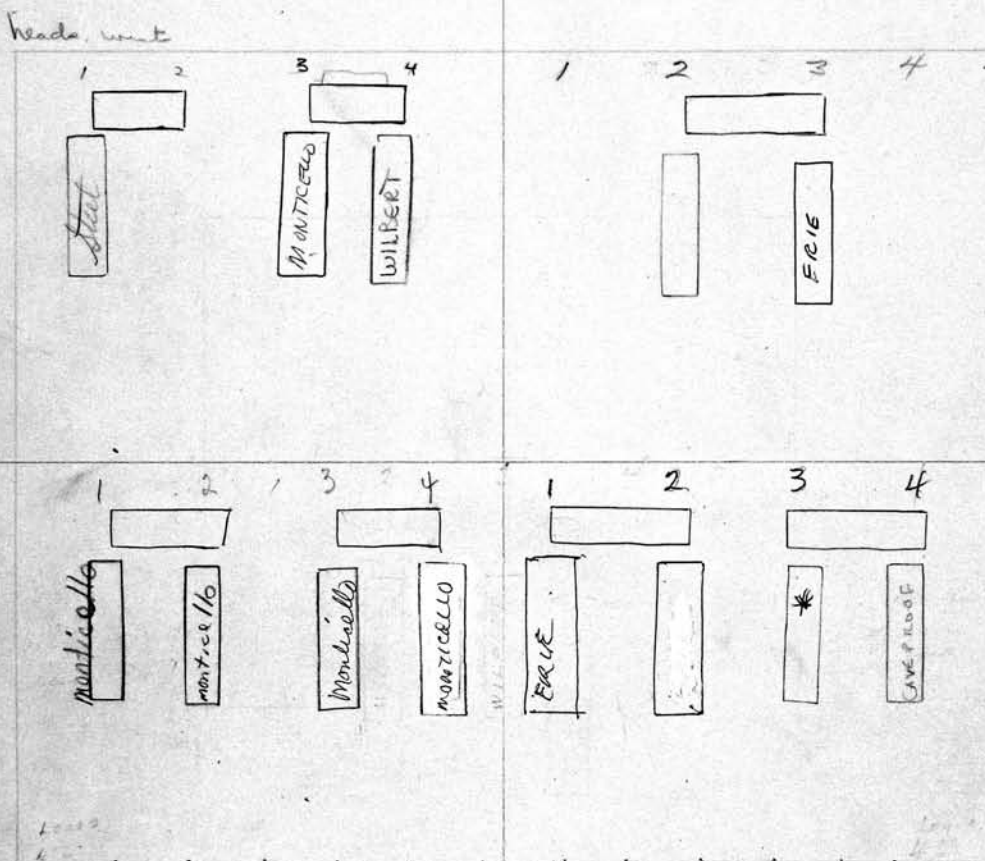
1	TOME TALEVSKI	2-16-1970
2		
3	ELENA TALO (TALEVSKI)	4-3-97
4	Stephen Talo	9-15-78

PERPETUAL CONTRACT

N.W. 1/4 Avis DONNOVAN Owner

1		
2	Jay M. Donovan	12-1-1962
3	AVIS L. DONNOVAN	8-4-2001
4		

Lot No. **147**
 Range No. **10**
 Remarks:



PERPETUAL CONTRACT

SCALE: 5 feet = 1 inch.

ARTHUR + HARRIETT bong		NE 1/4 bong + Soiffred Owner			
E 1/2 Fred + LARA SEIFFRED		E 1/2			
1	Marquette Bradt	11/30/1981	1	ALEXANDER FOMIN	3/16/92
2	George Bradt	3/18/1983	2	GALI FOMIN	9-30-96
3	Jungard Horvath	3-18-86	3	JOHN F. WHITMAN	1/6/2000 ASH
4	JOHN HORVATH	11/21/99	4	Norma H. Whitman	Feb 26, 1980 Matka

City bought back 8 years

S. W. 1/4 Max + Mildred Brunzel + Helen Tubbs Owner
 1 Otto B. Tubbs 3-24-1962
 2 Helen M. Tubbs 3-12-1981
 3 Mildred H. Brunzel 8-15-75
 4 Max R. Brunzel 5-15-74


PERPETUAL CONTRACT 497
 N. W. 1/4 William G. + Opal V. Wilkinson Owner
 1 Per Clara Wilkinson
 2 WILLIAM WILKINSON 4/29/88 ASHES
 3 Opal Wilkinson 2-13-88
 4 Per Brenda Wilkinson

letter in file dated

Lot No. 148

Range No. 10

Remarks:



SCALE: 1/2 inch = 1 foot

S. E. 1/4 Ehrhardt + Kelley Owner
 1 Andrew G. Kelley 12-14-94
 2 Gladys Kelley 12-21-1980
 3 ARTHUR F. EHRHARDT 12/18/85
 4 George H. Ehrhardt 12-21-1979


PERPETUAL CONTRACT
 N. E. 1/4 CLARA YOST Owner
 1 Charles F. Yost 4-16-1966
 2 Clara Yost - 6-21-77
 3 Elsie Yost 10-3-70
 4

498 Alice R. Flaherty, ALICE R. GERSLINE PERPETUAL CONTRACT		PERPETUAL CONTRACT	
S. W. 1/4 Stewart E. & Florence R. Morrison Owner		N. W. 1/4 Geo. P. & Elizabeth T. Bebble Owner	
1	Bernard J. Flaherty, Jr. 7-18-1957	1	Ler P. Bebble 5-17-1968
2	Alice Gersline 5-20-1950	2	Elizabeth T. Bebble 11-18-59
3	Dora H. Bell 2-27-84	3	
4		4	

F = To Own GRS. 1+2
M = " " 3+4
See Register

See File.

Lot No. **149**
Range No. **10**
Remarks:




Gayk = To Own GRS. 1+2
Gresens = " " 3+4

SCALE: 1/2 inch = 1 foot

PERPETUAL CONTRACT		PERPETUAL CONTRACT	
S. E. 1/4 GRESSENS & GAYK Owner		N. E. 1/4 Wm. E. & Evelyn M. Brueckner Owner	
1	William Gayk 12-9-1967	1	
2	Pauline Gayk 10-4-1974	2	
3	W. Doug Gresens 2-14-78	3	William Emil Brueckner 10-16-1972
4	Margaret Gresens 3-11-93	4	Wesley Herbert Brueckner 7-10-1961

S.W. 1/4 CLARA RAUFEISEN Owner		PERPETUAL CONTRACT PIF 496		N.W. 1/4 Raymond W. + Eleanor R. RAUFEISEN Owner	
1	William C. Raufeisen 2-26-1958	1	RAYMOND W. RAUFEISEN 9/8/97	2	ELEANOR RAUFEISEN 10/13/90
2	Clara Raufeisen 5-30-1964	3	RES DONALD RAUFEISEN	4	RES SIMPLY RAUFEISEN
3	ELSIE E. RAUFEISEN 6/13/98				
4	RES ROBERT RAUFEISEN - REMAINS RES BARBARA RAUFEISEN - REMAINS				

Lot No. 150
 Range No. 10
 Remarks:

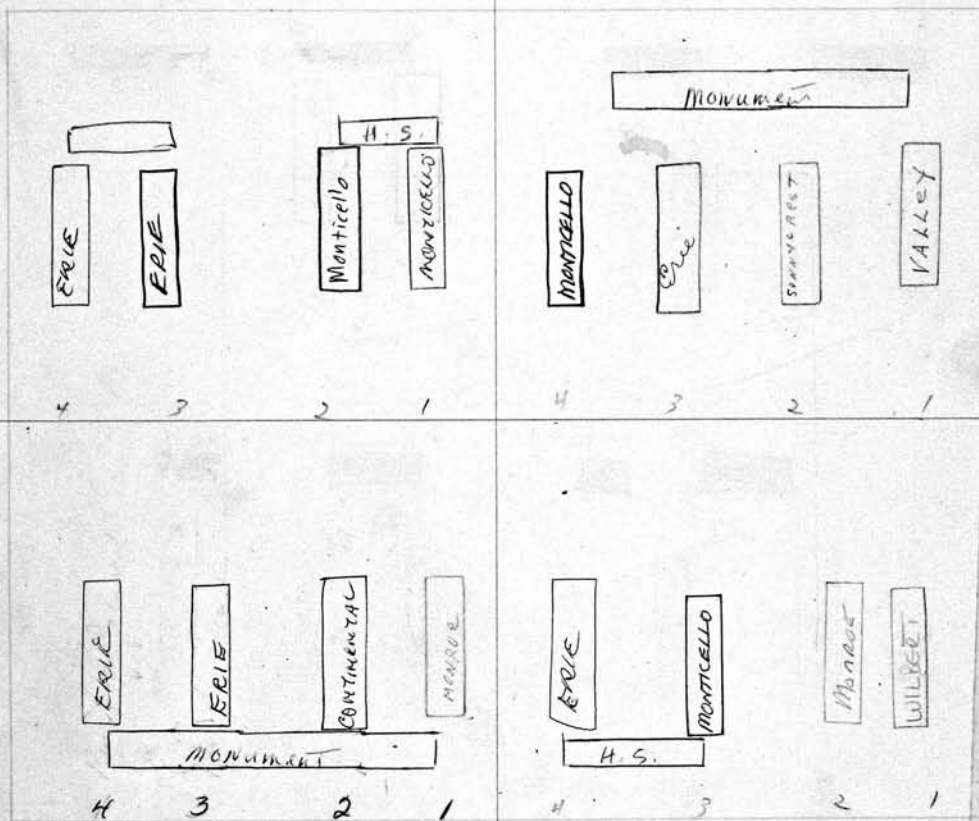


SCALE: 3/4 inch = 1 foot

S.E. 1/4 William O. Britton Owner		PERPETUAL CONTRACT		N.E. 1/4 BERNADINE COE Owner	
1	STONE FOR WALTER BRITTON 1943	1	Charles A. La Bounty 9-22-1966	2	Louise M. La Bounty 2-28-1976
2	William O Britton 2-9-88	3	JEAN L. COE 6-16-03 ASHES ROBERT L. COE 5-5-2008 ASHES	4	
3	Ruth E. Britton - 8-14-78				
4	Richard A. Britton - 9-30-1968				

500 S.W. 1/4		PERPETUAL CONTRACT (w.ife)		PERPETUAL CONTRACT		
Harry R. + Elsie H. Miller		Owner		N.W. 1/4 Lloyd E. Janet		
				Owner		
1	ELSIE MILLER	8/29/90		1	Rudolph Janet	7-6-1967
2	Harry Miller	5-6-88		2	Lillian B. Janet	11-18-1968
3	CORA M. VELTEN	8-4-2003		3	LLOYD E. JANET	9-9-86
4	WILLIAM VELTEN	11/7/98		4	ELVERTA JANET	3-25-03

Lot No. **151**
 Range No. **10**
 Remarks:

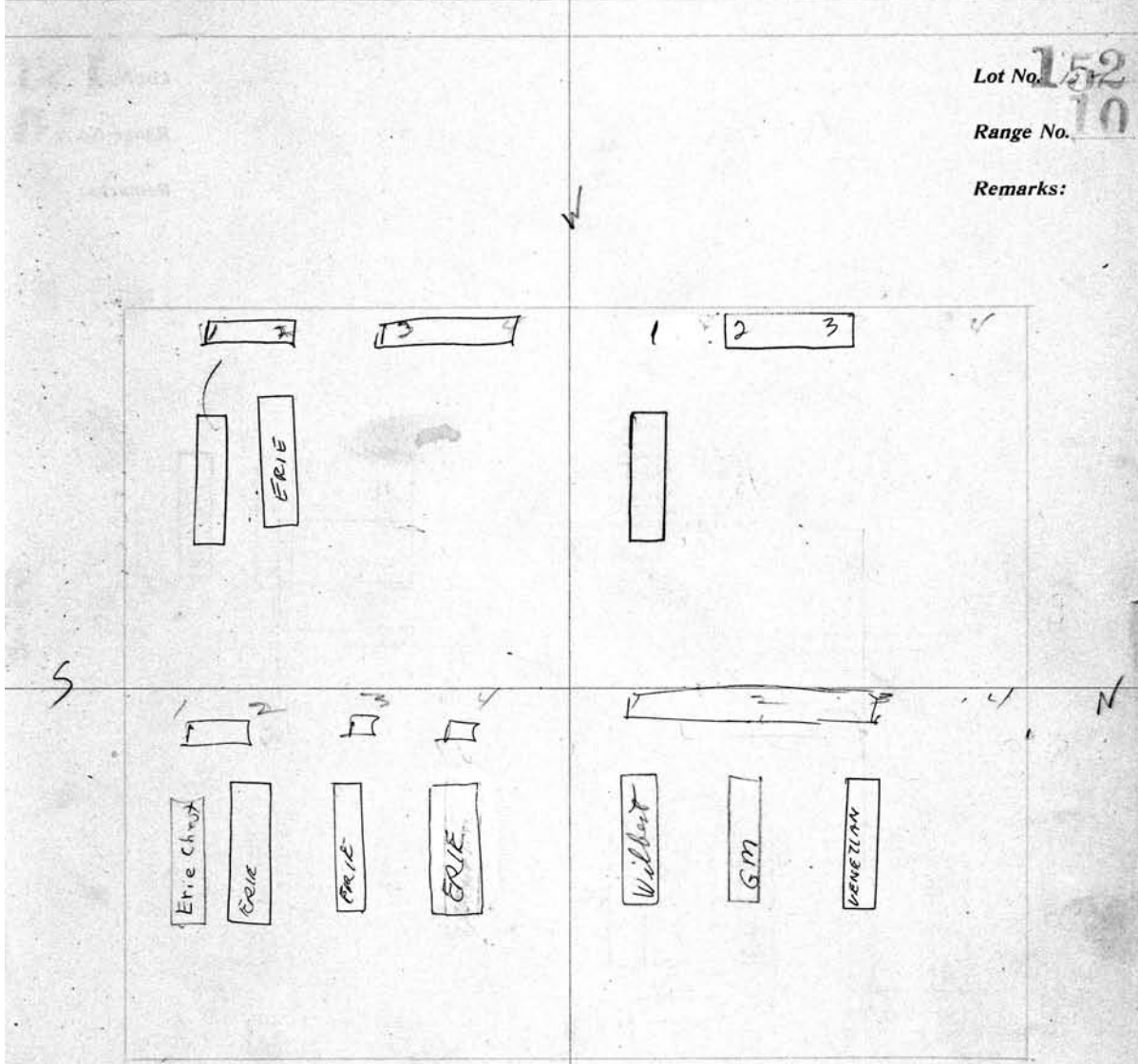


SCALE: 1/2 inch = 1 foot

S.E. 1/4		PERPETUAL CONTRACT		PERPETUAL CONTRACT		
Edward + Henry Johnson		Owner		N.E. 1/4 Durycia + Horchler		
				Owner		
1	Edward Johnson	9-19-1967		1	Arthur M. Durycia	5-31-78
2	HELEN B TURGON	12-29-87		2	Hazel Durycia	3-3-74
3	HELEN JOHNSON	3-23-95		3	EDWIN J. HORCHLER	8-31-96
4	HENRY JOHNSON	11/3/92		4	LEONARD HORCHLER	9/30/99

S. W.	Owner	N. W.	Owner
1	Stamatios Psyllos 2/24/1982	1	John Abbott 10-9-1985
2	STELLA PSYLOS 8-17-2004	2	
3	Evelyn E. Caton ?	3	
4	Calvin A. Caton ? PIF	4	

Lot No. 152
Range No. 10
Remarks:



SCALE: 3 feet = 1 inch.

PERPETUAL CONTRACT

S. E. 1/4	Owner
1	Mrs. Edna T. Wilson - Dorothy T. Bauer Kerry Bauer 2-18-84
2	DOROTHY BAUER 1/4/89
3	EDNA T. WILSON 4/23/90
4	WILLIAM MURRAY 3/31/92 CITY - REVERENDS CO 4

PERPETUAL CONTRACT

N. E. 1/4	Owner
1	WALTER E MEYERHOFF 10-15-1965
2	Ma. S. Meyerhoff 12-28-83
3	MURIEL M. HEUER 5/20/2000
4	

502

S. W.

Owner

- 1 Thomas G. Roides 9-30-86
- 2 YES - BESSIE T. ROIDES
- 3 YES - GEORGE T. ROIDES PIF
- 4 (ALSO PURCHASED BY GEORGE T. ROIDES)

PERPETUAL CONTRACT

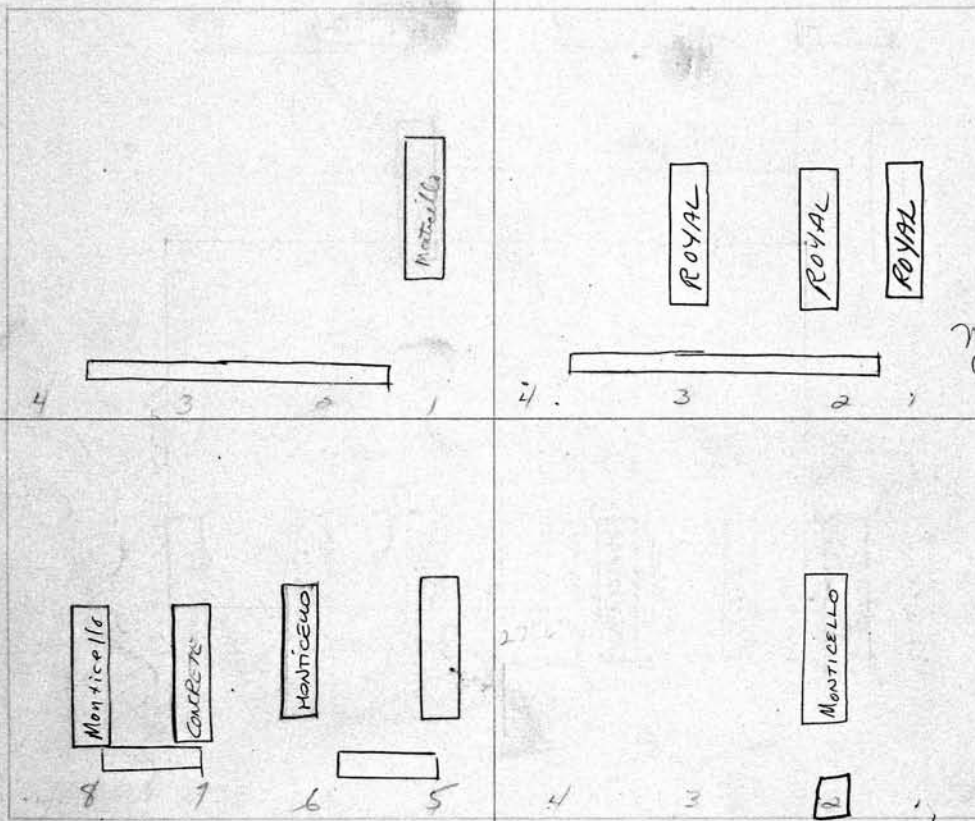
N. W. Ernest C. - Mary M. Harris Owner

- 1 MARY HARRIS 9-27-01
- 2 ERNEST C. HARRIS 3-4-2002
- 3 ROBERT P. HARRIS 8-5-98
- 4

Lot No. 153

Range No. 10

Remarks:



PERPETUAL CONTRACT

SCALE: 5 feet = 1 inch.

GRAVES 3, 4, 5, 6, 7, 8
PIF 12/31/84

E. JUSTIN F. GOODWIN Owner

- 1 Warren P. Royer 8-12-1985
- 2 KAREN B. ROYER 11-15-2005
- 3 JUSTIN F. GOODWIN 4-25-2005
- 4 Antonette Goodwin 12-2-1985

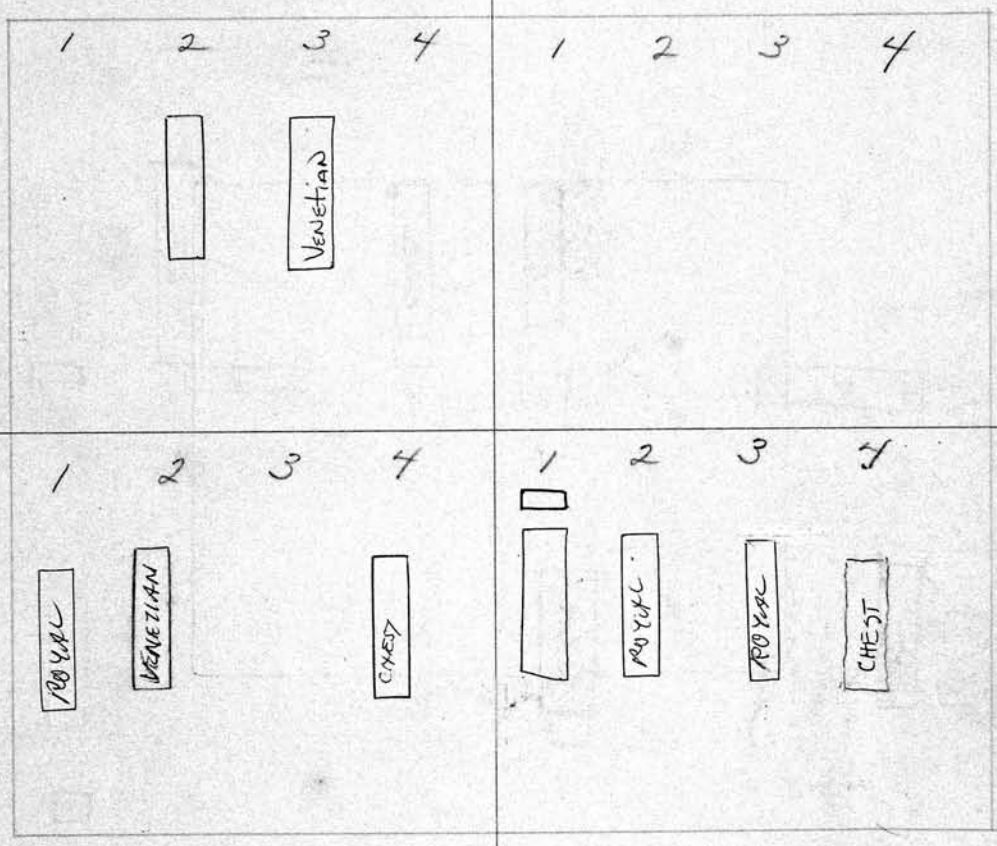
Graves 1 and 2
Transferred to
Karen and Paul
Royer
letter in
file folder

E. JUSTIN F. GOODWIN Owner

- 1 OWNER KAREN ROYER PIF 7/6/88
- 2 TRACY POWERS 9-10-2007
- 3 Paul Royer
- 4 Paul Royer

S. W.	Owner	N. W.	Owner
1	RES LIN MIN OUYANG PIF 3/6/96	1	RES LIN MIN OUYANG PIF 3/6/96
2	AGATHA T. OUYANG 3/1/91	2	RES LIN MIN OUYANG PIF 3/6/96
3	LIN-MIN OUYANG 2-3-2007	3	RES JEANETTE A OUYANG PIF 3/6/96
4	RES LIN MIN OUYANG PIF 3/6/96	4	RES LUCILLE H. OUYANG 5/1/91

Lot No. **154**
 Range No. **10**
 Remarks:



SCALE: 3 feet = 1 inch.

S. E.	Owner	N. E.	Owner
1	KATHERINE LAHAJETTE 2/23/91	1	LERIE YOUNG 6/11/94
2	WILLIE C. PRAYON 3/23/91	2	WILLIE P. TERRILL 5/24/91
3	RES DASY Helms PRAYON 6/23/94	3	WILLIE C. WILLIAMS 5/10/91
4	WILLIAM SCOTT 4/6/91	4	AMANDA PARSNOW 5/3/91

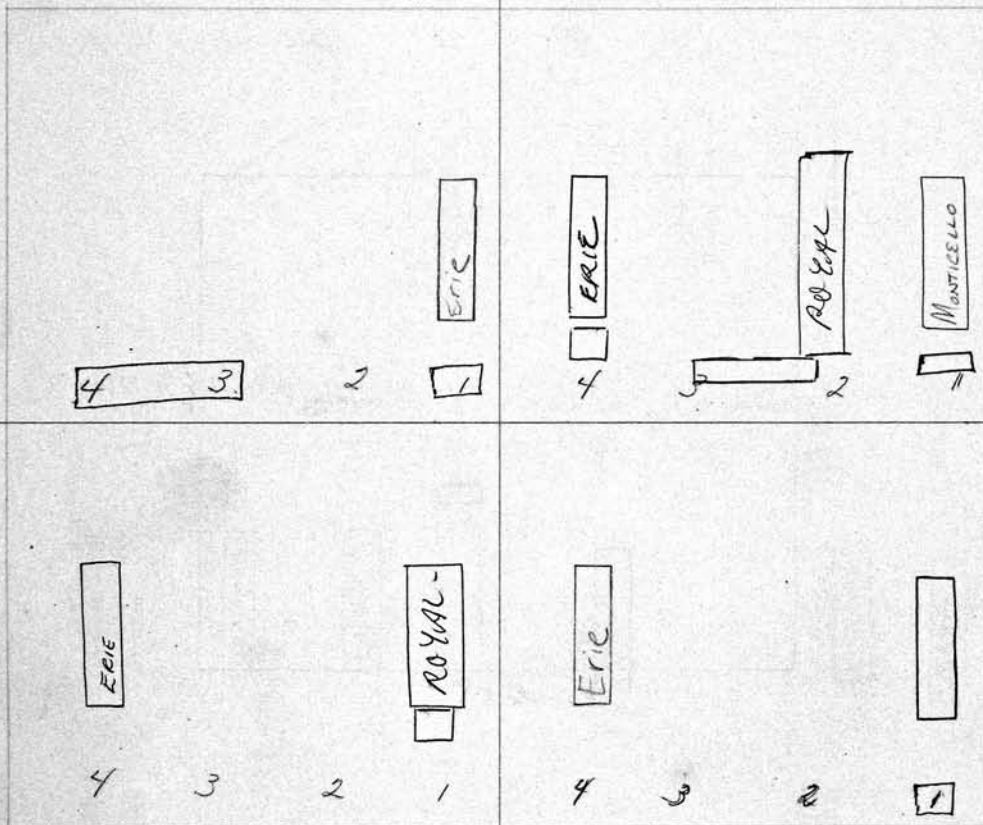
504

S. W.	Owner
1	Wessie Sester 6-19-93
2	RES RITA P. KAPATOS PIF 11/24/92
3	BRIAN J. GRIDLEY PIF 11/24/92
4	HALYNA GRIDLEY PIF 11/24/92

N. W.	Owner
1	REBECCA McCurdy 6-2-2006
2	CHARLES DICKEKSON 3/9/92
3	RES Gwendolyn Dickenson PIF 7/26/92
4	RAYMOND LEONARD JR. 4/25/92

Lot No. **155**
Range No. **10**

Remarks:



SCALE: 5 feet = 1 inch.

S. E.	Owner
1	DELL-ELMER DOUGLAS 8/24/92
2	MARY JONES PIF 11/24/92
3	DUNCHESTER JONES JR PIF 11/24/92
4	EDDIE GAINES, JR. 10-10-98

N. E.	Owner
1	ANTHONY W. ROSE 8-23-2003
2	RES MRS ROSE PIF 7/15/92
3	RES. Chris Varlan
4	Lee A. Jones 6-21-93

S. W.		N. W.	
	Owner		Owner
1		1	
2		2	
3		3	
4		4	

Lot No. **156**

Range No. **10**

Remarks:

LAWN
CRYPTS.

SCALE: 1/2 inch = 1 foot.


S. E.		N. E.	
	Owner		Owner
1		1	
2		2	
3		3	
4		4	

506

S. W.	Owner	N. W.	Owner
1		1	
2		2	
3		3	
4		4	

Lot No. **157**
 Range No. **10**

Remarks:



SCALE: 5 feet = 1 inch.

S. E.	Owner	N. E.	Owner
1		1	
2		2	
3		3	
4		4	

S. W.		Owner	N. W.		Owner
1			1		
2			2		
3			3		
4			4		
			Lot No. 158 Range No. 10 Remarks: \		
SCALE: $\frac{1}{2}$ feet = 1 inch.					
S. E.		Owner	N. E.		Owner
1			1		
2			2		
3			3		
4			4		


508

S. W.	Owner	N. W.	Owner
1		1	
2		2	
3		3	
4		4	

Lot No. 159

Range No. 10

Remarks:



SCALE: 1/2" = 1 foot

S. E.	Owner	N. E.	Owner
1		1	
2		2	
3		3	
4		4	

S. W.	Owner	N. W.	Owner
1		1	Mattie Andrews 8-14-93
2	Tree ^{copied by Simmons 8/05}	2	STEVEN J. LIGHTFOOT ^{deceased 11/9/32} 1-22-04
3	WILLIE C. BROWN 1-3-2008	3	Tree ^{8/05}
4	MURDERED B. BROWN PIF ilaly	4	

Lot No. **160**

Range No. **10**

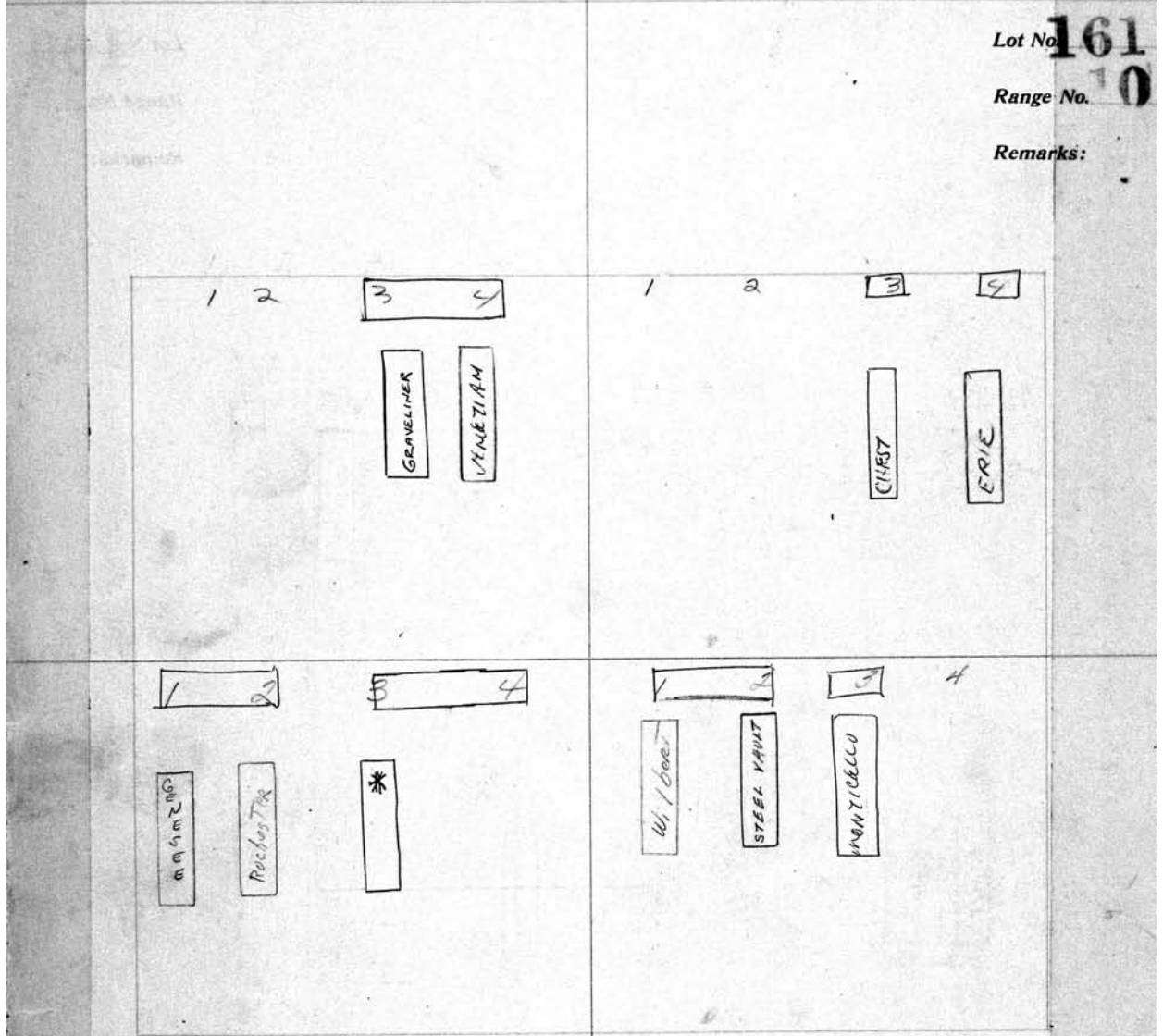
Remarks:

SCALE: 3/4 feet = 1 inch.

S. E.	Owner	N. E.	Owner
1	RES NANCY + JAMES ANK PIF uls	1	MANNY MULLEY 11/30/91
2	" " PIF uls	2	DANIEL WM. DEVONSHIRE 11/15/91
3	LAURENCE SCOTT 10/3/91 ASHE (in same urn) PIF ^{deed sent}	3	LILLIAN DEVONSHIRE PIF
4	MARLINE H SCOTT 10/2/91 ASHE	4	RES NANCY AND JAMES ANK

S. W.		Owner	N. W.		Owner
1		BORIS P. CAROUSKI 11/5/90	1		IDA MAE SLATON PIF
2		PIERRE V. CAROUSKI (A) "	2		NATHANIEL JOHNSON PIF
3		James W. Fields 5-5-2008	3		GEORGE DAVID JOHNSON 2/2/91
4		DOROTHY B - FIELDS 2/20/91	4		DENNIS W. ADKINS 10/20/93

Lot No. **161**
 Range No. **10**
 Remarks:

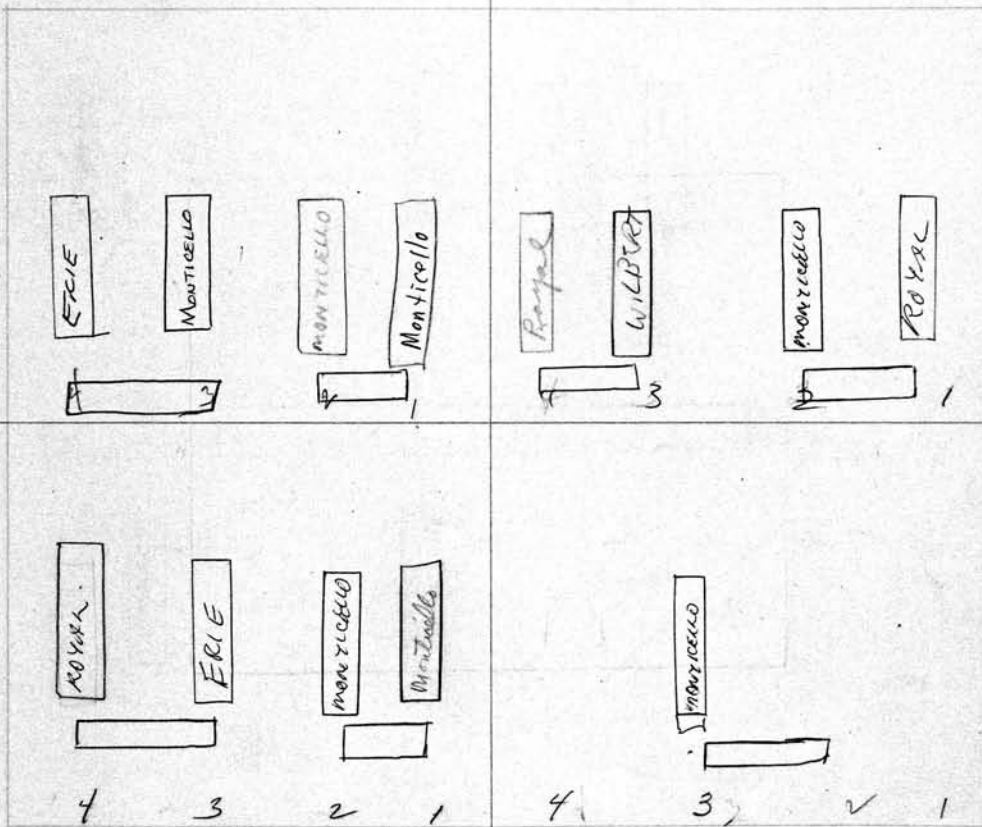


SCALE: 5 feet = 1 inch. PERPETUAL CONTRACT

S. E. 1/4		Owner	N. E. 1/4		Owner
		Edwin & Helma Robinson			Gligor Christo
		Alfred & Arlene Robinson			
1		Edwin A. Robinson 8-1-1972	1		Gligor Christo, Sr. 2-11-1974
2		Helma Robinson 5-18-1973	2		Vasilio Christo 5-29-1963
3		ARLENE R. ROBINSON 1-9-2003 ASHES	3		GLIGOR C. CHRISTO JR 6/21/89
4		ALFRED ROBINSON PIF	4		RES. PABLO CHRISTO

S. W.	Owner	N. W.	Owner
1	Thomas Peters 10-8-1985 <i>Wg. Sr. Mason</i>	1	MILITIAOIS VASSO 4/25/90
2	ALEXANDRA PETERS 5/13/96	2	AGORA VASSO 2/27/1997
3	KATHERINE KREWER 10-20-2008	3	Anthanas Pires 6/19/1992
4	DONALD J. KREWER 12-5-2003	4	Maria V. Pires 3-2-1982

Lot No. **162**
 Range No. **10**
 Remarks:



SCALE: 3 feet = 1 inch.

S. E.	Owner	N. E.	Owner
1	James Boyatzies 6-20-1985	1	KHAMCHANH CHANG ^{RIF 4/6/91}
2	HELENE BOYATZIES 10/18/94	2	
3	MARVA M. MACK 5-9-2001	3	KHENG VONGPASEUTH ^{CHANG} 5/28/89
4	JOHN D. MACK 11-2-87	4	

PERPETUAL CONTRACT

512
S.W. 1/4 - *Mary J. Ferris* Owner

1	<i>Rev ESTHER FERRIS</i>
2	<i>Rev JOHN FERRIS</i>
3	<i>Mary Ferris 7-18-88</i>
4	<i>Elias T. Ferris 1-9-1968</i>

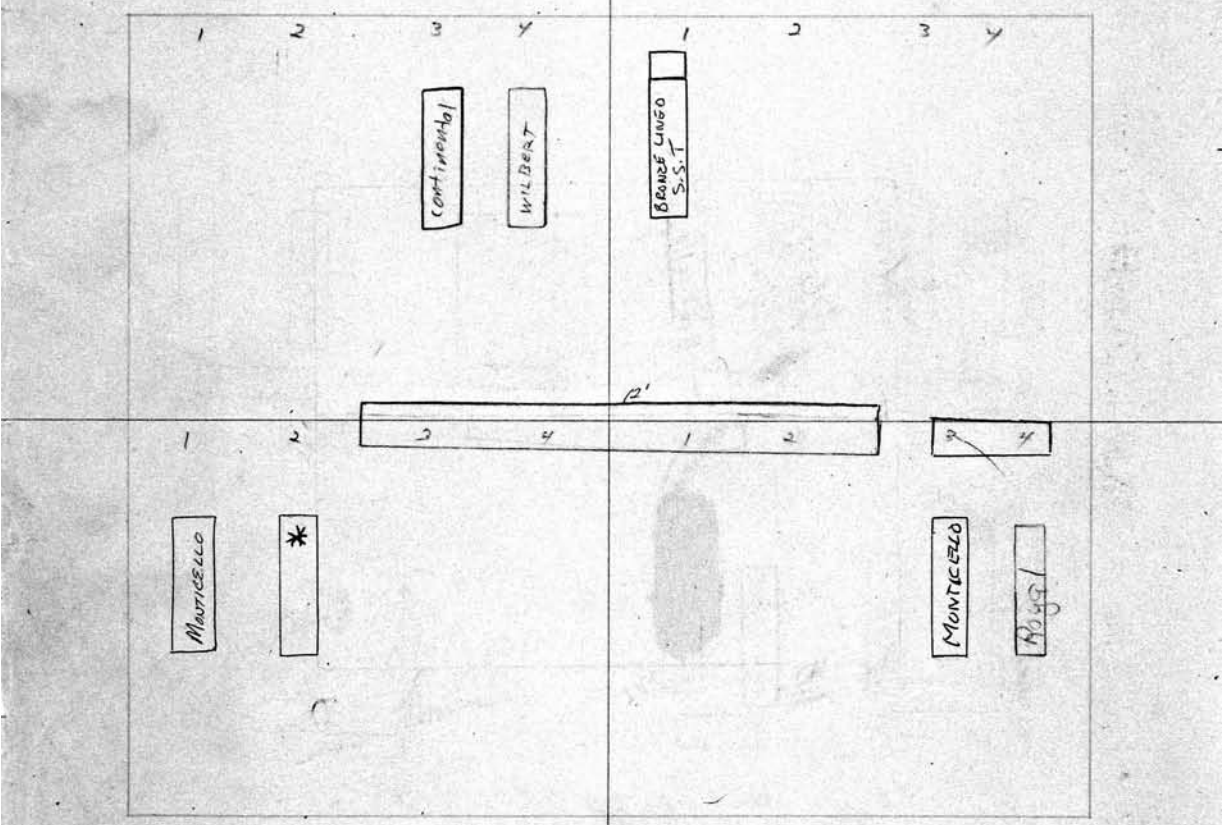
PERPETUAL CONTRACT

N.W. *JAMES E. FERRIS* Owner

1	<i>JAMES E. FERRIS, Sr. 9-9-2003</i>
2	<i>Rev BRITAICE MAE FERRIS</i>
3	
4	

Lot No. **163**
Range No. **10**
Remarks:

see file for all interments



see file for all interments

PERPETUAL CONTRACT

SCALE: 1/2 inch = 1 foot

S.E. *JAMES E. FERRIS* Owner

1	<i>CLAUDETTE FERRIS 4-4-2006</i>
2	<i>GEORGE E FERRIS 12-3-2001</i>
3	<i>Rev FERRIS FERRIS</i>
4	<i>Rev ANN FERRIS</i> <i>OR JOHN FERRIS</i>

PERPETUAL CONTRACT

N.E. *JAMES E. FERRIS* Owner

1	
2	
3	<i>GEMALEE ELIAS - 11-2-94</i>
4	<i>Abdo J. Elias 2-9-84</i>

PERPETUAL CONTRACT		Owner	PERPETUAL CONTRACT		513
S.W. 1/4	James D. Bliss		N.W. 1/4	Lawrence E. & Betty Brown	Owner
1	George La Pointe 9-15-78		1		
2	Mildred J. Lapointe 4-13-93		2		
3	Elsie H Bliss 8-30-1990		3		
4	JAMES BLISS 5/2/94		4		

Lot No. **164**

Range No. **10**

Remarks:

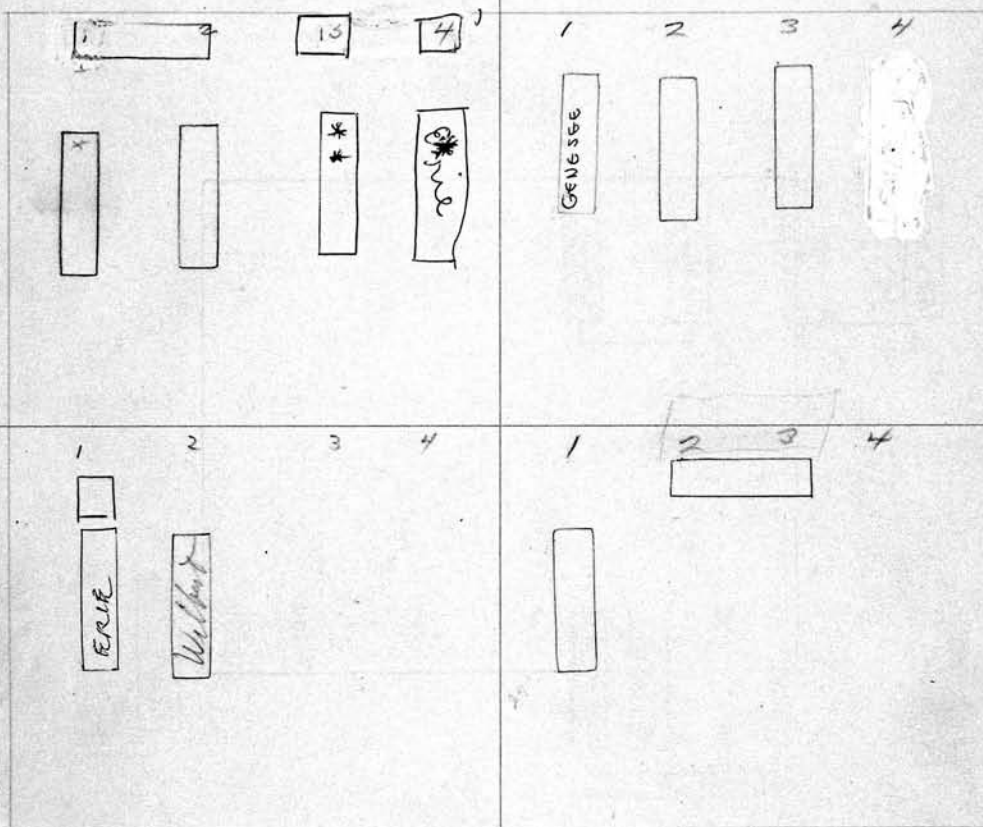
PERPETUAL CONTRACT		Owner	PERPETUAL CONTRACT		Owner
S.E. 1/4	Charles & Jean Poles		N.E. 1/4	John & Eileen Welz Jr.	
1	CHARLES D. POLES, SR. 9-25-2003		1	JOHN W. WELZ 12/9/94	
2	JEAN C. POLES 1-16-2007		2	EILEEN E. WELZ 4/22/95	
3			3		
4	Robert P. Conley 5-14-77		4		

514 PERPETUAL CONTRACT (Her Daughter) Owner
 S. W. 1/4 June L. Townsend + Virginia P. Miller
 1 Fred W. Townsend R.B. 7-10-1959
 2 JUNE L. TOWNSEND 6-15-1965
 3 STANLEY R. TOWNSEND 7-31-99 ASHES
 K.C. VIRGINIA T. MILLER 11-7-2008 ASHES
 HARRELL TOWNSEND 7/18/94 ASHES
 4 MILDRED TOWNSEND 6-29-89

PERPETUAL CONTRACT Owner
 N. W. 1/4 Leon J. + Hellena F. Brown
 1 Leon J. Brown Jr. 11-5-76
 2 Hellena F. Brown 6-6-1962
 3 Leon J. Brown, Sr. 12-28-1967
 4

Auto rights

Lot No. **165**
 Range No. **10**
 Remarks:



SCALE: 1/2 inch = 1 foot

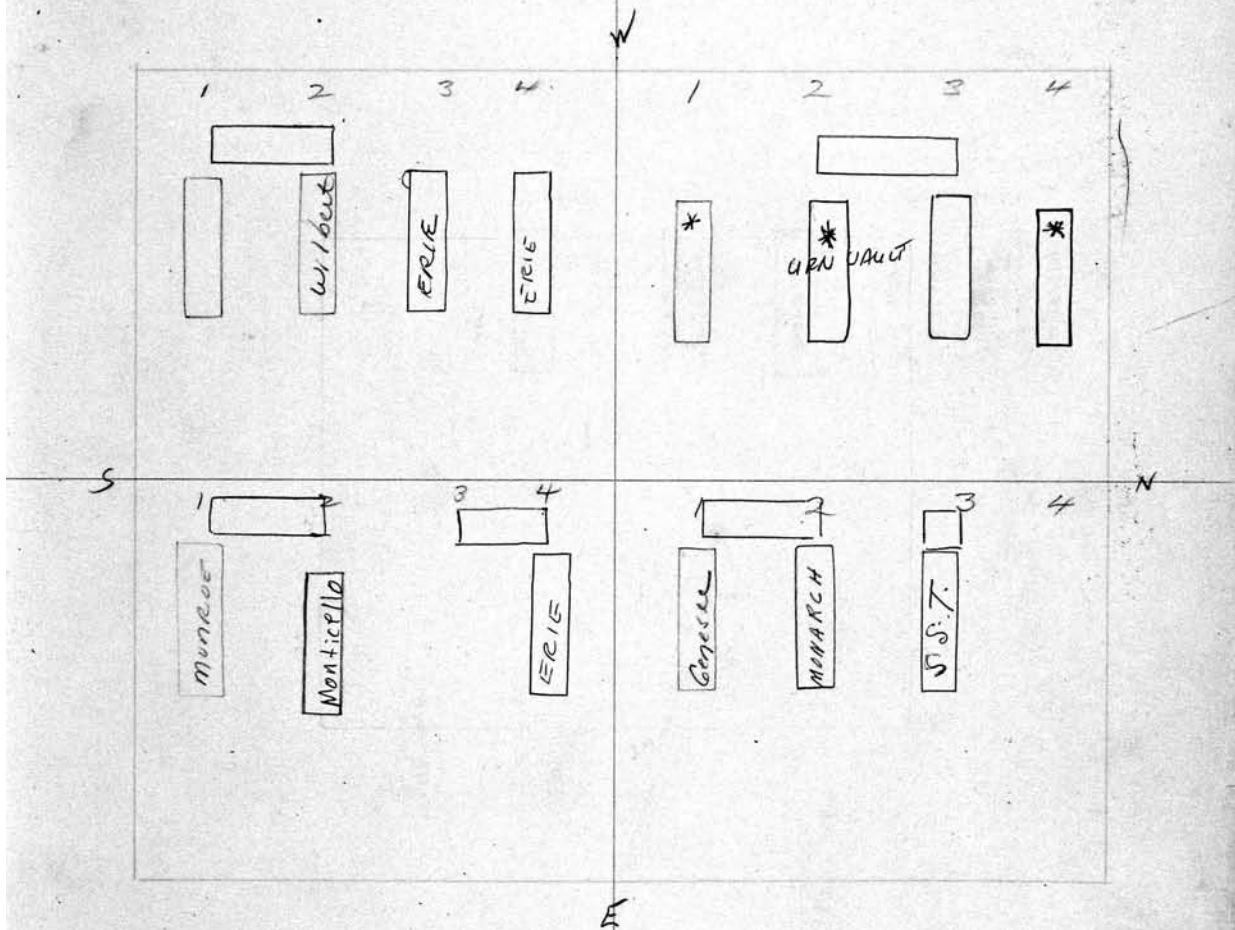
PERPETUAL CONTRACT Owner
 S. E. 1/4 Bernard Hatch
 1 BERNARD HATCH 8/27/96
 2 Constantine J. Hatch 1-5-1967
 3
 4

PERPETUAL CONTRACT Owner
 N. E. 1/4 Gordon + Eleanor Depson
 1 Gordon F. Jepsen 1-7-1967
 2
 3
 4

PERPETUAL CONTRACT No. 394
 S. W. 1/4 Walter O. + Eleanor PARMINGTON Owner
 1 Walter O. PARMINGTON 6-23-1964
 2 Eleanor PARMINGTON 5-16-75
 3 REGINALD ALBRIGHTON 7/23/97
 4 FLORENCE ALBRIGHTON 10-16-99

PERPETUAL CONTRACT 515
 N. W. 1/4 Hilde + Ronald BLAESSIG Owner
 1 Elisa Metz ^{RB 5-9-1962} 7-2-62 Ashes
 2 LIESELOTTE P. METZ 6-26-01
 3 Hans Blaessig 6-1-1959
 4 HILDE BLAESSIG 8-3-02
 ASHES

Lot No. 166
 Range No. 18
 Remarks:



SCALE: 3 feet = 1 inch.


PERPETUAL CONTRACT
 S. E. 1/4 HARVEY E. + LORETTA V. YOUNG Owner
 1 Harvey E. Young 4-19-75
 2 Loretta Young - 12-2-1985
 3 Mrs. MARION SHORTINO see file
 4 MANUEL SHORTINO 11-11-99

PERPETUAL CONTRACT
 N. E. 1/4 Raymond O. HOFFMAN Owner
 1 Raymond O. Hoffman 11-20-74
 2 Ruth C. Hoffman 1-14-1963
 3 JEAN GROETSCH 3/16/98
 4

516
 PERPETUAL CONTRACT
 S. W. 1/4 Anna Froelicher Owner
 1- Carl J. Froelicher - 5-26-1967
 2 ANNA FROELICHER 3/6/196
 3
 4
 214 Waverly Rd. 14626

PERPETUAL CONTRACT
 N. W. 1/4 Edward C. Feiler Owner
 1 Edward C. Feiler 4-24-1971
 2 Edith C. Feiler 1-27-1968
 3 Edward Friedberg 1/6/1981
 4 Mildred L. Friedberg 9/15/1983

Lot No. **167**
 Range No. **10**
 Remarks:



SCALE: 3 feet = 1 inch. PERPETUAL CONTRACT

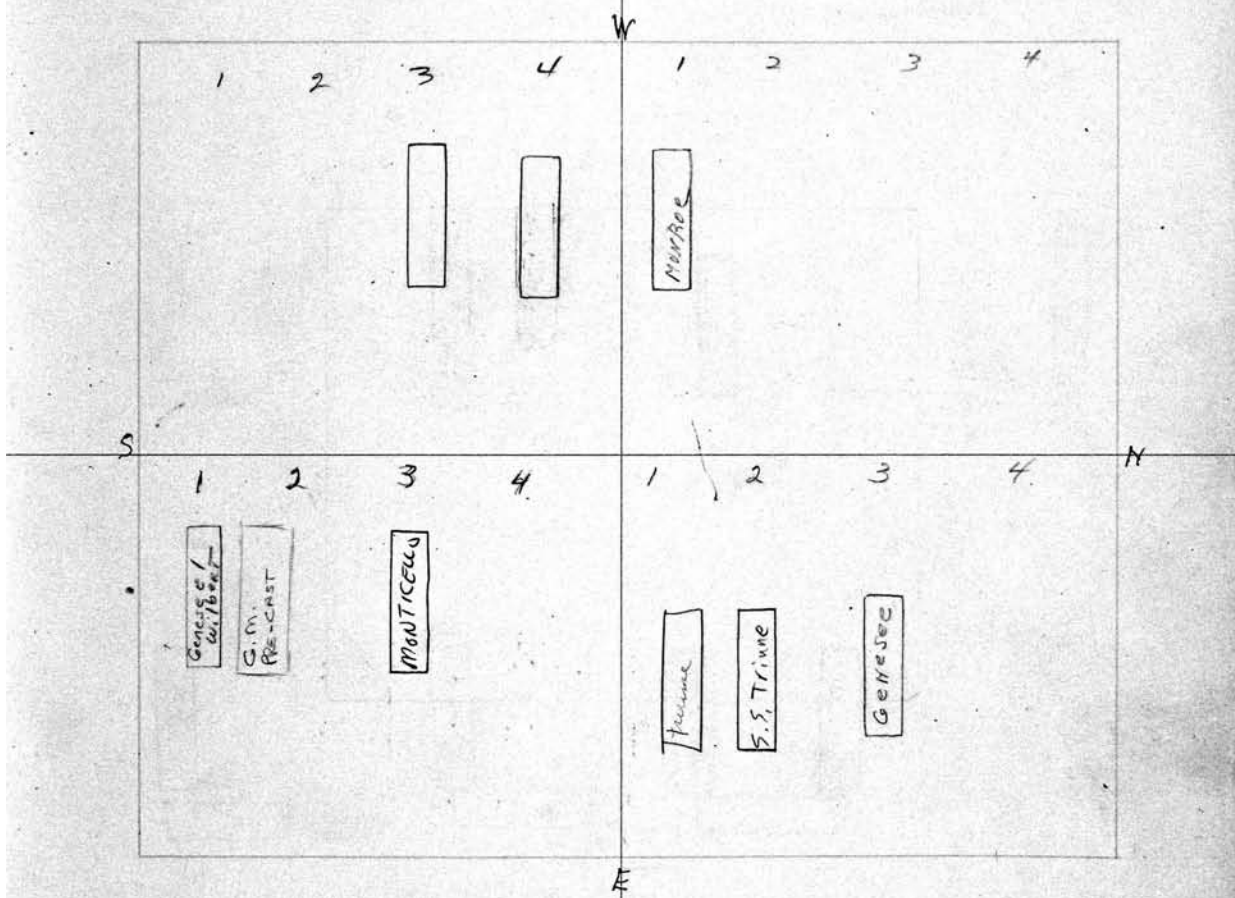
S. E. 1/4 Millard E. Latimer, Jr. Owner
 1
 2 Dorothy Mae Latimer 7-31-71
 3
 4

PERPETUAL CONTRACT

N. E. 1/4 Jackson + Latimer Owner
 1 William J. Jackson 2-22-79
 2 EDNA JACKSON 4-24-89
 3 LYDIA M. LATIMER 10/19/86
 4 Millard Latimer 6-21-1980

PERPETUAL CONTRACT		517	
S. W. 1/4	ELsie M. HITZKE	Owner	N. W. 1/4 GAIL H. ADKINS
1			1 George J. Adkins 11-20-67
2			2
3	Elsie M. Hitzke 8-26-1968		3
4	Rudolph Hitzke 4-23-1965		4

Lot No. 168
 Range No. 10
 Remarks:



SCALE: 1/2 inch = 1 foot. PERPETUAL CONTRACT

S. E. 1/4 Allie Fitzhugh		Owner		N. E. 1/4 DR. CHARLES & MAH LANSFORD		Owner	
1	Richard Fitzhugh 6-26-75			1	Charles Lunsford 2-26-1985		
2	Allie V. Fitzhugh 2-12-79			2	Nanette T. Lunsford 6-6-89		
3	THOMAS A. FITZHUGH 6-21-2003			3	Virginia T. Spivey 7-25-1970		
4				4			

PERPETUAL CONTRACT

518 S.W. 1/4 Robert + Jennie Smith Owner

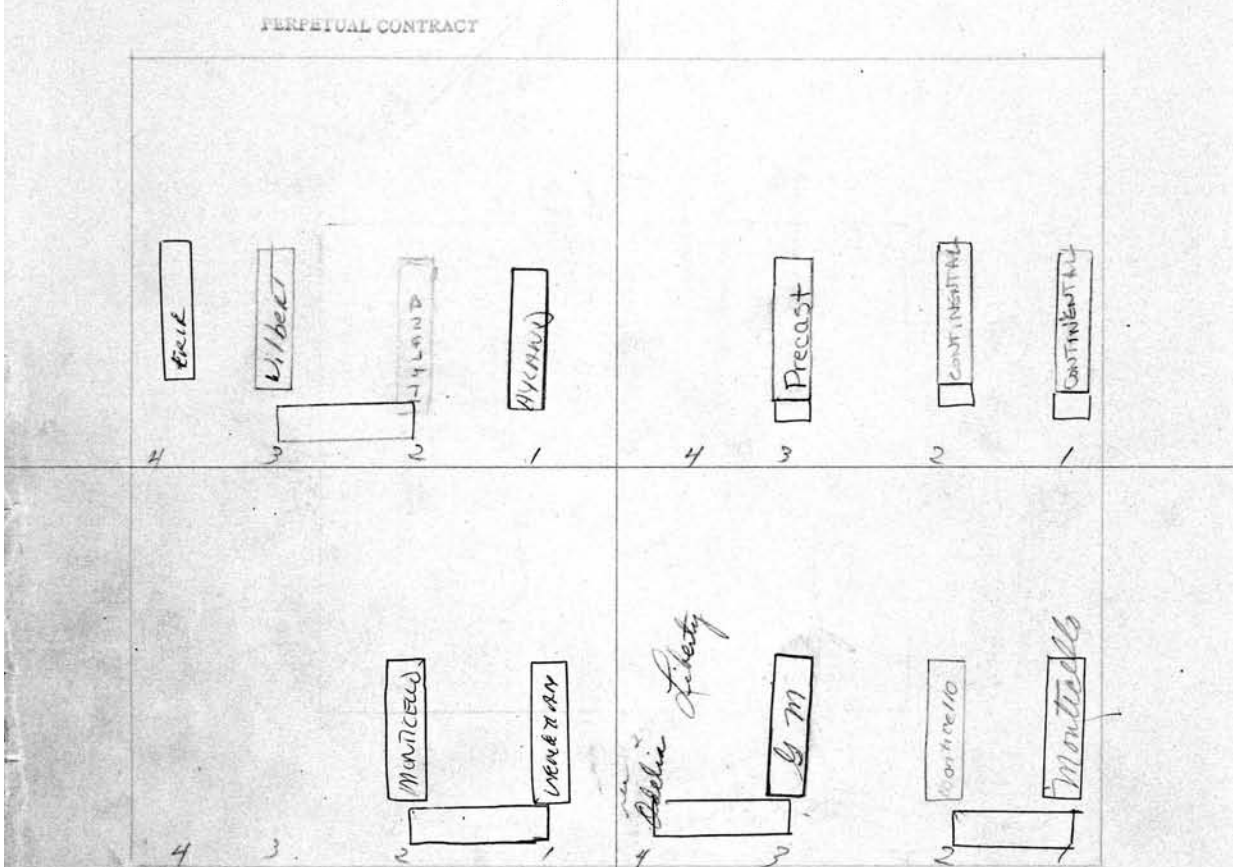
- 1 Robert Smith 1/22/1982
- 2 Jennie Eva Smith - 1-12-79
- 3 Roy Smith 1-18-1977
- 4 VAUGHN DUNN 6/1/89

PERPETUAL CONTRACT.

N. W. 1/4 Ingrid Yearwood Owner

- 1 John Yearwood - Feb. 9, 1980 - Corbett
- 2 ~~John~~ Gregory A. Yearwood - Feb. 9, 1980 - Corbett
- 3 Elaine L. Victor Sept. 7, 1984 Corbett
- 4 ~~John~~ Debbie Yearwood

Lot No. **169**
 Range No. **10**
 Remarks:



SCALE: 5 feet = 1 inch.
 3+4 Changed Location To Range 5 Lot 22-15-76

S. E. 1/4

- 1 ROY McCURDY Sr 2/13/92
- 2 ULMA McCURDY 9-13-99
- 3 Res Jelena Kusovsk 6/21/05 on PIF Contract 500027
- 4 Res Jelena Kusowski PIF

N. E. 1/4

- 1 Michael Soares 8-30-90
- 2 Adamandia Soares 10-27-92
- 3 Lorie Liberty 10-21-85
- 4 Adelia Liberty PIF relabs-

S. W. 1/4 Jos. Morton - Marion M. Strobel		Owner	N. W.		518
					Owner
1	Joseph J. Morton	12-9-1967	1	Walter Banister	7-21-90
2	Anna J. Morton	11-26-1955	2	ETHEL F. BANISTER	6-17-2002 ^{PIF} 7/21/90
3	MARION M. STROBEL	5/12/97	3	CATHERINE MCGOWAN	8-10-90
4	ANNE CHARLES STROBEL	5/20/97	4	ARTHUR LEE CHATMON	8/3/90

S. E.		Owner	N. E. 1/4		Owner
1	JOHN F. THOMAS	4/20/96 ^{PIF} 9/17/99	1	Lawrence Payton	8-10-90
2	LOUISE THOMAS	8-9-90	2	EDWINA PAYTON	3-7-2008
3	WILFORD THOMAS	4-13-99	3	PECO MILEUSKI	6/2/99
4	RICHARD E. SMITH Sr	9/5/90	4	RISTANA MILEUSKI	4-27-2007

Lot No. **170**

Range No. **10**

Remarks:

SCALE: 3 feet = 1 inch.

S. W.	Owner
1 DANIEL R. SHAUERS 11/20/96	
2 HOW PATRICIA SHAUERS FOR STEVE	
3 DAVID BROWN JR. 9-4-93	
4 MAE L. JOHNSON 5-27-99	

N. W.	Owner
1 ELIZABETH S. BODDIE PIP 10/25/93	
2 Bertrand m. Boddie R.B. 10/25/93 <u>ashes</u>	
3	
4	

Lot No. **171**
 Range No. **10**
 Remarks:



SCALE: 1/2 inch = 1 foot


S. E.	Owner
1 EMMA LEONARD 12/23/92	
2 WESLEY B. LEE ASHES 12/24/98 JOHN BRIGMAN ASHES 10/15/93	
3 ALPHONZO JOHNSON 11/8/91	
4 SUSIE A. MASON 3/9/92	

N. E.	Owner
1 ROBBIE COUNCIL 3-28-2009/25/19	
2 GRACE FORBES 10-6-96 ASHES	
3 DR. GILBERT BURNETT FORBES 6-29-2003 ASHES	
4 ANNE BRANKE SMITH 4/16/96	
4 RES LOUISE ZAWISTOWSKI PIP 3/16/94	

S. W.	Owner	N. W.	521 Owner
1		1	
2		2	
3		3	
4		4	

Lot No. 172
Range No. 10

Remarks:




SCALE: 3 feet = 1 inch.

S. E.	Owner	N. E.	Owner
1		1	
2		2	
3		3	
4		4	

522			
S. W.	Owner	N. W.	Owner
1		1	
2		2	
3		3	
4		4	

Lot No. **173**
 Range No. **10**
 Remarks:

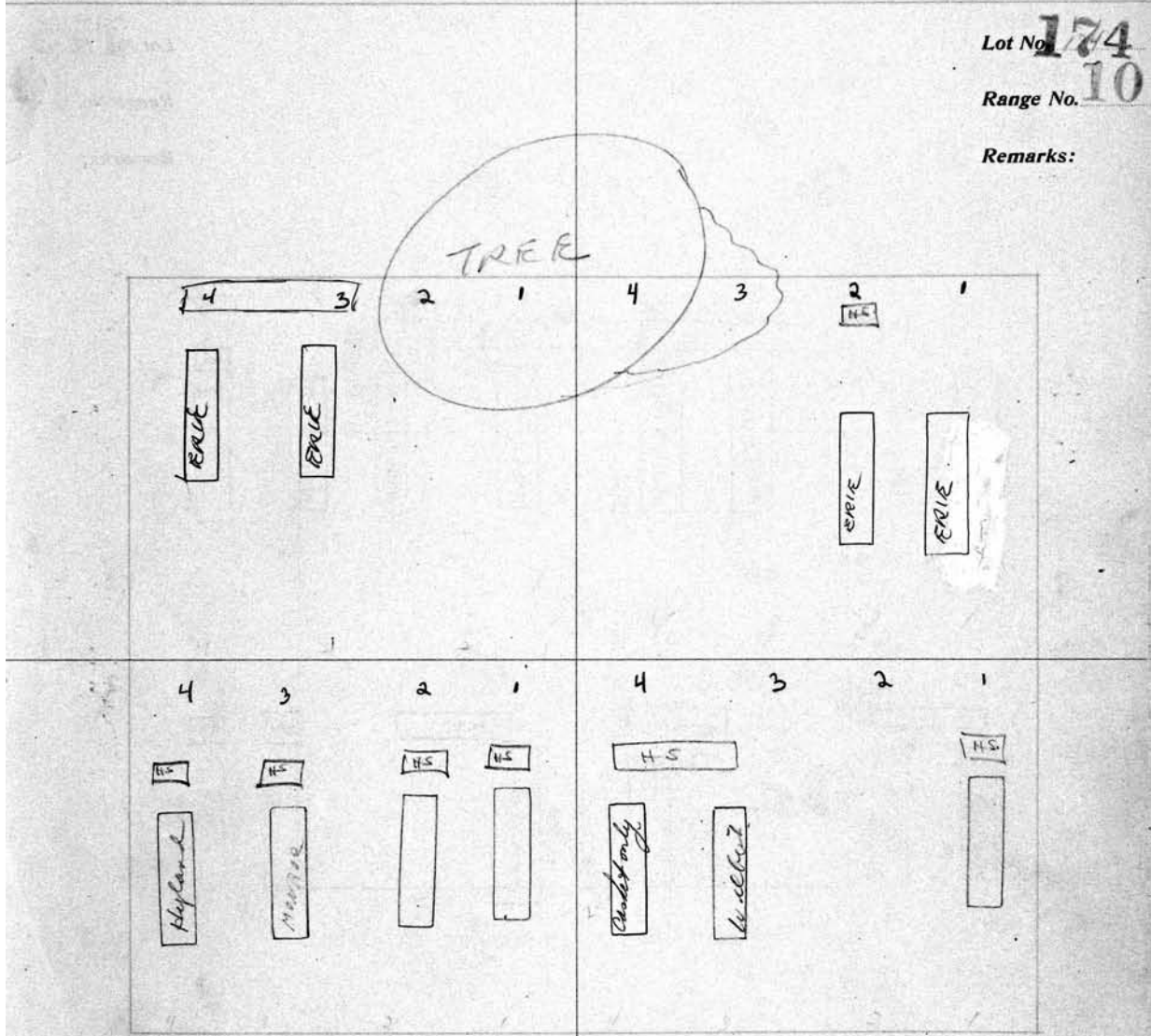


SCALE: 5 feet = 1 inch.

S. E.	Owner	N. E.	Owner
1		1	
2		2	
3		3	
4		4	

S. W.	Owner	N. W.	Owner
1	DO NOT USE - TREE	1	HYACINTH M. ROBINSON 1/26/96
2	DO NOT USE - TREE	2	MERTLE C. CAMPBELL 2/26/96
3	YAKOV BRUSIN 5/5/98	3	DO NOT USE - TREE
4	MARINA BRUSIN 3/7/98	4	DO NOT USE - TREE

Lot No. **174**
 Range No. **10**
 Remarks:



all Heads West

SCALE: 1/2 inch = 1 foot

PERPETUAL CONTRACT

S. E. 1/4	Owner
1	Arthur Pekarsky
2	Julius Pekarsky 1-11-1967
3	Lena Dies 17-12-1968
4	Samuel Pekarsky 5-25-1971
	Arthur Pekarsky 2/13/1976

S.C. 1048

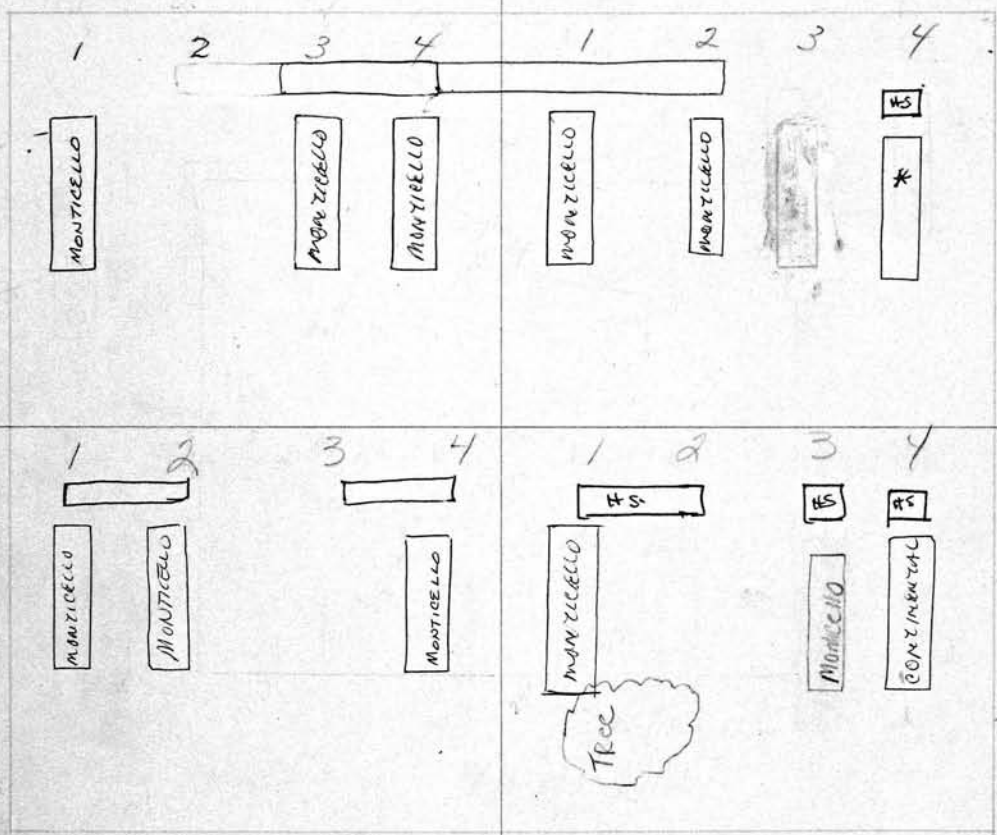
PERPETUAL CONTRACT

N. E. 1/4	Owner
1	Sidney + Sylvia Lipsky
2	Ellis + Celia Pe Lipsky
3	Sidney Lipsky 12-12-1968
4	Edna 5/12/71
	Edna Lipsky 12-21-70
	Celia Lipsky 12-1-1969

524

S. W.	Owner	N. W.	Owner
1	VASIL BOZINOVSKI 12-9-2008	1	VIOLETA POPOUSKA 5/21/98 <small>REMOVED TO GRAVE 2 8/4/2001</small>
2	PRO LUPA BOZINOVSKI PIF 3/24/93	2	MARIA PUSTARAKOVSKA PIF 2/23/92
3	RIZTO POPOUSKI 8/8/96	3	MARA PUSTARAKOVSKA PIF 2/11/92
4	ANA POPOUSKI 7/14/94	4	JOE L. MASSEY SR 8/7/93 <small>JOE L. MASSEY JR 2/13/94 ASHES</small>

Lot No. **175**
Range No. **10**
Remarks:



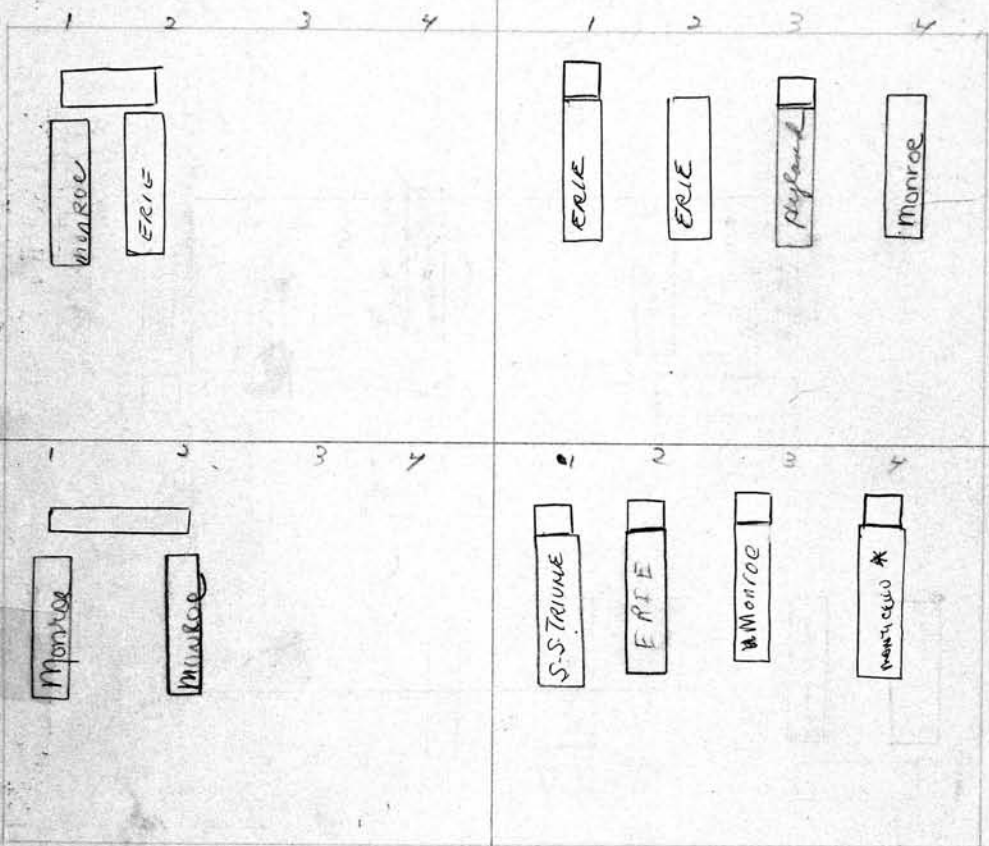
SCALE: 5 feet = 1 inch.

S. E.	Owner	N. E.	Owner
1	JOHN ILIJEVSKI 2/6/2000 7-14-93	1	ATANAS LAZAREVSKI 9/22/95
2	ELENA ILIJEVSKI 5-30-2001	2	RES. MITKA LAZAREVSKI PIF 1/1/92
3	RES. ALEXANDER ILIJEVSKI PIF 8/6/93	3	Janet S. Harrington 8-28-93
4	DOBRA ILIEVSKA 8-2-2006	4	HENRYKA ZAMULINSKI 9/13/93

S. W.		Owner	N. W.		525
					Owner
1	JOHN KRZYWOLUCHO MCMT 10/1/91		1	MARY A. LANIER 8/8/91	
2	HENRIETTA KRZYWOLUCHO 3/9/2008		2	ROBERT L. REED 10/11/91	
3	Maria Hamann 3-1-93 PIP		3	Jimmie MAE HARKSDALE 10/21/91	
4	THELMA BOWEN 10/21/91 PIP-196		4	CLARENCE CULPEPPER 10/24/91	
					Lot No. 176
					Range No. 10
					Remarks:
SCALE: 1/2 inch = 1 foot.					
S. E.		Owner	N. E.		Owner
1	DANNY WHITE 3/14/92		1	JOHN SICILIANO	
2	RUBEN COWART PIP 9/9/94		1	RES JOHN SICILIANO	
3	RUBEN COWART 9/3/91		2	" " "	
4	For RUBEN COWART PIP 2/91		3	" " "	
			4	JAMES SICILIANO 9/21/91	

526 PERPETUAL CONTRACT (WIFE)		N. W. 1/4 Owner	
S. W. 1/4	Morris + Sadie Segal	Owner	
1	MORRIS SEGAL 9-5-1982	1	GERALD GARROW 11/26/96
2	SADIE SEGAL 3-13-2002	2	ELSIE A. LETOUZEL 5-17-2001
3		3	Dr. Samuel Lindsay 9-6-1950
4		4	Margaret N. Lindsay 8-21-1984

Lot No. 177
 Range No. 10
 Remarks:



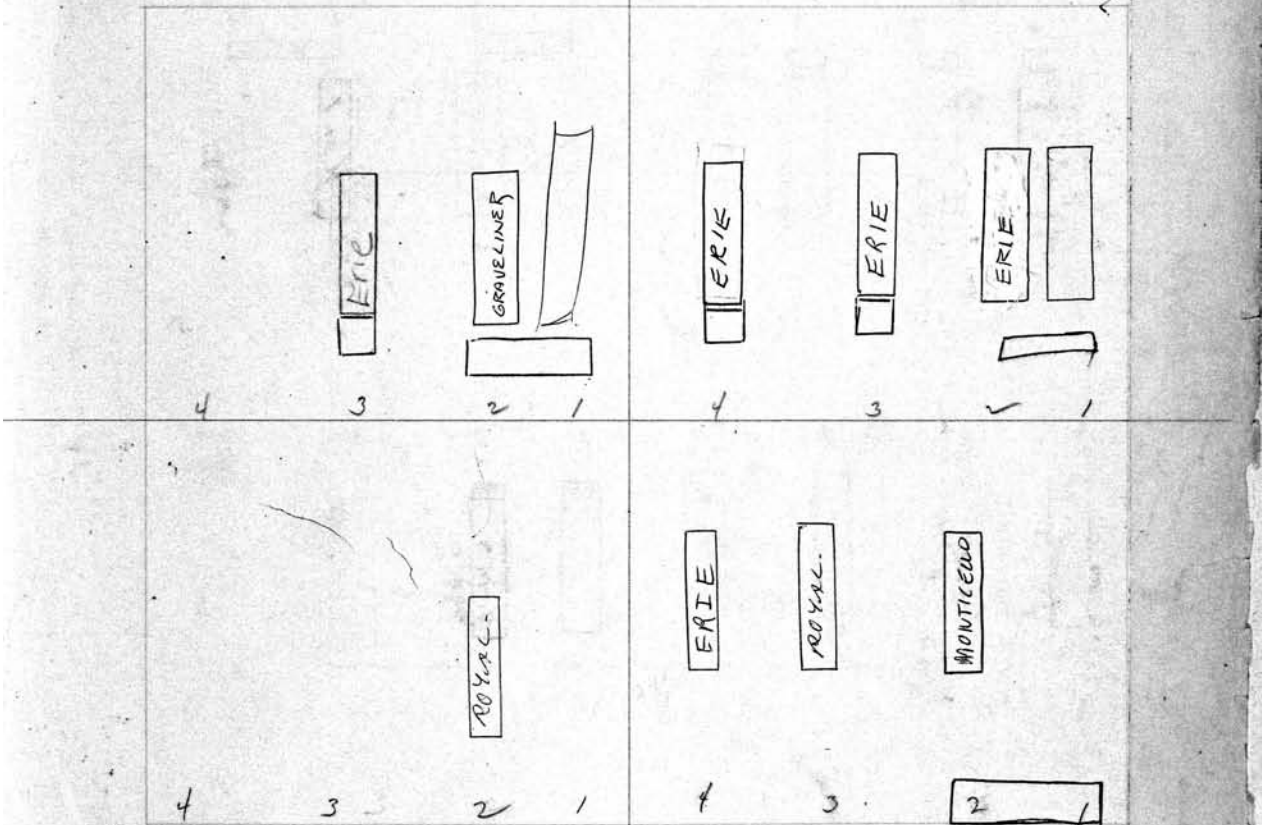
SCALE: 1/2 inch = 1 foot.

PERPETUAL CONTRACT (WIFE)		N. E. 1/4 Owner	
S. E. 1/4	Isaac + Dorothy Palum	Owner	
1	Isaac Palum 12-4-1984	1	DOLPH STURGIS SR. 9/26/87
2	Dorothy Palum 12/14/1981	2	Freddie Sturgis 7-2-88
3		3	RITA STURGIS 3/28/89
4		4	RICHARD R. CABY 8/24/84

S. W. 1/4	Owner	N. W. 1/4	Owner
1	Arthur Williams 7-27-89	1	JOSEPH KOMIN 5-24-90.
2	HELEN M. WILLIAMS 7-18-2008	2	MARY KOMIN 1-26-2008
3	Julia Pios 1-9-93	3	KATHERINE STRZECIWIK 9/21/89
4	Res. John & Susan Craft 7-21-89	4	STELLA STRZECIWIK 7-1-89

PIF 10/21/92 ALSO 1 PERMANENT GRAVE MARK

Lot No. 178
Range No. 10
Remarks:



NEED GRAVES 1-2 FOR JAC. MATTS UNTIL 11/1/89 SHE WAS NOTIFIED BY JAC. MESSO W/ COPY OF NEW YORK STATE CONTRACT SHE HAS CONTRACT THAT SHE HAS THAT SHE SIGNED 3/14/90

SCALE: 3 feet = 1 inch.

S. E. 1/4	Owner	N. E. 1/4	Owner
RES ROGOYA	KOMINUSKI PIF 3/23/91	KUSOVSKA	
2	LUBA KOMINUSKI 6/12/91	1	Res Selenia
3	RES LEONARD SPECTOR PIF 2/91	2	PETAR KUSOVSKI 10/28/96
4	RES ANASTASIA SPECTOR PIF 2/91	3	DIMKO KUSOVSKI 3/24/90
		4	GEORGE VACOIANNIS 11/18/89

528

PERPETUAL CONTRACT

S. W. 1/4 Elmer C. + Florence A. Schoenegg Owner
 1 James J. Pizzutelli 12/4/1981
 2 DENNIS CARTER 9/18/92 SST
 3 MARGUERITE A. CARTER 7/12/2004
 4 Walter F. Peake 9-11-1980

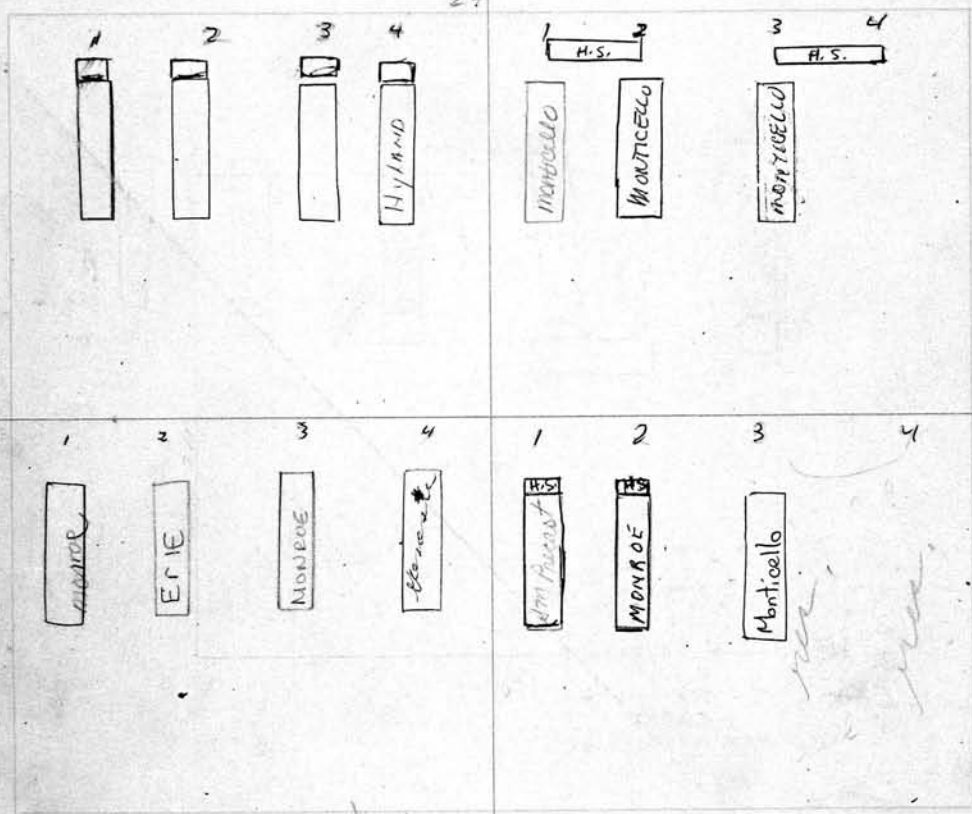
S.C. 1047

PERPETUAL CONTRACT

N. W. 1/4 Chas. H. + Betty J. Borden Owner
 1 Charles G. Borden 9-16-93
 2 BETTY J. BORDEN 3-20-98
 3 FRANKLIN LEGREE 3/8/97 14F. 14M. 14W. 14M.
 4 RES. RUSIE LEGREE RIP 12/18/96
 CITY REPURCHASED GRAVES 304 MARKED 7/22/92
 2/28/92

City bought back 11/25/77 1-4

Lot No. 179
 Range No. 10
 Remarks:



SCALE: 5 feet = 1 inch. PERPETUAL CONTRACT

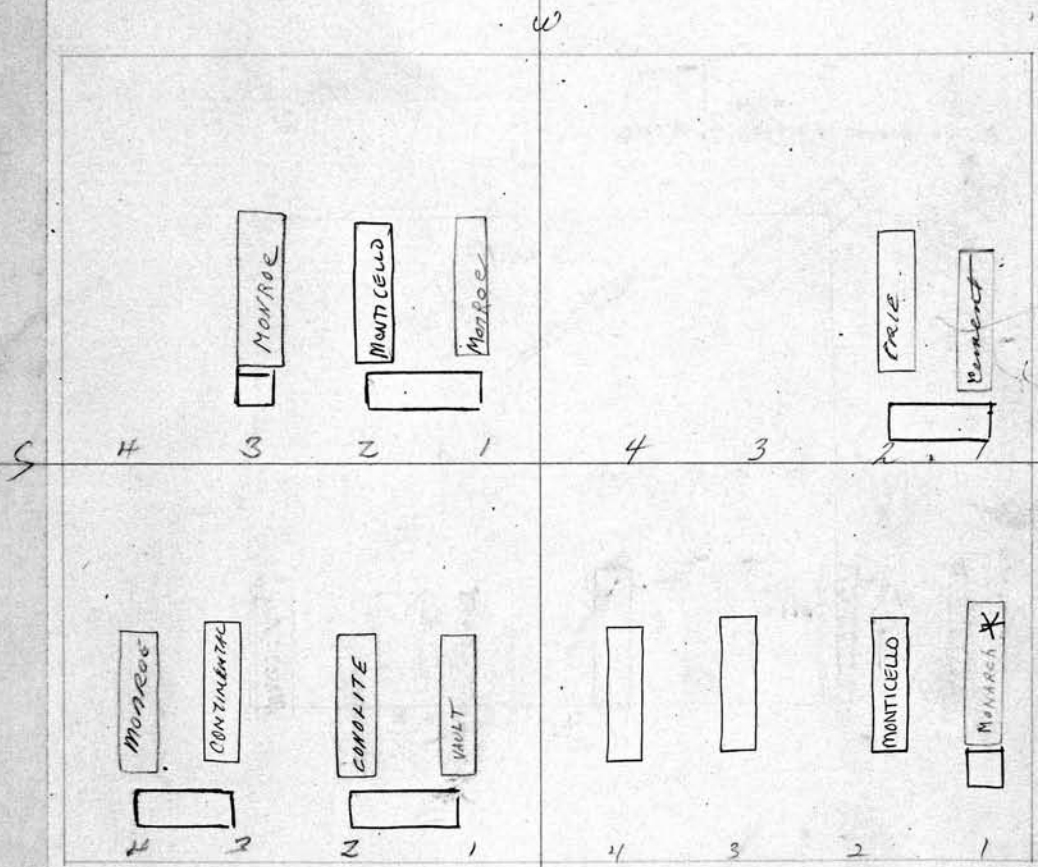
S. E. 1/4 Jean Lipsett Owner
 1 Jean Lipsett 12-8-82
 2 Victoria Lipsett 8-6-93
 3 Benjamin Lipsett 7-30-79
 4 Myra Ann Warner Broman 8-13-1981
 FRANCOIS C. BROMAN 6-27-2006 *ASHES

N. E. 1/4 Owner
 1 Angelo Lo Monaco 3-2-81
 2 Honorecia Lo Monaco 3-8-80 Bartolomeo
 3 William H. Worth 10-6-07 6-3-79
 4 Mrs Ethel Worth 11-8-73 7-3-77

S.W. 1/4
Owner
 Roy J. Lingg
 1 Willard E Pegosh 7-20-76
 2 ELEANOR M. PEGOSH 9-9-03
 3 Bertha Pegosh 1-27-1971
 4

N.W. 1/4
Owner
 Alice Hellmuth 529
 1 Charles A. Hellmuth R.B. 7-19-77 11-12-58
 2 ALICE HELLMUTH 2/14/89
 3
 4

Lot No. **180**
 Range No. **10**
 Remarks:



PERPETUAL CONTRACT

SCALE: 1/2 inch = 1 foot

S.E. 1/4
Owner
 Roy J. Lingg
 1 William Pegosh R.B. 6-20-1941 4-11-1962
 2 Phoebe Pegosh 2-12-1962
 3 LOIS C. LINGG 5/24/90
 4 Roy J. Lingg 9-24-74

N.E. 1/4
Owner
 Robert & Virginia Hrig
 1 Mabel R. Hrig 7-27-88 2-15-1967
 2 George J. Hrig, Sr. 2/14/2009
 3
 4

530 PERPETUAL CONTRACT		S.E. 1/4		S.W. 1/4	
S.W. 1/4 Anna May headley		Owner		N.W. 1/4 Rosemary Terry	Owner
1				1	JAMES POWELL 2-20-2008
2				2	
3				3	
4				4	

Anna May headley 7-17-1984 (across all 4 graves)

56-1842

OPEN DOOR MISSION

Lot No. 181

Range No. 10

Remarks:

Buried across 4 graves. 7/17/84

HERE

GRAVELINER

DATA

CONTINENTAL

GM

GRAVELINER

MONTECALLO

LIBERTY

Coro Box

PERPETUAL CONTRACT		S.E. 1/4		N.E. 1/4	
Julia Pingel, Lester M. & CLARA A. Hicks		Owner		JACK & ROSEMARY TERRY	
1	William Pingel 4-16-1962			1	Walter F. Seiler R.R. 10-21-1960 * oaken coro box 9-13-1969
2	Julia Pingel 12-7-87			2	Margaret H. Seiler 9-10-1966
3	Clara A. Hicks 4-20-84			3	ROSEMARY TERRY 10-16-97
4	Lester Hicks 11-21-1981			4	JACK F TERRY 11-13-1968

SCALE: 1/2 inch = 1 foot

PERPETUAL CONTRACT		PERPETUAL CONTRACT	
S.W.	Owner	N.W. 1/4	Owner
HAROLD H + MARY C YOUNG	Owner	HENRY F. + MABEL I. RADTKE	531 Owner
1 HAZEL WITTENBERG 12/29/88		2 Henry F. Radtke 8-30-71	
2 Rudolph J. Wittenberg 1-30-75		3 Mabel I. Radtke 1-8-1969	
3 Harold H. Young 10-29-74			
4 Mary Young 11-26-1980			
		(Spaced 2 graves only)	
		Lot No. 182	
		Range No. 10	
		Remarks:	
		PERPETUAL CONTRACT	
		PERPETUAL CONTRACT	
SCALE: 3 feet = 1 inch.		PERPETUAL CONTRACT	
S.E. 1/4	Owner	N.E. 1/4	Owner
KLEANTHY LAZARY	Owner	ROBERT W. + CLARA M. BALCO	Owner
1 Peter Lazary R.B. 4-3-1963		1 William J. Balco 5-26-1962	
2 KLEANTHY LAZARY 9-17-88		2 Clara M. Balco March 24, 1966	
		3 ROBERT W. BALCO 7/25/98	
		4 GLADYS HERPICH 5/14/93	

532 S.W. 1/4 Michael Lazary Owner PERPETUAL CONTRACT

1 1 N.W. 1/4 Mary Copoulos Owner
Charles J. Copoulos - 1-11-1971

2 2

3 3 LES. JEANNETTE LAZARY

4 4 MICHAEL LAZARY 3-24-03

Lot No. 183
Range No. 10
Remarks:

PERPETUAL CONTRACT

SCALE: 5 feet = 1 inch.

PERPETUAL CONTRACT

S.E. 1/4 Heinz W. & Gorda Riehme Owner

1 1 N.E. 1/4 Rowland + Marie Long Owner
Rowland Long 4-21-80

2 2 WIFE RIEHME Marie A. Long 1-16-1962

3 3 Stefan Riehme R.B. 4-26-1962

4 4

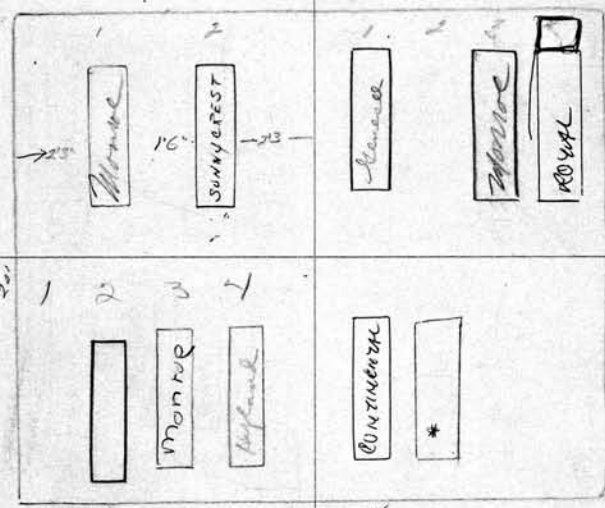
PERPETUAL CONTRACT		PERPETUAL CONTRACT	
S.W. 1/4 Christian Bender	Owner	N.W. 1/4 NORMAN R. & MARION J. NEWMAN	Owner
1 Christian Bender 1-20-1968		1 Wilson Dean Rivera 8-13-86	
2 Louise Bender 4-9-63		2 nd Carmea Velez PIP 10-21-78	
x		3 Ruth Walker 8-9-86	
x		4 KATHERINE JORDAN 3/28/96	

None of the three Christian Benders to be interred.

Sec. 1 three 4 devoted to City

Lot No. 184
Range No. 10
Remarks:

Spaced 2 Grs only



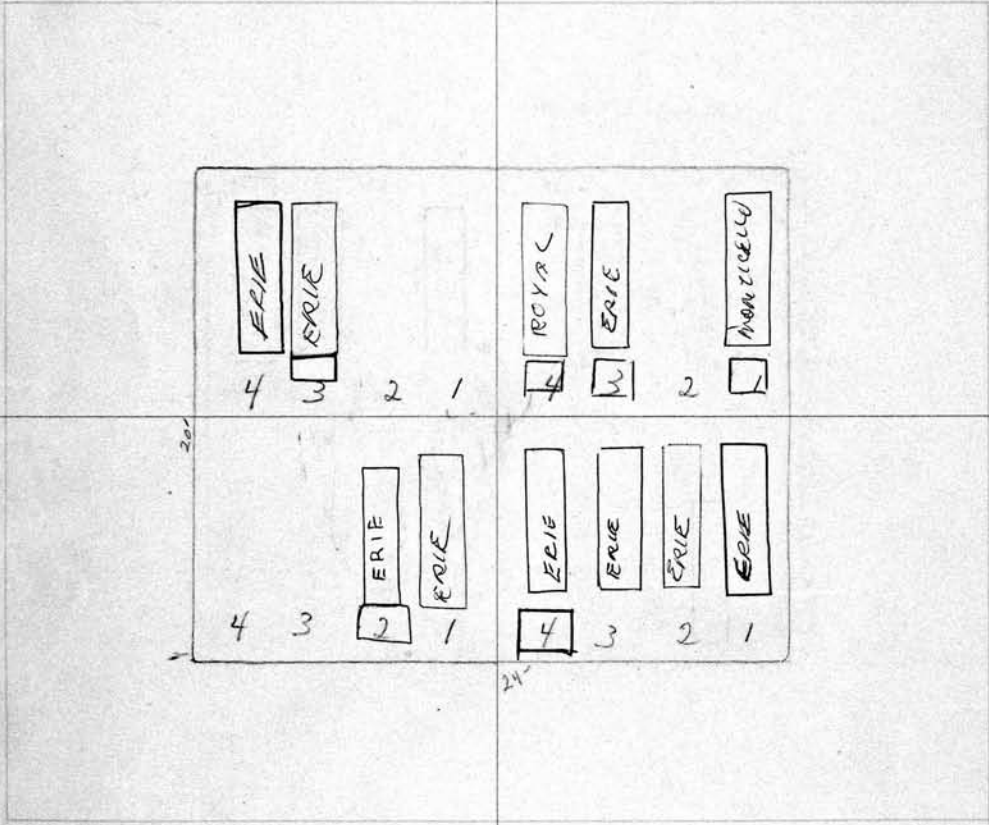
SCALE: 1/2 inch = 1 foot

PERPETUAL CONTRACT

S. E.		Owner		N. E. Hubert W. & Laura M. Tripp		Owner	
1	Earl Madison PIP 1/8/80			1	HURBERT W. TRIPP 6/5/90		
2	Virginia Madison 11/3/1982			2	LAURA M. TRIPP *ASHES 8-1-05		
3	Ella Butler 3-8-84			3			
4	Melissa B. Robinson 4-30-1983			4			

534 S.W.		Owner	N. W.	Owner
1	Helen Williams	PIF	1	GEORGE W. KORN 12/29/94
2	RES. SHEILA SIMMONS	PIF 9/1929	2	RES LINDA KORN 11/5/92
3	MARY LANE 12/30/94		3	DORIAN PRÉSCOTT 6/13/95
4	STACEY MULLINS 3-27-2002		4	ANNIE WILLIAMS 1/24/97

Lot No. 185
 Range No. 10
 Remarks:



GR2. Lucy Galloway cancelled no payment.
 3/2004.
 SCALE: 5 feet = 1 inch.

S. E.	Owner	N. E.	Owner
1	SLONEY H. GALLOWAY 3/11/99	1	FRANCES STURGIS 6/11/02
2	BETTY M DADE 10/18/04	2	FLORINE GRAYSON 10/6/94
3	REV LEAHOREW JOHNSON } PIF	3	JOSEPH E. STURGIS 11/28/95
4	HANSON JOHNSON } 6-9-03	4	GLADYS MALONE HUNTER 7-1-2002

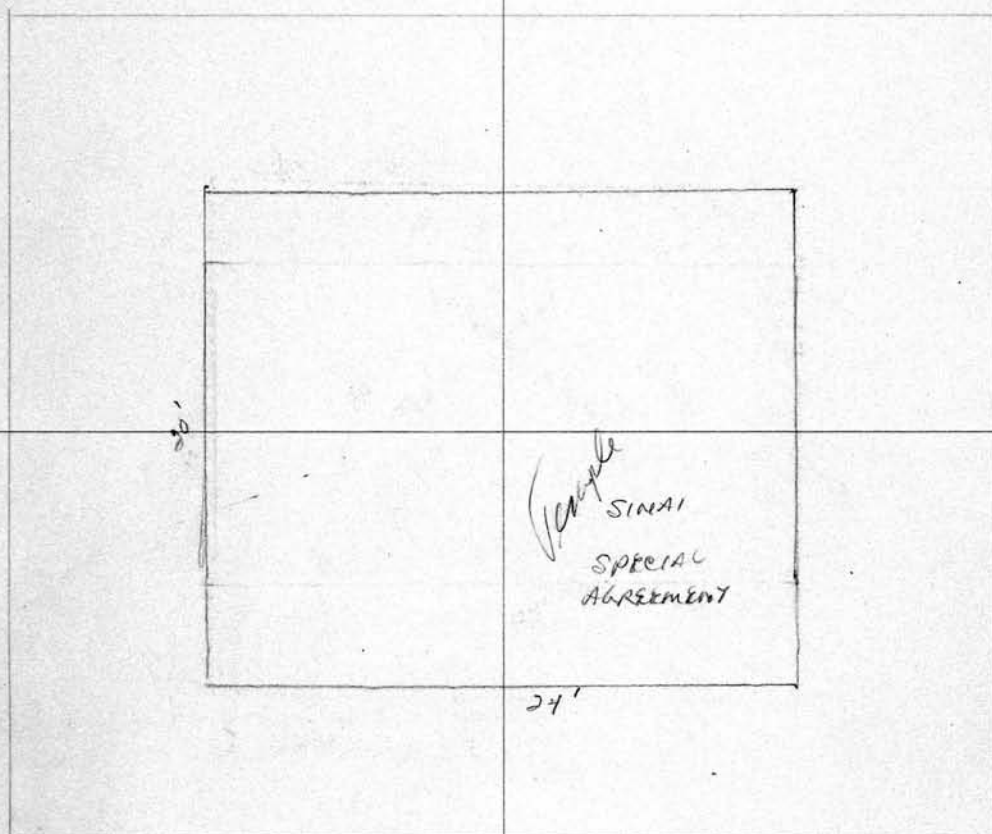
S. W. <i>LEJUPCO POPOVSKI</i> ^{PIF 9/10/99} Owner				N. W. <i>LEJUPCO POPOVSKI</i> ^{PIF 9/10/99} 585 Owner			
1.				1			
2				2			
3				3			
4				4			
				Lot No. 186			
				Range No. 10			
				Remarks:			
SCALE: 3 feet = 1 inch.							
S. E. <i>ELICA POPOUSKA</i> ^{PIF 11/5/98} Owner				N. E. <i>VIOLETA POPOUSKA</i> ^{PIF 9/10/99} Owner			
1				1			
2				2			
3				3			
4				4			

536			
S. W.	Owner	N. W.	Owner
1		1	
2		2	
3		3	
4		4	

Lot No. 187

Range No. 10

Remarks:



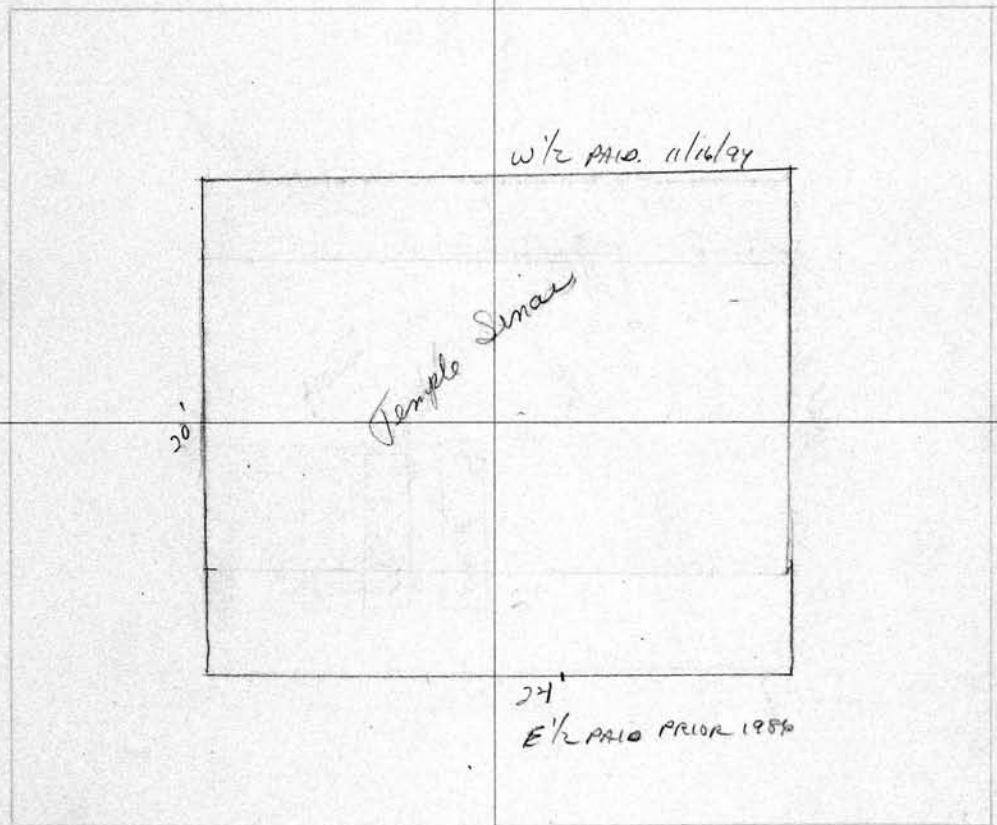
SCALE: 1/2 inch = 1 foot

S. E.	Owner	N. E.	Owner
1		1	
2		2	
3		3	
4		4	

S. W.	Owner	N. W.	Owner
1		1	
2		2	
3		3	
4		4	

Lot No. **188**
 Range No. **10**

Remarks:



SCALE: 1/2 inch = 1 foot

S. E.	Owner	N. E.	Owner
1		1	
2		2	
3		3	
4		4	

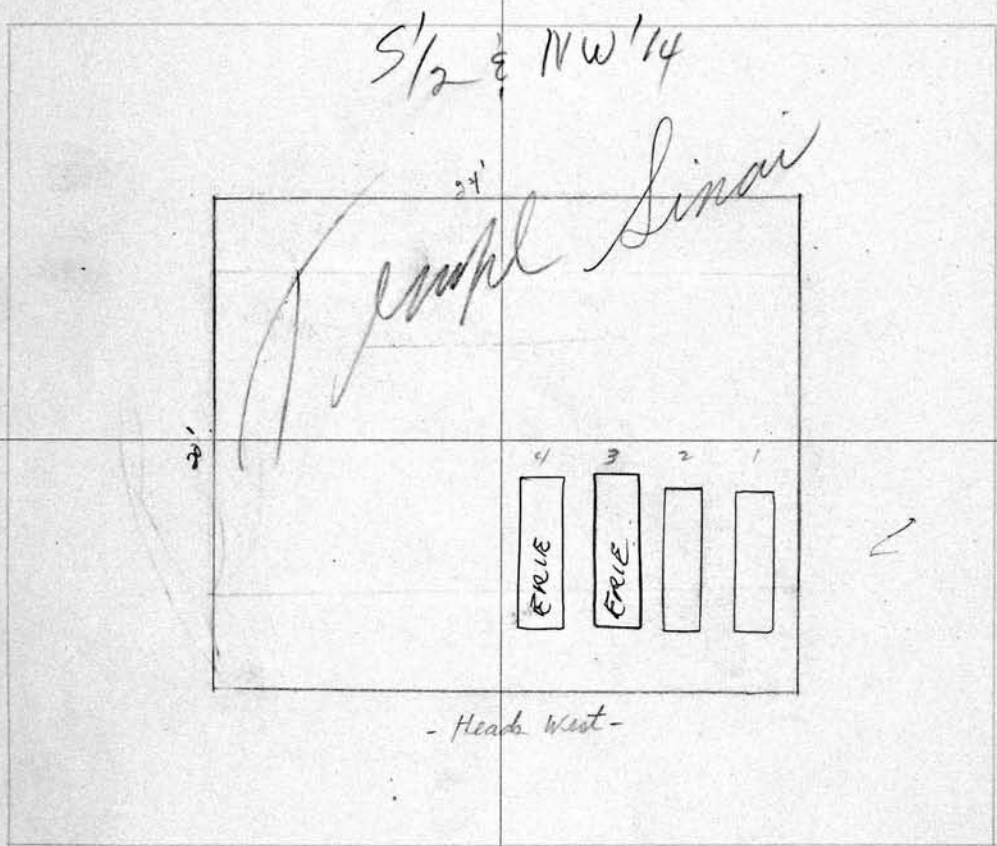
538

S. W.	Owner	N. W.	Owner
1		1	
2		2	
3		3	
4		4	

Lot No. **189**

Range No. **10**

Remarks:



SCALE: 5 feet = 1 inch.

PERPETUAL CONTRACT


S. E.	Owner	N. E.	Owner
1		1	FANNY YALOWICH 9-6-1964
2		2	WM. YALOWICH 4-13-1965
3		3	RUTH ROSENBERG 7-20-88
4		4	ARTHUR ROSENBERG 5-20-96

S. W.	Owner	N. W.	Owner
1		1	
2		2	
3		3	
4		4	

589

Lot No. 190
Range No. 10

Remarks:



SCALE: 3/4 feet = 1 inch.

S. E.	Owner	N. E.	Owner
1		1	
2		2	
3		3	
4		4	

540
S. W.

Owner

N. W.

Owner

1

1

2

2

3

3

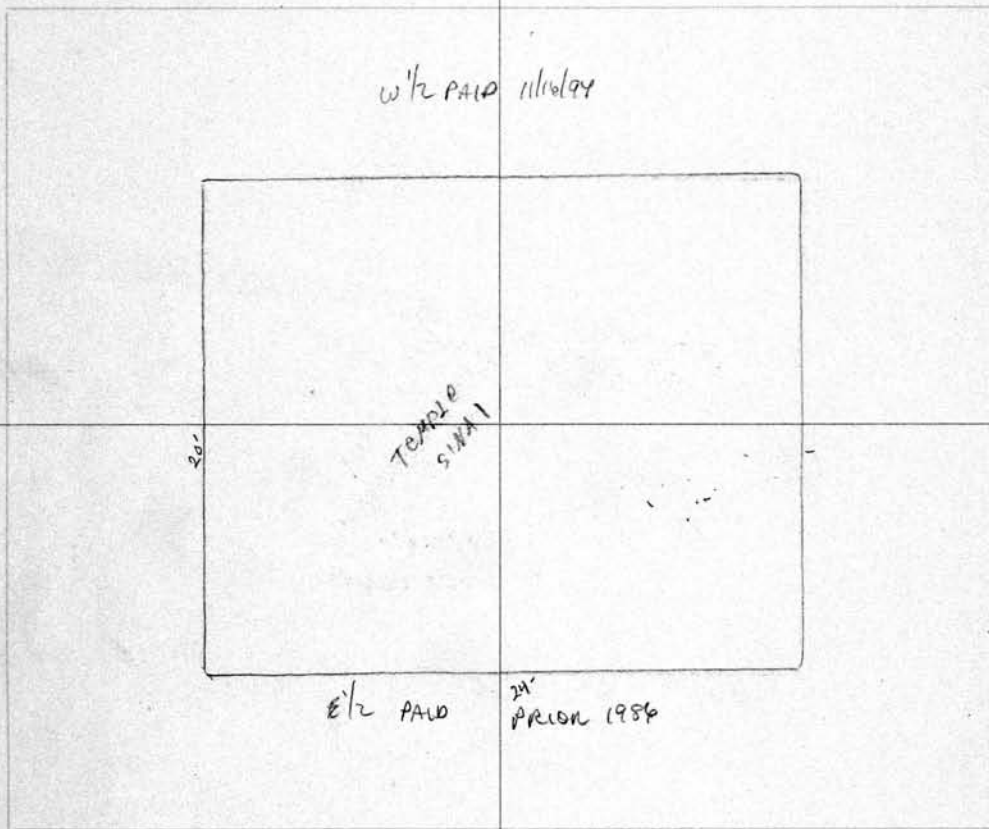
4

4

Lot No. 191

Range No. 10

Remarks:



SCALE: 1/2 inch = 1 foot

S. E.

Owner

N. E.

Owner

1

1

2

2

3

3

4

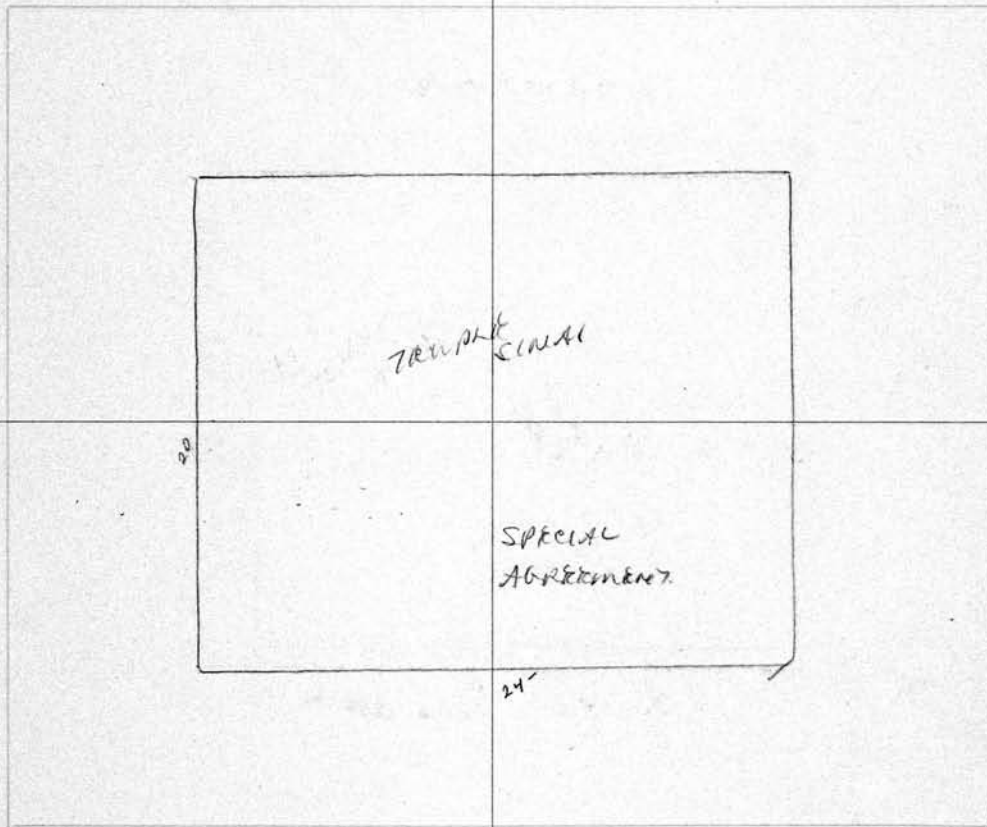
4

S. W.	Owner	N. W.	541 Owner
1		1	
2		2	
3		3	
4		4	

Lot No. 192

Range No. 10

Remarks:



SCALE: 1/2 inch = 1 foot.

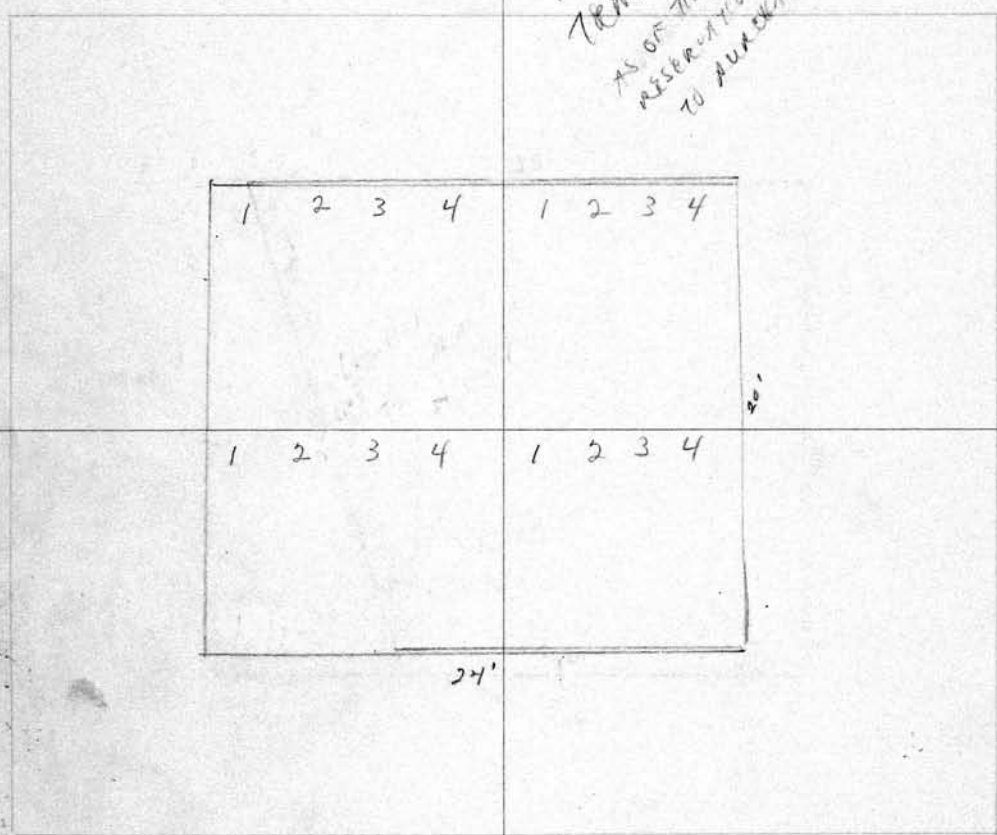
S. E.	Owner	N. E.	Owner
1		1	
2		2	
3		3	
4		4	

542			
S. W.	Owner	N. W.	Owner
1		1	
2		2	
3		3	
4		4	

Lot No. **193**
 Range No. **10**

Remarks:

*Hand
 FOR
 TEMPLE
 AS OF July 1900 SEE
 RESTRICTION SEE
 TO AUGUST 1902*



SCALE: $\frac{1}{2}$ inch = 1 foot.

S. E.	Owner	N. E.	Owner
1		1	
2		2	
3		3	
4		4	

S. W.		Owner	N. W.		548 Owner
1	RES VELMA TANKSLEY	PIF	1	RES MOSE TANKSLEY	8/19/90 See File
2	CHARLES E. PATTERSON	5/4/96	2	JOSEPHINE TANKSLEY	9/27/95
3	CAROLYN PATTERSON	PAF 5/1/96	3	RES VELMA TANKSLEY	PIF
4	JUNE CARPENTER	8/6/96	4	RES VELMA TANKSLEY	PIF

Lot No. **194**

Range No. **10**

Remarks:

GC#1 3/10/04
Need Balance on grave before burial
See File

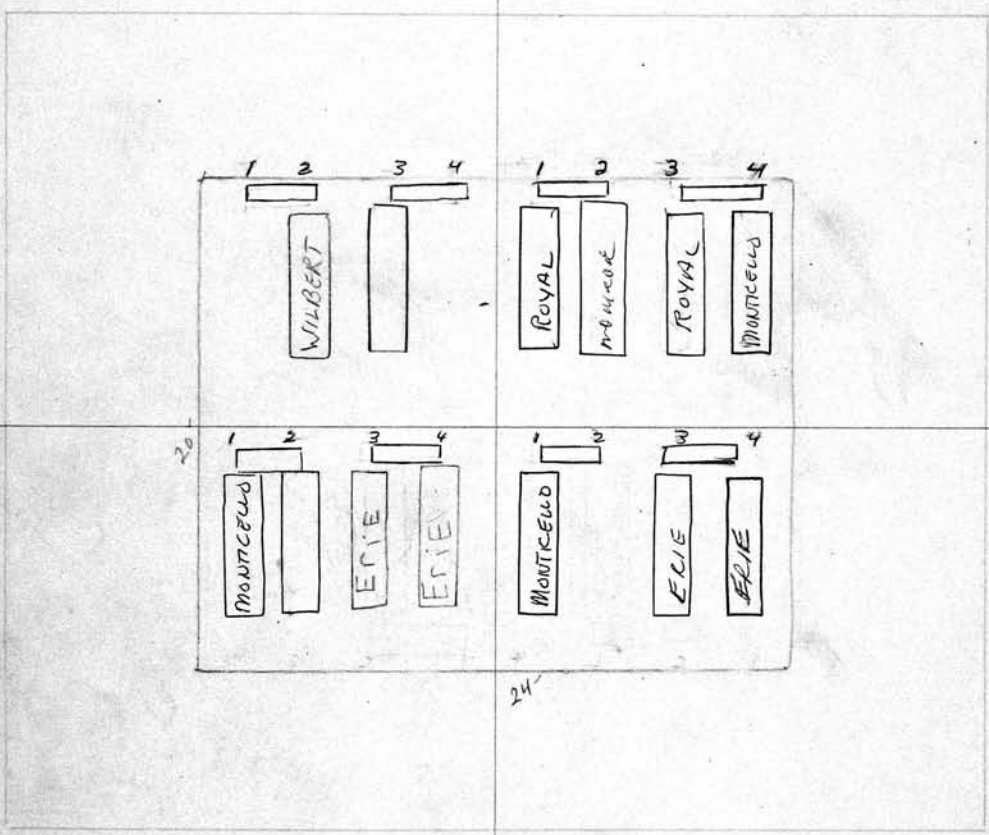
ONLY TO SELL

S. E.		Owner	N. E.		Owner
1	MILDRED ANN COLEMAN	3/2/98	1	Michael J. KOBRYN JR.	
2	TONY E. BROCK JR.	1/16/96	2	GEORGINA ERIC MOSE MARGA ROUSSEAU AND	
3	GRADY HARRIS SR	8-26-98	3	BORIS SHRAGO	8-13-98
4	DONNIE JOHNSON	9/23/96	4	RES. Lyubov SHRAGO	

SCALE: 1/2" = 1 foot

544 S.W.		Owner	N.W. 1/4		Owner
1	RES	George Webster	1	JOHNNIE ODUM	11-21-95
2		Leone Webster 3-30-1981	2	MARY LANE ODUM	5-27-84
3		Samuel Holliday 4-3-1992	3	Thomas Catlin	4-16-90
4		Emelya Holliday	4	MARGARET CATLIN	3-27-98

Lot No. **195**
 Range No. **10**
 Remarks:



SCALE: 5 feet = 1 inch.

S.E. 1/4		Owner	N.E. 1/4		Owner
1		PAUL PROKOPENKO 4-11-2003	1	ANDREY HARLAN	10-7-96
2		LUDMILA PROKOPENKO 11-6-98	2	Stephanie Harlan	
3		Mykola Potuzhny 7-14-93	3	NIKOLA LEPKI	2-16-2001
4		Antonina Potuzhny 3-9-93	4	ASA P. LEPKI	3-11-2002

PERPETUAL CONTRACT

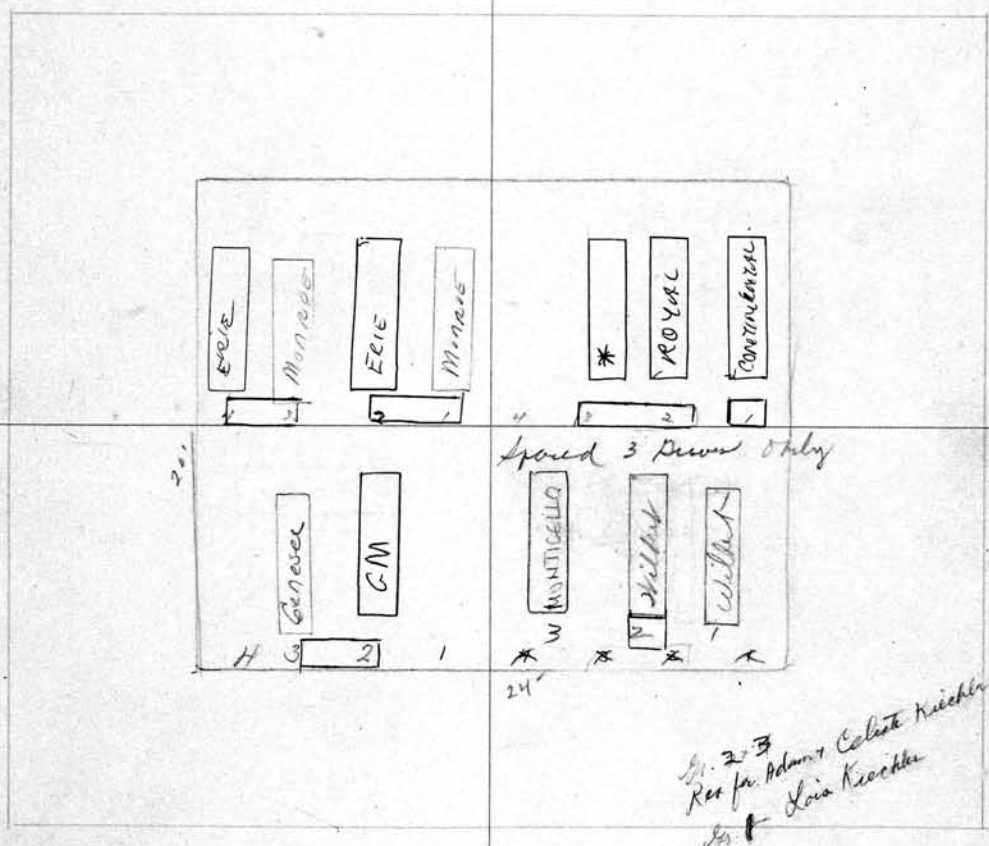
S.W. Mildred Ester	Owner
1 Thomas Arthur Ester 4-3-1973	
2 MILDRED H. ESTER 9-9-97 1-6-1970	
3 CLEMENT A. HERR 2-24-1913	
4 HELEN HERR 3/15/96	

PERPETUAL CONTRACT 545

N.W. 1/4 Erwin H. + Anna C. Uhlmann	Owner
1 OTTIE E. LOCKHART 5/29/93	
2 ERWIN H. UHLMANN 2/8/97	
3 ANNA UHLMANN 10-8-99 ASHES	
4	

N.B. Brother + Sister.

Lot No. 196
Range No. 10
Remarks:



PERPETUAL CONTRACT

S.E. 1/4 CHAS. L. + Emily URLAUB	Owner
1 Charles L. Urlaub 1-25-86	
2 Charles L. Urlaub 1-25-86	
3 Emily Urlaub 3/9/76	
4	

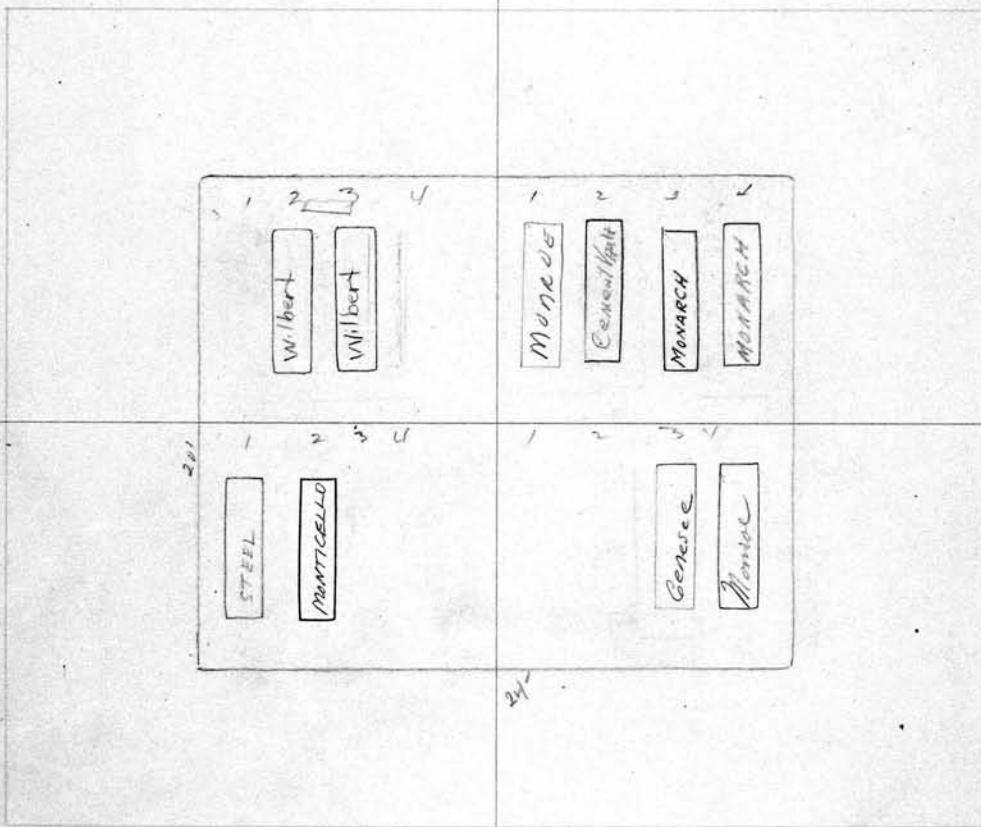
PERPETUAL CONTRACT

N.E. 1/4 Adam W. + Celeste Kiechler	Owner
1 Lois M. Kiechler 3-26-1989	
2 Adam W. Kiechler 12-18-1971	
3 Celeste Kiechler 4-14-79	
4 *	

546
 S.W. 1/4 Seldon H. Oviatt ^{all and} Owner
 1
 2 Seldon H. Oviatt 6/5/81
 3 Edith N. Oviatt R.B. 6/4/81 (2/22/78)
 4

PERPETUAL CONTRACT
 N. W. 1/4 Raymond & Charlotte Lahmer Owner
 1 Raymond J. Lahmer 6-25-1973
 2 Clara O. Lahmer R.B. 11-22-1957
 3 Lawrence F. Lahmer 10-29-1957
 4 Charlotte Lahmer 5-22-1962

Lot No. **197**
 Range No. **10**
 Remarks:



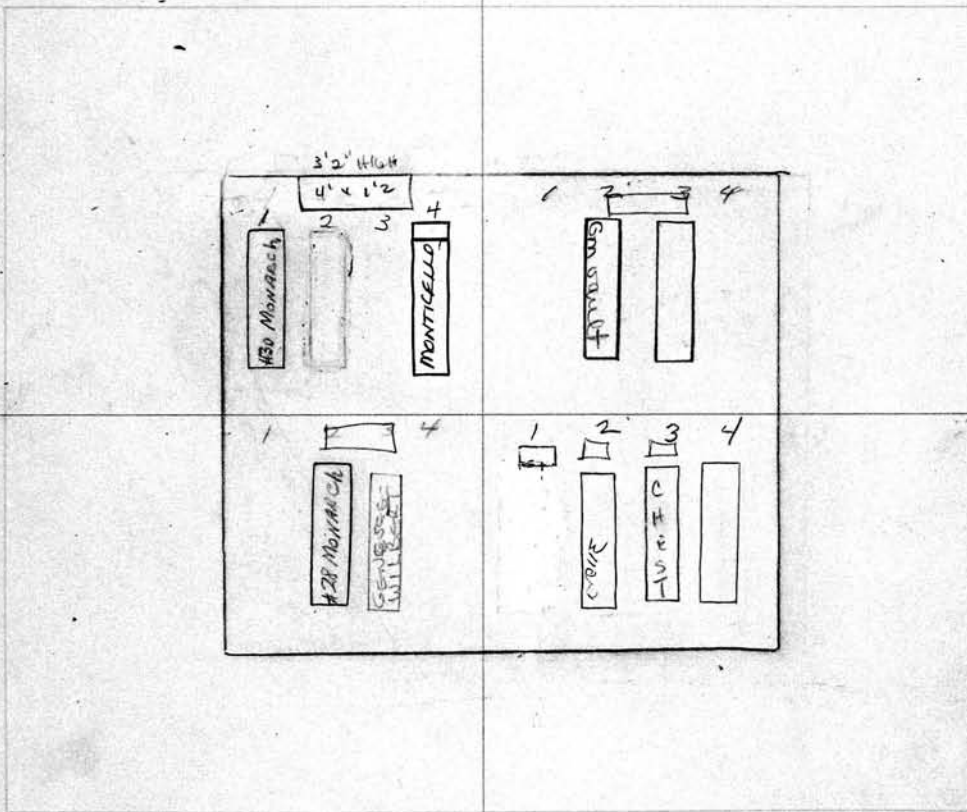
SCALE: 5 feet = 1 inch. PERPETUAL CONTRACT
 S. E. 1/4 Vasilios Katherine Broikos and George Broikos Owner
 1 Vasilios Broikos 9-22-1964
 2 KATHERINE BROIKOS 12-11-91
 3
 4

PERPETUAL CONTRACT
 N. E. Harriet S. Semonds Owner
 1
 2
 3 Harriett M. Semonds 7-27-1972
 4 Charles Semonds 3-17-1965

PERPETUAL CONTRACT		PERPETUAL CONTRACT	
S. 1/4	Rudolf G. + Lena K. Fischer Owner	N. W. 1/4	Friedrich R. + Helen A. Blaessig Owner
1	Rudolf George Fischer 11-21-1959	1	
2	} RES for #12403 in contract 8081	2	Frederick Blaessig 3/14/1983
3		VICTORIA DRUZIAGO 978-1878	3
4	DAVID PAYNE 8-17-02	4	

REPURCHASE 3/16/1994

Lot No. 188
 Range No. 10
 Remarks:

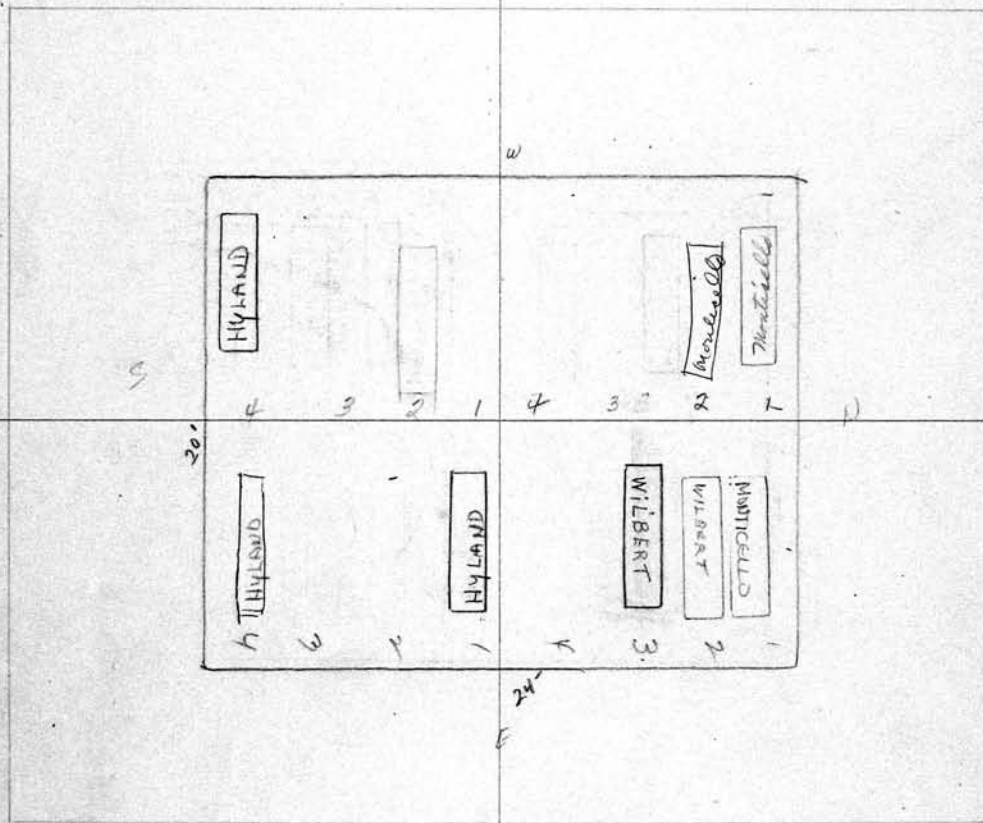


SCALE: 1/2 inch = 1 foot

PERPETUAL CONTRACT		CITY REPURCHASE CONTRACT #1 593	
S. E. 1/4	Agnes M. Marston Owner	N. E.	Owner
1	Arthur Marston 1-30-1960	1	RES. ELEANOR HECKMAN 11/1/1985
2	Agnes M. Marston 7-24-78	2	WILLIE JOE JONES JR. 1/3/96
3		3	SOPHIE CHATTE 12-15-86
4		4	Marin M. Rodriguez 11-25-86

548 SW 1/4		Owner	PERPETUAL CONTRACT	
1	Ellen L. Huff		1	Queen Esther Lockett 6/26/96 R.B. 11/16/96
2	George Huff		2	Anderson Lockett - 2-24-90
3	Commie A. Huff		3	Cora
4	Brennan Marshall Huff - 9-30-78		4	Anderson Lockett 2-24-90

Lot No. 199
 Range No. 10
 Remarks:



SCALE: 3/4 inch = 1 foot.

S. E. 1/4 Branch		Owner	PERPETUAL CONTRACT	
1	Roy L. Scott - Oct 8, 1979	Branch	1	Thomas Billington - 5-14-77
2	Wanda Branch		2	Elizabeth E. Billington - 5-20-1967
3	John L. Branch		3	Herbert J. Cluff - 3-14-1969
4	Christine Branch - 1-6-79		4	

PERPETUAL CONTRACT SC-1093 ^{Part}

<p>S.W. 1/4 Edgar L. & Helen E. Rynders Owner</p> <p>1 Edgar L. Rynders 4-3-1972</p> <p>2 Helen E. Rynders 3-6-1985</p> <p>3</p> <p>4</p>	<p>N.W. 1/4</p> <p>1 GOROON F FOLTS 9-11-87</p> <p>2 GLADYS FOLTS 4/12/91</p> <p>3 Arnold R. ^{each} Rynders 9-22-98</p> <p>4 GLADYS E. SCOTT 7-13-2006</p>
---	--

Lot No. 200

Range No. 10

Remarks:

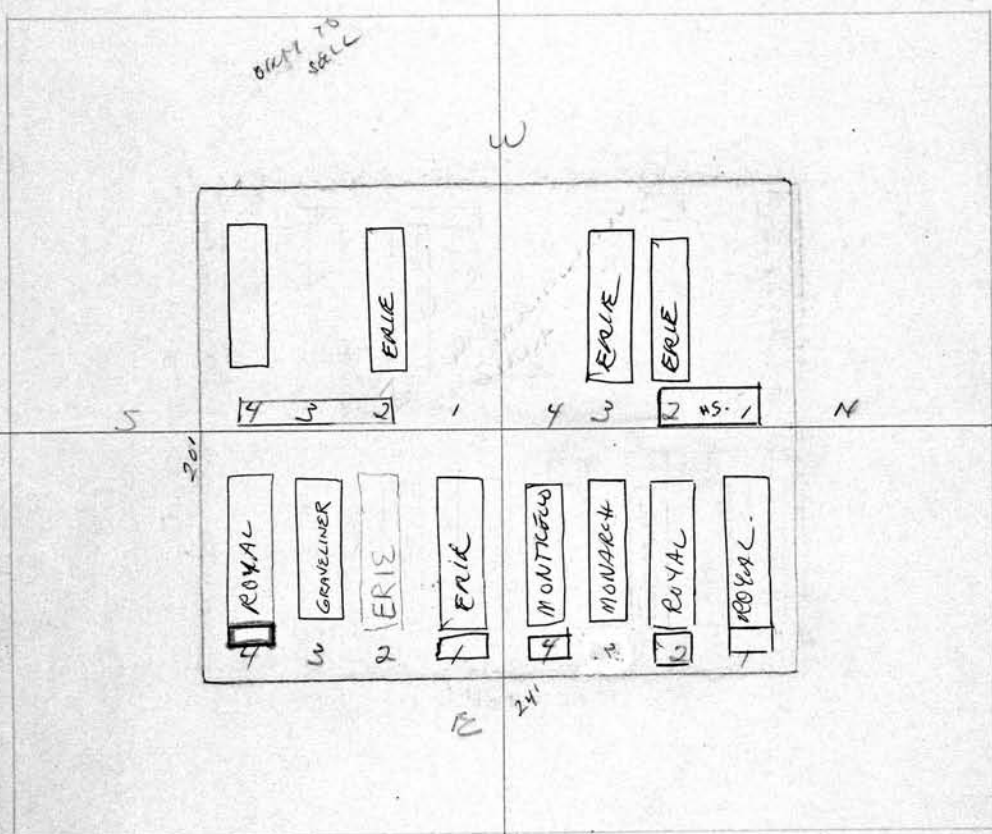
24'

<p>S.E. 1/4 Wasyl Andriyenko Owner</p> <p>1 Hryshko Andriyenko 10-8-80</p> <p>2 WANA ANDRIJENKO 8-2-01</p> <p>3 WASYL ANDRIJENKO 12-19-02</p> <p>4 MSHA ANDRIJENKO</p> <p>5 MICHAEL ANDRIJENKO 6/22/04</p>	<p>N.E. 1/4</p> <p>1 Told see qm. 5 SE 1/4</p> <p>2 TATIANA LOJ 10-13-01</p> <p>3 Res. Michael Joy</p> <p>4 ^{see} Oksana Andriyenko PIE 4/5/81</p>
--	--

SCALE: 1/2 inch = 1 foot

S. W.		Owner	N. W.		Owner
1	MICHAEL KHATUTSKY	FOR RIVA LEV PIF 5/11/97	1	RES CHARLES McLAMORE	
2	ERNEST L. MURRAY	8/1/2009 PIF 5-5-00	2	HATTIE McLAMORE	3/17/97
3	ANNIE MURRAY	PIF 5-5-00	3	CLEMENTINA CAMPBELL	HAS 10 CHILDREN 4/6/97
4	ERNESTINE MURRAY ROGERS	3/29/97	4	NORA RECKE	

Lot No. **201**
 Range No. **10**
 Remarks:



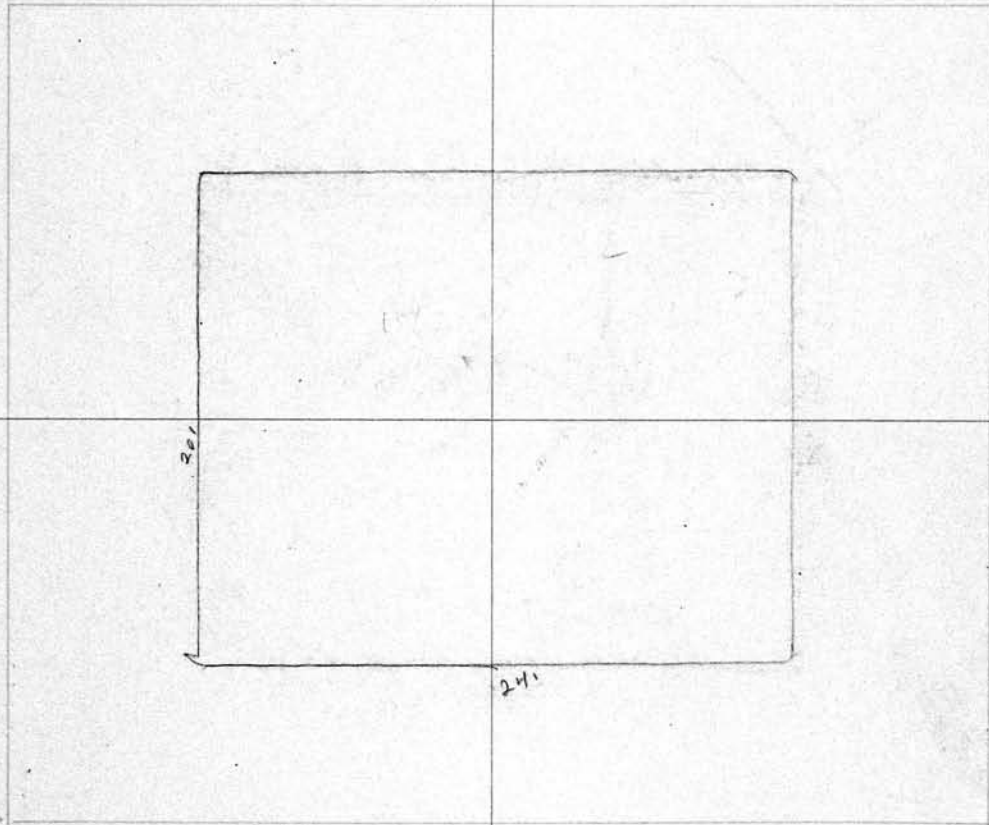
SCALE: 5 feet = 1 inch.

S. E.		Owner	N. E.		Owner
1	MAYA BOLTANSKIAYA	2/22/99	1	DORIS H. COLEMAN	7/7/97
2	AMOS SANDERS	7/7/05 3/24/04 8832	2	WALTER B. STEWART	4-27-98
3	LEOLA MITCHELL	7-18-2008	3	ORA LEE POWELL	6-30-2001
4	ORETHA PAYNE	9/9/97	4	BEATRICE Q. PIZZUTELLI	1-13-2001

S. W.	Owner	N. W.	Owner
1		1	551
2		2	
3		3	
4		4	

Lot No. 202
 Range No. 10
 Remarks:

HOW FOR TEMPLE
 7/24/1994 RESERVATION FEE
 10856667



SCALE: 1/2" = 1 foot

S. E.	Owner	N. E.	Owner
1		1	
2		2	
3		3	
4		4	

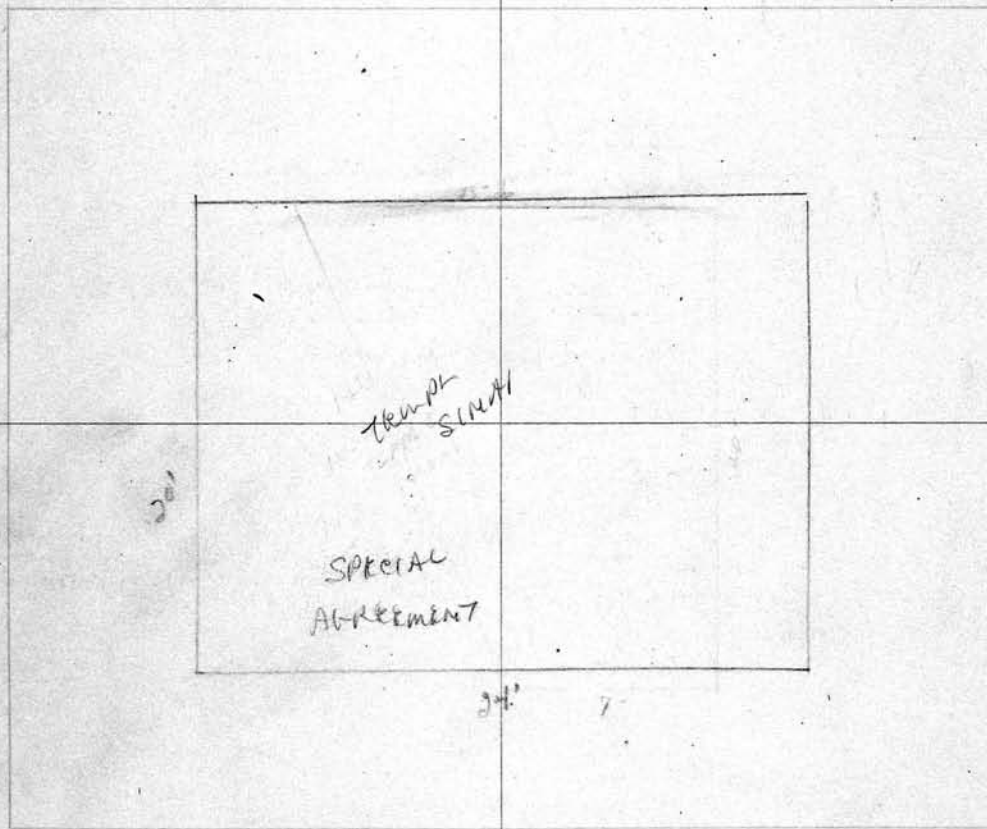
552

S. W.	Owner	N. W.	Owner
1		1	
2		2	
3		3	
4		4	

Lot No. 203

Range No. 10

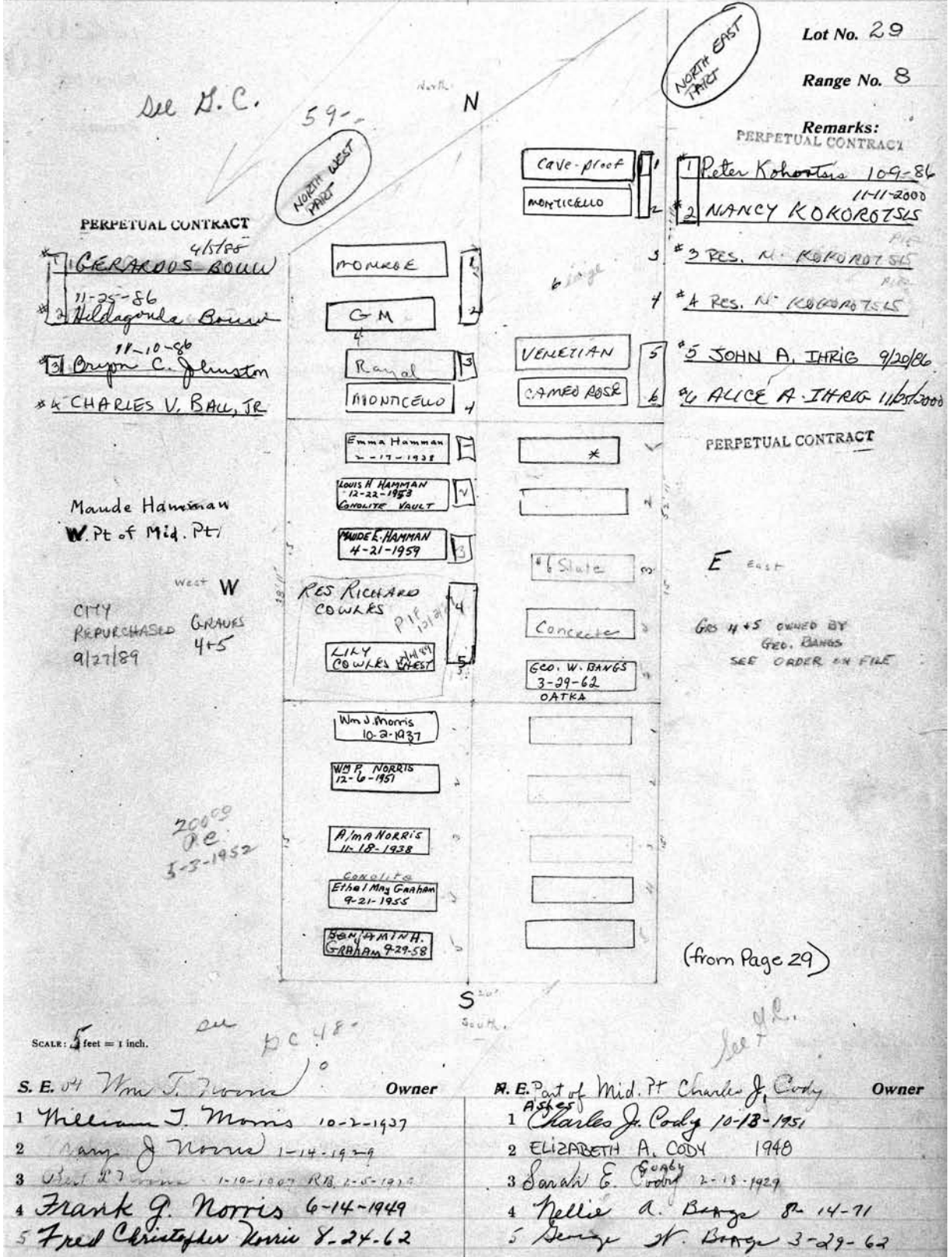
Remarks:



SCALE: 1/2 inch = 1 foot

S. E.	Owner	N. E.	Owner
1		1	
2		2	
3		3	
4		4	

S. W. Part Benj. H. Graham & Wm. P. Norris	Owner	N. W.	553 Owner
1		1	
2	HAROLD Wm. P. Norris 12-6-1951	2	
3	Alma Norris 11-18-38	3	
4	Ethel May Graham 9-21-1955	4	
5	Benjamin H. Graham 9-29-1958		




S. E. of Wm. J. Morris	Owner	N. E. Part of Mid. Pt. Charles J. Cody	Owner
1	William J. Morris 10-2-1937	1	Charles J. Cody 10-18-1951
2	Mary J. Norris 1-14-1929	2	ELIZABETH A. CODY 1940
3	Ben J. Norris 1-10-1907 R.B. 1-5-1917	3	Sarah E. Goady 2-18-1929
4	Frank G. Norris 6-14-1949	4	Nellie A. Benge 8-14-71
5	Fred Christopher Norris 8-24-62	5	Benge H. Benge 3-29-62

554

S. W.	Owner	N. W.	Owner
1		1	
2		2	
3		3	
4		4	

Lot No. **204**
 Range No. **10**

Remarks:




SCALE: 3/4" = 1 inch.

S. E.	Owner	N. E.	Owner
1		1	
2		2	
3		3	
4		4	

S. W.	Owner	N. W.	555 Owner
1		1	
2		2	
3		3	
4		4	

Lot No. ²⁰⁵~~205~~
 Range No. ¹⁰~~10~~

Remarks:




SCALE: 3/4" = 1 foot

S. E.	Owner	N. E.	Owner
1		1	
2		2	
3		3	
4		4	

556.

S. W.	Owner	N. W.	Owner
1		1	
2		2	
3		3	
4		4	

Lot No. ²⁰⁶
 Range No. ¹⁰
 Remarks:



SCALE: 5/8" = 1 inch.

S. E.	Owner	N. E.	Owner
1		1	
2		2	
3		3	
4		4	

S. W.	Owner	N. W.	Owner
1		1	
2		2	
3		3	
4		4	


557

Lot No. 207

Range No. 10

Remarks:

ALL T'S PAID 11/16/94



SCALE: 3 feet = 1 inch.


S. E.	Owner	N. E.	Owner
1		1	
2		2	
3		3	
4		4	

558			
S. W.	Owner	N. W.	Owner
1		1	
2		2	
3		3	
4		4	

Lot No. 208

Range No. 10

Remarks:



SCALE: 5 feet = 1 inch.

S. E.	Owner	N. E.	Owner
1		1	
2		2	
3		3	
4		4	

S. W.		Owner	N. W.		556 Owner
1			1		
2			2		
3			3		
4			4		


Lot No. **209**

Range No. **10**

Remarks:

*HEAD
TEMPLE
SOUTH*

*7/24/96
PAYOR
RESERVATION
FEE*



SCALE: 3 feet = 1 inch.

S. E.		Owner	N. E.		Owner
1			1		
2			2		
3			3		
4			4		

S. W.	Owner	N. W.	Owner
1	MELVIN JAMES MILLER 1/24/00	1	ANNA F. ARENO 5/27/97
2	PATRICIA GISONI ^{See File} ON CONT' estate	2	EVELYN I. ARENO 3-25-04
3	THOMAS CHISELMO JR ^{See File} ON CONT' estate		SIMON P. GROSS 10/14/97 ASHES JARRITT GROSS 10/14/97
4	PATRICIA BURKE HEINON ^{BY WILLIAMS} PIF 1/15/2000	4	DONNA LEE ROLANO 8/13/97

g's 2 + 3

Need balance before burials

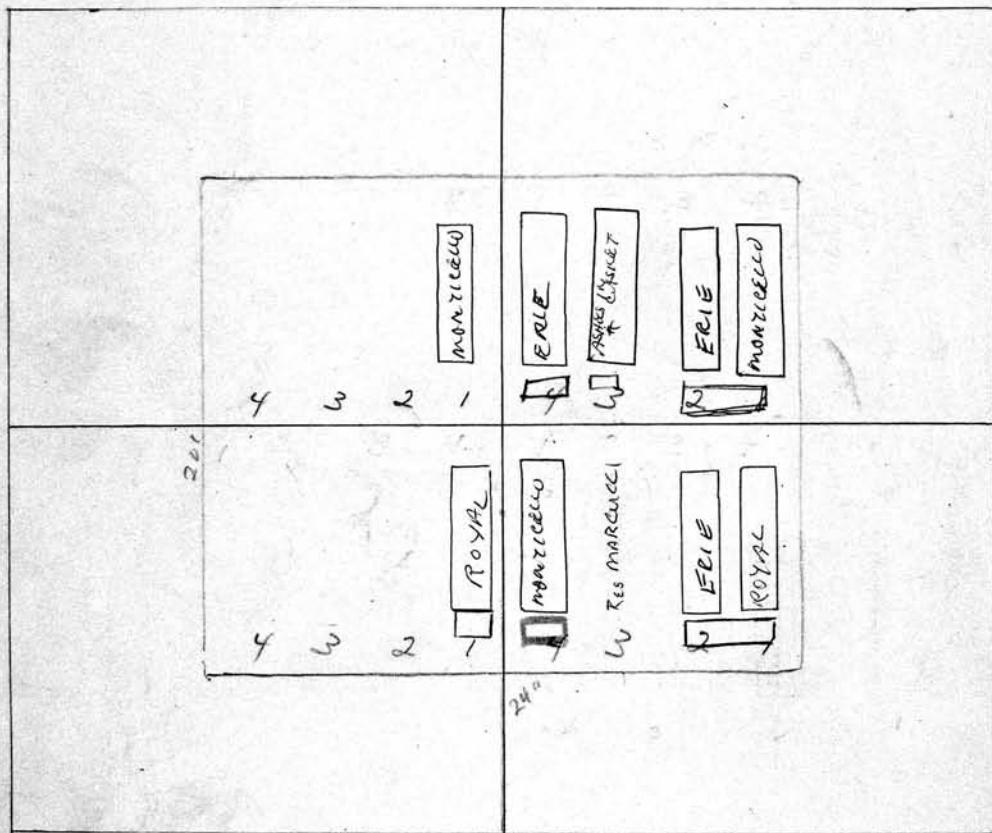
#3 - Simon's ashes are in Janette's casket.

Lot No. 210

Range No. 10

Remarks:

WANT TO SELL

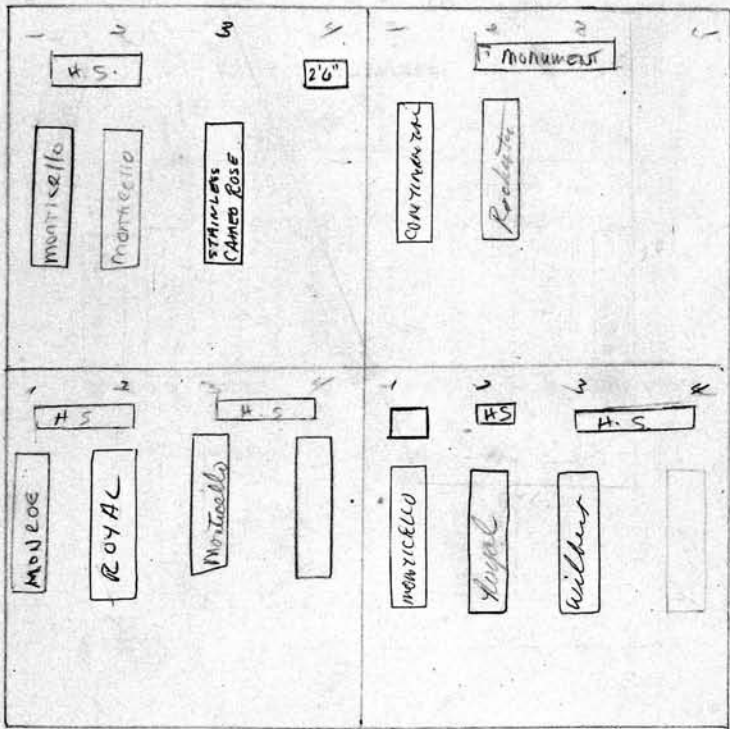


SCALE: 3 feet = 1 inch.

S. E.	Owner	N. E.	Owner
1	WILTON YVONNE WILLIAMS 6-24-98	1	(DEACON) CHARLIE BALKUM 9/21/97
2	EDDIE J WILLIAMS PIF 9/	2	MARY FRANCES BALKUM 12-27-03
3	EDDIE J WILLIAMS PIF 16)	3	RES RUTH AND LIBERTO MARCUCCI PIF # 500376
4	EDDIE J WILLIAMS PIF 203	4	GLADYS HEARD 1/10/98

S.W. 1/4 Roland + Loretta Hawes Harry + Ann Miller Owner		PERPETUAL CONTRACT N.W. 1/4 HAWES & Mac Williams ^{married} 561 CITY CEMETERY Owner	
1	Harry L. Miller 3-31-1982	1	ROLAND HAWES 6/27/92
2	Ann Miller 5-25-93	2	Agnes Hawes 9-16-1967
3	GERTRUDE BUCK 3-29-98	3	Pat McCarthy
4	Loretta Hawes wife	4	Mac McCarthy

Lot No. **211**
 Range No. **10**
 Remarks:



SCALE: 1/2 inch = 1 foot

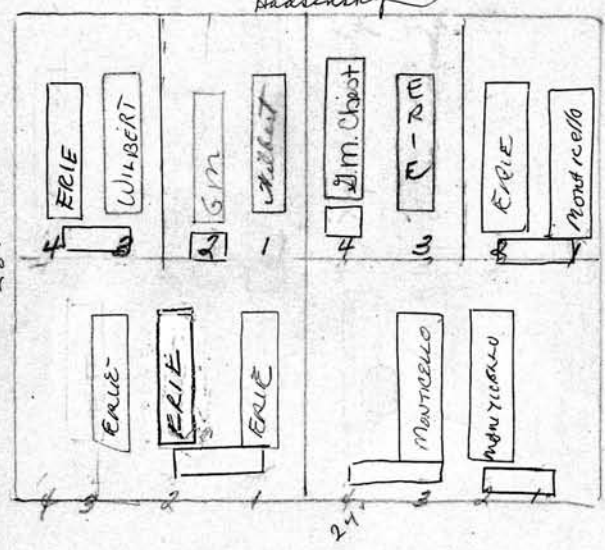
S. E.	Owner	N. E.	Owner
1	Peter Admaiken Oct. 3, 1979	1	ELEANOR BUTNER 4/16/2007 ^{BY REVISION} ON X-2 2/2/87
2	ANNA ADMAIKEN 5-23-2003	2	SIRMO NEDALKOW June 19, 1987
3	Vasilii Titov 3-5-1985	3	John Gushchuk 6-23-81
4	Katarina Titov 3-19-1981	4	Red. Nina Gushchuk

569	* Mid Pt. of West 1/2	7/10/14	Druziako
	Mykola + Olena Hadsinsky Owner	Volodymyr + Alexandra	Owner
2	Tester Anderson 11-25-83	1 Volodymyr DRUZIAKO 11/31/89	
1	Intessa Ridgeway R.B. 4/21/1978	2 ALEXANDRA DRUZIAKO 12/24	
4	Mykola Hadsinsky 8-8-84		
3	HELEN HADSINSKY 3-31-86		

Lot No. **212**
 Range No. **10**
 Remarks:

SW 1/4 - Lns. 3 & 4
 owned by
 Lavrylo + Anastasia Ovcharov
 Ln. 3 - Lavrylo Ovcharov 1-26-1981
 Ln. 4 ANASTASIA OVCHAROV 1-26-1981

Mid Pt. of West 1/2
 City Repurchase #2
 PERPETUAL CONTRACT
 W. mid part of W/2
 Hadsinsky



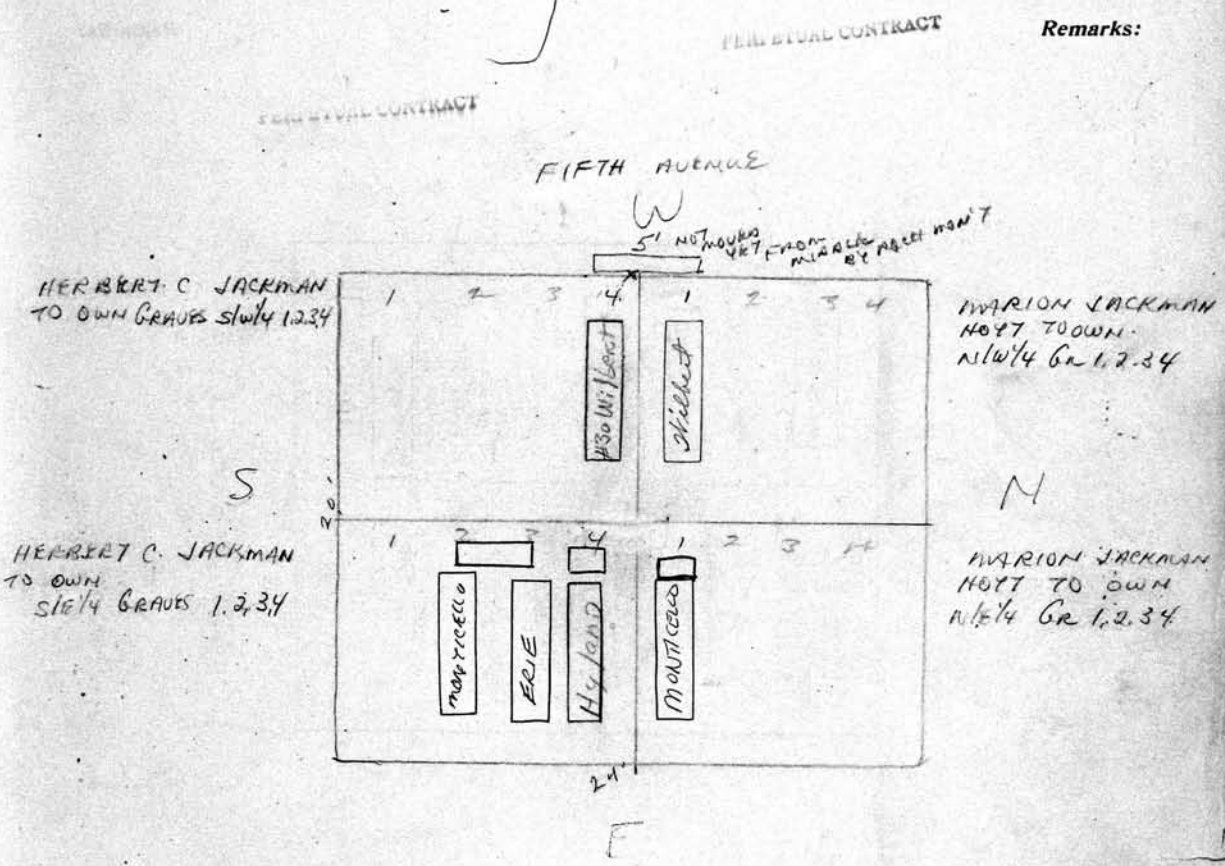
SCALE: 5 feet = 1 inch.

City Repurchase
 PERPETUAL CONTRACT
 GRAVES 1,2,3,4
 9/84

S. E. 1/4	Michael + Katrina Kravchenko	Owner
1	MICHAEL KRAUCHENKO 7/22/95	1 ROS NADA DEMITRIOW 7/30/88
2	KATHERINA KRAUCHENKO 2/24/03	2 PAUL DEMITRIOW 7/25/88
3	Juik Kravchenko - 8-30-78	3 GEORGE A. CICKOVSKI 8-17-2005
4		4 VERA CICKOVSKA PIP 7/10/81

All S. HERBERT E. + IRENE C. JACKMAN Owner		N.W. 563 Owner	
1		1	Irene C. Jackman 9-7-1965
2		2	
3		3	
4	HERBERT E. JACKMAN 10-31-1959	4	

Lot No. 213
Range No. 10
Remarks:



SCALE: 5 feet = 1 inch.

all S. HERBERT - IRENE JACKMAN Owner		all N.W. HERBERT + IRENE JACKMAN Owner	
1		1	JOHN B. HOYT 3-18-03
2	HERBERT C. JACKMAN 6-4-95.	2	
3	IRENE E. JACKMAN 2-21-94	3	
4	Robert E. Jackman 7-27-1982	4	

564		PERPETUAL CONTRACT	
S.W. 1/4	Owner	N.W. 1/4	Owner
Alice W. Bloss		John Dohbel + Betty Bart	
1 ALEXANDRA W. BISBEE 5-8-2008		1 JOHN DOHBEL 3/28/86	
2 Lee T. Bloss R.B. 11-3-1962		2 Elizabeth Bart 9-8-1982	
3 ALICE W. BLOSS 5/5/94		3 Grace Dohbel 9-26-1959	
4 RES BENTLEY Bloss Bishan			

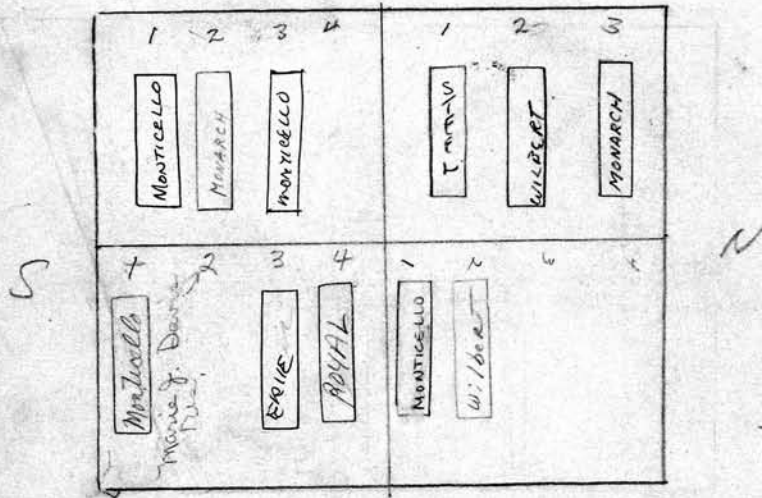
See file

Lot No. 214

Range No. 10

Remarks:

SPACED 3 GRAVES
4' EACH



SCALE: 1/2 inch = 1 foot

S.E. 1/4		PERPETUAL CONTRACT	
Owner		N.E. 1/4	Owner
Joseph Nordley 3-10-1981		Walter Goetzman	
1		1 Walter Goetzman - 10-16-78	
2		2 A. Ann Goetzman 4-4-1973	
3 WALTER J. MIKOSZ 10/12/94		3 RES RITA GOETZMAN	
4 JAMARA MIKOSZ 4-16-1981		4 RES GLADYS COLLINS	

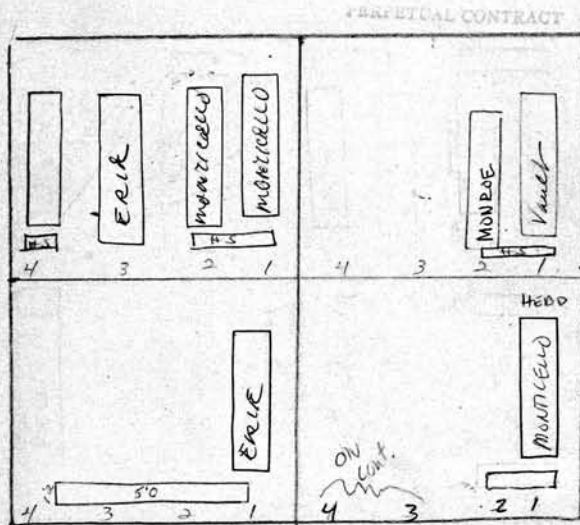
See file

S. W.	Owner	N. W. 1/4 Mrs. Gross A. Miller (Helen) Owner
1 RUTH BENNETT 11/22/97		1 Louis A. Miller 7-9-62 R.B. 8-1-95
2 BERNICE WILLIAMS 12/15/97		2 Helen W. Miller 2-4-77
3 JAMES W. TURNER 11/10/98		3
4 BEN KEY, JR 2/24/84 woman		4

Lot No. **215**

Range No. **10**

Remarks:



SCALE: 3 feet = 1 inch.

PERPETUAL CONTRACT

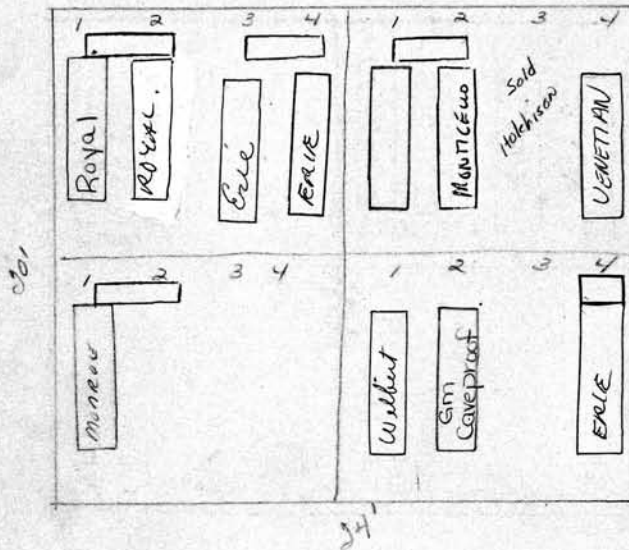
S. E. 1/4 Peter + Nataly Pasiecznyk owner	N. E. 1/4 Owner
1 PETER PASIECZNYK 9/14/97	1 VANGEL TOLEVSKI 9-13-04 PIF
2 PETER PASIECZNYK	2 RUZA TOLEVSKI Preser. PIF
3 PETER PASIECZNYK JR.	3 (Res) JOVAN TOLEVSKI 8-6-2005 PIF
4 PETER PASIECZNYK	4 (Res) on contract # 500047 PIF

566 S.W. 1/4		Owner	N.W. 1/4		Owner
1	Robert W. Hutchison	9-29-1984	1	Elmer Otto	5-17-88
2	MARtha HUTCHISON	6/16/99	2	RUTH H. OTTO	9-13-2003
3	Rudolph Sawr	5-3-88	3	David & Linda Hutchison	PIF 5/20/05 500003
4	FLORA SAUR	7/15/91	4	M. ADRIENNE HAWTHORNE	10-31-02

Lot No. **216**

Range No. **10**

Remarks:



SCALE: 3 feet = 1 inch.

PERPETUAL CONTRACT

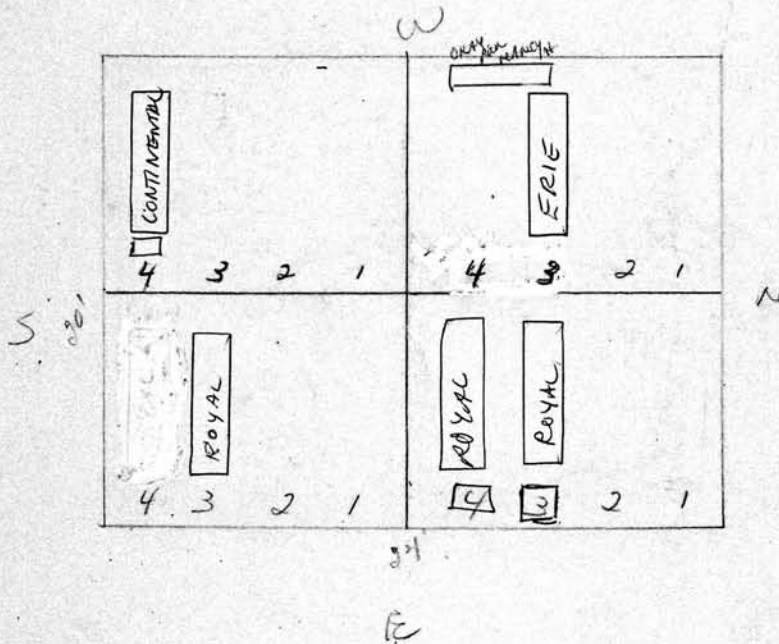
S.E. 1/4 Gertrude Bales		Owner	N.E.		Owner
1	Mr. Harold H. Bales, Jr.	8-9-77	1	William Bauder	9-22-1980
2	Mrs. Gertrude Bales		2	Edna Bauder	9-13-1984
3			3	Rev. Draygon Pyaroko	PIF 7/23/82
4			4	JAMES HAWTHORNE	4/5/97

S. W.	Owner	N. W.	#1 & #2 reacquired by City 5-21-2009	567 Owner
1	Row PETER PASICZYK JR PIF 1/1/10	1		
2	Row TARRIN PASICZYK PIF 1/1/10	2		
3	Row ROMAN PASICZYK PIF 1/1/10	3	DUSAN IVANUSEVIC 9-14-98	
4	WILLIE JAMES CARTER 10-17-98	4	Row LUBICA IVANUSEVIC 10-21-98	

818
01

Lot No. **217**
Range No. **10**

Remarks:



SCALE: 3 feet = 1 inch.


S. E.	Owner	N. E.	Owner
1	Mrs Chris Hasiotis } 7/19/00 PIF	1	Row FLORENCE J. WILLIAMS PIF } 9/16/10
2	Mrs ANDRONIKOS Hasiotis } 7/19/00 PIF	2	Row FLORENCE J. WILLIAMS PIF } 2003
3	ROBERT D. CARTER 11-14-98	3	JAMES E. SCOTT 10-3-98
4	Mount Hope CARTER (lotimer)	4	JEFF WILLIAMS 4/22/99

568			
S. W.	Owner	N. W.	Owner
1		1	
2		2	
3		3	
4		4	

Lot No. **218**
 Range No. **10**

Remarks:

*HOLD
 TEMPLE
 SINAY
 7/24/1996
 PAYING
 RESERVATION
 FEE*




SCALE: 3 feet = 1 inch.

S. E.	Owner	N. E.	Owner
1		1	
2		2	
3		3	
4		4	

S. W.	Owner	N. W.	569 Owner
1		1	
2		2	
3		3	
4		4	

818
 Lot No. **219**
 Range No. **10**
 Remarks:




SCALE: 3 feet = 1 inch.

S. E.	Owner	N. E.	Owner
1		1	
2		2	
3		3	
4		4	

570 S. W.	Owner	N. W.	Owner
1		1	
2		2	
3		3	
4		4	

Lot No. **220**
 Range No. **10**

Remarks:




SCALE: 3 feet = 1 inch.

S. E.	Owner	N. E.	Owner
1		1	
2		2	
3		3	
4		4	

S. W.	Owner	N. W.	571 Owner
1		1	
2		2	
3		3	
4		4	

058
 Lot No. **221**
 Range No. **10**

Remarks:




SCALE: 3 feet = 1 inch.

S. E.	Owner	N. E.	Owner
1		1	
2		2	
3		3	
4		4	

572			
S. W.	Owner	N. W.	Owner
1		1	
2		2	
3		3	
4		4	

Lot No. **222**
 Range No. **110**

Remarks:



SCALE: 3 feet = 1 inch.


S. E.	Owner	N. E.	Owner
1		1	
2		2	
3		3	
4		4	

S. W.	Owner	N. W.	578 Owner
1		1	
2		2	
3		3	
4		4	

223
Lot No. **223**
Range No. **10**

Remarks:

ALL 1/4'S PAID 11/16/1997



SCALE: 3 feet = 1 inch.


S. E.	Owner	N. E.	Owner
1		1	
2		2	
3		3	
4		4	

574 S. W.	Owner	N. W.	Owner
1		1	
2		2	
3		3	
4		4	

Lot No. **224**

Range No. **10**

Remarks:



SCALE: 3 feet = 1 inch.


S. E.	Owner	N. E.	Owner
1		1	
2		2	
3		3	
4		4	

S. W. ^{HOLD}	Owner	N. W. ^{HOLD}	Owner
1		1	
2		2	
3		3	
4		4	

122

W 1/2
HOLD FOR
TEMPLE
PAYING
RESERVATION FEE.
S W 1/4 N E 1/4
N W 1/4

Lot No. **225**
Range No. **10**
Remarks:



SCALE: 3 feet = 1 inch.

S. E. ^{TEMPLE}	Owner	N. E. ^{HOLD}	Owner
1	SIMAT SPECIAL AGREEMENT	1	TEMPLE
2		2	
3		3	
4		4	

578

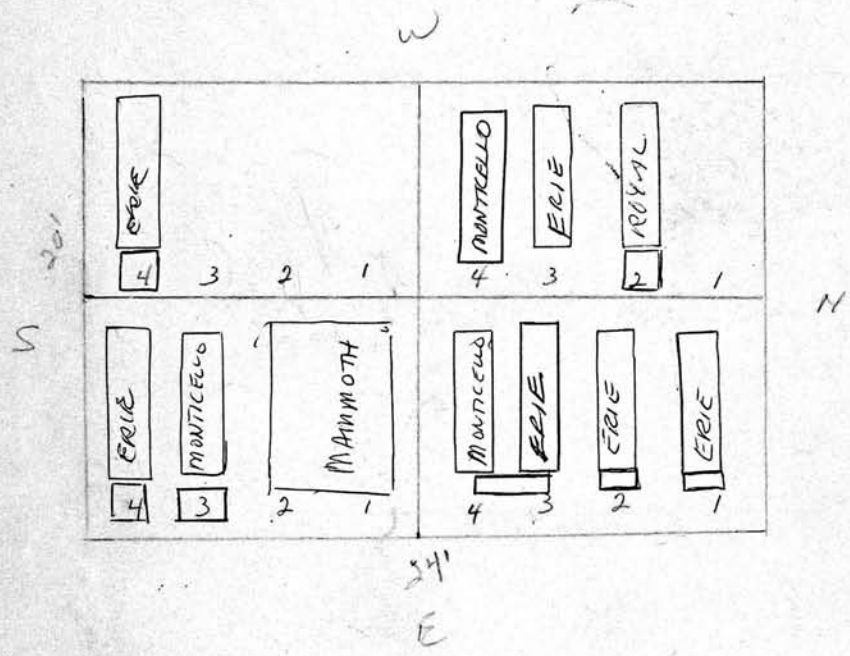
S. W.	Owner	N. W.	Owner
1	Prof Henschel Kraell PIF 6/24/00	1	Prof WALTER SNEAD PIF 12-10-98
2	Prof Henschel Kraell PIF 6/24/00	2	CLARA D. SNEAD 4/11/98
3	Prof Henschel Kraell PIF 6/24/00	3	ROSE MARIE EDDY 2-1-2001
4	JULIA M. WILLIAMS 4/22/99	4	HUGH MERCER WASHINGTON 12-4-01

Lot No **226**

Range No **10**

Remarks:

OKAY TO SELL



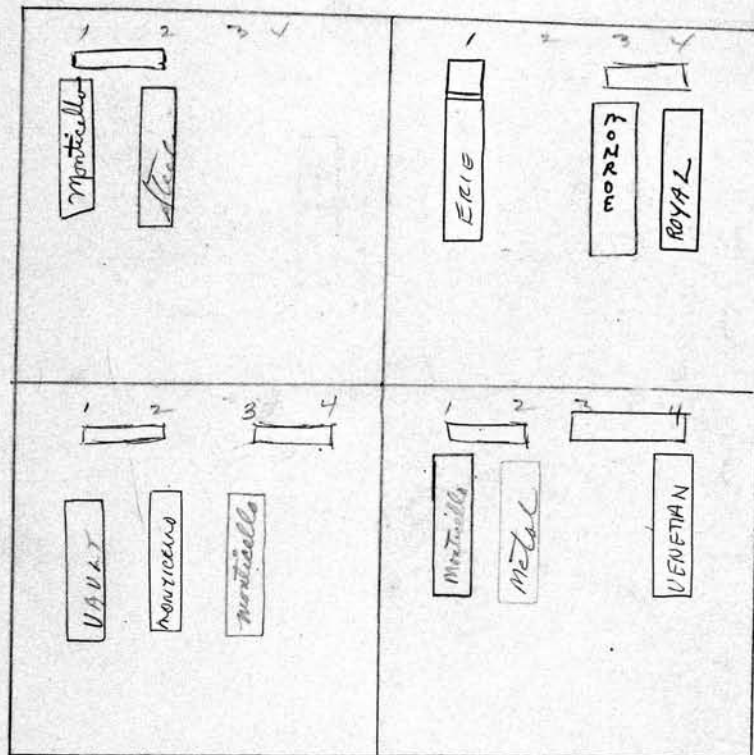
SCALE: 3 feet = 1 inch.

pr. cancelled contract

S. E.	Owner	N. E.	Owner
1	DARRAL GUY	1	Istal Nashauchik 5-24-2005
2	6-11-99	2	DALE "TWIN" WASHINGTON 6-11-2004
3	SMITTIE HAWKINS 2-1-2003 PIF 11-1-99	3	EUGENE WASHINGTON 9-26-2003
4	JUANITA FERN LEE 4/26/99	4	JANIE M. WASHINGTON 9-10-98

S. W. 1/4	Owner	N. W. 1/4	Owner
1 Joseph Interlichia 9-9-83		1 BRINSLEY REID. 1-4-99	
2 Santa Interlichia 2/5/71		2 Rex WALLACE Bolkum	
3 Rev. Peter J. Mastretta, Jr. monk		3 HUGH MERCER WASHINGTON 4-30-87	
4 Rev. Peter J. Mastretta, Sr. monk		4 MATTIE WASHINGTON 2-29-94	

Lot No. **227**
 Range No. **10**
 Remarks:



SCALE: 3 feet = 1 inch.

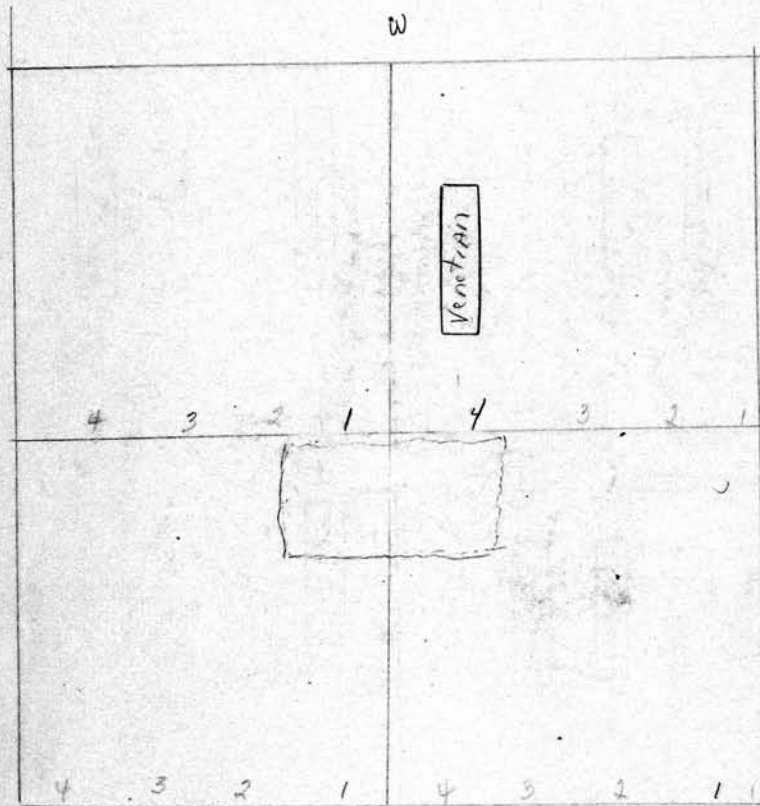
PERPETUAL CONTRACT

PERPETUAL CONTRACT

S. E. 1/4	Owner	N. E.	Owner
1 JOHN & EUNICE SICILIANO 6-22-1964		1 Chas. & Grace Leone 10-30-80	
2 FORTUNATA SICILIANO 10/20/89		2 Lena Leone Ferro & Frank Ferro 9-10-1973	
3 Eunice Siciliano 3-22-1975		3 Rev. Lena Leone Ferro	
4		4 FRANK J. FERRO 4-6-99	

578	<i>John L. Potter</i>	Owner	N. W. 1/4	<i>John L. Potter</i>	Owner
1			1		
2			2		
3			3		
4			4	<i>Raymond Harold Potter 4-28-1982</i>	

Lot No. **228**
 Range No. **10**
 Remarks:



Heads East.

SCALE: 3 feet = 1 inch.

S. E. 1/4	<i>John L. Potter</i>	Owner	N. E. 1/4	<i>John L. Potter</i>	Owner
1			1		
2			2		
3			3		
4			4		

S. W. 1/4 Erickson & Schleich		Owner	PERPETUAL CONTRACT		578
1	Eric J. Erickson	11-30-1984	1	FLORENCE DEVULDER	12-13-86
2	Constance A. Erickson	8-5-1964	2		
3	Res. Beverly & Jack		3		
4			4		

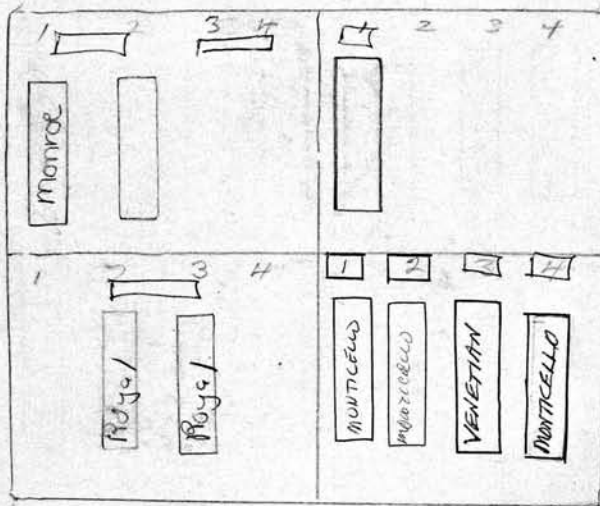
Lot No. **229**

Range No. **10**

Remarks:

Head West

PERPETUAL CONTRACT



SCALE: 3 feet = 1 inch.

PERPETUAL CONTRACT

S. E. 1/4 George T. + Etta Slickert		Owner	PERPETUAL CONTRACT		579
1	Etta Slickert	2-22-87	1	ELMER H. PARADIES	5-8-2004
2	George T. Slickert	3-30-84	2	FLORENCE B. PARADIES	4/30/2001
3			3	LORETTA M. SAUCKE	1-19-02
4			4	Walter Saucke	8-3-1982

PERPETUAL CONTRACT		PERPETUAL CONTRACT	
580	S. W. 1/4 Dorothy & John Snyder Owner	N. W. Wm. C. LEES	Owner
1	DOROTHY SNYDER 12-7-93	1	William C. Lees 6-20-79
2	John C. Snyder 10-16-1985	2	Frances E. Lees 7-19-1965
3	James W. Shore 3-20-10	3	Mrs. F. Bentschler 11-15-75
4	Martha T. Shore 3-28-83	4	Carl H. Bentschler 11-10-76

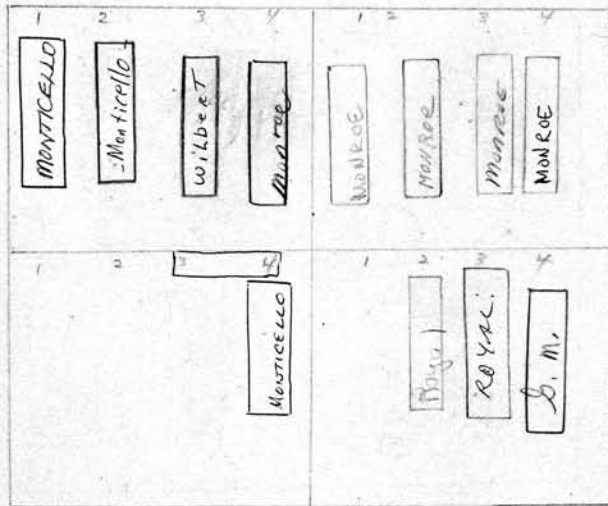
PERPETUAL CONTRACT

Lot No. **230**

Range No. **10**

Remarks:

H.S. for John & Dorothy Snyder



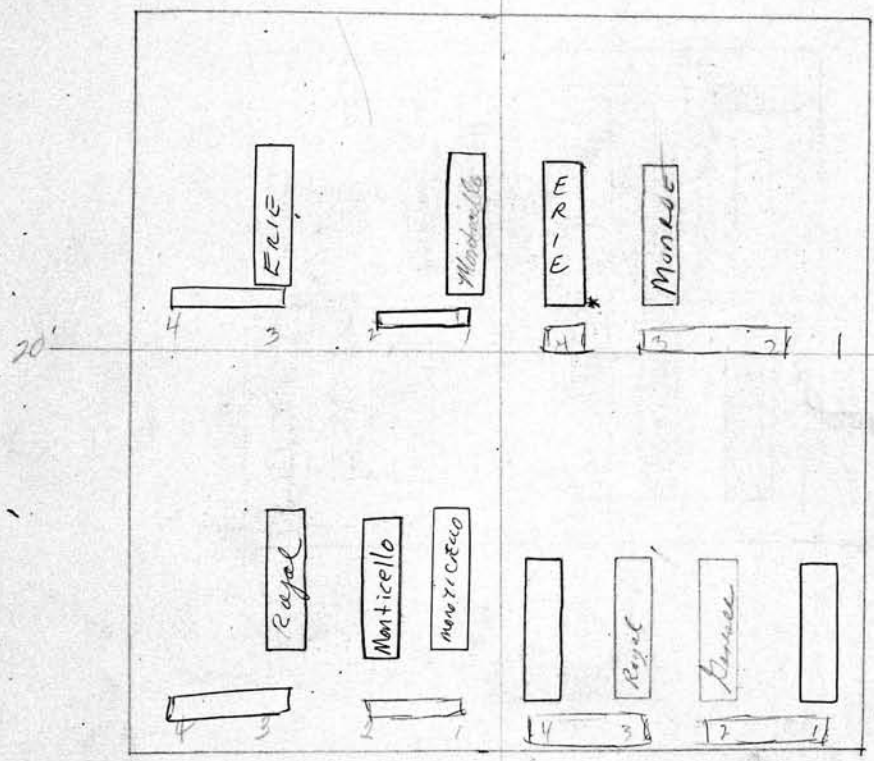
SCALE: 3 feet = 1 inch.

PERPETUAL CONTRACT		PERPETUAL CONTRACT	
S. E. 1/4	Robert T. & Ruth T. Shore Owner	N. E. 1/4	Charles J. Vande Velde Owner
1		1	Mr. & Mrs. Bruce Allen
2		2	Virginia Vande Velde 4-18-84
3		3	CHARLES VANDEVELDE 10/6/88
4	RUTH T. SHORE 1-26-2006	4	Josephine Preston 4-17-1955 (4mth)

S. W. 1/4	Owner	N. W. 1/4	Owner
1 George Koczysiak 6/25/87		1 James S. Vande Velde	581 Owner
2 KATELYNA KOCZYSIAK PIF		2 James Vande Velde	
3 VICTOR KOZLOWSKI 1-8-99 PIF		3 Chantal M. Vande Velde 3-25-1972	
4 Lubow Kozlowski PIF		4 EMILIE NNE C. VAN DEGENACHTE 5/6/86	
		* Audrey VAN DEGENACHTE 4-21-2005	

PERPETUAL CONTRACT

Lot No. **231**
 Range No. **10**
 Remarks:



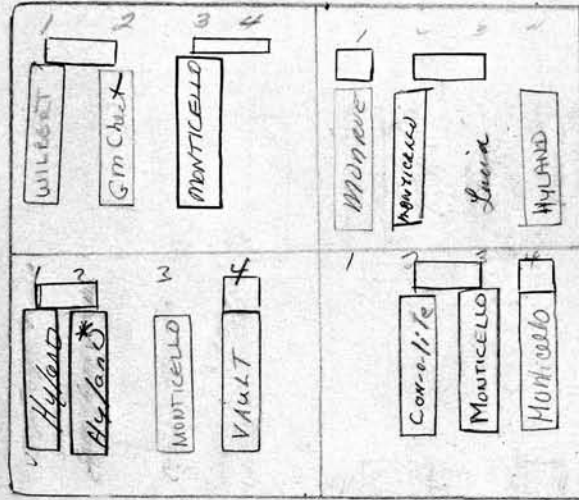
SCALE: 3 feet = 1 inch.

PERPETUAL CONTRACT

S. E. 1/4	Owner	N. E.	Owner
1 EARL CAREY 2/6/93 2/6/93		1 Alma Hennings & Lucille Klauk	GRIFFIN Owner
2 Luella Carey 10-11-88		2 William C Hennings 10-26-1963	
3 Christos Christanis 3-8-88		3 Alma J Hennings 2-16-1974	
4 for Mrs. Christanis PIF 3/5/88		3 Frank A. Heintzelman 7-12-1993	
		4 KATHERINE M. HEINTZELMAN 7/6/87	

PERPETUAL CONTRACT		PERPETUAL CONTRACT		
S.W. 1/4	CHARLES VERNA	Owner	N. W. 1/4 Rev. Paul B. + Lucia VERNA Cornelius + Josephine VERNA	Owner
1	Charles Verna - 4-10-79		1	Cornelius Verna 6-28-73
2	Josephine Verna 1-28-84		2	JOSEPHINE VERNA 5-9-91
3	ANNA M. VERNA 3-11-02		3	
4	Louise (Verna) Kroll see file for Anna Verna & John Kroll		4	Paul Verna 9-7-77

Lot No **232**
Range No **10**
Remarks:



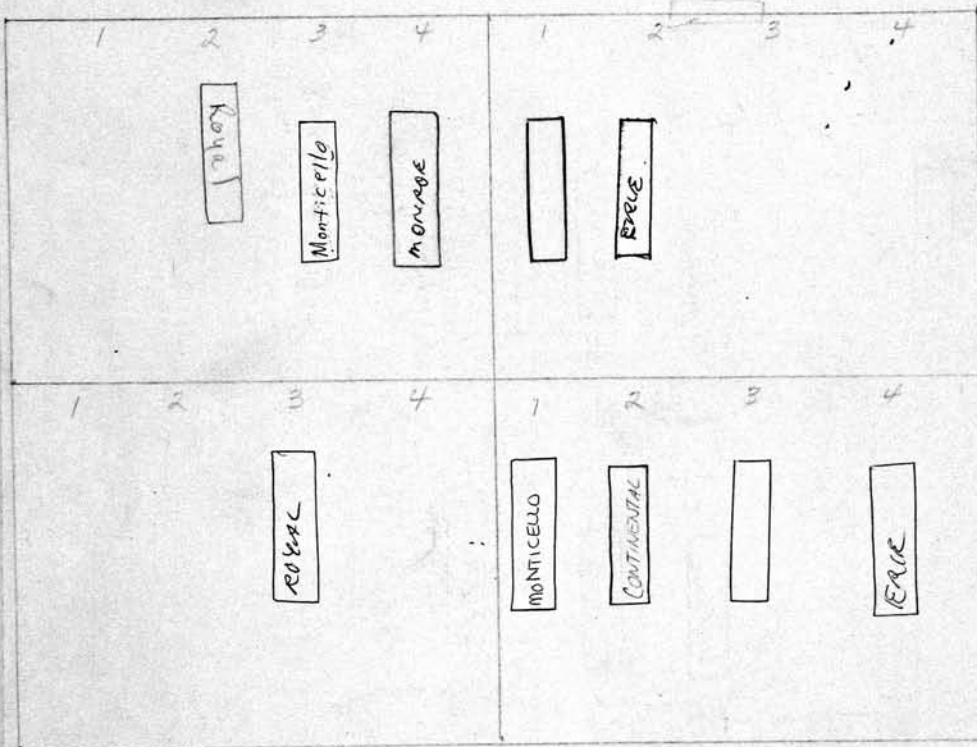
PERPETUAL CONTRACT		PERPETUAL CONTRACT	
S.E. 1/4	Owner	N.E. 1/4	Owner
1	VIN *SARA GIANVECCIO & Lucy Vacchetto Vincent Gianvechio 4-26-83	1	Minnie VERNA
2	MARIE DIPASIO 9/16/94 Sara Gianvechio 3-30-83	2	Hary O. Verna 8-17-1961
3	Ann Pisano Dec 21, 1979	3	Philomena Verna 10-13-1984
4	Lucy Vacchetto 6-9-1969	4	Lydia Siciliano 11/9/92

584 S. W. 1/4	Owner	PERPETUAL CONTRACT	N. W. 1/4 Amedeo & Carolyn Qualich	Owner
1	ESTATE OF Wm. PIF 7/11/91		1	John Qualich 4-4-1985
2	Paul Hunter PIF 10/19/88		2	DOMENICA QUALICH 2/24/93
3	Leroy Secord 12/14/88		3	
4	JOHN NACINOVICH 4/25/88		4	

Lot No. **234**

Range No. **10**

Remarks:

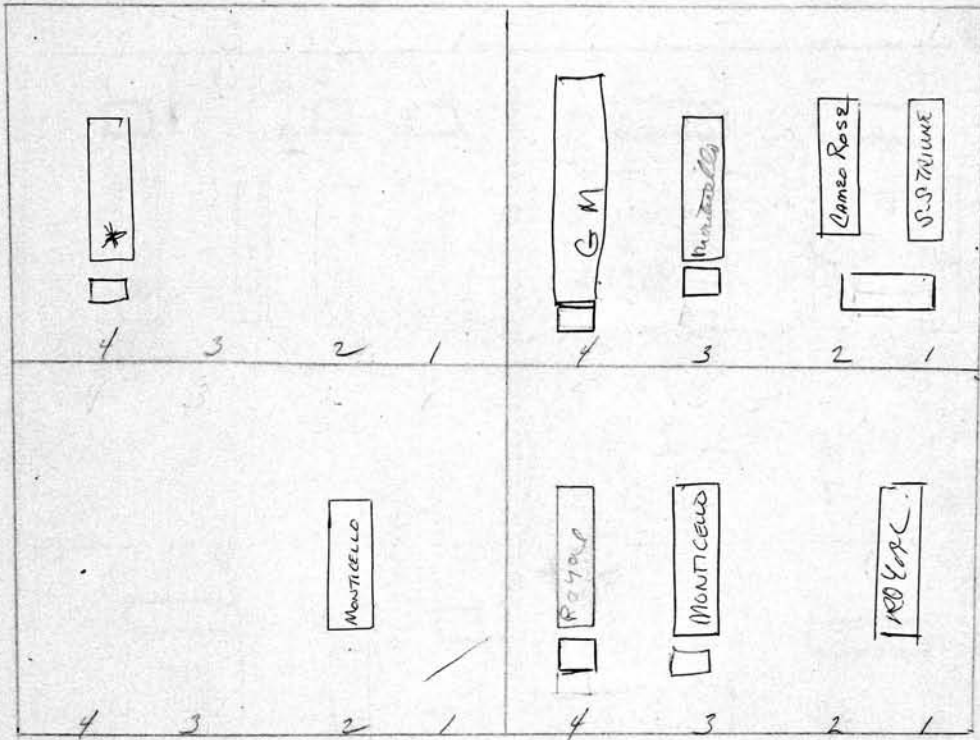


SCALE: 3 feet = 1 inch.

S. E. 1/4	Owner	N. E. 1/4	Owner
1	GERALD LUCILIO PIF 2/6/88	1	HUGH HAY MOONEY 11/1/08
2	GERALD LUCILIO PIF 2/6/88	2	MARY BOWIE MOONEY 4/24/2005
3	ANTHONY I. ANDREWS 10/18/97	3	EARNEST SCHOPLER 4/3/90
4	ANDREWS PIF 3-31-03	4	ERNA SCHOPLER 10/31/88

S. W.	Owner	N. W.	Owner
1	J. Brown	1	George Washington Jr. 11/27/89
2	M. BRUNSON	2	EDITH WASHINGTON 12-4-2006
3	BRUNSON	3	Clifford Harris 3-9-90
4	SUSANNE K. POWELL 11-6-99	4	JOHNNY K. HOLDEN JR 12/27/89

Lot No. **235**
 Range No. **10**
 Remarks:



#3-4 Repurchased from Ana Ortiz 12-18-08. Available for sale

SCALE: 3 feet = 1 inch.

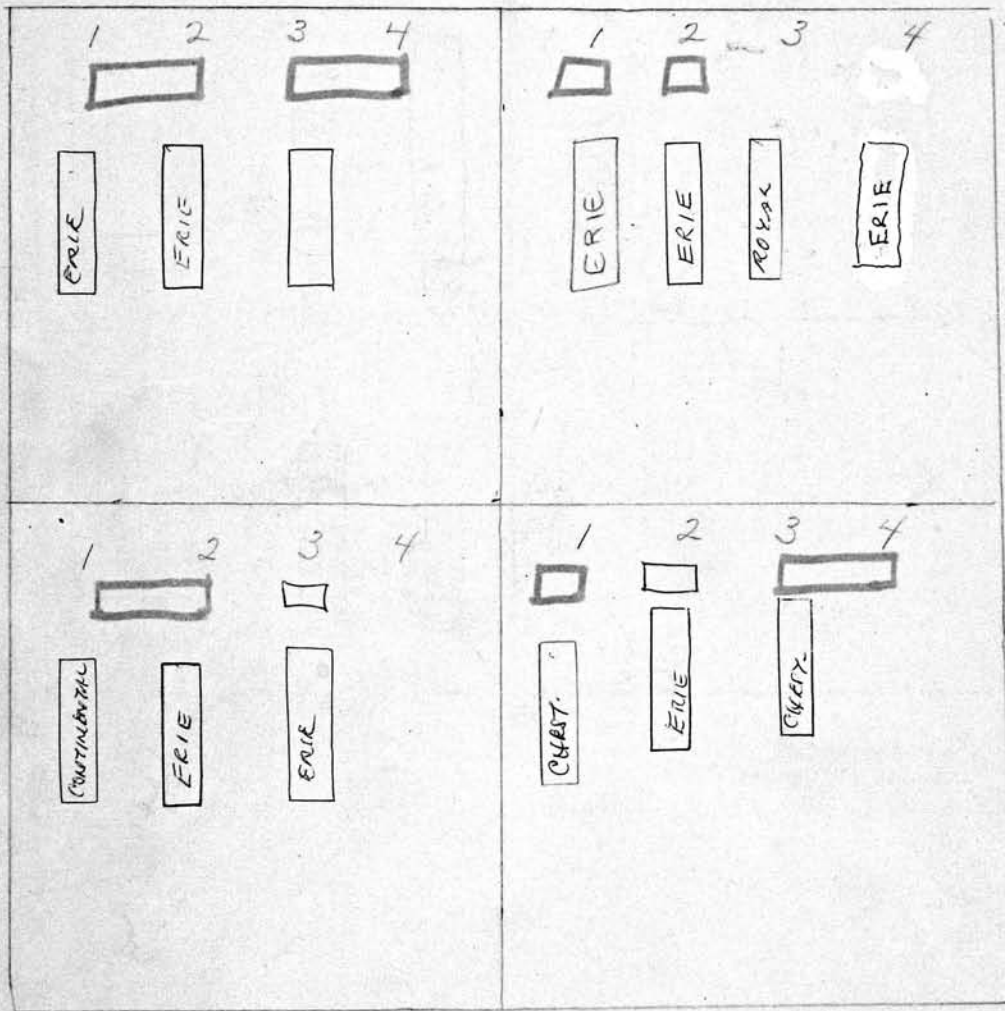
S. E.	Owner	N. E.	Owner
1	wecliff Destouet	1	ANNIE WILSON 4/22/93
2	MARIE W. DESTOUET 1-14-2009	2	Res Bonita J. Potts
3		3	CORA ALEXANDER 6-17-87
4		4	Constance E. Sims 4-7-93

S. W. ⁵⁸⁶		Owner	N. W.	Owner	
1	EDWARD F GUNSON	2/1/85	1	Mary Lee Hutchins	9-22-93
2	GENEVIEVE T. GUNSON	9-11-99	2	ADERAIDE ELDRIDGE	9/6/89
3	JOHN E. SISLOW	11-10-2008	3	FRANK CUNNINGHAM	9/7/89
4	LES SILVIA SISLOW PIF		* 4	WILLIAM R. JACKSON	12/9/89 <small>REMOVED 5/23/06 TO SEC. LOT 49-1/2 CR4</small>
			4	John Scott	9/14/2007

Lot No. **236**

Range No. **10**

Remarks:



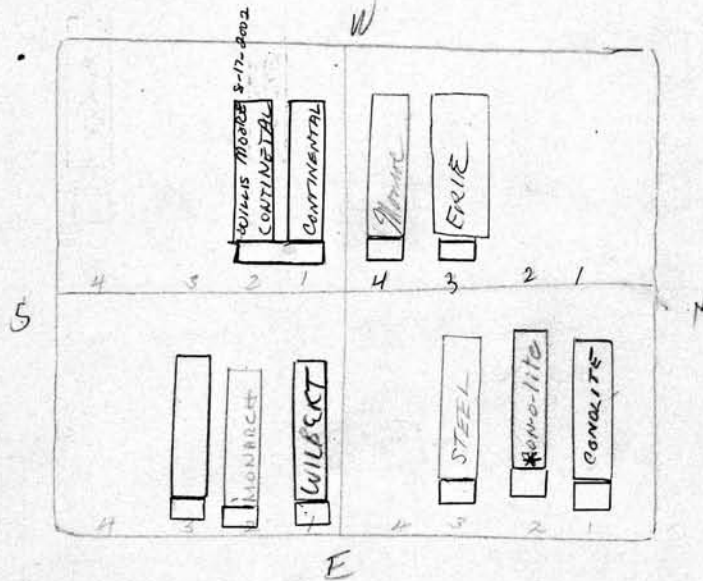
SCALE: 3 feet = 1 inch.

S. E.		Owner	N. E.	Owner	
1	DONALD SHAPIRO	10/18/89	1	ARTHUR H. JACKSON	11/3/89
2	PAUL M. SHAPIRO	7-28-2002	2	GALINA LIPKIND	6-16-98
3	CALVIN SALZBERG	3/5/2001	3	JASPER McFADDEN	11/17/89
4	ALICE SALZBERG	11/14/1982	4	RES LIZZIE McFADDEN	

S.W. 1/4 Winton K. + Willis Moore (Wife) Owner		N.W. 1/4 Ernest R. + Katherine E. Moore (Wife) Owner	
1	Winston Keith Moore 8-30-91	1	
2	Willis H. Moore 8-17-02	2	
3		3	Katharine Moore 3/24/92
4		4	Ernest Raymond Moore 1-20-1970

Lot No. **237**
Range No. **10**

Remarks:



City Bought Back '78
2,3,4

Old Tile Run
Tomb Plot
Hit Ang. of it
Destroy

SCALE: 3 feet = 1 inch.

S.E. 1/4 Charles Bouras Owner		N.E. 1/4 Charles Bouras Owner	
1	Socrates Bouras 12/15/1981	1	James Bouras 8-31-1959
2	William A. Oliver 5-25-78	2	HARRY BOURAS 12-16-1959
3	Wallace Spencer, 7-17-86	3	Peter Bouras 10-19-1971
4	Deland K. Yost	4	Mr. Katha K...

388

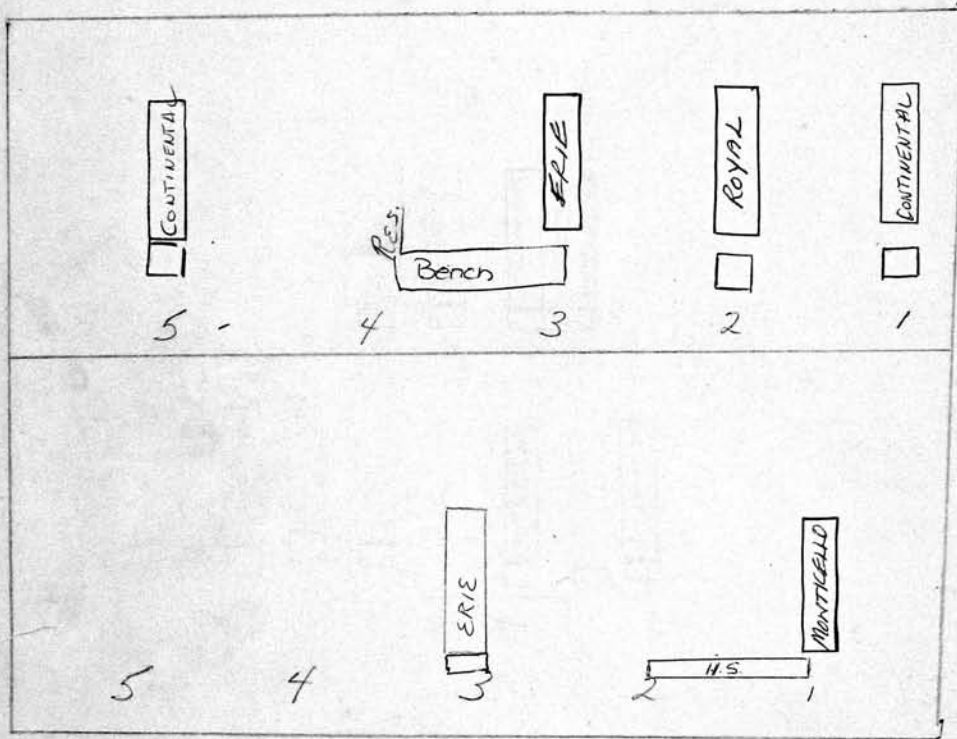
S.W.	WEST TIER	Owner	N.W.	Owner
1	HERMAN JOSEPH MILLON	5-25-2002	1	
2	JAMES JOHNSON	6-28-2002	2	
3	HENRY MERRIL PHELPS	6-11-04	3	
4	Res for Yvette Phelps for Larry Phelps Jr		4	
5	MILDRED YOUNG	3-13-2004		

Lot No. **238**

Range No. **10**

Remarks:

WEST TIER



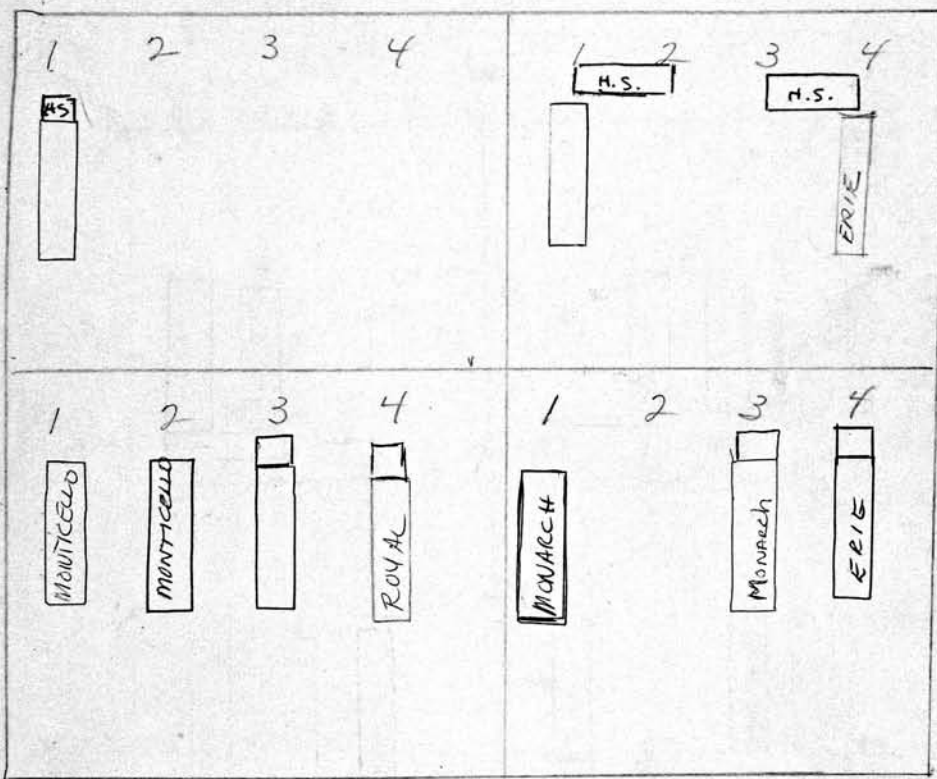
EAST TIER

SCALE: 3 feet = 1 inch.

S.E.	EAST TIER	Owner	N.E.	Owner
1	ASHBY SINGLETARY	4-30-04 PIF	1	
2	RES FRANCES SINGLETARY	PIF	2	
	JUANITA COLEY	8-1-05	3	
	SHARON STILLER	PIF 4/11/02	4	
5	RES ANN ALLEN	8-25-2006		
	SEE FILE			

S. W.	Owner	N. W.	Owner
1	LUCYANN PERKINS 7/12/96	1	GEORGE S. MOWATT 6/28/94
2	Res MARK L. SULLIVAN SR 5/11/10 5/11/10 5/11/10	2	Res MAURIS A. MOWATT 6/12/94
3	Res Gordon J. Buntin 9/1/94	3	Res LUISA KOCHENKO 1/11/93
4	Res Karen S. Buntin 9/1/94	4	ANATOLE KOCHENKO 4/28/93

Lot No. **239**
 Range No. **10**
 Remarks:



SCALE: 3 feet = 1 inch.

S. E.	Owner	N. E.	Owner
1	CORA E. CHERRY 5-10-2001	1	CHARLES B. WASHINGTON 9-1-2011
2	CHARLES N. SCHNEIDER 10-29-01	2	Willie Carter CANCELED DORESE GUY 11/07
3	MYRA A. WORMLEY 5-15-2001	3	NELLIE CARTER Thomas # 7087 6-8-2006 3-9-2007
4	ROBERT DINKLE, JR 4-21-98	4	SUSIE ANNA GUY 2-8-2003

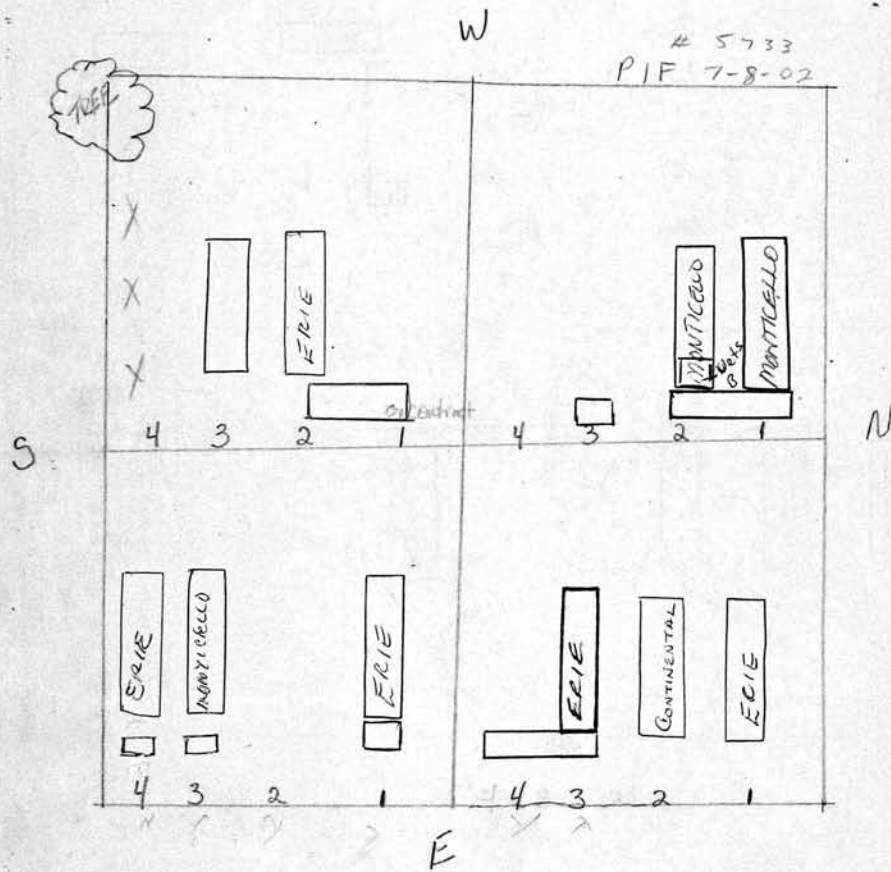
590 S. W.	Owner	N. W. 1/4 CHRISTINE C. KERXHALLI Owner
1	ARNOLD LUSTIK 01-27-1918	1 HELEN KERXHALLI 4-5-02
2	PRISCILLA SHAPIRO LUSTIK 0-24-19 PIP	2 CHRIST M. KERXHALLI 11-Mo-02
3	DENNIE CUNNINGHAM 3-24-2007 as per Jeff	3 RES CHRISTINE C. KERXHALLI
4	TREE NOT FOR SALE Simmons 8/05	4

PIF 7-8-02

Lot No. **240**

Range No. **10**

Remarks:



SCALE: 3 feet = 1 inch.

DISINTERRED FROM OP. ROW 373, GR. #44
5-16-02 ERIE GILL MAJORS

S. E.	Owner	N. E.	Owner
1	BABYGILL MAJORS 5-21-02 ASHES RICHARD J. MAJORS 6-1-2001	1	RUTH FENNEL HOLDEN 5-25-2012
2	ROSE FONIA M. MAJORS 6/6/01 HEADSTONE ON CMT.	2	DEBRA RENE' FENNEL 3-8-2008
3	PALLIE ANN MONROE 3/4/2000	3	YURIY BOLTANSKIY 8/16/01 ERIE BOLTANSKIY
4	HERMAN GRAFF 11/15/99	4	RES. TZOIDA

SW. 1/4	PERPETUAL CONTRACT	Owner	N. W. 1/4	Owner
1		WILLIAM C. PRICE 6/2/88	1	PER JEROME FLOOD
2		Sharon Price PIF 6-11-88	2	BETTIE FLOOD
3		HATTIE MAE BROWN 3/15/89	3	ALBERTA FLOOD 7/28/98
4		Emma Jenkins 7-1-88	4	LOUIS FLOOD

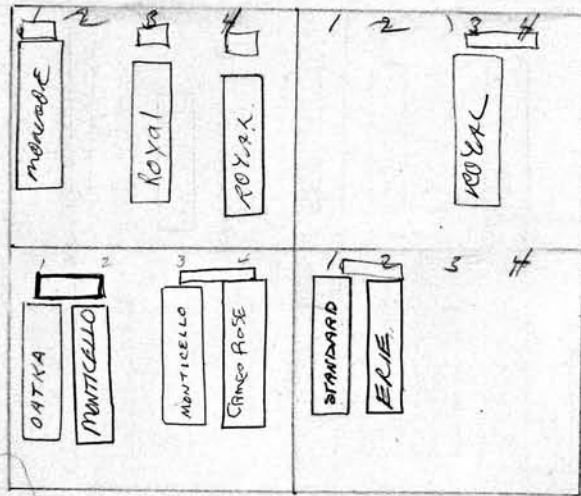
591
Owner

PERPETUAL CONTRACT

Lot No 241

Range No 10

Remarks:



SCALE: 3 feet = 1 inch.

S. E. 1/4	Owner	N. E. 1/4	Owner
1	Eleanor F. Hicks	1	JAMES OWENS 8/17/89
2	William G. Hicks 7-20-1955	2	EDNA OWENS 8/19/02
3	ELEANOR F. HICKS 11-6-2001	3	Mike Ascenato 4/18/06
4	WILLIAM C. BURRELL 9-23-2008	4	MIKE ASCENATO 4/18/06 #500129
4	RUBY C BURRELL 11-15-2004		

CR 1344
REPLACED 1-1-02

592
S. W.

	Owner	
1	ALBERT S. HAMILTON 9/16/55 PIF 9/3/55	
2	IRIS A HAMILTON 11/3/53 PIF 11/13/55	
3	TURNER DARRISAW 6/12/97 PIF	
4	Troglene Darrisaw PIF 12/1/91	

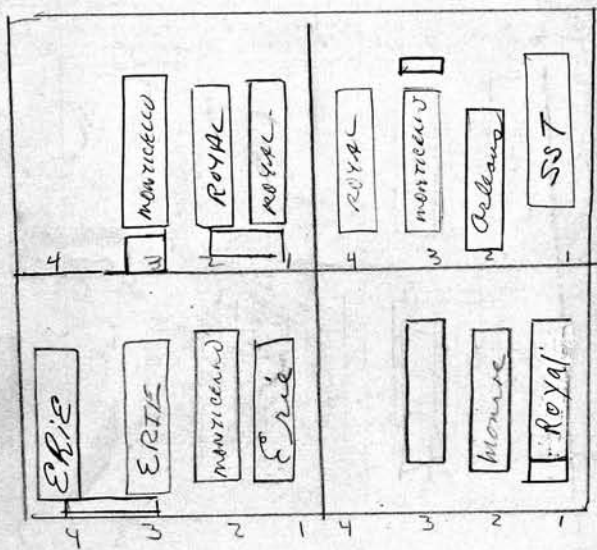
N. W. Owner

1	CECILIA A BURRELL 9-19-85
2	Charles De Gaugh 10-14-88
3	Rosetta Belmont 2-18-89
4	JOSEPH WORTH 5/17/89

Lot No **242**

Range No **10**

Remarks:



SCALE: 3 feet = 1 inch.

S. E. 1/4	Owner	
1	Henry Grins 4-9-88	
2	MARIO E. GREEN SR 4-8-88	
3	LEON WITKOWSKI 3/25/97 PIF	
4	Antoinette Witkowski 8-7-86 PIF	

N. E. 1/4	Owner	
1	Jack Jr. Grant 5-24-88	
2	Stendelyne L. Hopkins 5-3-88	
3	CLINE F. BROWN 4/21/88	
4	Rev. WILLIAM BROWN	

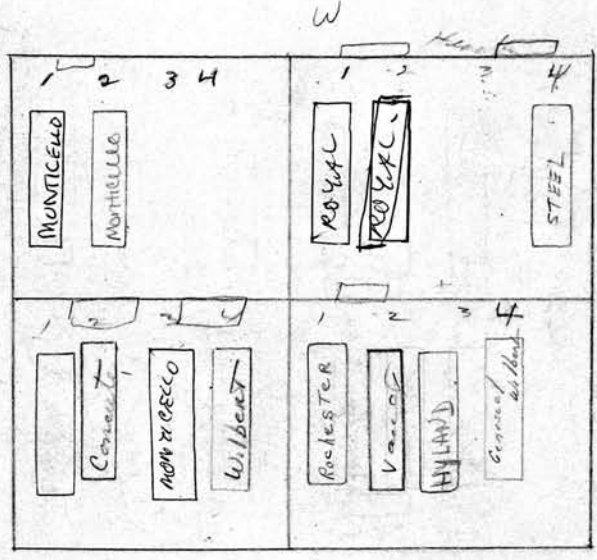
PERPETUAL CONTRACT		S.G. 1037	PERPETUAL CONTRACT	
S.W. 1/4 George & Lydia Form		Owner	N.W. 1/4 Joseph Cantella	
1	GEORGE H. FORM 5-2-95		1	SEVERO MANCINI 2/12/96
2	Lydia Form 8-13-93		2	NICOLINA MANCINI 12/9/93
3			3	MAMIE CANTELLA 8-23-91
4			4	Joseph Cantella 1-29-1973

In File

Lot No. **243**

Range No. **10**

Remarks:



In file

SCALE: 3 feet = 1 inch.

PERPETUAL CONTRACT

PERPETUAL CONTRACT

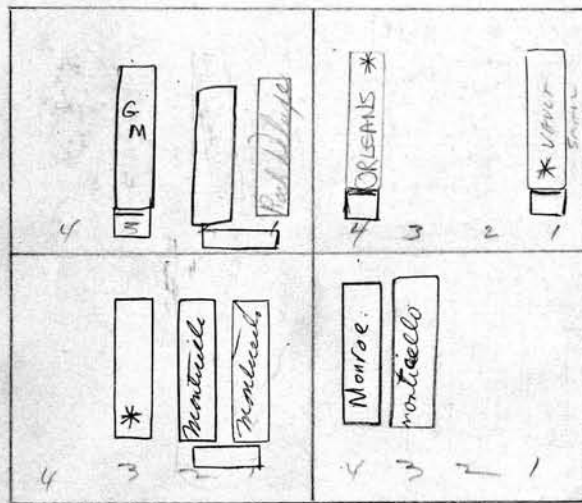
S. E. 1/4 FORMICOLA & LUCCHETTI		Owner	N. E. 1/4 FURNIERI & GENTILE		Owner
1	ANTHONY FORMICOLA	9-12-1968	1	Thomas (Gaetano) Gentile	3-1-1969
2	Maria Formicola	8-16-76	2	Josephine Gentile	5/18/71
3	JUNA LUCCHETTI	7/15/94	3	Lucretia Furnieri	11/19/80
4	Lucretia Lucchetti	5-6-74	4	Salvatore Furnieri	11-26-1973

PERPETUAL CONTRACT		PERPETUAL CONTRACT	
594 S. W. 1/4 Marion D'Annunzio Owner		N. W. 1/4 BEVERLY TASHIRO 7-3-1969 Owner	
1 Alfred D'Annunzio 7-30-76		1 * Sabina Tashiro 1-21-1966	
2 Marion D'Annunzio 4-9-87		2	
3 Violet Marriott 8-12-85		3	
4		4 * Herbert Mc Aroy Jan. 7, 1980	

Lot No. **244**

Range No. **10**

Remarks:



SCALE: 3 feet = 1 inch.

S. E.	Owner	N. E.	Owner
1 Frank Aserato 8-14-80		1 Beverly Tashiro	Owner
2 Grace Aserato 7-26-80		2	
3 SALVATORE GLIOTTONE 7-4-89		3 LUCILLE HARESIGN 3-23-87	
4 ROSE GLIOTTONE PIF 8/1/90		4 Beverly Ann Tashiro 10-27-80	

PERPETUAL CONTRACT		PERPETUAL CONTRACT	
S. W. 1/4 Wayne Martin + Mabel Oehlbeck Owner		N. W. 1/4 Ralph + Clara Patterson	
1	Charles A. Weft 5-10-76	1	ELMER R. KNATT 12/13/93
2	Martha Dight 2-26-1965	2	ESTHER A. KNATT 8/13/97
3	Mabel Oehlbeck 9-18-1968	3	Clara Patterson 3/2/91
4	Wayne Martin 12-30-1967	4	Ralph Patterson 7-31-92

595
Owner

CITY REPURCHASED
GR 11-2 12/7/92

Lot No. **245**
Range No. **10**

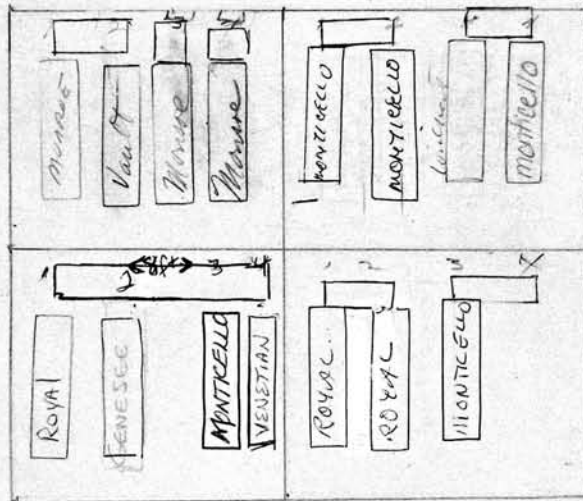
Remarks:

see file

W

S

N



E

SCALE: 3 feet = 1 inch.

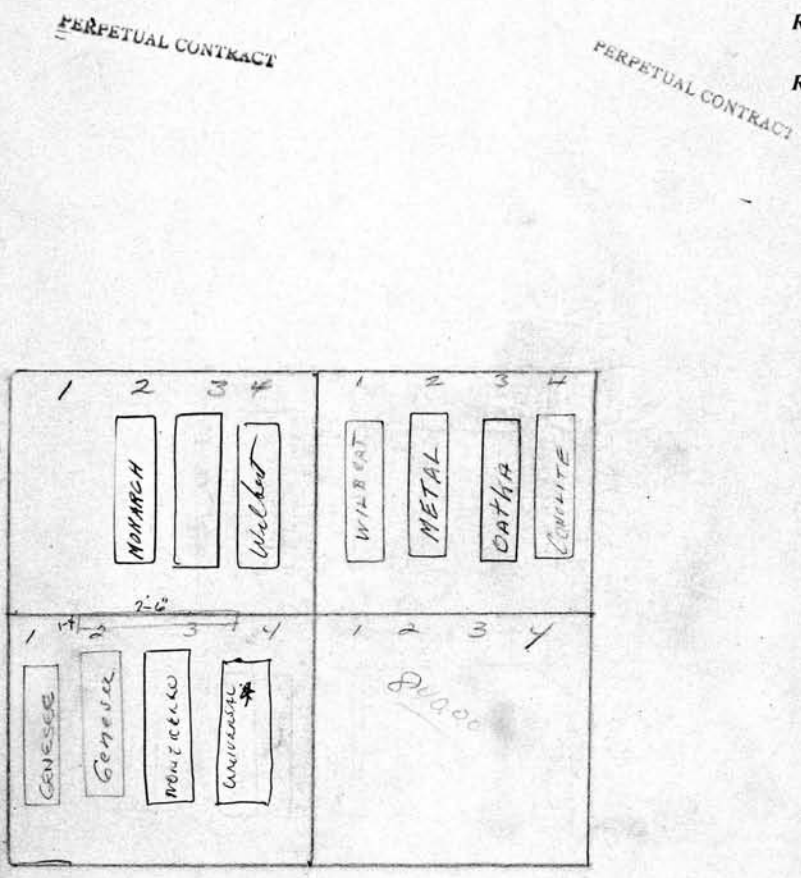
S. E. 1/4 Nicholas, Haralambekos, Chiosa Owner		N. E. 1/4 PERPETUAL CONTRACT Owner	
1	Nicholas Chiosa 5-19-81	PIF 1	MARGARET BENJAMIN 9/28/92
2	Athena Chiosa 1-31-78	plates 2	LOUIS T. BENJAMIN 6/14/96
3	HARALAMBE CHIOSA 5/20/04	3	DIMITRIOS GITSIS 10-30-99
4	GEORGE CHIOSA 1-2-2006	4	Eleftheria Gitsis

596 PERPETUAL CONTRACT		PERPETUAL CONTRACT	
S.W. 1/4	Owner	N.W. 1/4	Owner
1	Ethel W. Brown (Belle Dale) ^{ISAE} Jr. William H. Kemp (1895 file)	1	Miller + Orselet Herman Orselet 7-31-1967
2	Le Moyne M. Brown 3-18-1961	2	Martha Hempel Orselet 3-28-1961
3	Ethel W. Belle Dale 7/11/87	3	Laura Hempel 11-12-1959
4	Joseph & Belle Dale Jr 6-16-1958	4	CARRIE H. MILLER 2-3-1965

Lot No. **246**

Range No. **10**

Remarks:



SCALE: 3 feet = 1 inch.

PERPETUAL CONTRACT (use 2 & 3)		PERPETUAL CONTRACT	
S.E. 1/4	Owner	N.E.	Owner
1	Mrs BET (Laura) Dechau ^{only} William B. Dechau 9-23-76	1	Fred Jentone ^{PIF 5/1 30/84}
2	Bert Dechau 12-11-74	2	
3	LAURA DECHAU 11/2/88	3	
4	MARY-LANE DECHAU 11/11/91	4	

*City referenced
Shs. 1 thru 4
has sold to Fred Jentone*

S. W.	Owner	N. W.	Owner
1	LEE THOMAS McCLOUD SR	1	Vasil Ogrenovic 8-20-83
2	CORA LEE McCLOUD 6/7/89	2	Spasija Ogrenovic
3	Carter B. Jentons 3/10/1992	3	Sliza Ogrenovski
4	RACHEL D. SENTOW 9-11-90	4	Velika Ogrenovski

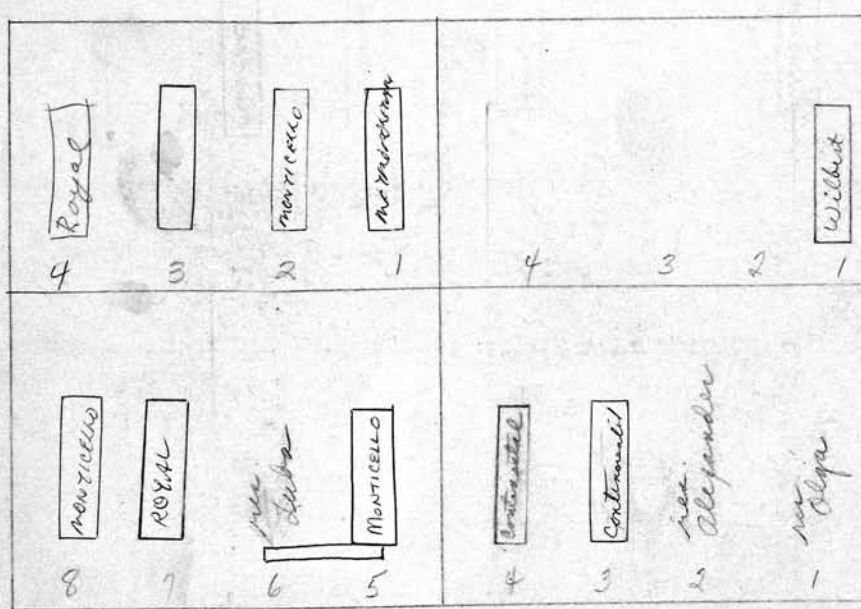
Lot No. **247**

Range No. **10**

Remarks:

PERPETUAL CONTRACT

PERPETUAL CONTRACT

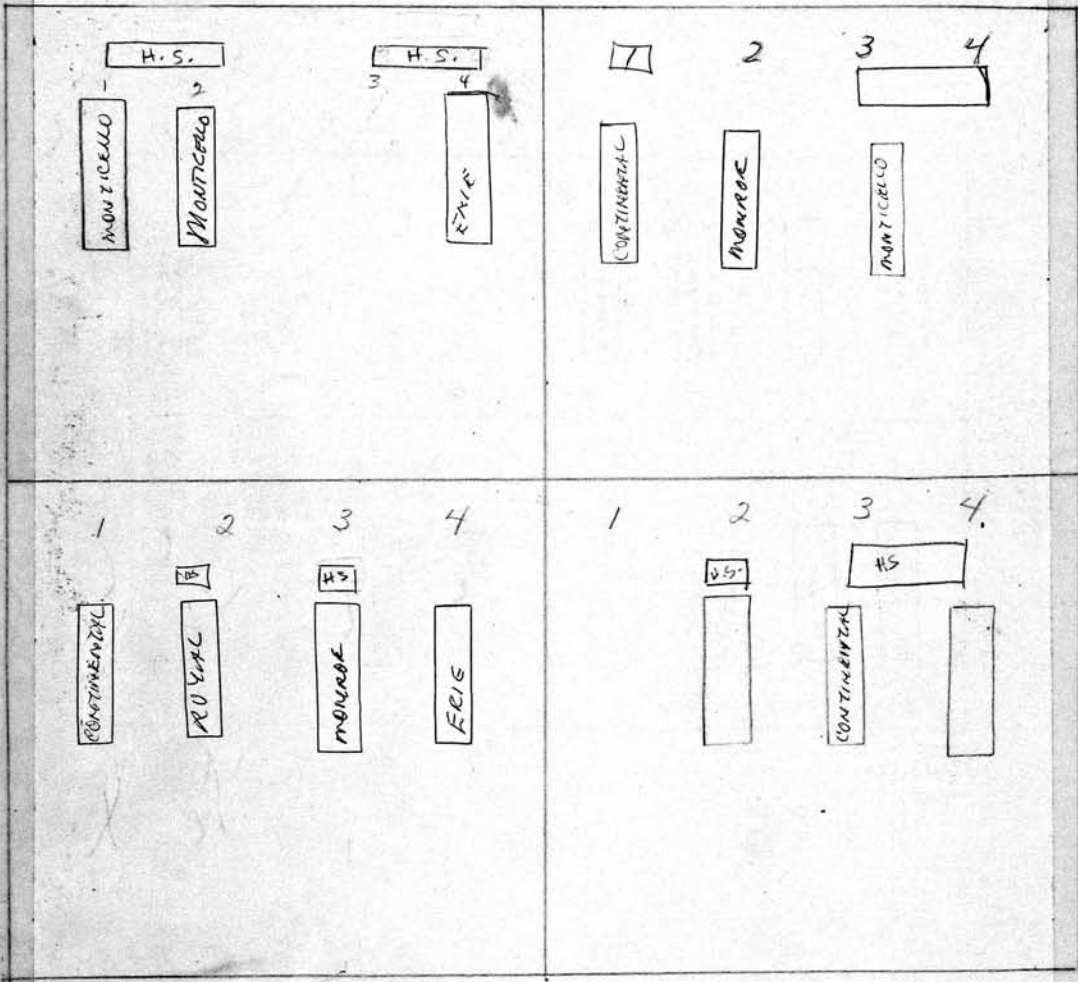


SCALE: 3 feet = 1 inch.

S. E.	Owner	N. E.	Owner
5	VANGEL K. OGNENOVSKI 6-13-2006	1	Olga Ogrenovski
6	Sliza Ogrenovski	2	Alexander Ogrenovski
7	GLEND A. BELTON 3/16/92	3	Kosta Ogrenovich 9-26-1980
8	LOUISE KIDD 6/21/89	4	Revera Ogrenovich 11-10-1982

598 S.W.		Owner	N.W. 1/4		Owner
1	MYROLA CVIRKUN	11-9-87	1	HORACE G. NELSON JR	3-28-98
2	MARIA CVIRKUN	3-30-99	2	LILLIE MAE DEAN	4/24/90
3	RES. ZENTA BLUMENAU	PIF	3	SOTIRIOS GIAGIOS	1/7/2000
4	LEONID BLUMENAU	3/18/89	4	RES. FLORA GIAGIOS	PIF 6/1/85

Lot No. **248**
 Range No. **10**
 Remarks:



SCALE: 3 feet = 1 inch.
 CITY REPURCHASED GR 112 10/20/03

S.E. 1/4		Owner	N.E.		Owner
1	COLEMAN CLARK SR	1/16/95	1	RES JAMES DINKENS	PIF 10/1/88
2	JAMES M. WALLACE	3/5/98	2	PHYLLIS DINKENS	1/31/89
3	MILTON E. MOORE	9/20/88	3	CHARLES ROBESON	5/5/90
4	LYLE FITZGERALD MOORE	PIF 2/11/94	4	Louise White Roberson	10-22-88

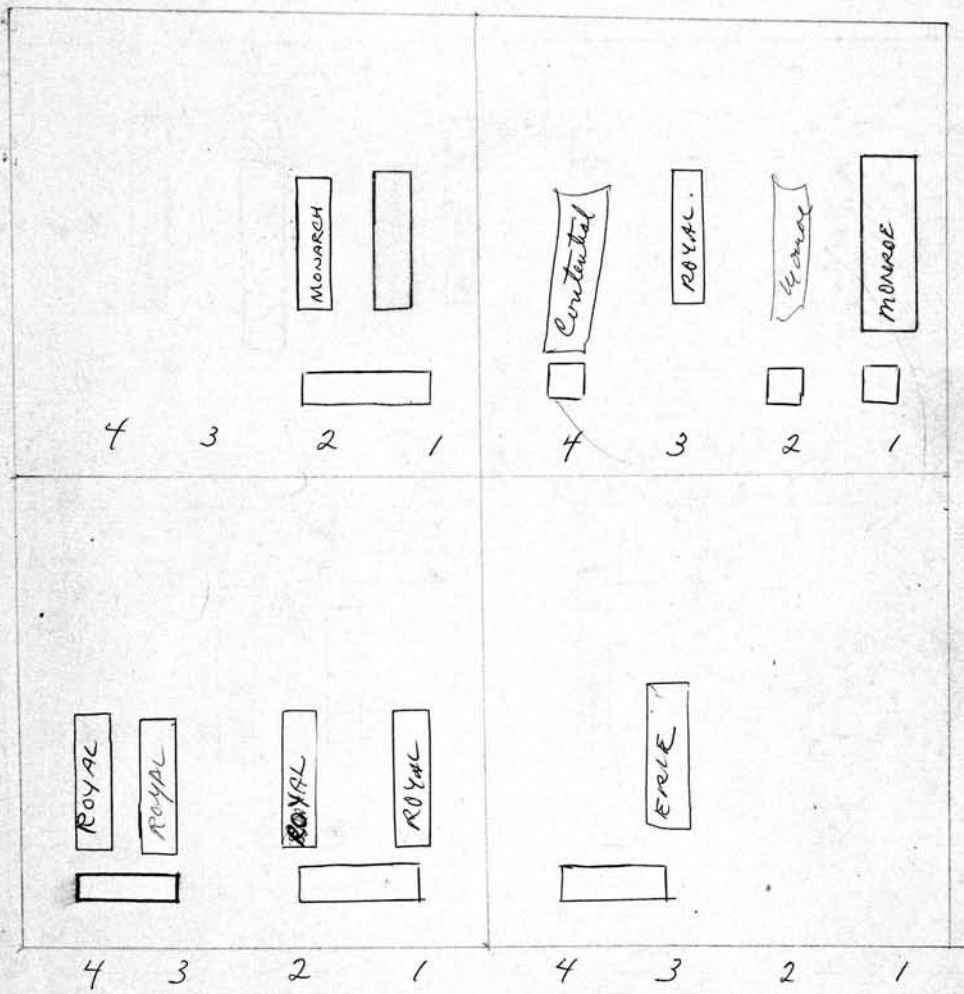
See file for Merlin Moore - same as Lyle Moore - see file

S. W.	Owner	N. W.	Owner
1	MICHAEL P SIENA 8/25/89	1	JESSE J. WORTH 7/7/89
2	JOSEPHINE SIENA 6-8-2009	2	JOE NEIL DANIELS 12-28-89
3	Res LOYCE SIENA PIF 8/25/89	3	IVORY POLK 9/20/89
4	Res JOSEPHINE SIENA PIF 7/12/89	4	Martha V. Williams 3-8-90

Lot No. **249**
 Range No. **10**

Remarks:

~~Ref
 file
 65
 for
 249 1/2~~



SCALE: 3 feet = 1 inch.

S. E.	Owner	N. E.	Owner
1	JOSEPH D. BUNTON 8/25/89	1	Res EDWARD WEISS PIF 7/21/91
2	SARAH F. BUNTON 1/31/91	2	Res ANITA WEISS PIF 7/25/91
3	Res ROBERT DINKLE 12-19-02	3	EUGENE COOK 8/2/95
4	MURIEL GLORIA DINKLE 11-9-2000	4	Nelen COOK PIF 11-11-85

letter in file

600 S.W.	Owner	N.W.	Owner
1		1	ALTON SMITH SR 9/16/96
2		* 2	SHIRLEY AND BLOW 3-27-2007
3	VIRGINIA B. JOHNSON 7-23-2003	3	KEITH PARKER 12/2/89
4	SHIRLEY AUSTIN 9/9/96 CITY REPURCHASED Gr 4 1/2	4	MICHAEL PARKER 4/15/84 REMOVED FROM R-2 LOT 343 R-2 GR 8 6/2/90

CITY REPURCHASED
N.W. Gr 1 & 2

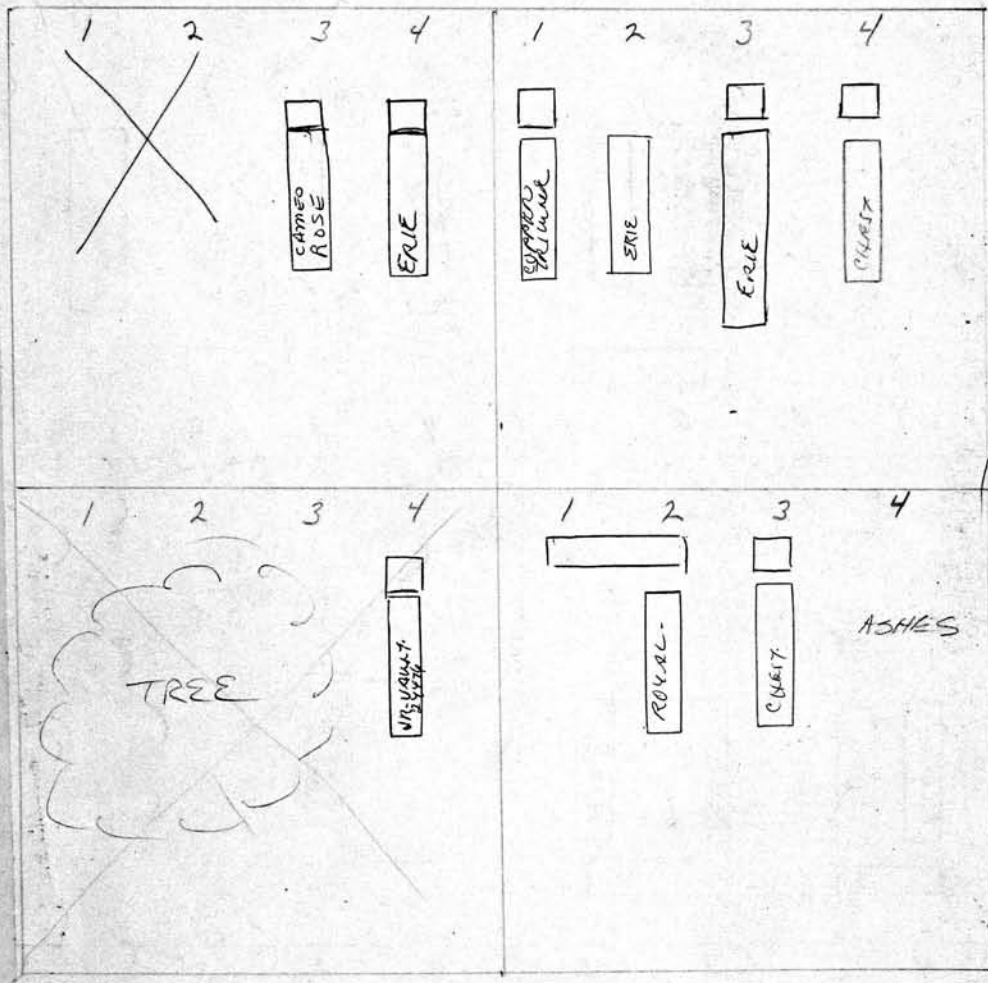
Lot No. **250**

Range No. **10**

* 6/2005 - Christine Barnes
traded gr #2 for
Gr 5 in Lot 269 R-10

Remarks:

~~see pg 605~~
pg 605
for
250 1/2



S.E.	Owner	N.E.	Owner
1		1	RFS JOE T. NGUYEN 11/15/95
2		2	MARY LANE NGUYEN 6/11/90
3		3	FITZGERALD HARDING 7/7/90
4	DENNIS TUAN NGUYEN 7/17/92	4	ASHES ONLY

(Pupuchevski)		Elizabeth Piper	
S. W. Pt. Nick + Ellinka Pupuchevski Owner		N. W. Pt. William C. Piper	
1	NIKOLA PUPUCHEVSKI 4/28/89	1	DONALD ST. PIPER 11-24-75
2	ELLINKA PUPUCHEVSKI 6/13/2000	2	ELIZABETH C. PIPER 10/22/93
3	Anna Pupuchevski - Oct. 13, 1977	3	W.C. Piper

Mid Pt. of Street 1/2 PERPETUAL CONTRACT

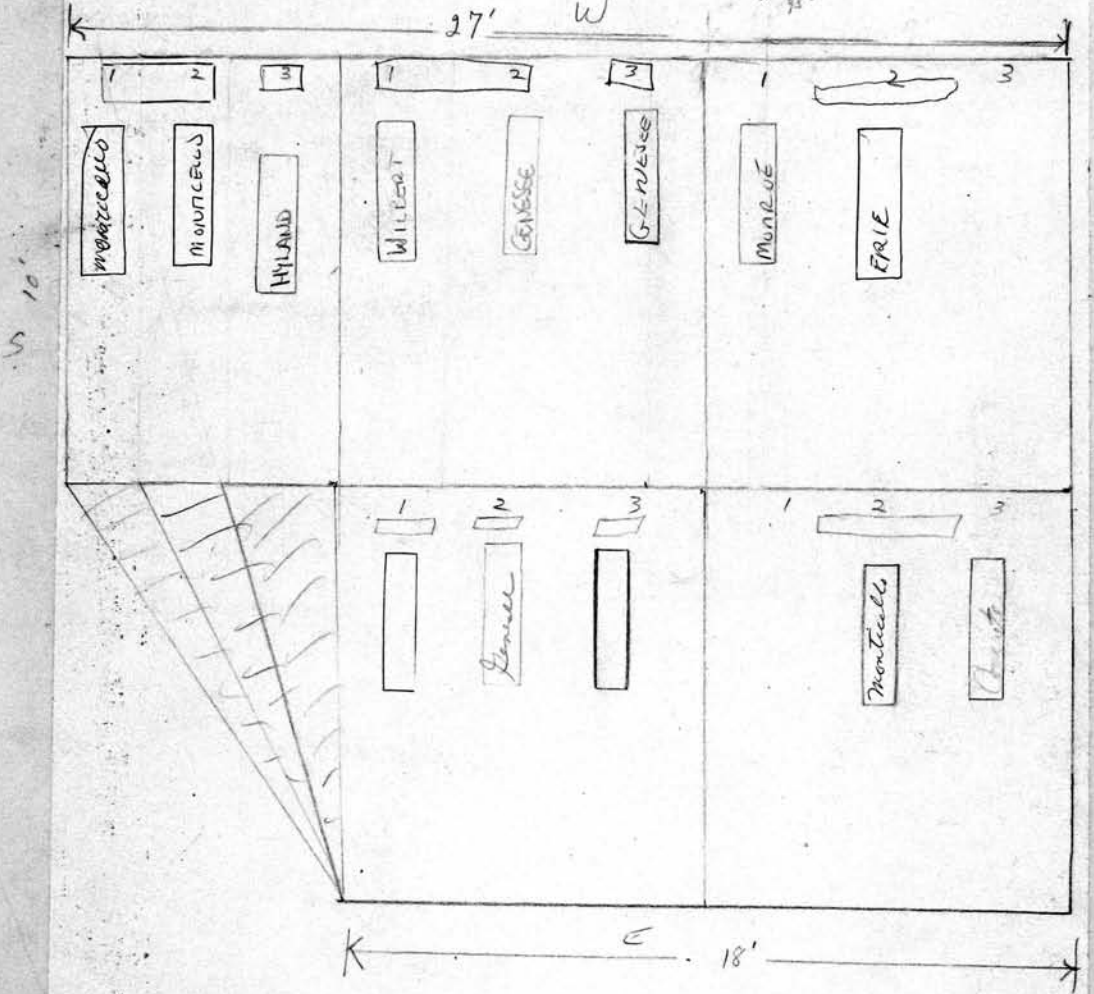
Lot No. **251**

Range No. **10**

John + Ida May Hooks + Robert Allan Lee

- John Woods - 6-28-79
- Ida May Woods - 10-8-76
- Lewis Hoover - 3-29-87

Remarks: 3 marked with

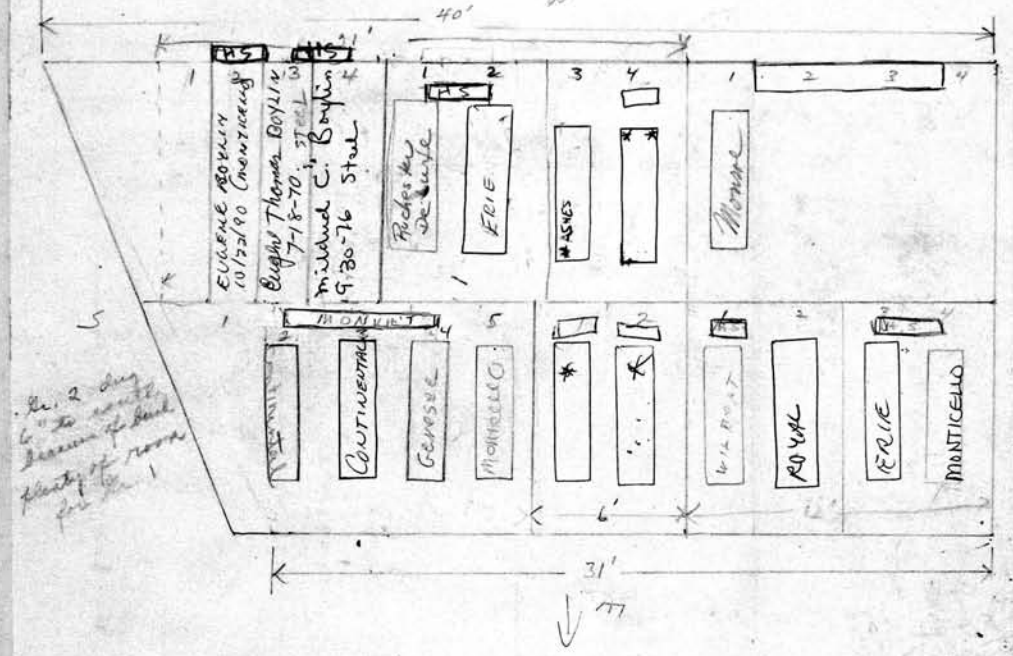


SCALE: 3 feet = 1 inch.		PERPETUAL CONTRACT	
S. E. 1/4 Matilda Thomas Owner		N. E. 1/4 Ross + Sarah Pappalardo Owner	
1	MATILDA THOMAS 2-1-96	1	Elle E. Schramm
2	Anna Thomas 4-12-1973 (54. Bu. 81 Rm 369)	2	Ross Pappalardo 3-22-80
3	Mollie Stekel 11/25/1961	3	Sarah Pappalardo 3-16-1981

PERPETUAL CONTRACT	PERPETUAL CONTRACT
802 S.W. PT. ELIZA BETH SHELP MARY F. BURNS Owner	N.W. Part Leo T. + Elizabeth Violet Fermoil Owner
1 Charles S. Shelp 10-14-75 2 Elizabeth Shelp 6/23/84 3 MARY F. BURNS 6/7/90 X	1 Leo T. Fermoil 3-11-1969 2 Elizabeth Violet Fermoil 5-4-81 3 Floyd V. Fermoil 11-18-1923 4 LOUISE FERMOIL 5/5/93 ASHES 5 John Bond 12-12-77 6 Mary Dmd 4-27-90 See FILE
Lot No. 252 Range No. 10 Remarks:	
PERPETUAL CONTRACT SCALE: 5 feet = 1 inch. S.E. part (WIFE) M. (DAUGHTER) D. Liebnow. JESSIE M. + Arlene Liebnow Owner	PERPETUAL CONTRACT N.E. Part Lucy Sprouts Owner
1 William F. Liebnow 11-14-1974 2 ARLENE DOROTHY LIEBENOW 10-17-97 ASHES 3 JESSIE M. LIEBENOW 6/6/95 3 RES. ROBERT AND JUNE LIEBENOW ASHES	1 JOHN C. SPROUTS 7-10-98 2 Gertrude Sprouts RB 5/14/1971 3 Robert Sprouts 5/10/71 4 " " arlene 5 " " arlene 6 MARY L. SPROUTS 10-4-2003

S. Part of W/2 MILDRED BOYLIN - 19 GRAVES PERPETUAL CONTRACT Owner		N.W. PT. KATHLEEN BECK PERPETUAL CONTRACT Owner	
1	EUGENE BOYLIN 10/22/90	1	Henry Beck 9-22-1965
2	Eugene Thomas Boylin 7-18-1970	2	
3	Mildred C. Boylin 9-30-76	3	
4		4	

Mid Part of East Part PERPETUAL CONTRACT Lot No. **253**
 Louis & Joan S. Lublin
 1. Margaret Lublin 4-22-75
 2. Louis LUBLIN 5-7-97
 3. JOAN SCHELL LUBLIN 5-13-2005
 4. ERIC S. LUBLIN & NDAH L LUBLIN 5-13-2005
 Range No. **10**
 Remarks:



MID. PT. of E. PT.
 OTTO & LOUISE REMMEL
 Gr. 1 OTTO THOMAS REMMEL ASHES 3/11/1928
 2 LOUISE A. REMMEL ASHES 3/13/2000

SCALE: 1/2 inch = 1 foot

S. E. Part Dummer + Greinke PERPETUAL CONTRACT Owner		N. E. M. Faust & Lentons PERPETUAL CONTRACT Owner	
1	Charles Dummer	1	Leonard F. Faust 10-12-1973
2	Melvin Dummer 2/26/1983	2	MARIE E. FAUST 2/26/98
3	Elizabeth Dummer 3/26/94	3	JOSEPH E. LENTONS 2/12/88
4	Richard A. Greinke 10-21-72	4	Lettie Lentons 1-4-79
5	Mare F. Greinke 2/6/93		

	Owner		Owner
1		1	
2		2	
3	<u>PERPETUAL CONTRACT</u>		3
4	RAY P. HYLAN Mausoleum		4

Crypt Size
 Length 8' 1/2"
 Width 2' 8"
 Height 2' 2"


All Lot No. 51/2

Range No. 10

Remarks:

E

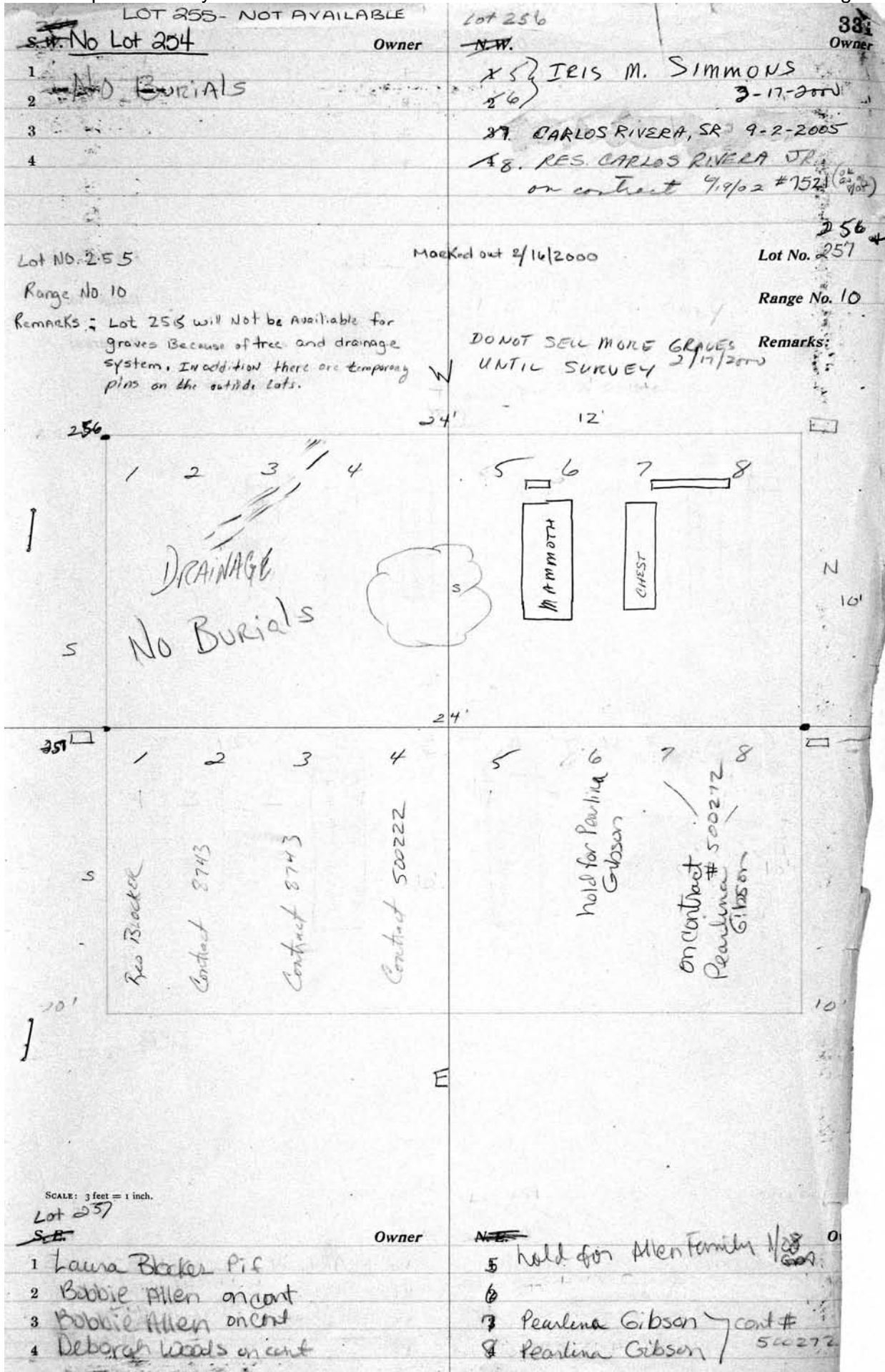
40'



1" = 5' outside lot scale

(3) SCALE: 3 feet = 1 inch.

N CRYPTS		Owner	S CRYPTS		Owner
1	TOP		1	TOP	
2	MIDDLE	Raymond Paulaka Ray Hylan 5-31-1993	2	MIDDLE	
3	BOTTOM	Jean E. Hylan R.B. 8-30-66	3	BOTTOM	



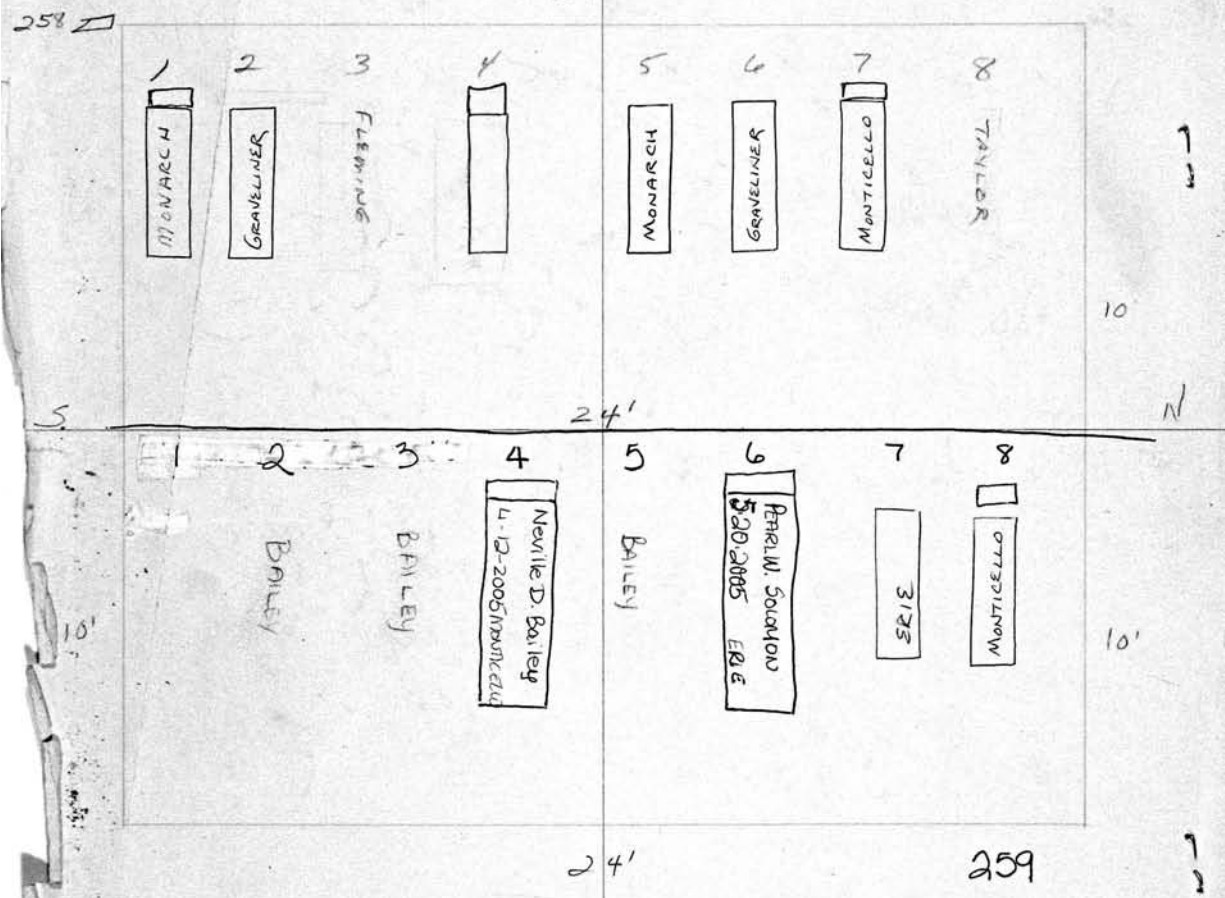
SW	Owner	N. W.	Owner
1	RICHARD SCOTT 5-4-2002	5	WALTER MCGOWAN 3-13-2008
2	ROBERT WILLIAM ANDERSON 3-4-2009	6	PATRICIA HOLLINS 2-2-2008
3	M. YVONNE FLEMING PIR 5-21-02	7	SALLY KAY MAJORS 7-2-2007
4	NORMAN CONNOR 4/21/2005	8	Mary Taylor on contract 500140

HEAD IS West
W

Lot No. 258

Range No. 10

Remarks:



Scale: 3 feet = 1 inch.

E.	Owner	N. E.	Owner
1	on contract... 500140 Mary Taylor 3-20-07	16	PEARL W. SOLOMON 5-20-2005
2	BAILEY #9676	17	EDWARD SESLER JR 1-2-2007
3	BAILEY #9676	18	DAISY B. BECKLES 10-9-2007
4	NEVILLE D BAILEY 4-12-2005		
5	BAILEY #9676		

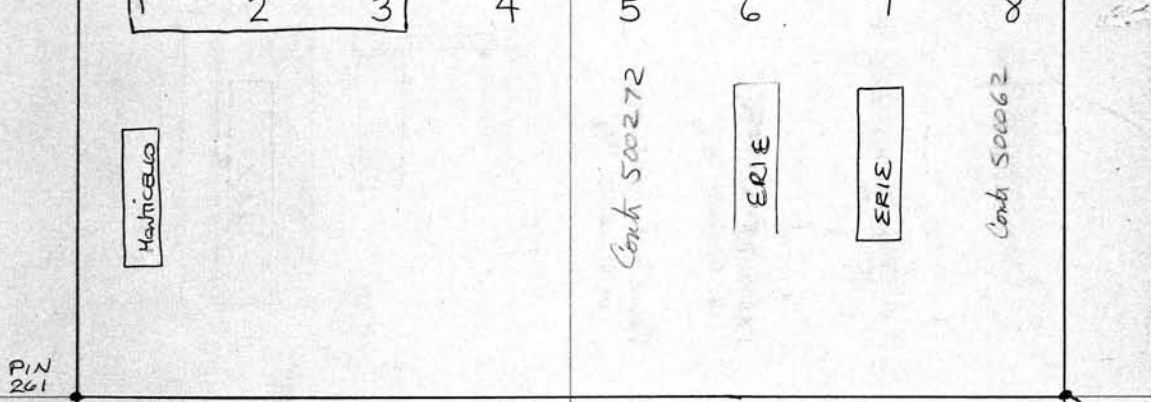
S. W.	Owner	N. W.	Owner
1	STEFANOS NEAMONITAKIS 2-4-2006	#5	Pearline Gibson on contr # 500272
2	Michael Neamonitakis on contract	#6	Wilhelmina MORSE 3-10-2007
3	2-2 500101	#7	JAMES WALKER 9-10-2005
4	held for Pearline Gibson prop	#8	JESSIE WALKER #50062 9-7-2005

Lot No.

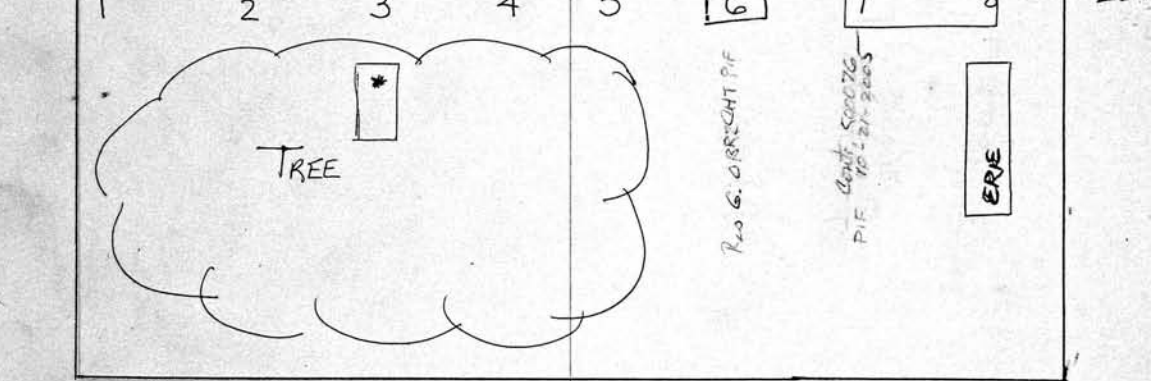
Range No. 10

Remarks:

PIN 260 W PIN 260



PIN 261 261



E

Mt. Hope Ave

SCALE: 3 feet = 1 inch.

S. E.	Owner	N. E.	Owner
1	Ashes Only	#5	Ashes Only
2	Ashes Only	#6	George F Obrecht P.F. 9/12/00
3	Ashes Only DAVID L. HARDISKY 2-2-2009 ^{ASHES}	#7	JOHN BARON CONTRACT # 500076 ^{P.F. 10-21-2005}
4		#8	OLGA BARAN 8-29-05

S. W.	Owner	N. W.	Owner
1	RES- M. YVONNE FLEMING # 500311	25	Cona ILIEVSKI PIF # 500208
2	RES Gloria STEWART	26	PETER ILIEVSKI 11-11-2006
3	Francis Radcliffe 12/06	27	ARMELIA-BRANNON PIF # 500261
4	Francis Radcliffe	28	HANNAH JONES 12-31-2008

Lot No.

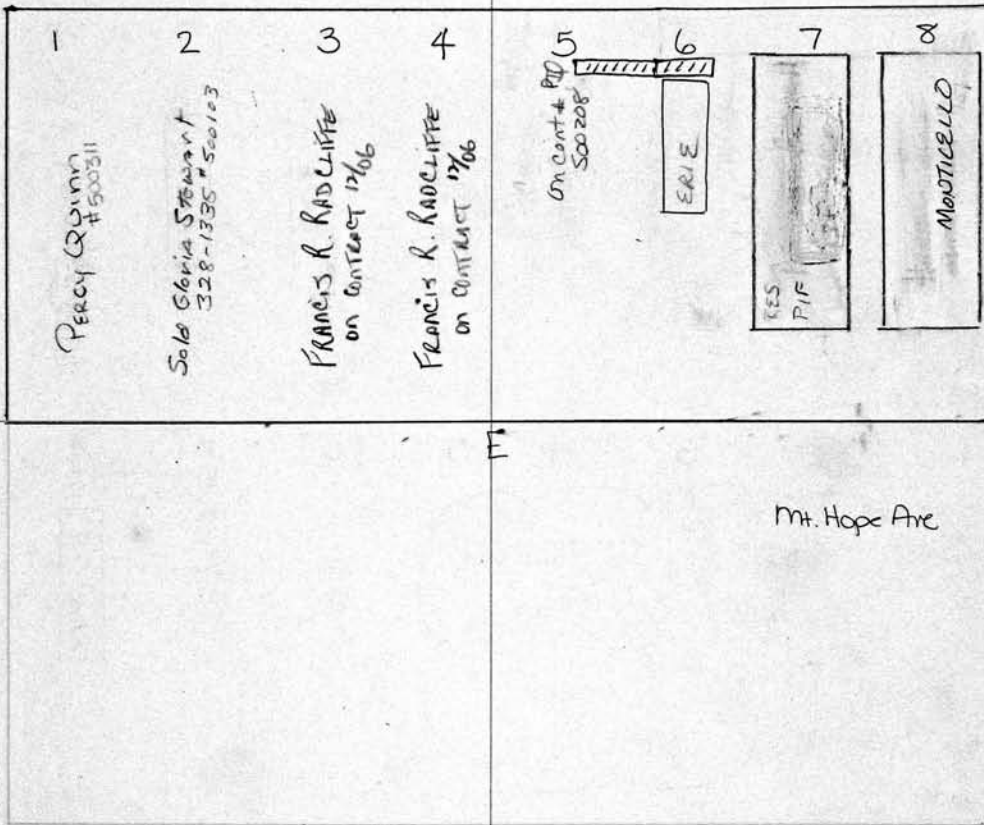
Range No.

Remarks:

262

W.

262



SCALE: 3 feet = 1 inch.

S. E.	Owner	N. E.	Owner
1		1	
2		2	
3		3	
4		4	

Owner.	N. W.	Owner.
RES. ROSE REID	1	
RES. ROSE REID } ON TRUST	2	
RES. ROSE REID } 3-25-02 PIF 8/2/04	3	
	4	
	5	
	6	
	7	
DAVID LEROY ALLEN 3-30-2002	8	
	9	
	10	

461
Owner:

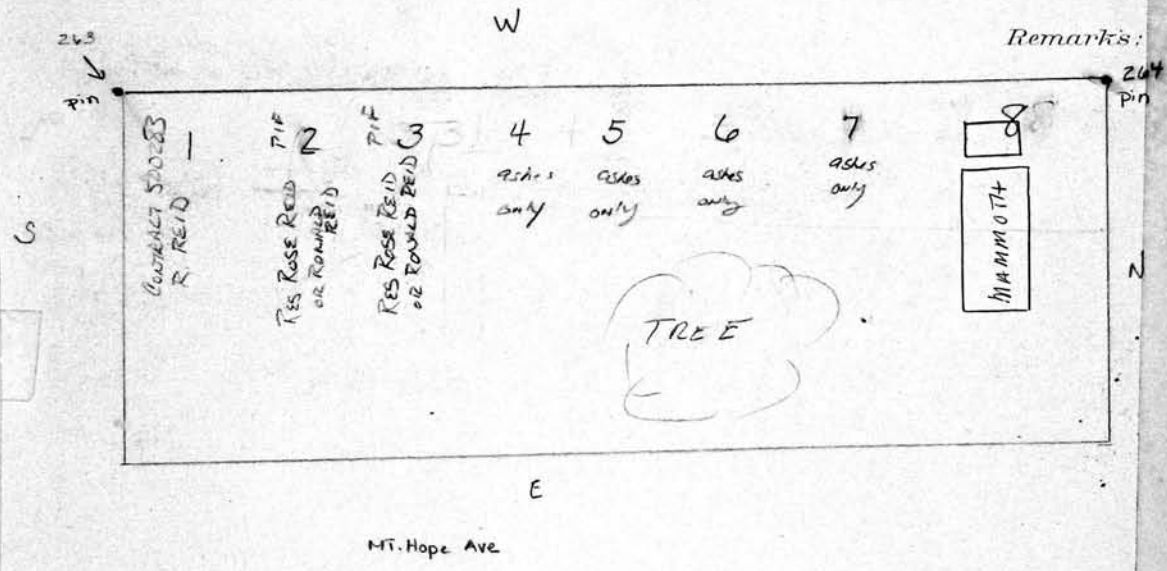
Heads are west

Notes: These are temporary pins on outside lots. These pins will be replaced.

Lot No. 203

Range No. 10

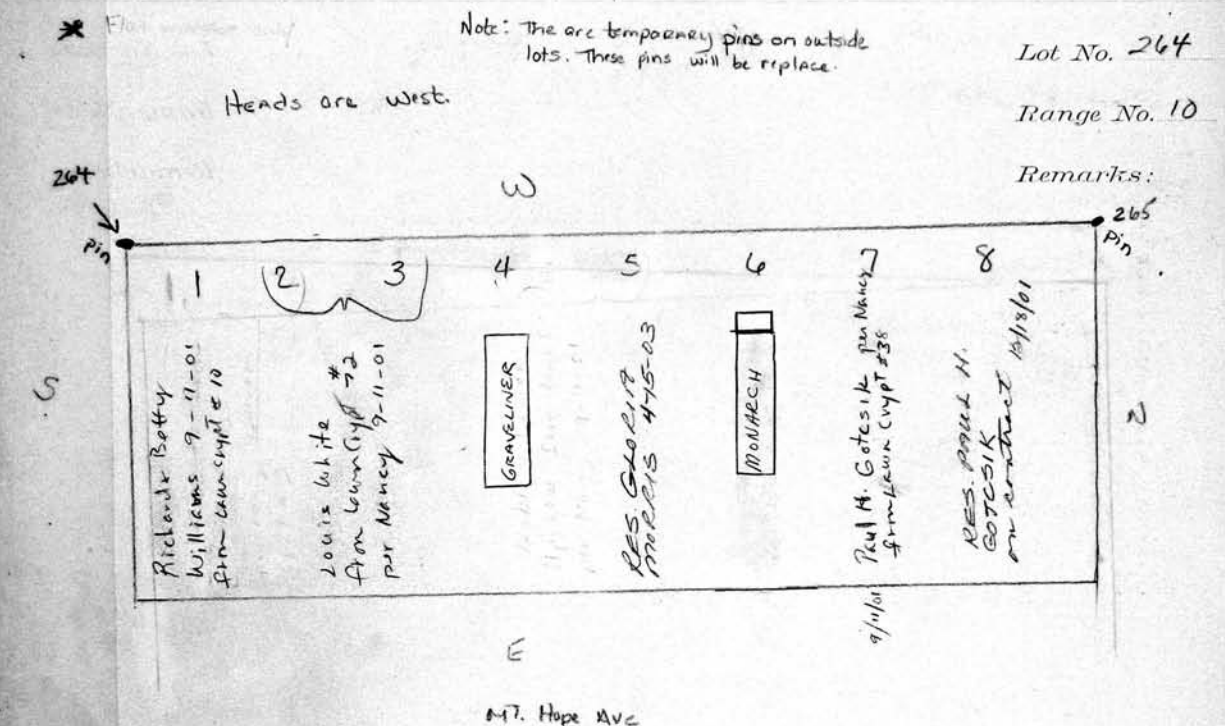
Remarks:



SCALE: 5 feet = 1 inch.

S. E.	Owner.	N. E.	Owner.
		1	
		2	
		3	
		4	
		5	
		6	
		7	
		8	
		9	
		10	

	Owner.	N. W.	Owner.
1	RES. RICHARD & BETTY WILLIAMS 9-11-01	1	
2	RES. LOUIS WHITE 9-11-01	2	
3	RES. LOUIS WHITE 9-11-01	3	
4	RAPHAEL DRUMGOOLE JR 1-12-2009 PIP # 8042	4	
5	RES. GLORIA MORRIS 4-15-03	5	
6	WHITNEY S. MORRIS 2-1-2002	6	
7	RES. PAUL H. GOTCSIK 9-11-01	7	
8	RES. PAUL H. GOTCSIK 12-18-01	8	
9		9	
10		10	



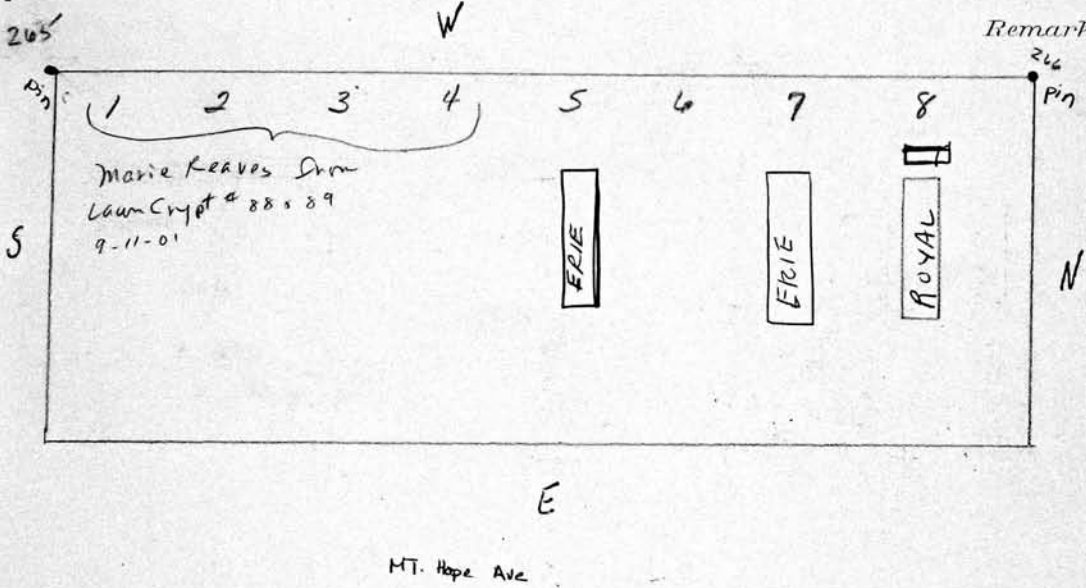
S. E.	Owner.	N. E.	Owner.
1		1	
2		2	
3		3	
4		4	
5		5	
6		6	
7		7	
8		8	
9		9	
10		10	

	Owner.	N. W.	463 Owner.
1	Mrs. Mary Beaves	1	
2	9/11/01 - from 4c	2	
3		3	
4		4	
5	JAMES WALTER BLAKE, JR. 9/29/03	5	
6	RES HERNANDO CORREA or contract 9/6/04	6	
7	MARIA E. RAMIREZ 2-11-2004	7	
8	CHARLES PERRY 6-30-2000	8	
9		9	
10		10	

Heads are West

Note. These are temporary pins on outside Lots. These pins will be replace.

Lot No. 265
Range No. 10



Remarks:

SCALE: 5 feet = 1 inch.

S. E.	Owner.	N. E.	Owner.
1		1	
2		2	
3		3	
4		4	
5		5	
6		6	
7		7	
8		8	
9		9	
10		10	

	Owner.	Owner.	Owner.
1			LILA MARIE BURNETT-LOCKETT 9-14-2001
2			MARGARET A. BRAXTON 12-7-01
3			MARY JANE SMITH 12-26-2008
4			RES. MARY JANE SMITH PIF
5			RES. MARY JANE SMITH PIF
6			RES. MARY JANE SMITH PIF
7			Res. Diana Filip PIF 7/22/01
8			VASILLA Q FILIP 3-17-2001
9			X
10			X

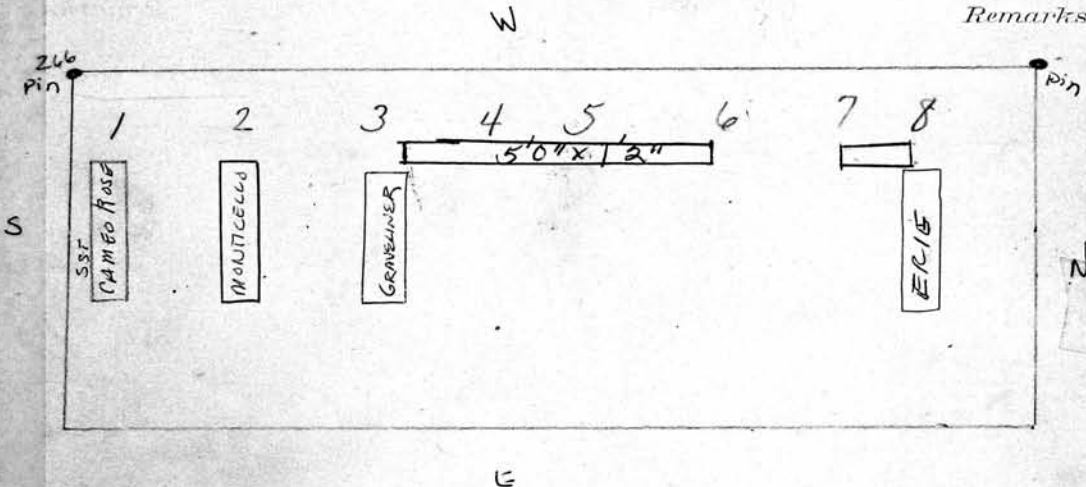
HEADS ARE WEST

Notes: These are temporary pins
pins on outside lots. These
pin will be replaced.

Lot No. 266

Range No. 10

Remarks:



SCALE: 5 feet = 1 inch.

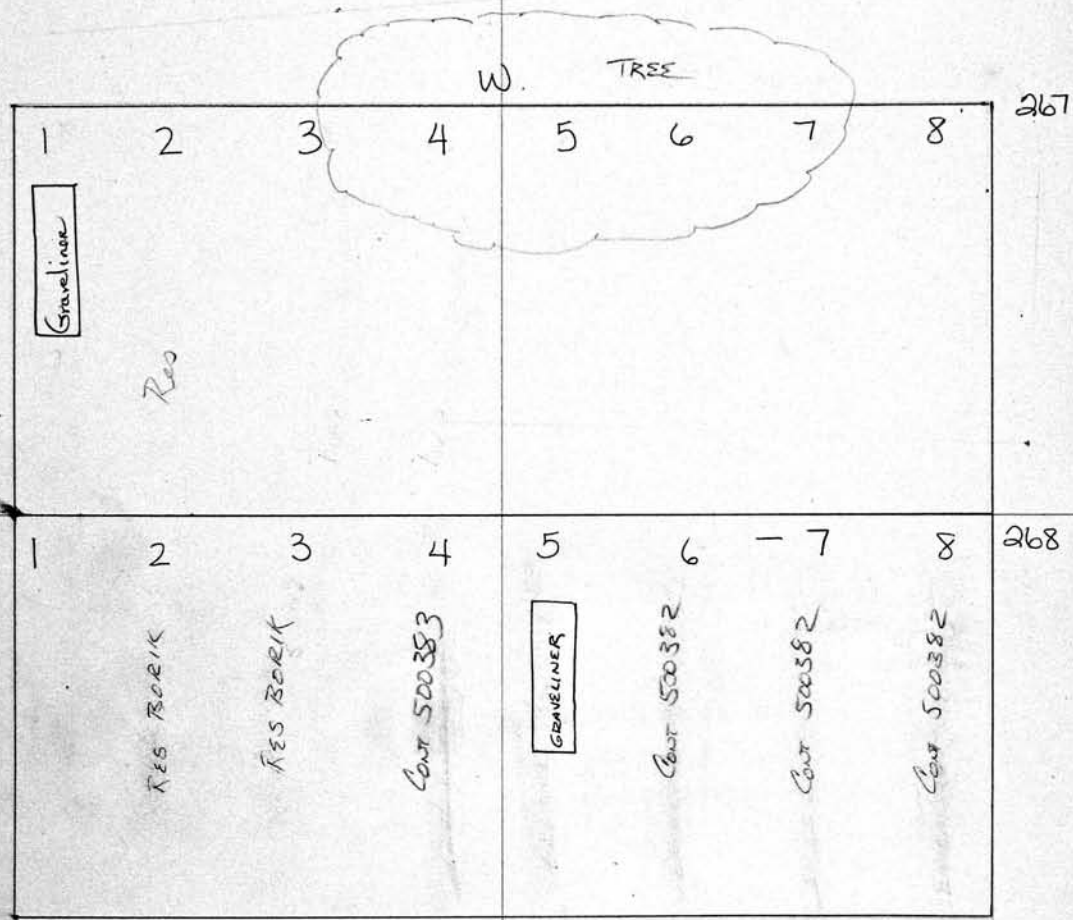
	Owner.	Owner.	Owner.
1			
2			
3			
4			
5			
6			
7			
8			
9			
10			

828 267	Owner	DATE	Owner
1 YVETTE L. Phelps 9-22-2007		85	
2 Y. PHELPS # 500045		86	
3		87	
4		88	

Lot No.

Range No. 10

Remarks:



SCALE: 3 feet = 1 inch.


828 268	Owner	DATE	Owner
1		85	DELORES A. SCHUYLER 6-17-2008
2 MICHAEL BORIK # 500118 3/06 PIF		86	E. DARRISLOW-ROSS CONTRACT 500382 4/08
3 "Michael Borik" " PIF		87	" " " "
4 P. SCHUYLER CONTRACT 500383 6/08		88	" " " "

SW. 269	Owner	NE.	327 Owner
1		45	Res. } BELLAVIA, CHRISTINE Res. } Grt # 500015
2		46	
3		47	
4		48	

Lot No.


Range No.

Remarks:



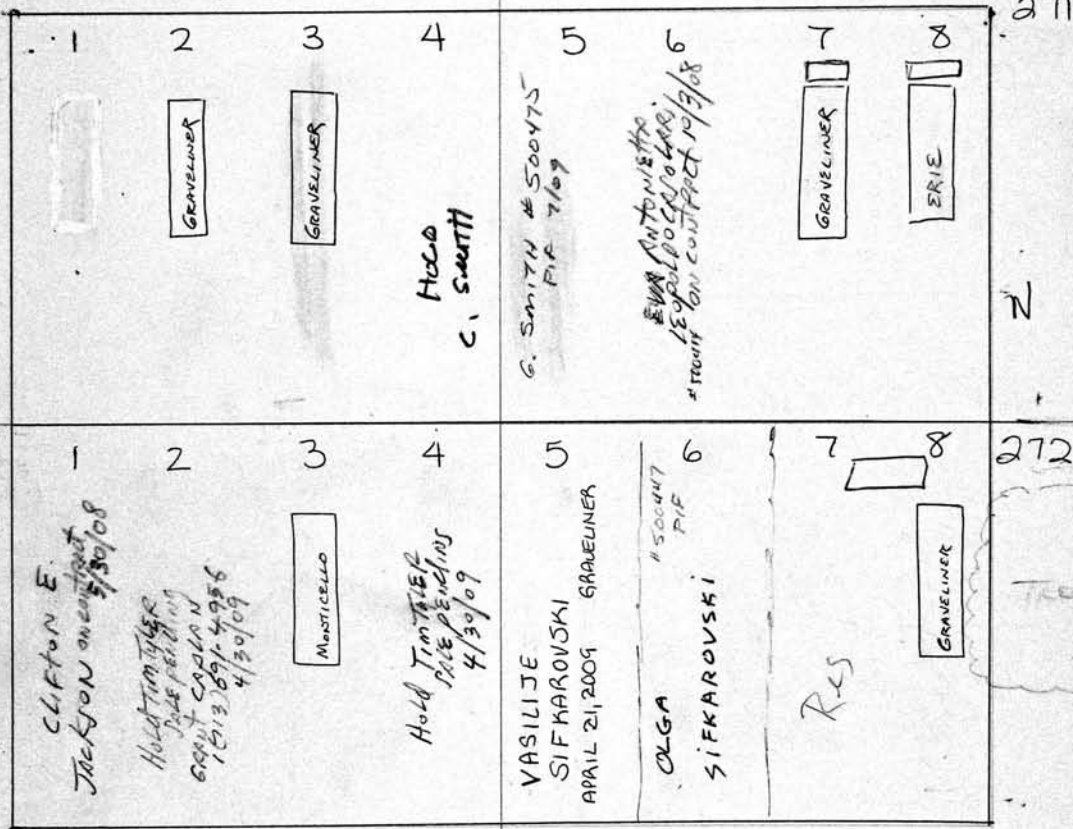
SCALE: 3 feet = 1 inch.

SE. 270	Owner	NE.	Owner
1	SWARTZ #500443 4/09	45	
2	SWARTZ	46	JONES
3	SWARTZ	47	JONES } # 500450
4		48	JONES

S. W.		Owner	N. W.		347
					Owner
1			1		
2			2		
3			3		
4			4		
					Lot No.
					Range No.
					Remarks:
					
SCALE: 3 feet = 1 inch.					
S. E.		Owner	N. E.		Owner
1			1		
2			2		
3			3		
4			4		

348	Owner	Owner
1 TEMP <i>5/29/09</i>	Owner PIF #500462	5X RES. G. SMITH # 500475 PIF
2 BERTA SOUBLET 5-31-2009		6X RES. ^{PIF} EVA ANTONIETTA LEOPOLDO CAPOLARI #500444 PIF
3 ANDRES DEJESUS 7-18-2008		7X ESTHER COLE 6-19-2007
4		8X MARIAM CHARNAVAYA 3-28-2006

Lot No. _____
 Range No. 10
 Remarks: _____

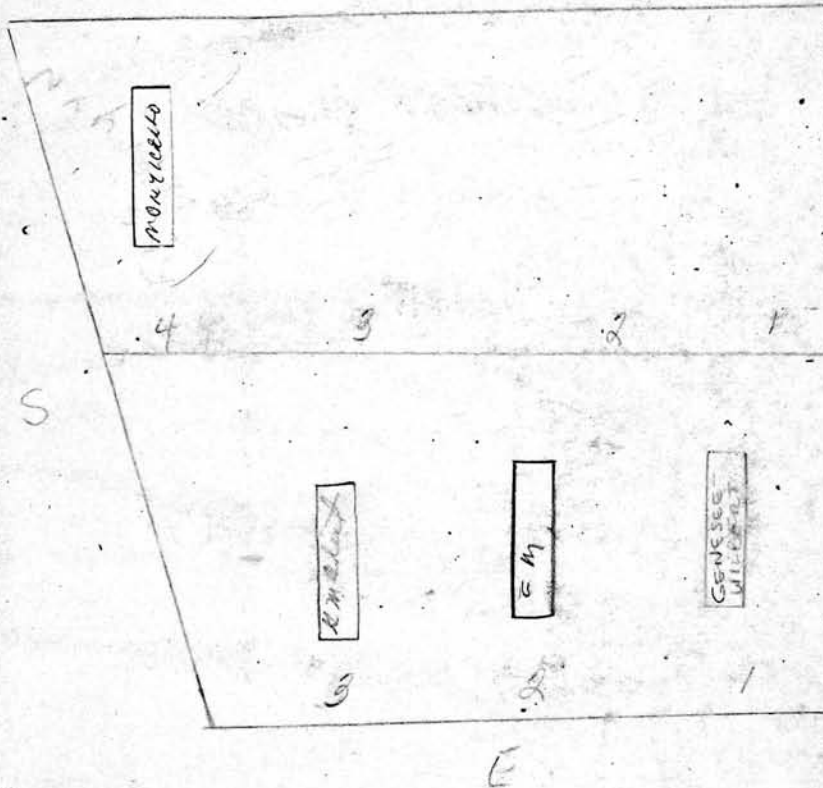


272	Owner	Owner
1 CLIFTON JACKSON #500374		5X VASILJE SIFKAROVSKI 4-21-2009
2 HOLD FOR TT		6X RES OLGA SIFKAROVSKI #50047 PIF
3 JO-ANN MARIE WILLIAMS 4-17-2009		7X RES VOLF AND NESYA PRIVOROTSKIY #50047 PIF
4 HOLD FOR TT		8X VOLF M. PRIVOROTSKIY 3-10-2008

Lat 250 1/2 - This lot is South of 249 WEST 1/2

W 1/2 - 4 graves
E 1/2 - 3 graves

- Gr 1 JAMES THOMAS DEBRUYN 11/1/1900
- Gr 2 JAMES THOMAS DEBRUYN SR 11/1/1900
- Gr 3 JAMES THOMAS DEBRUYN SR 11/1/1900
- Gr 4 JAMES D. DEBRUYN 7/18/89



East 1/2 Irvin Salyerds

- Gr. 1 Mary W. De Plessis - 4-17-78
- Gr. 2 Veronica Salyerds 12-30-85
- Gr. 3 Irvin Salyerds 5-7-1984