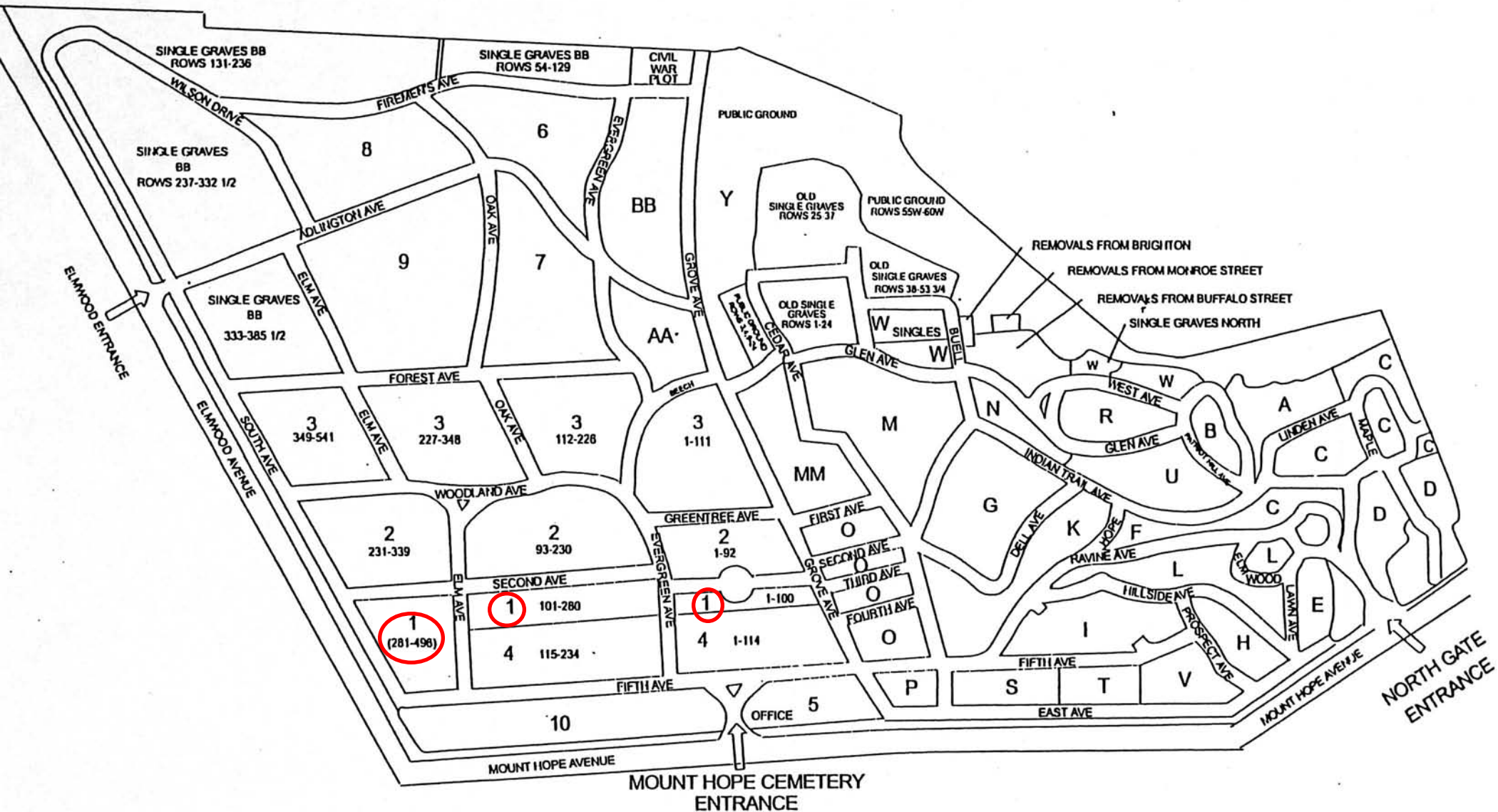

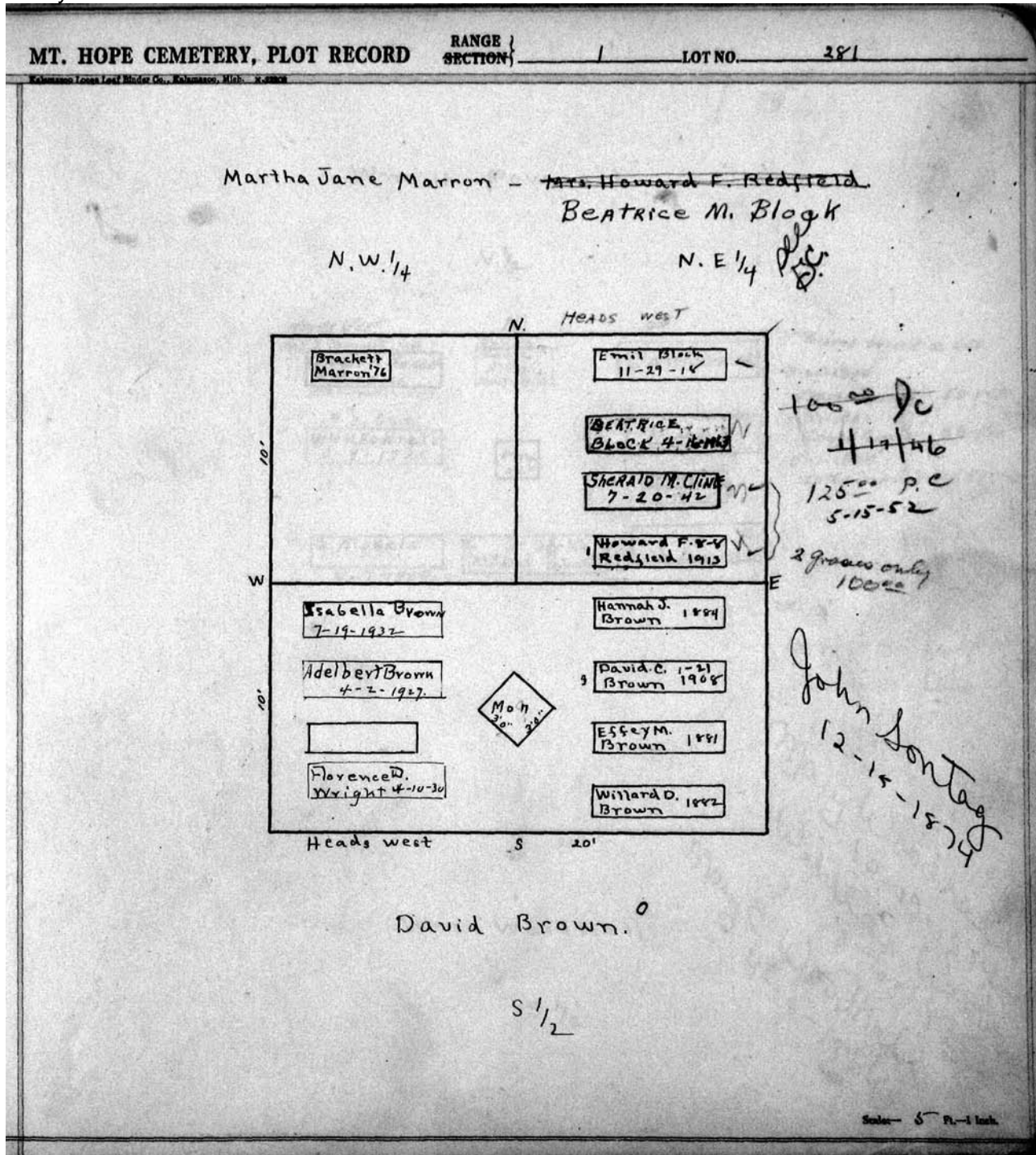


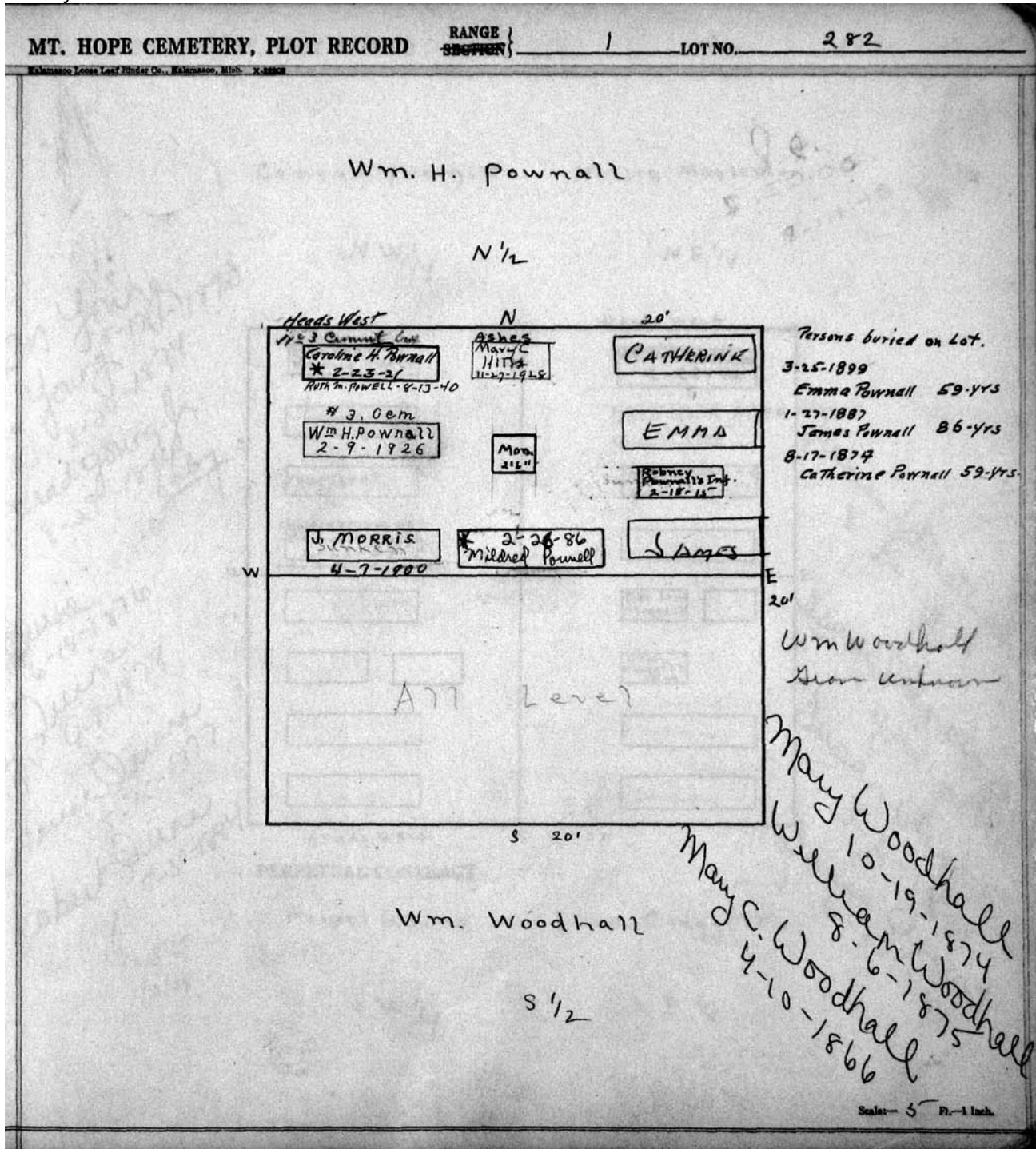
MOUNT HOPE CEMETERY

1133 Mount Hope Avenue
Rochester, New York 14620









MT. HOPE CEMETERY, PLOT RECORD

RANGE SECTION

LOT NO.

283

Form 1

Conrad Youngs

Nellie Masterson

N.W. 1/4

N.E. 1/4

Heads west.

Edward F. Young 11-22-16	AMETIA MASTERSON 2-28-45
	FREDERICK H. MASTERSON 7-3-1966
Margaret.	Nellie 2-27-10 Masterson
Conrad Young 2-25-67	Sunken
	Geo. Izzy Cleggett
	Helena Cleggett 1899
	Sunken
	Sunken

Eva M. Young 5-17-1890
 Mary Young 8-20-1874
 Conrad Young Jr. 8-27-1874
 Baby

Thomas Quine 6-14-1876
 Mary Quine 4-8-1878
 Catherine Quine 5-15-1877
 Robert Quine 5-30-1884
 P.C.
 125.00
 1/15/48

Francis Masterson 8-29-1874
 Isaac Cleggett child 11-21-1880
 Susan Cleggett 3-6-1891
 Isaac Cleggett 6-3-1884

Heads west

PERPETUAL CONTRACT

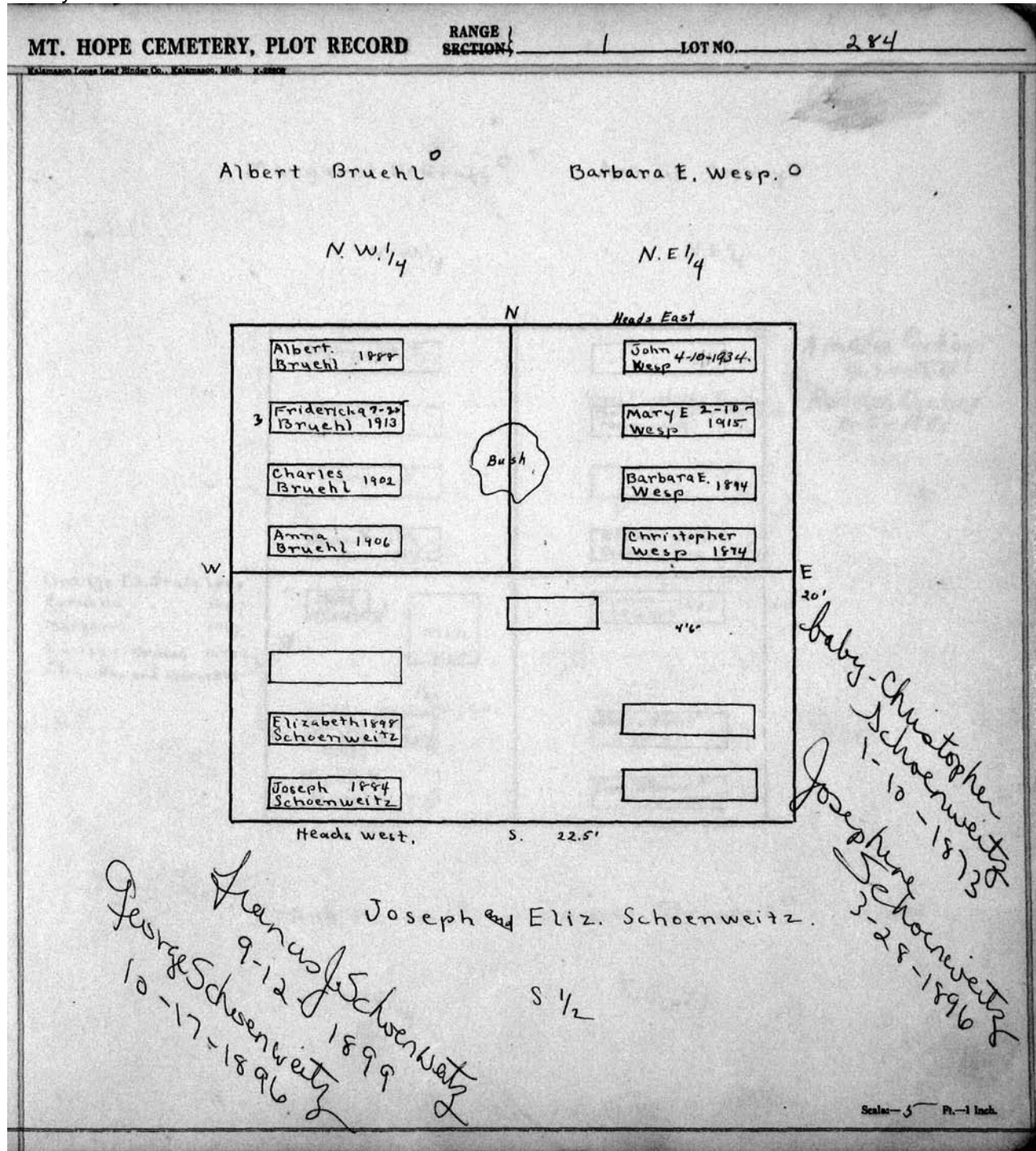
Robert Guine

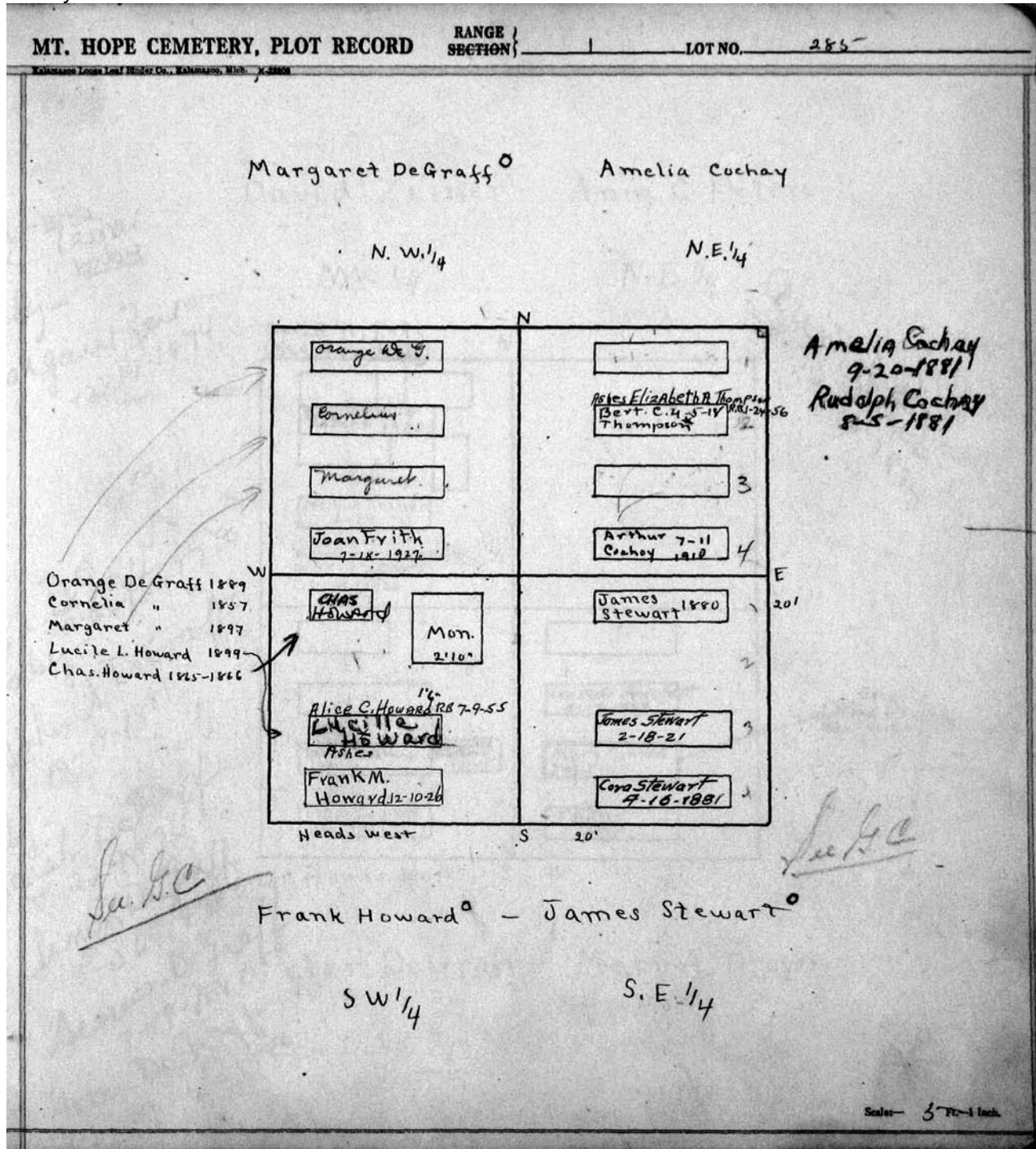
Isaac Cleggett.

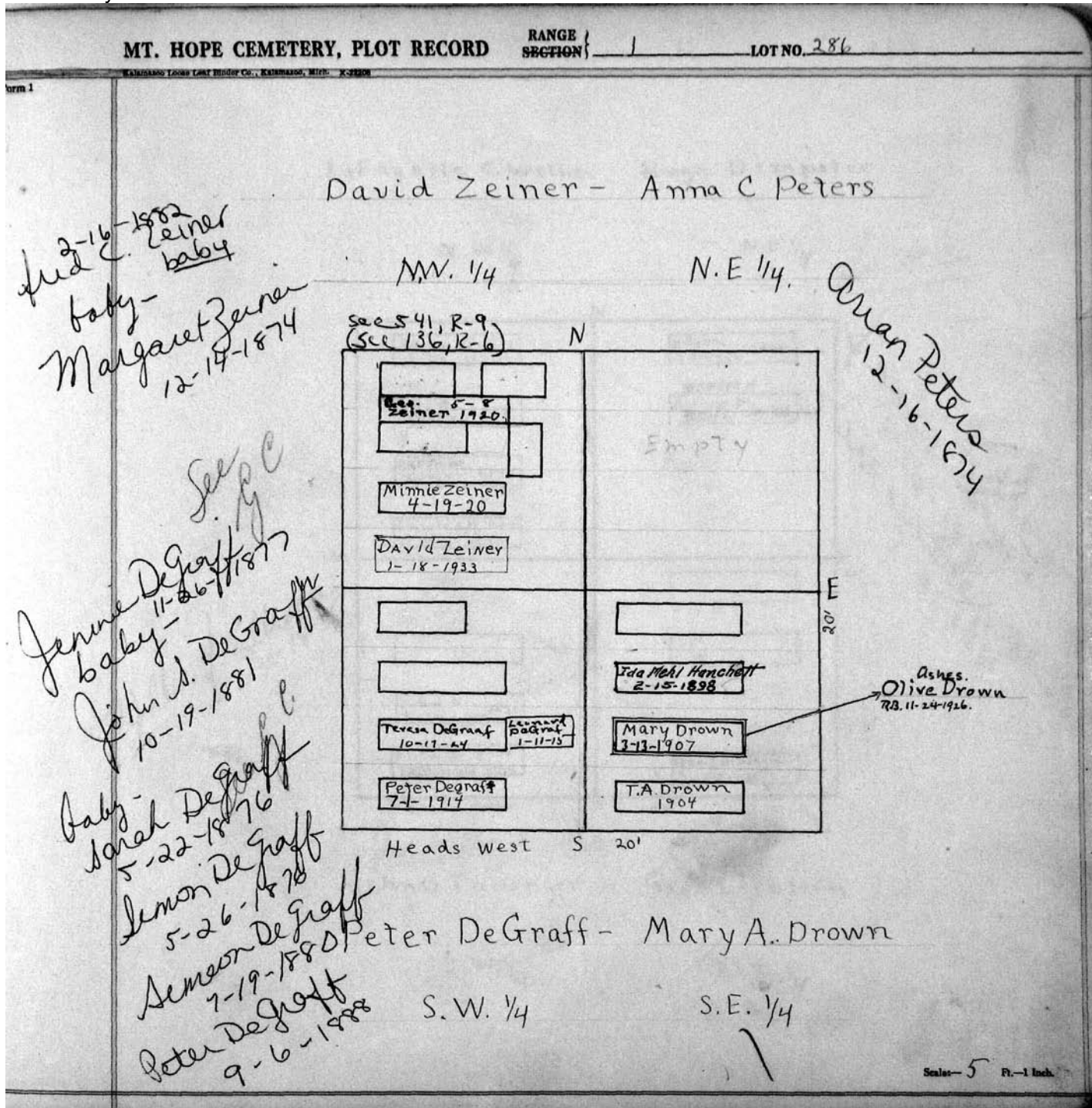
S.W. 1/4

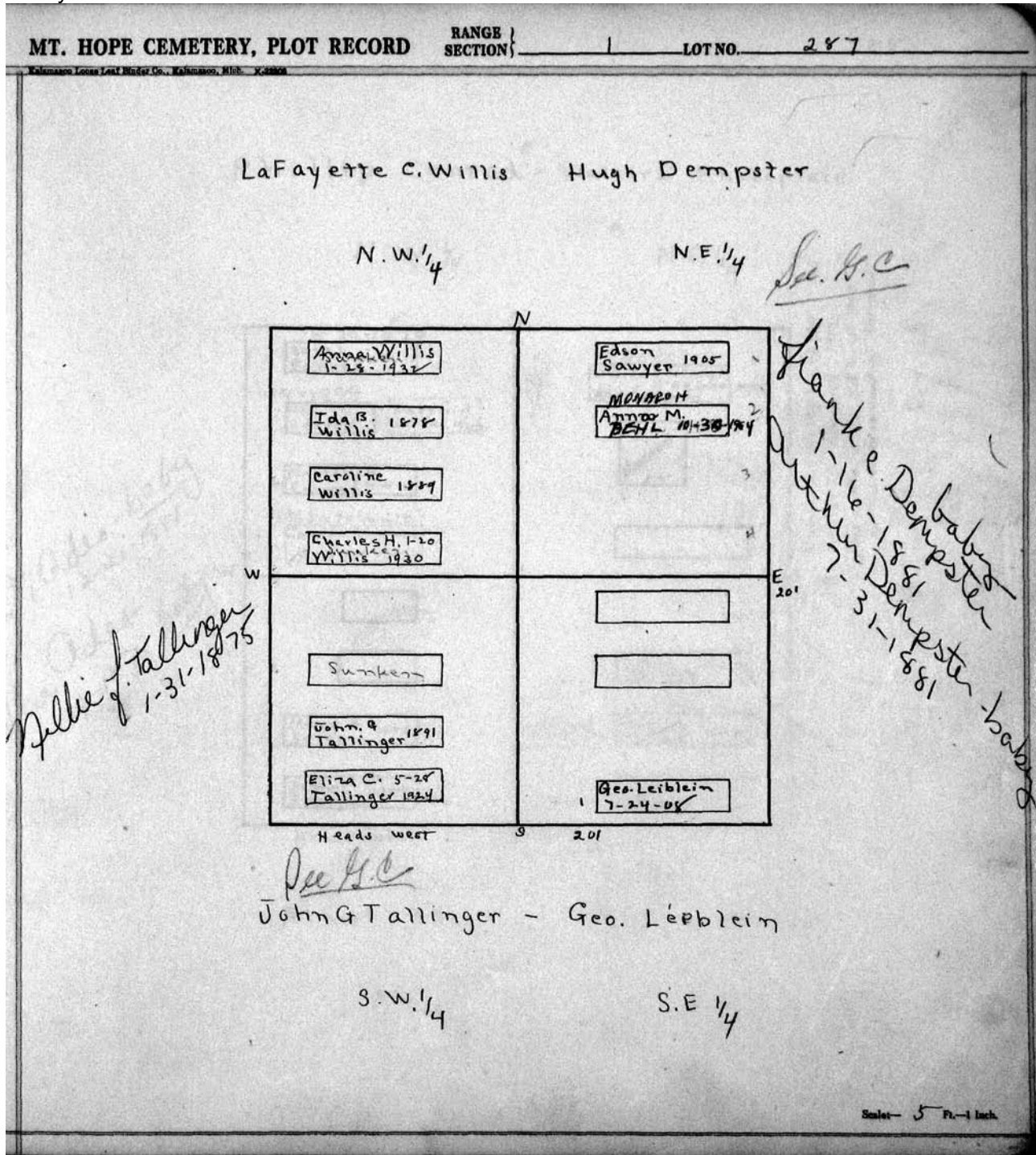
S.E. 1/4

Scale - 5 Ft. - 1 inch.





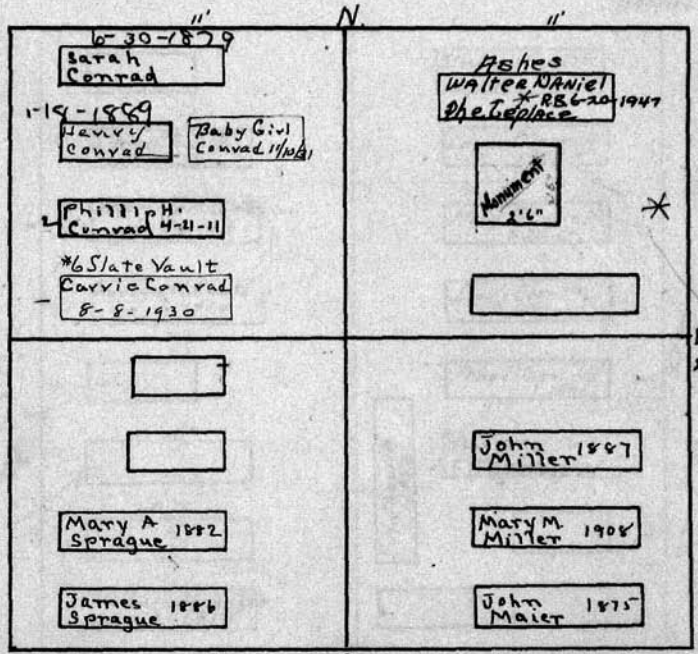




MT. HOPE CEMETERY, PLOT RECORD RANGE SECTION 1 LOT NO. 288

Phillip Conrad - Walter D. Pheteplice

N.W. 1/4 N.E. 1/4



*Lottie M. Ades - baby
12-21-1881*

*Lillie Ades baby
1-3-1875*

*Daniel S. Pheteplice 1890
Nellie M. his wife 1912
Walter D. Pheteplice Feb. 11-25-1923
(ashes) placed in base of monument*

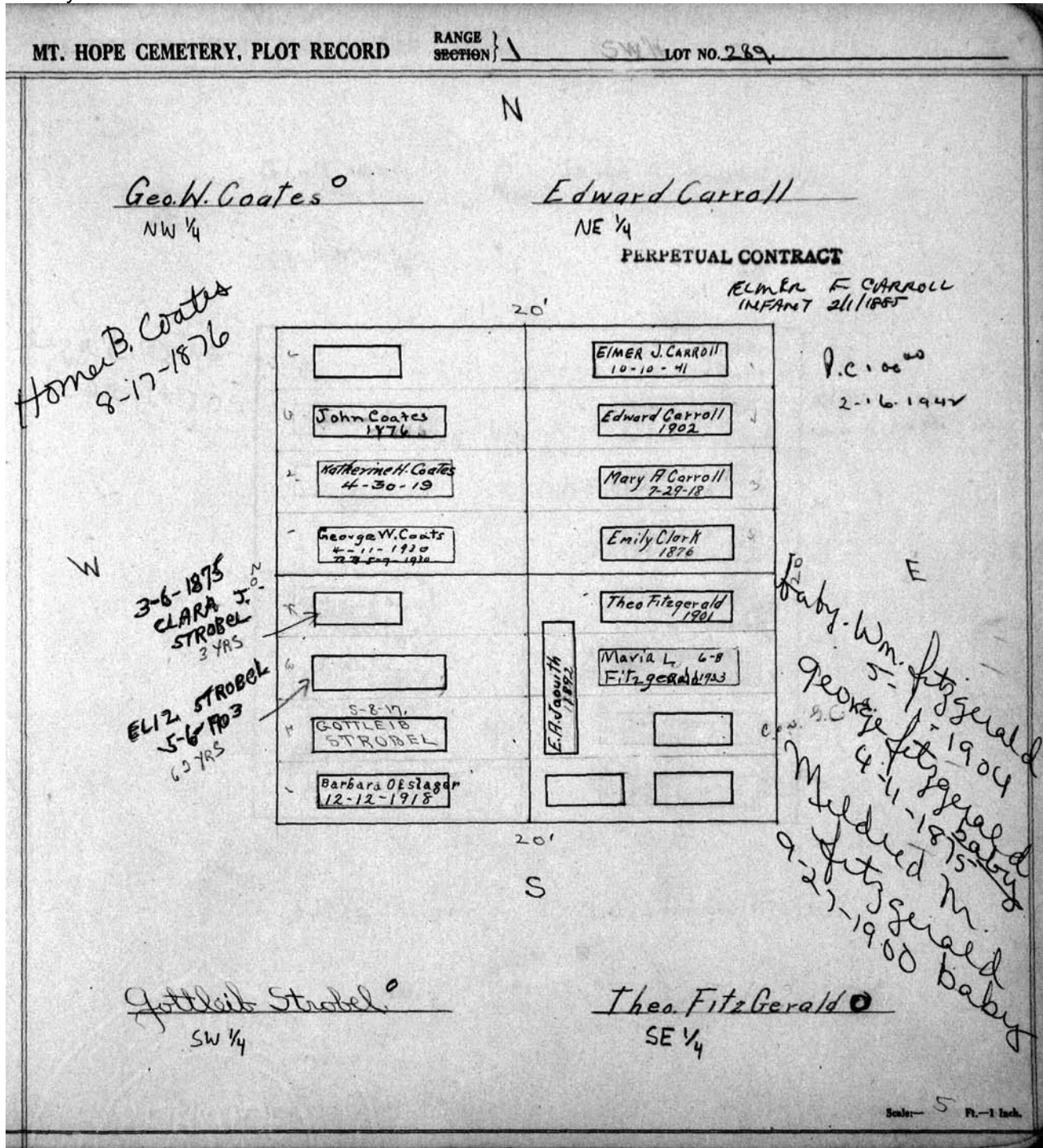
*ashes of
William
Pheteplice
& Maud
Pheteplice
to grave
SE corner
Walter
Pheteplice 11/16/85*

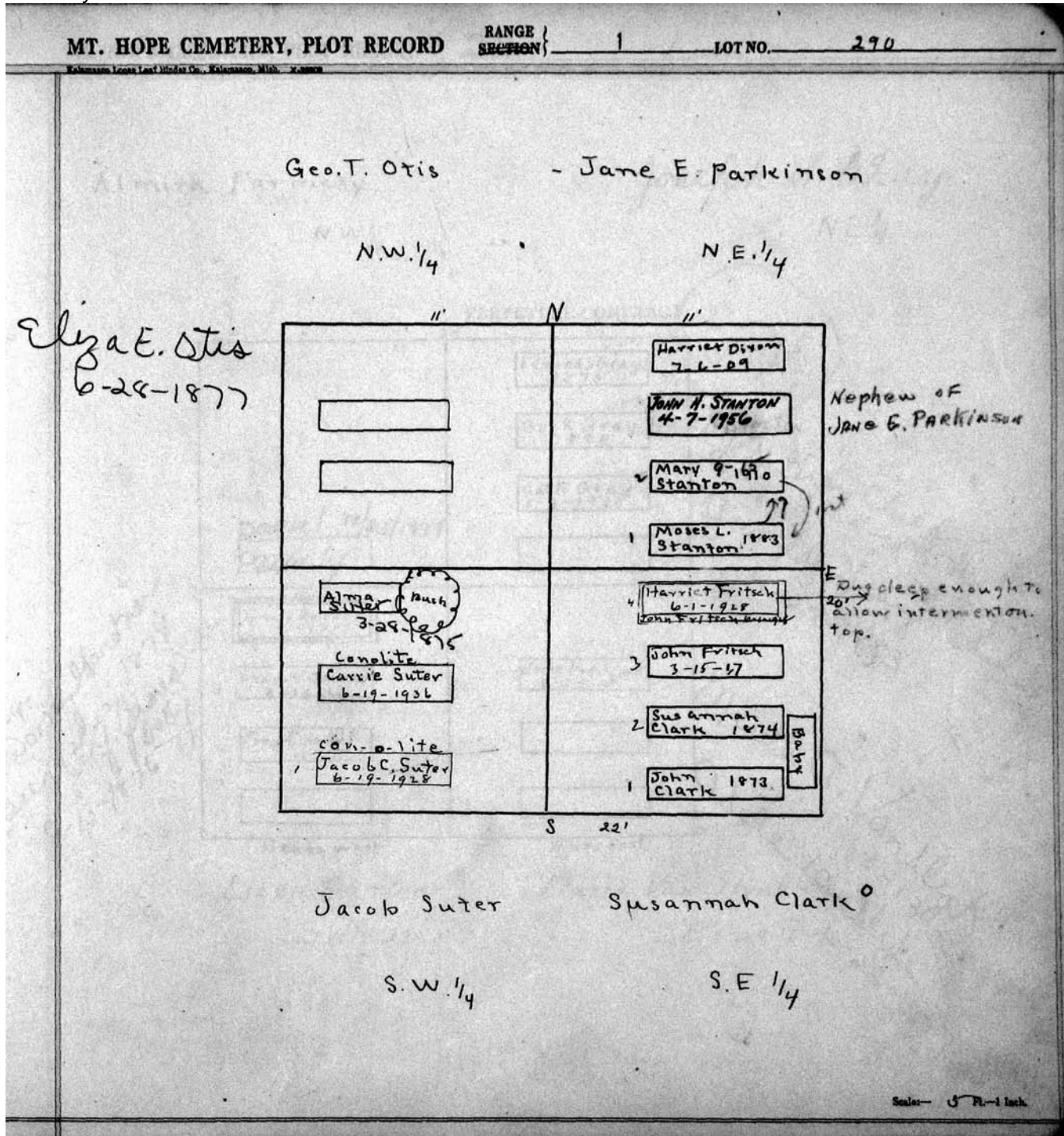
*E. Ades
20'
of Elegun
Berkert
7-19-85
N.E. corner of
gr.*

Albert Ades Mary Meyer

S.W. 1/4 S.E. 1/4

Scale - 5 ft. = 1 inch.





MT. HOPE CEMETERY, PLOT RECORD

RANGE }
SECTION }

LOT NO. 291

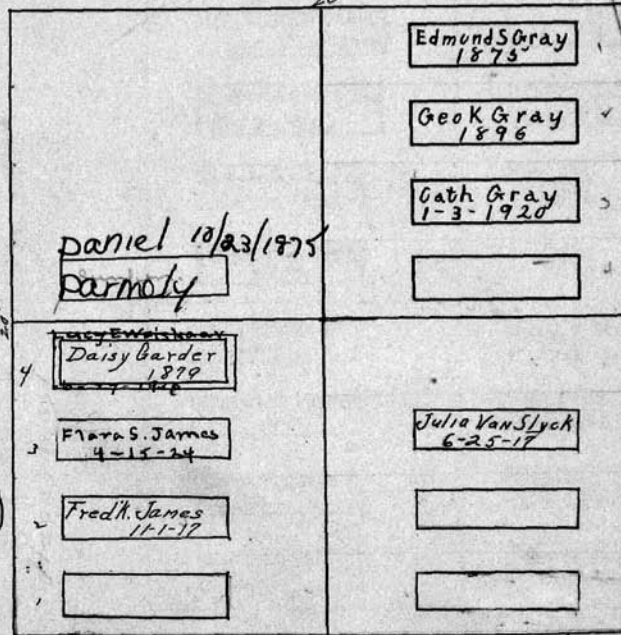
Almira Parmely

NW 1/4

Joseph S Gray

NE 1/4

PERPETUAL CONTRACT



baby-
 Dorsey Gardner
 12-27-1874
 Claren baby
 9-13-1876
 baby

J. S. Gray Child
 2-5-1874
 George J Gray's child
 4-24-1883

Maria A. Van Slyck
 3-13-1889
 Adele Van Slyck
 16-23-1897

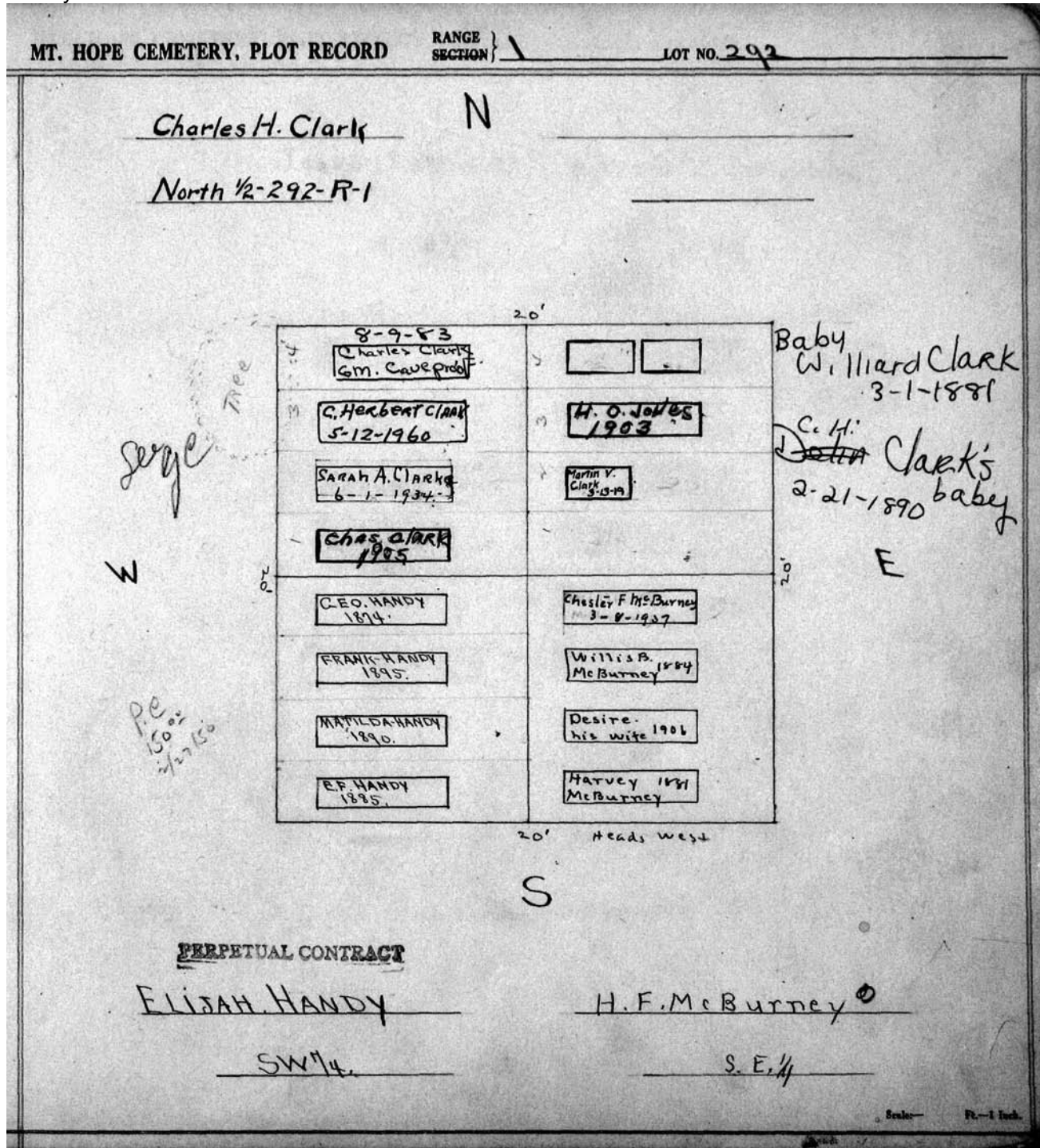
Lizzie Gardner
 S.W. 1/4-291-TP1

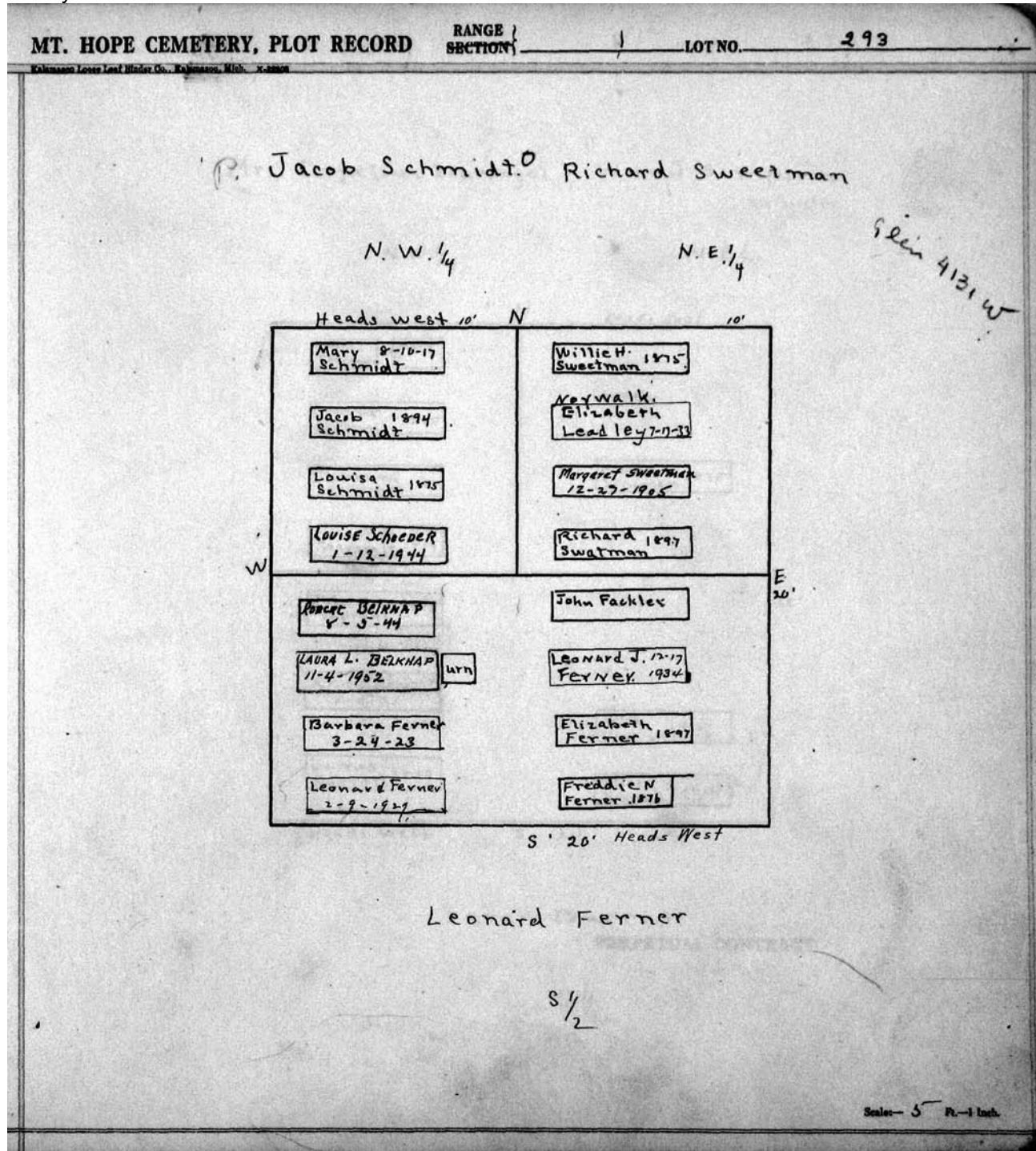
Maria Van Slyck

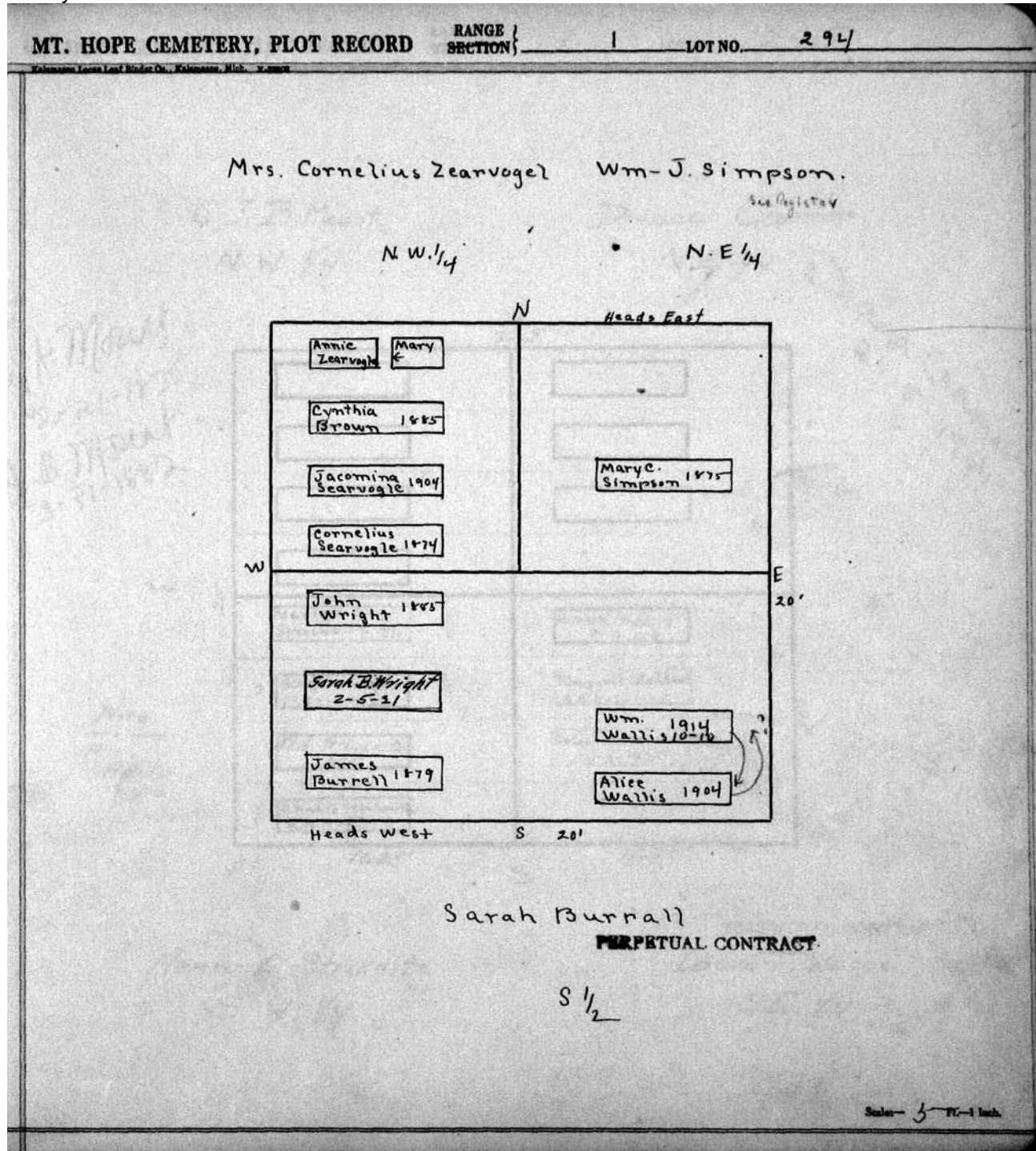
S.E. 1/4-29-TP-16

P.C.
 4-14-1944
 100

Scale 5 Ft. = 1 Inch.







MT. HOPE CEMETERY, PLOT RECORD

RANGE

LOT NO.

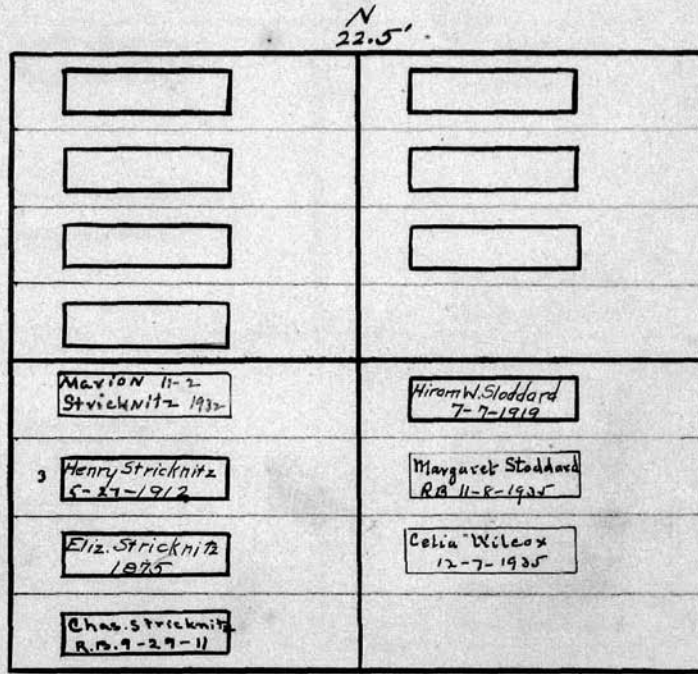
295

C. J. B. Mount
N. W. 1/4

Dianna Cramer
N. E. 1/4

Mary K. Mount
2-21-1875
C. J. B. Mount
3-31-1882

Dianna Cramer
2-15-1906



Note
All
Heads
are
West.

order on file for
burial of Celia Wilcox
see folder.

Henry L. Stricknitz
S. W. 1/4

PERPETUAL CONTRACT
Laura F. Wilcox
S. E. 1/4

Scale - 5 Ft. - 1 Inch.

MT. HOPE CEMETERY, PLOT RECORD

RANGE }
SECTION }

LOT NO. 296

Leonora Mook & Margaretha Schmitt

Harriet Franel

N.W. 1/4

Note: - See Register

N.E. 1/4

*Leonora Mook
9-7-1897*

Sec. G.C.

N

Sec. G.C.

John F. Brill 1869	Bush	August Franel 1875
		Anna R. Vogt 4-30-1910
		LARNA HORNER, 1875
Chauney Prachel 4-14-1930		Sarah E. Horner 8-19-1919
Barbara Prachel 3-18-1936		W. H. Horner 9-22-1919
Adam Prachel 6-7-17		Sarah E. Sunderlin 1875

Note
Heads
West
in
West
Half.

Note
Heads
East
on
East
Half.

Sec. G.C.

*Harriet Franel
1-30-1881*

100⁰⁰

Sec. G.C.

Clarence Prachel

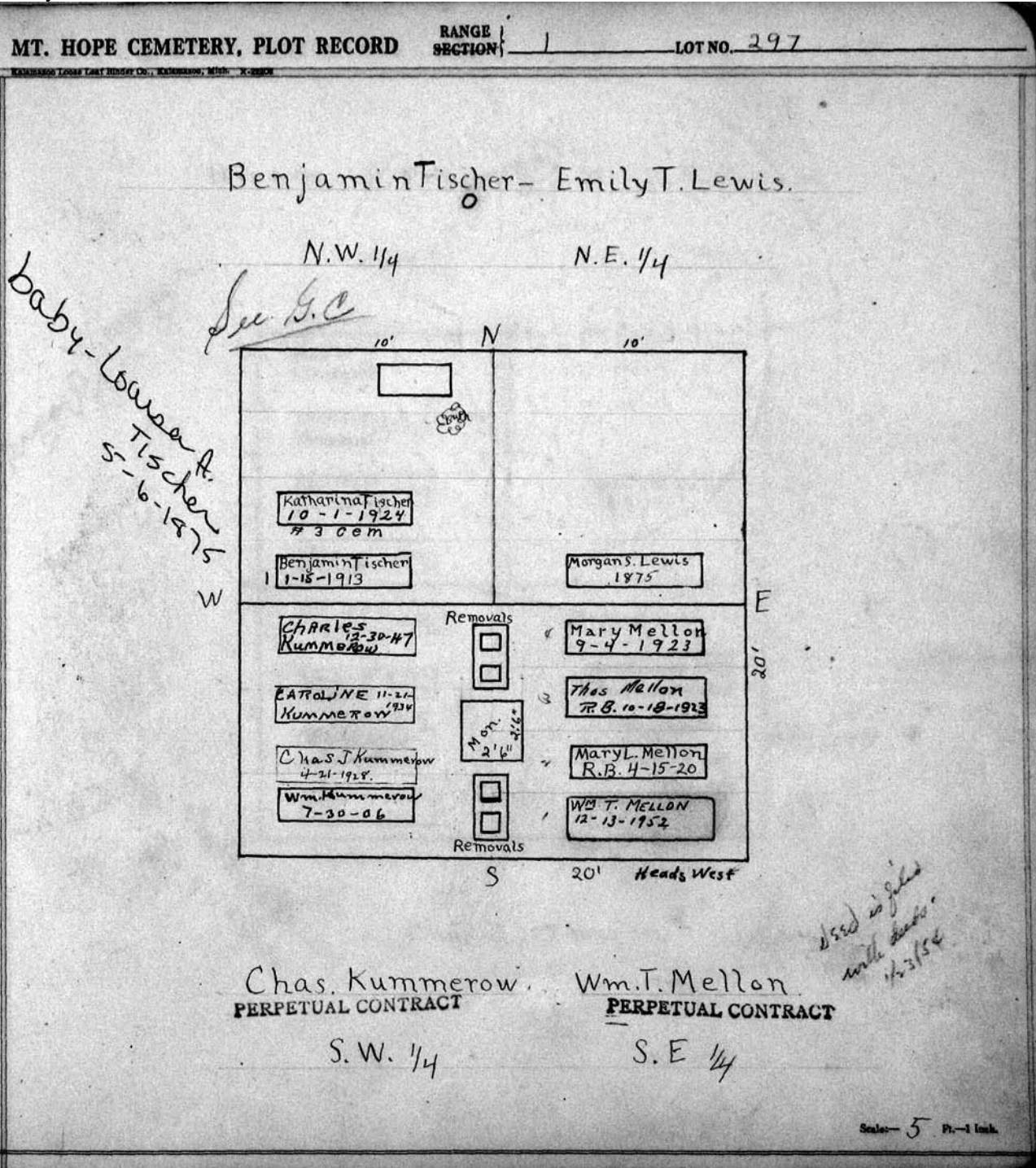
William H. Horner

S.W. 1/4 296-TR-1

S.E. 1/4

P. e. 100⁰⁰
1/26/45

Scale - 5 Ft. - 1 Inch.



MT. HOPE CEMETERY, PLOT RECORD

RANGE SECTION

LOT NO.

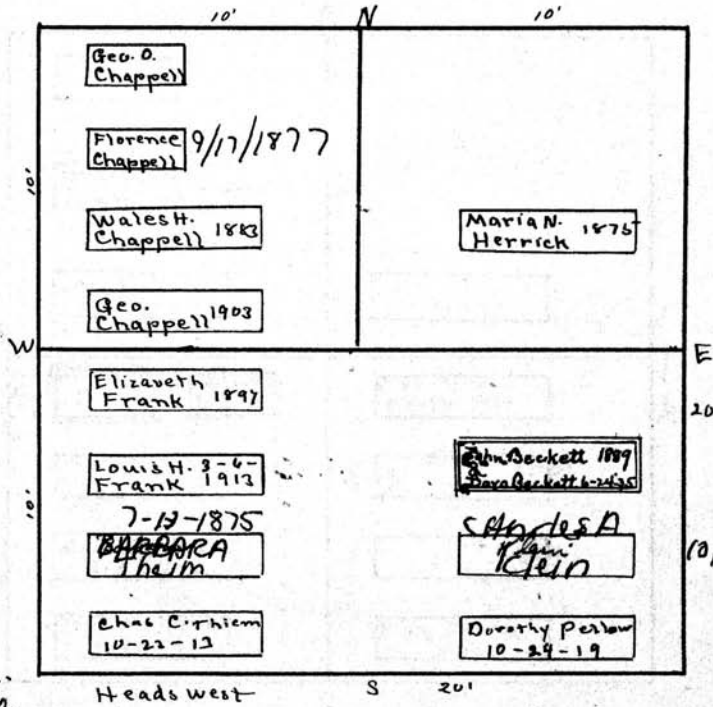
298

Hiram O. Chappel ⁶ Maria N Herrick

N.W. 1/4

N.E. 1/4

*Hiram O. Chappel
3-4-1875*

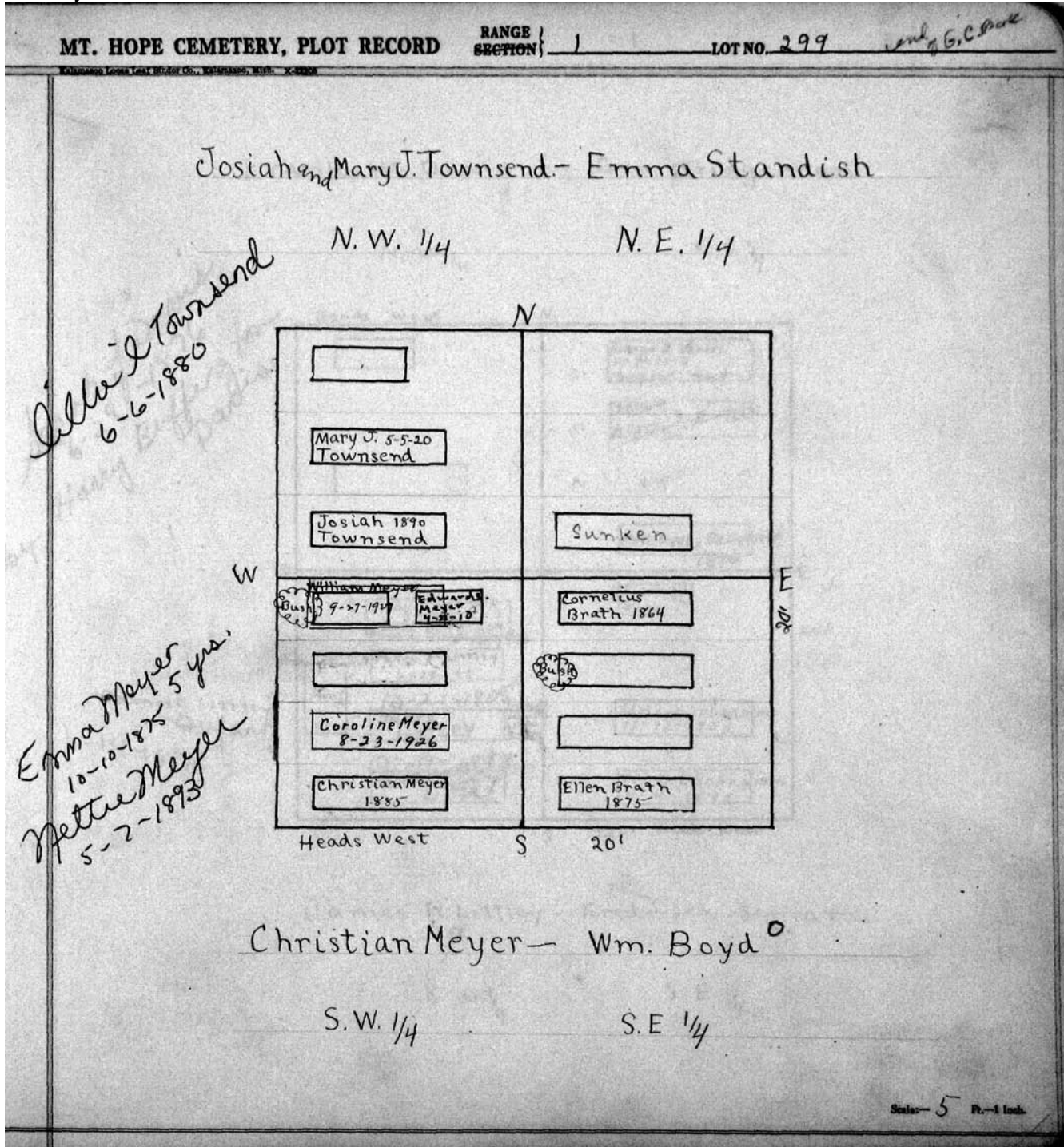


*Emma Theim - Baby
3-30-1880*

Chas. C. Theim. ^o

See G.C.

S 1/2



MT. HOPE CEMETERY, PLOT RECORD RANGE SECTION 1 LOT NO. 300.

Frank W. Davis - Geo. Bridgeman

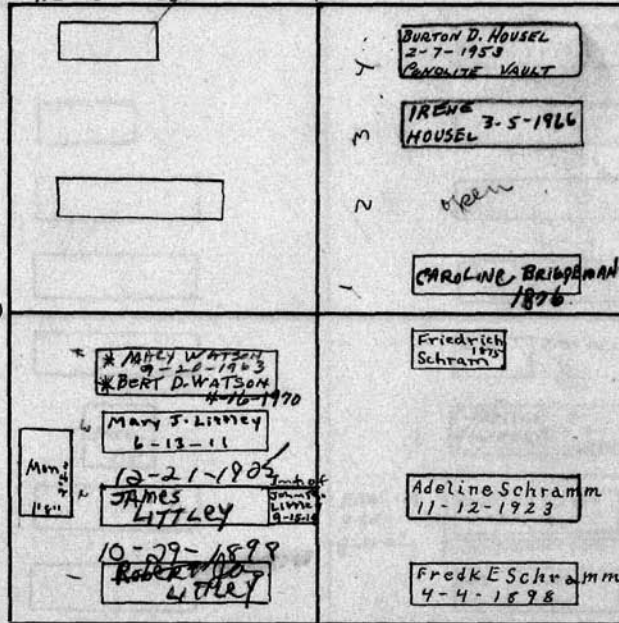
N. W. 1/4

N. E. 1/4

*Joseph J. Davis
6-29-1876
Harry Buffing for
Davis
baby*

Heads west

N.



*See File
James C Little
Infant
6-14-1875
J.C.*

James R. Little - Frederick Schramm.

S. W. 1/4

S. E. 1/4

Scale - 5 Ft. = 1 Inch.

MT. HOPE CEMETERY, PLOT RECORD

RANGE SECTION

1

LOT NO.

301

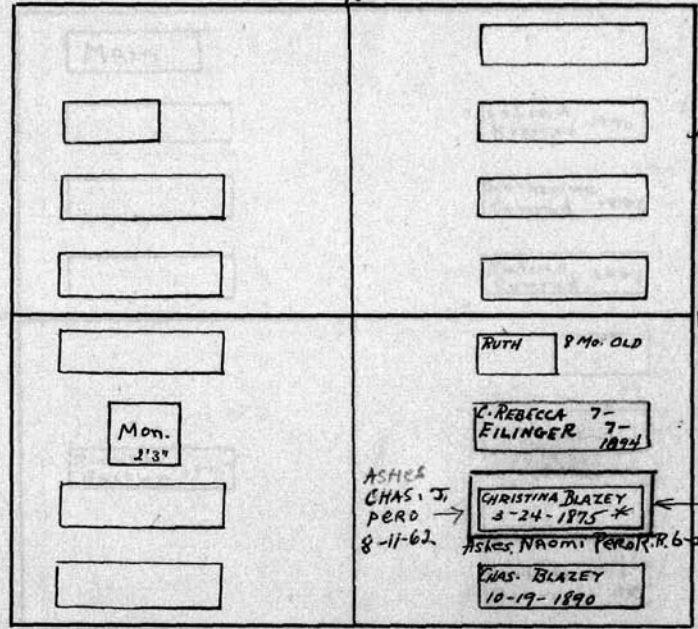
John Wagner - Sarah Ross

N.W. 1/4

N.E. 1/4

Mary Wagner
12-10-1877
John A. Wagner
5-4-1888
John J. Wagner
8-23-1876

Janne E. Ross
Sarah Ross
5-8-1881
7-17-1885



- Geo. Beddie 1875
- Alice his wife 1897
- Maggie Beddie 1875
- Thresa " 1872
- Mary " 1872
- Jean A. Lucas 1898

Mon. 2'3"

RUTH 9 Mo. OLD

C. REBECCA 7-
EILINGER 1894

ASHES
CHAS. J.
PERO
8-11-62

CHRISTINA BLAZEY
3-24-1875

CHAS. BLAZEY
10-19-1890

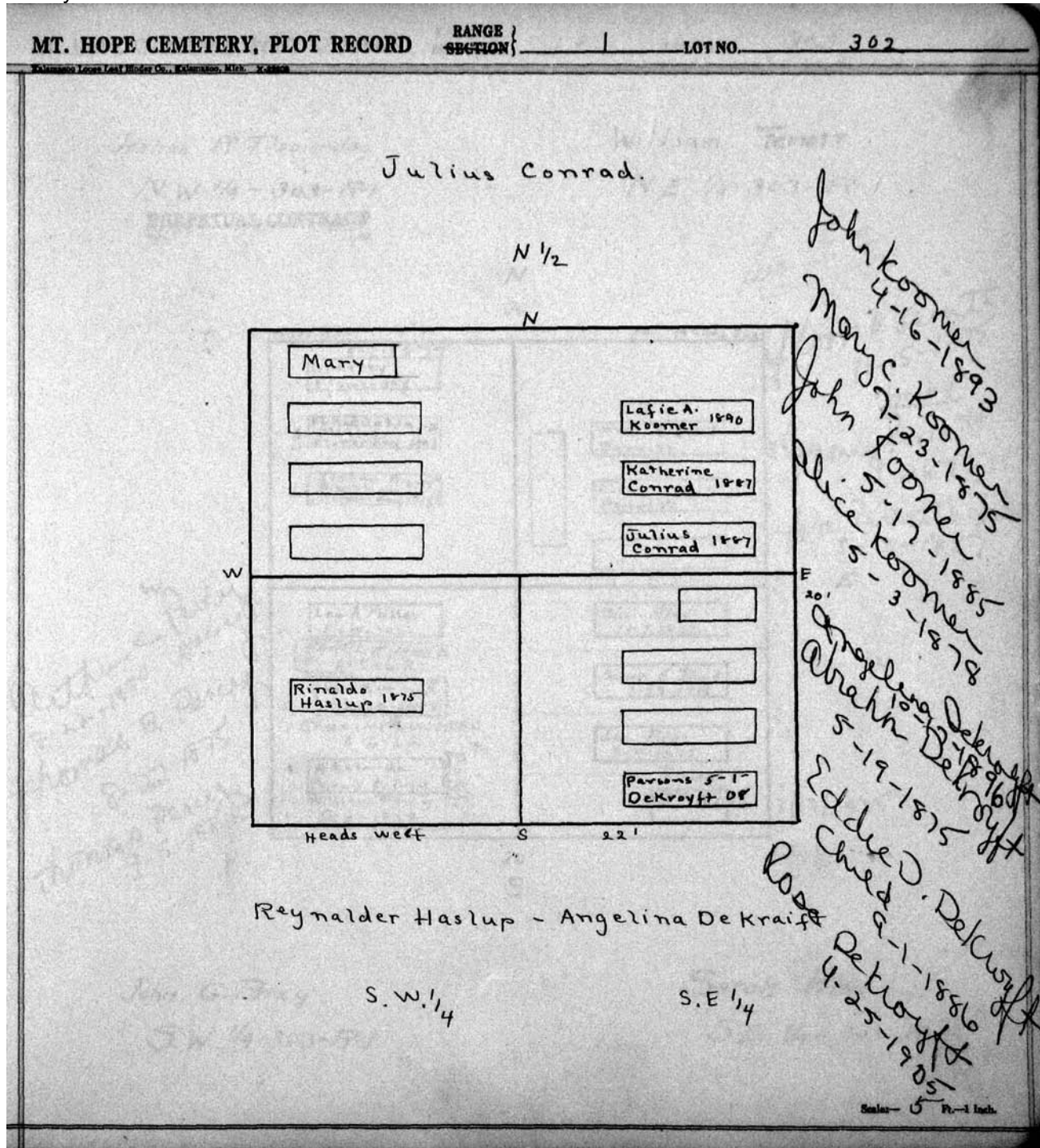
JOHANNAN
EILINGER
5-21-1904

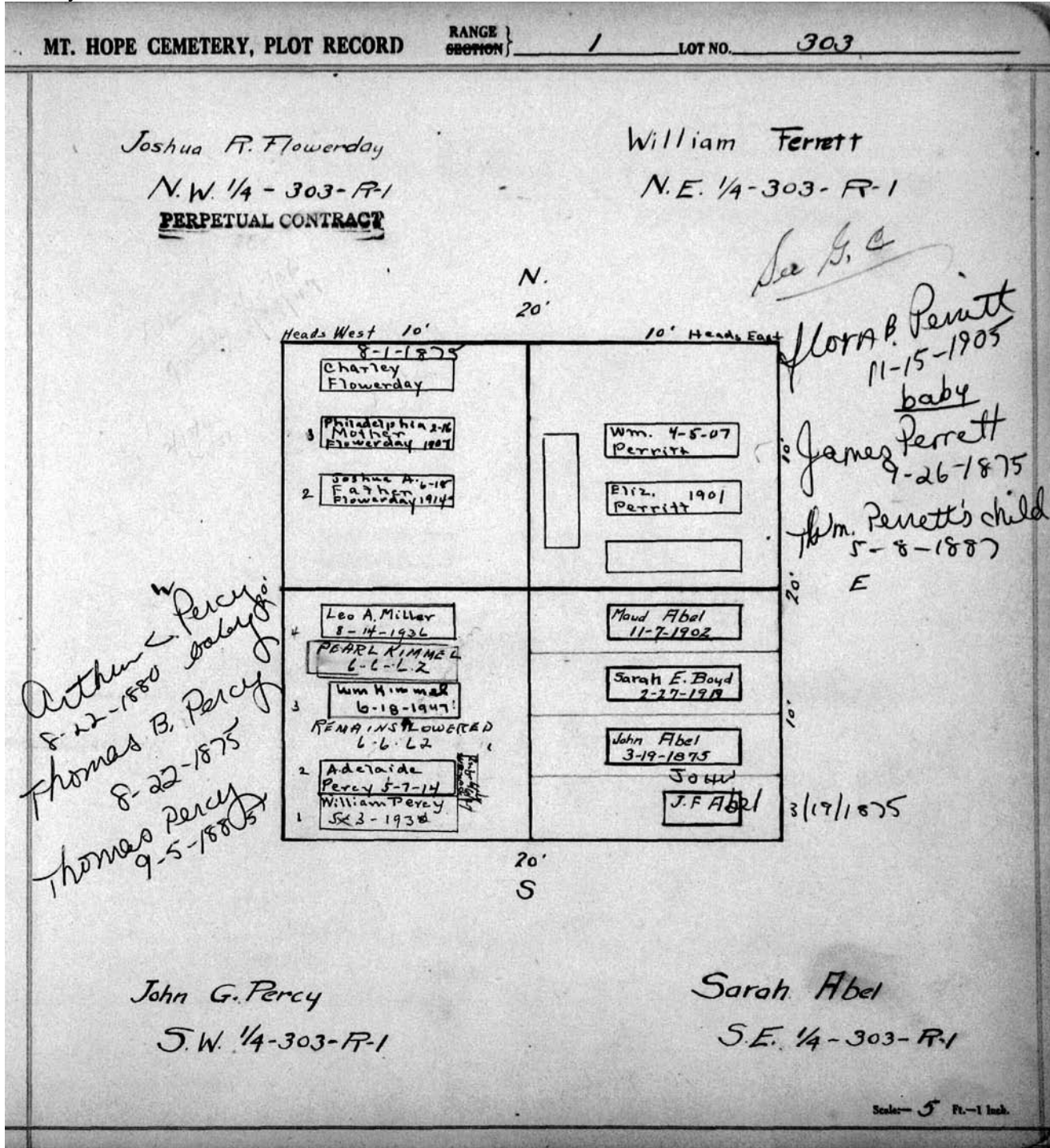
ASHES NAOMI PERO R.R. 6-27-53

Alice A. Beddie - Chas. Blazie
10-14-1893
Davidson
S.W. 1/4

S.E. 1/4

Scale - 5" = 1 inch





MT. HOPE CEMETERY, PLOT RECORD RANGE SECTION 1 LOT NO. 304

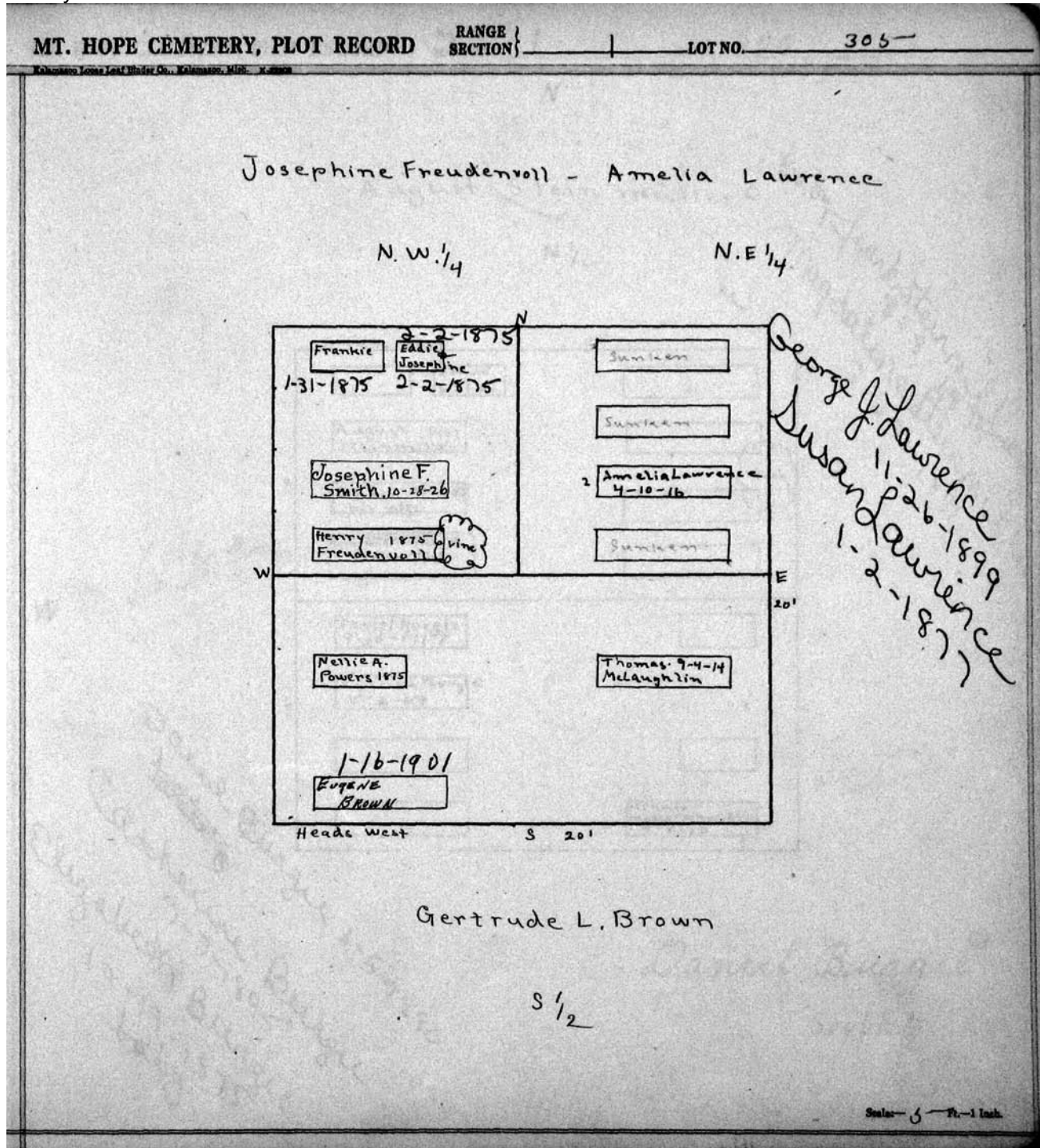
Wilhelm Kintzel - Frederck. H. Coman
 PERPETUAL CONTRACT.

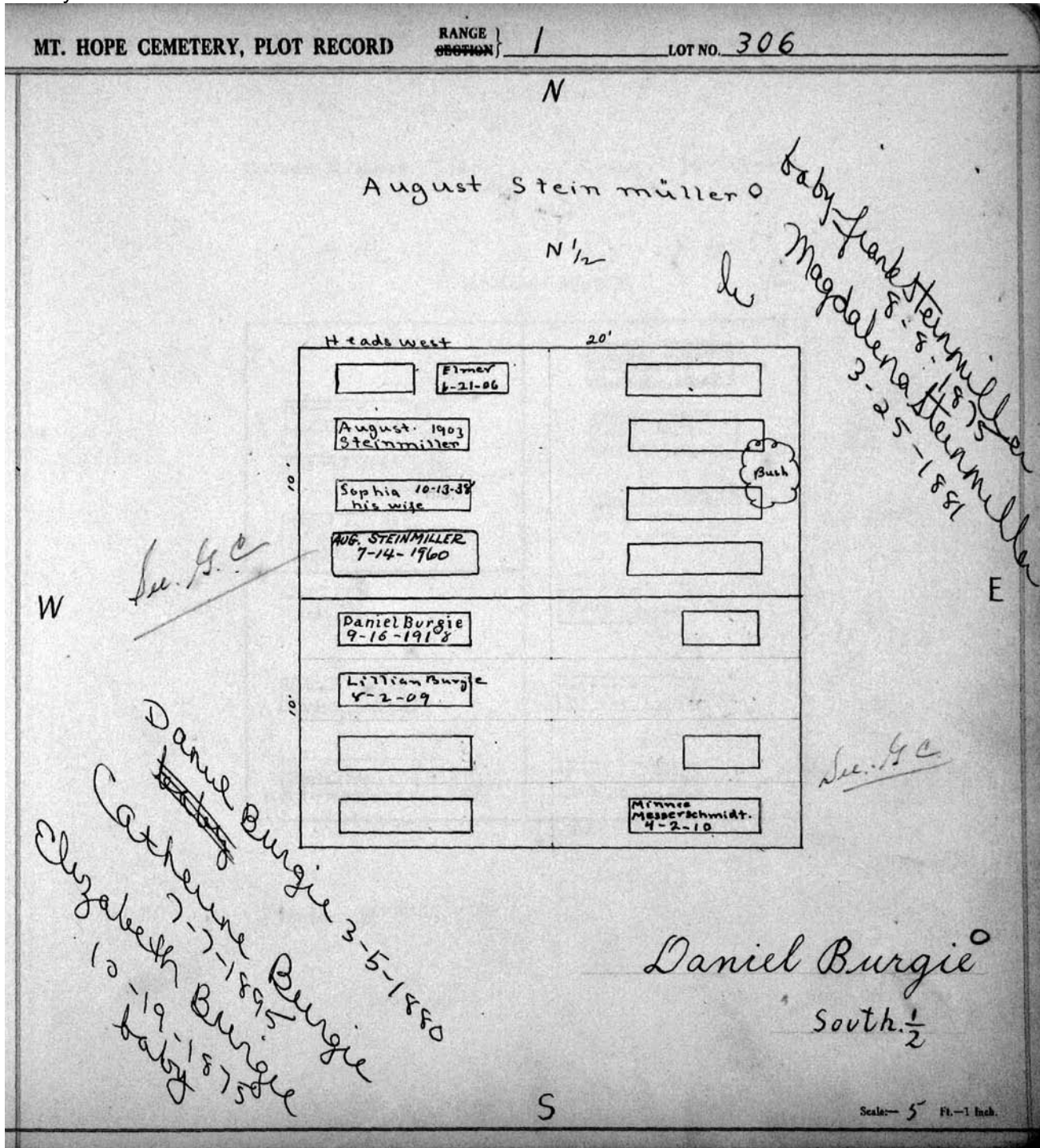
N.W. 1/4 N.E. 1/4

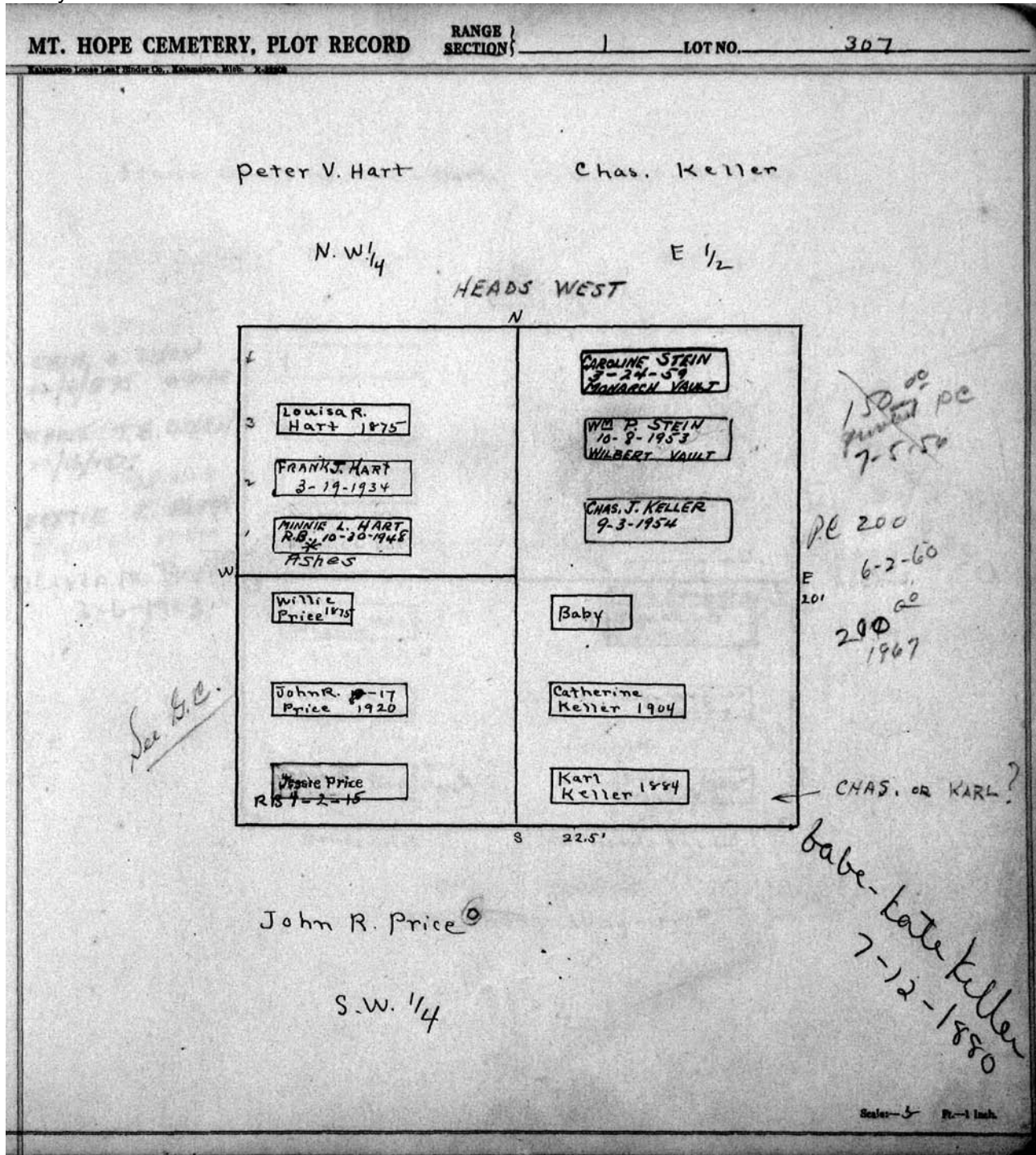
Heads West		N.	
		JAMES COMAN 2-14-26	
Christine Kintzel, 1891		Evelyn Coman 3-12-1909	
Wm. Kintzel 1901		Frederick H Coman 3-5-1927	
W.		Bertie 11-21-08 Webbie Duncan	E 20'
Geo. A. Miller 1878		Neddie	
Augusta C. Miller 1902		Elizabeth A Duncan 12-17-24	
Webster Miller 1890		Geo. W. 1-30 Duncan 1908	
	S	20'	HEADS WEST

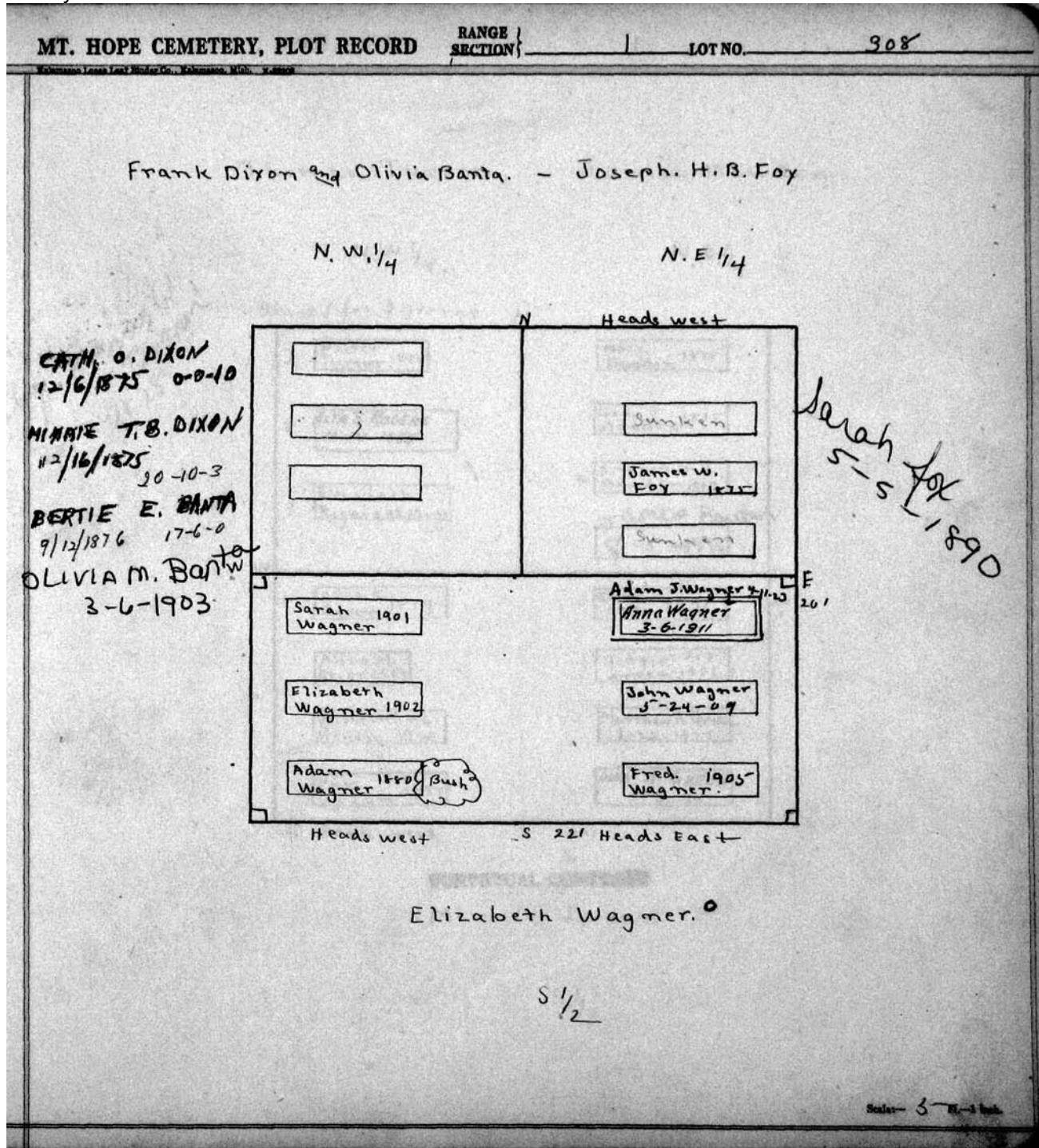
Webster Miller - Geo. W. Duncan.
 PERPETUAL CONTRACT.
 S.W. 1/4 S.E. 1/4

Scale - 5 Ft. = 1 Inch.









MT. HOPE CEMETERY, PLOT RECORD

RANGE 1
SECTION 1

LOT NO.

309

Thomas Turner

James Bowden

N.W. 1/4

N.E. 1/4

space for 3 graves N

*Baby - Thomas W. Turner
3-17-1878*

3. Walter Turner 1875	Mary Bowden 1875
2. MTA S. ROGERS 11-14-1955	Geo. Bowden 1875
1. Elizabeth Rogers, R.B. 8-22-28	Simon 11-13 Bowden 1887
	JAMES BOWDEN 8-5-1886
Chas. A. Green 1879	Doro Otto 1891
Alice M. Green 1889	Hattie Green 7-7 1906
Wilhelmina Green 1900	Matthew A Green 8-22-1927
Chas. Green 1877	DORA A. GREEN 4-6-44

W

E

Heads west S 20'

PERPETUAL CONTRACT

Minnie Green

S 1/2

P.C. 4/18/39 \$150.00

Scale - 5 FT. = 1 Inch

MT. HOPE CEMETERY, PLOT RECORD RANGE SECTION } 1 LOT NO. 310

Form 1

John G Manning - Sarah C. Angell

N.W. 1/4 N.E. 1/4

Heads East
N "Spaced 3 graves"

		Tracy E. Angell 1-6-19	
		Sarah C. Angell 7-17-1924	2
	Bush		
			3
Lillian Smith 3-14-14			
J. D. McFiggens 2-17-17		Lillian V. Wagner 10-10-44	4.5

3 20'

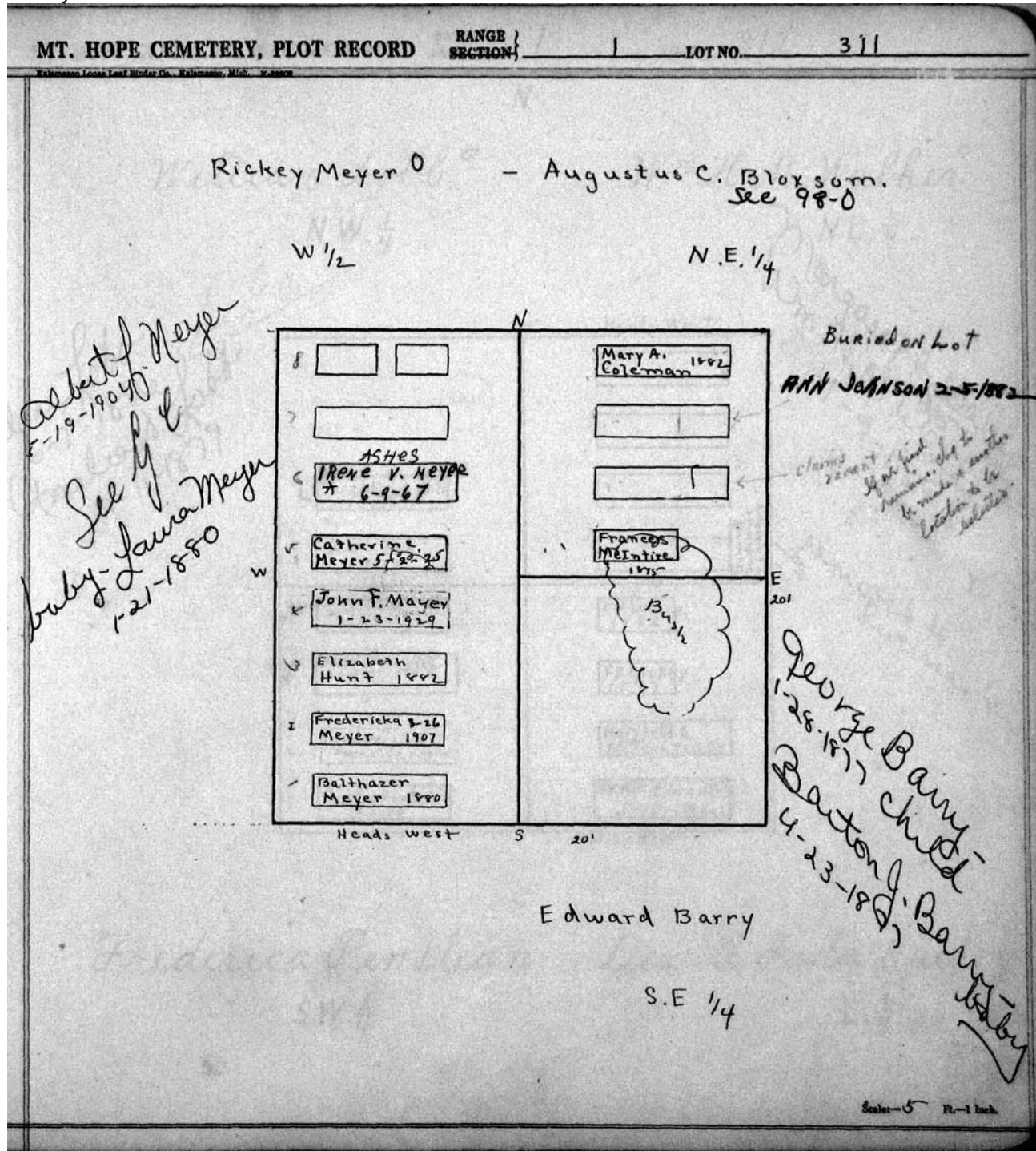
John D. McFiggens - Jane C. Wagner.

S.W. 1/4 S.E. 1/4

E 20'
W. Wagner
10-17-1884
Francis Wagner
3-27-1891
Jane E. Wagner
1-6-1892

Scale - 5 Ft. = 1 inch.

Handwritten notes on the left side of the plot:
John G Manning 4-7-1901
Mrs. John G Manning 11-21-1878
John Manning 9-14-1903
baby -
Mable May McFiggens 2-28-1885
Robert A. McFiggens 5-10-1880
Ellen McFiggens 12-25-1894
Jane McFiggens 9-20-1880



MT. HOPE CEMETERY, PLOT RECORD

RANGE }
SECTION } 1

LOT NO. 312

N

William Lobb

W^m H. M. Walker

N.W. 1/4

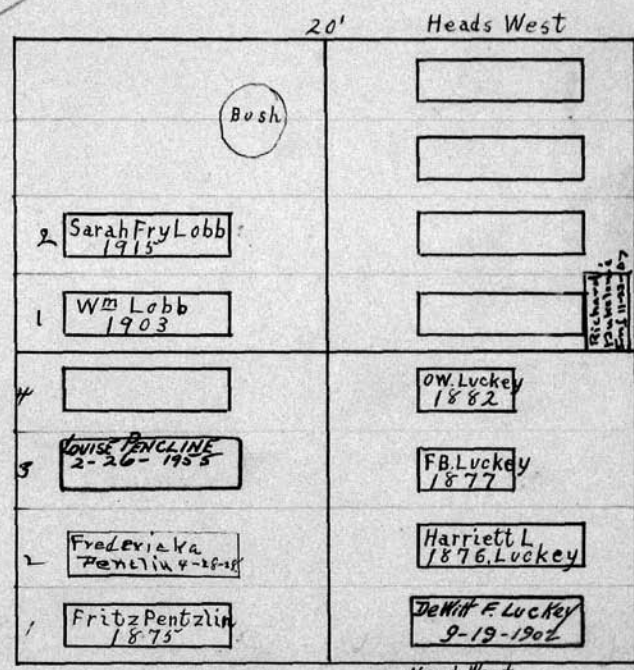
N.E. 1/4

Adeline Lobb
6-7-1886
Amelia Lobb
7-11-1879
Sa. G.C.

Margaret Walker
Wm. N. M. Walker
4-9-1892
1904

W

E



20' removed to Riverside Cemetery

Frederica Penslean

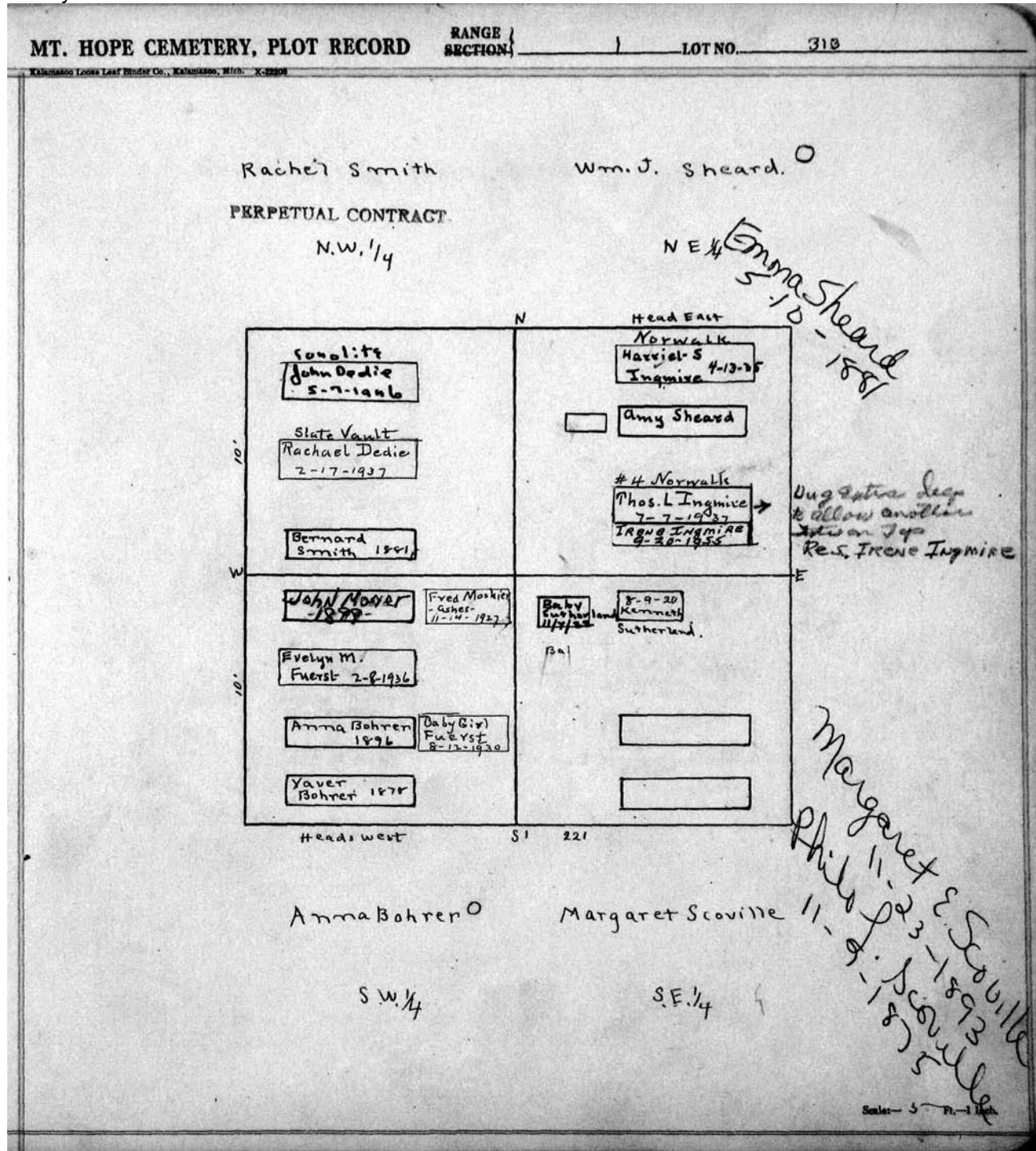
Dewitt Foster Luckey

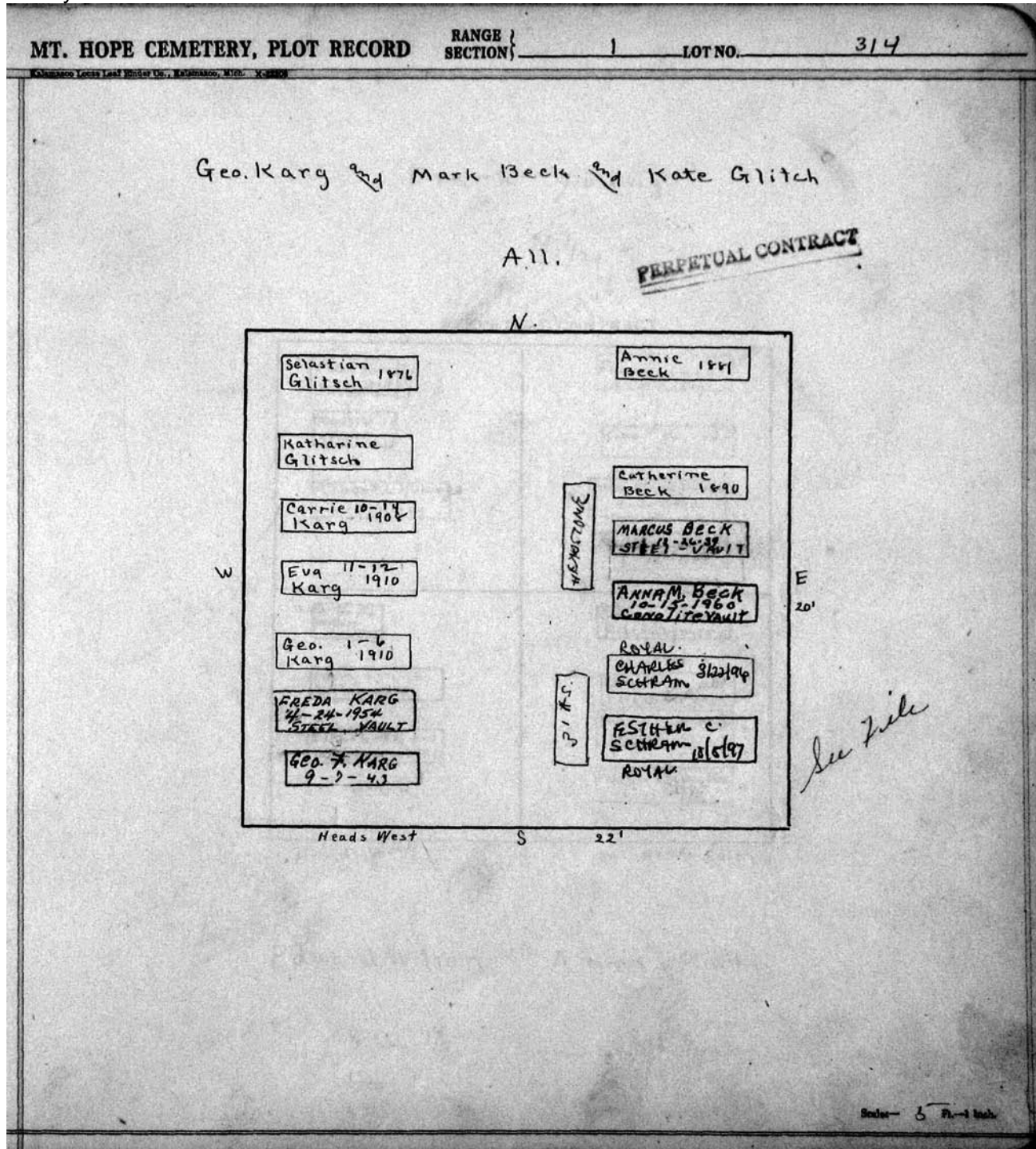
S.W. 1/4

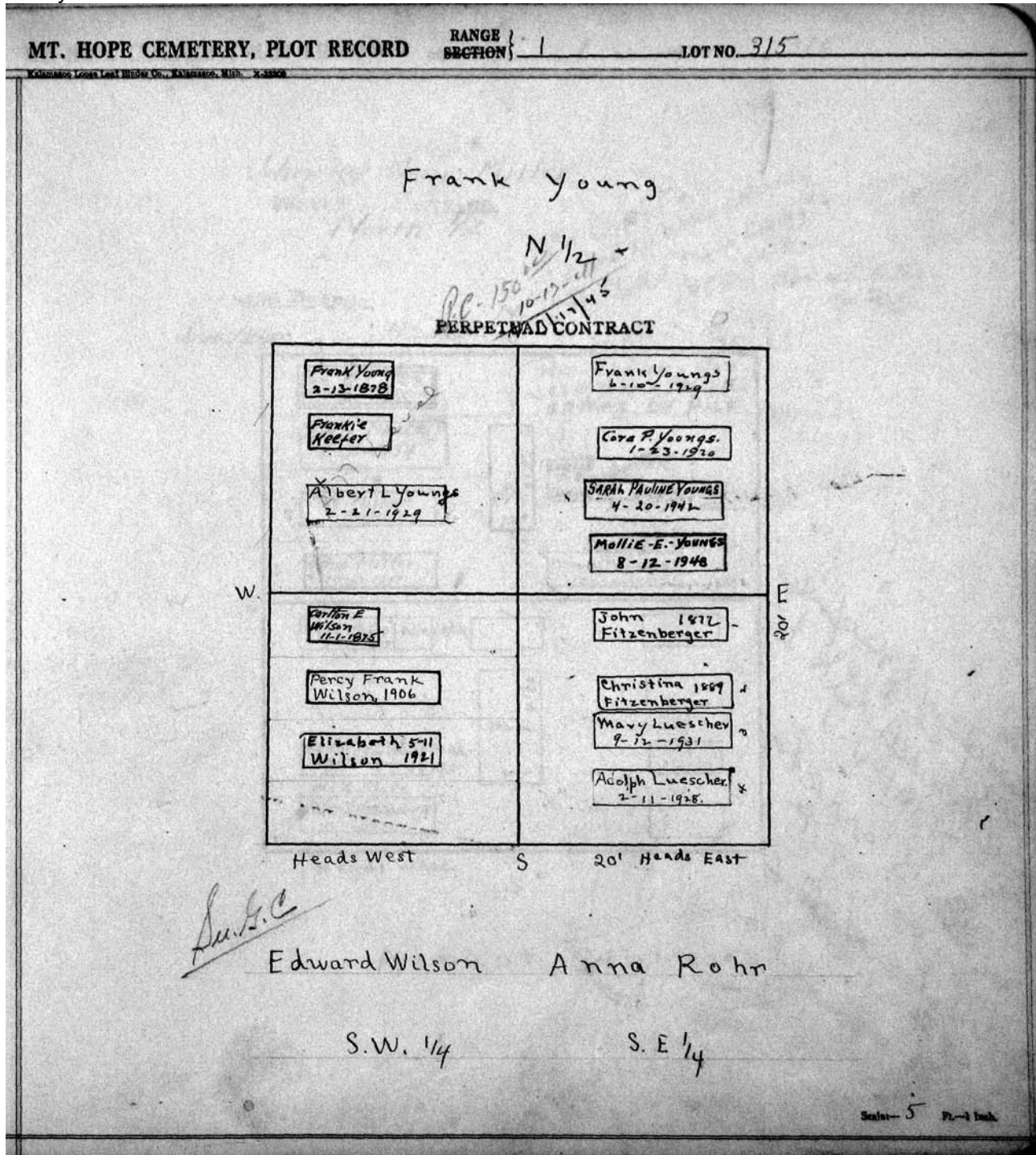
S.E. 1/4

S

Scale - 5" Ft. - 1 Inch.







MT. HOPE CEMETERY, PLOT RECORD

RANGE SECTION

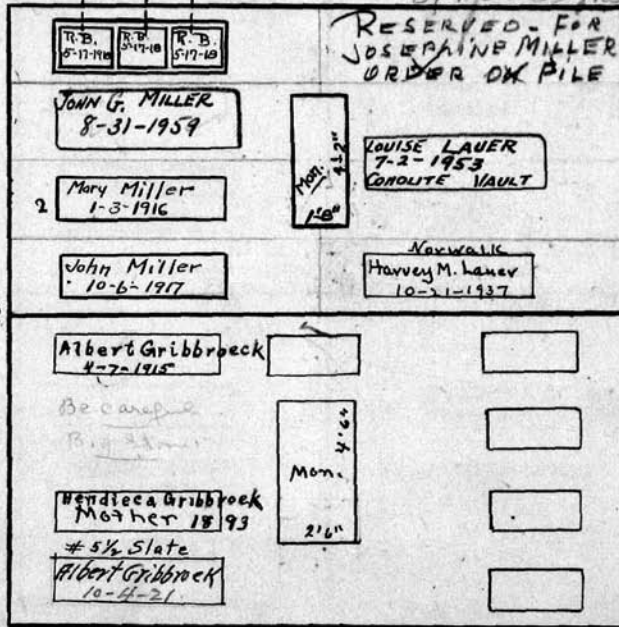
LOT NO. 316

John and Mary Miller
PERPETUAL CONTRACT
North 1/2

Be CAREFUL
Deed in wrong hands
John "son living" + JOSEPHINE (his)
WIFE
Also see letter
on file

Willis Bachman, N
Jacob Miller, Eliz. Miller 20'

SPACED 39RS ONLY



E 1/2
Heads
West

Handwritten notes on the right side of the plot, including names and dates:
John G. Gribbroeck
Ed. G. Gribbroeck Jr.
6-6-1904
Hanna Gribbroeck
9-10-1883
John G. Gribbroeck
2-10-1880
John G. Gribbroeck
7-12-1875

See G.C.
Albert Gribbroeck
S 1/2

Scale: 5 Ft. = 1 Inch.

MT. HOPE CEMETERY, PLOT RECORD

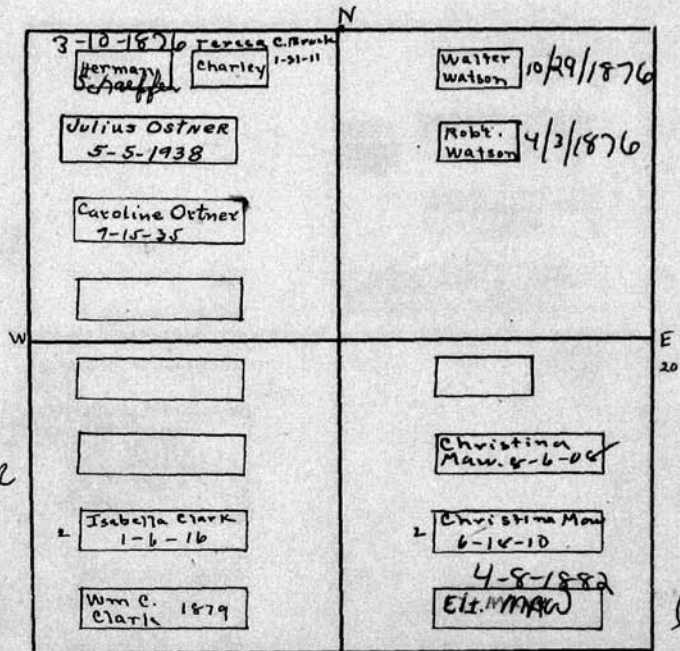
RANGE 1
SECTION 1

LOT NO. 317

Herman M. Schaffer - Adelaide L Watson

N.W. 1/4
Sec 2, R-2

N.E. 1/4



*Charles Clark
10-1-1896
Miner Clark
6-30-1877*

*P.L. 12500
Baby 31-59
Hugh J. Maw
3-22-1873
Christina Eli Maw
3-20-1882*

Heads West 3 20' PERPETUAL CONTRACT

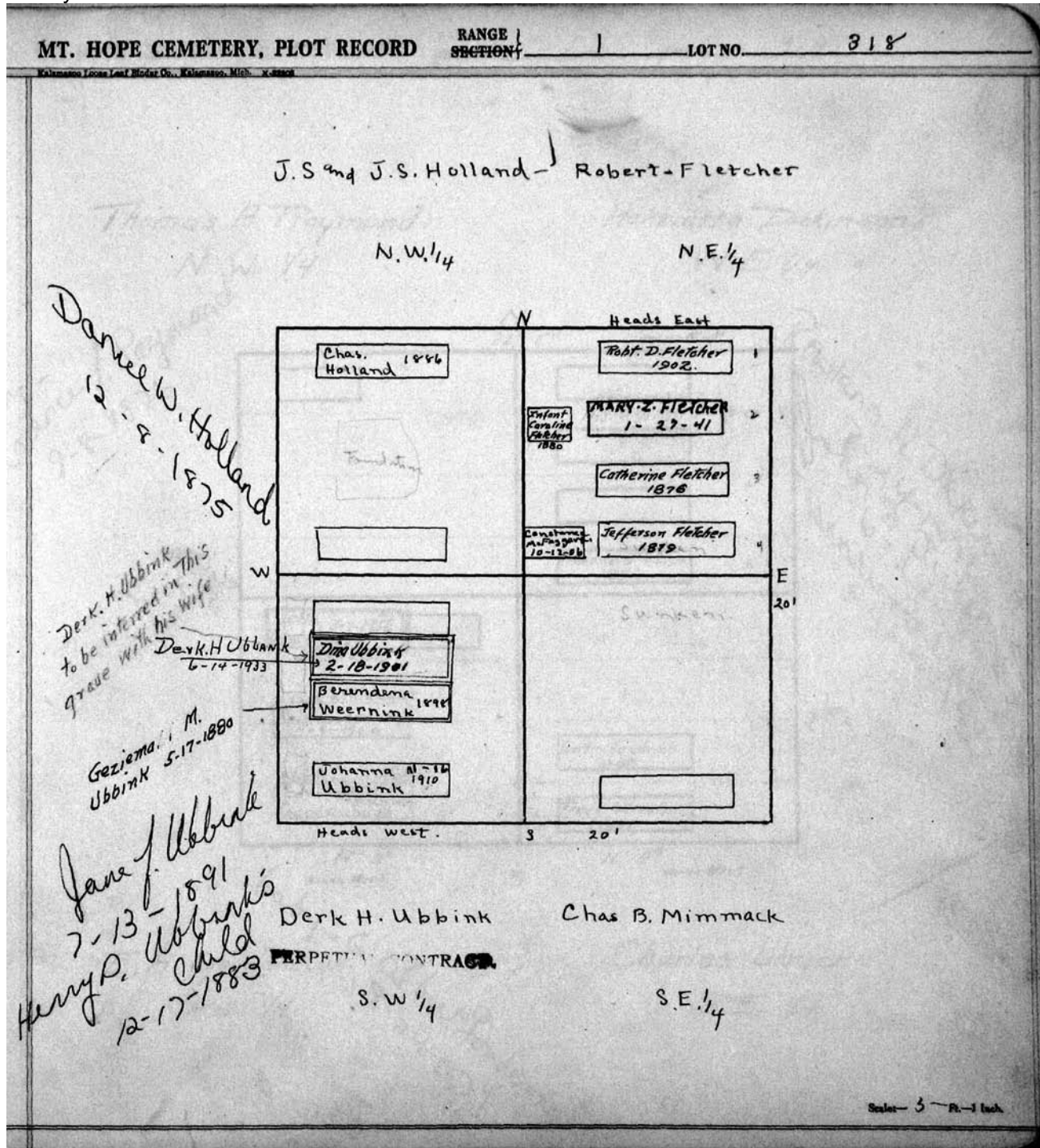
Wm. T. Clark.

Eli. Maw.

S.W. 1/4

S.E. 1/4

Scale - 1 inch



MT. HOPE CEMETERY, PLOT RECORD

RANGE }
SECTION }

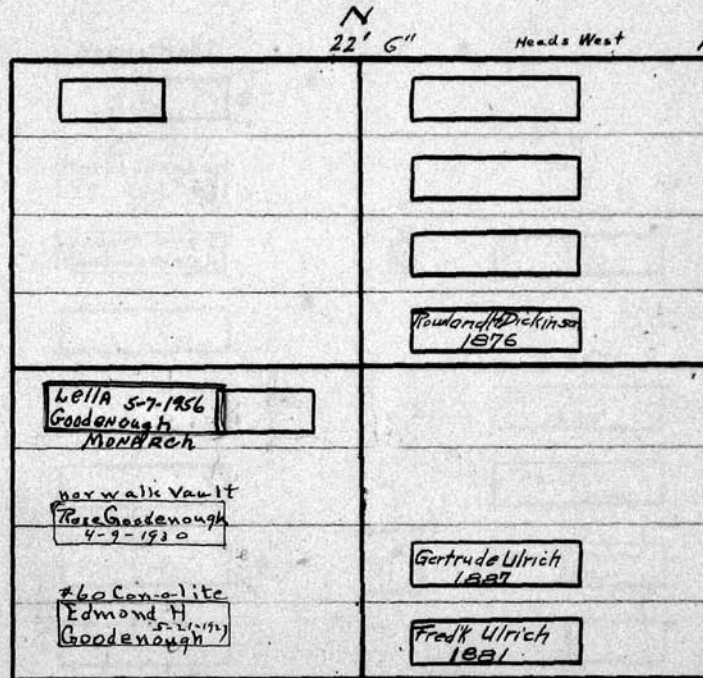
LOT NO. 919

Thomas A. Raymond
N. W. 1/4

Henrietta Dickinson
N. E. 1/4

Baby -
Florence J. Raymond
9-8-1876

Rowland H. Dickinson
3-24-1876
John B. Dickinson
6-24-1882
Henrietta Dickinson
5-9-19-1885



E. H. Goodenough
S. W. 1/4

Charles Ulrich
S. E. 1/4

Baby - G. Albert Goodenough
8-24-1877

Scale - 5 Ft. = 1 Inch.

MT. HOPE CEMETERY, PLOT RECORD

RANGE }
SECTION }

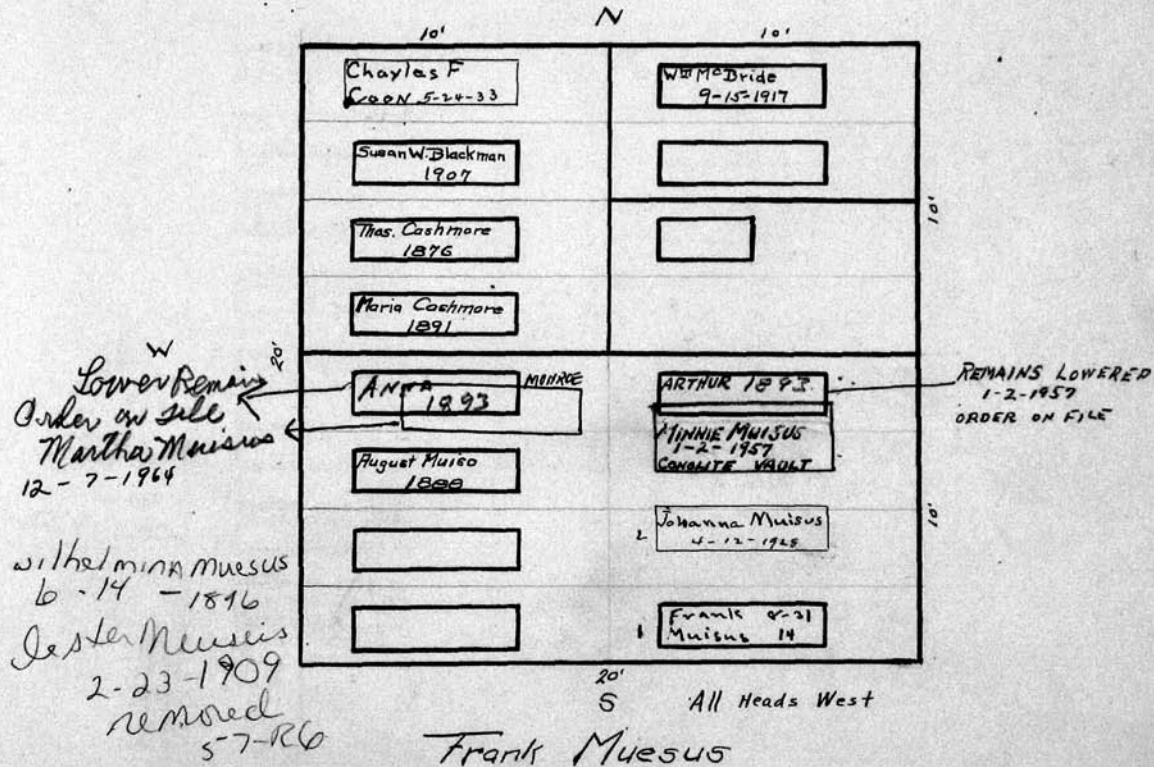
LOT NO.

1 321

Maria Cashmore⁰
N. W. 1/4

Margaret Graham
N 1/2 - N.E. 1/4

Mary J. Prettijohn
S 1/2 - N.E. 1/4



Scale 5 Ft. = 1 Inch.

MT. HOPE CEMETERY, PLOT RECORD

RANGE }
SECTION }

LOT NO. 322

Catherine Neuffer
NW. 1/4-322-R-1

Samuel Russell
NE. 1/4-322-R-1

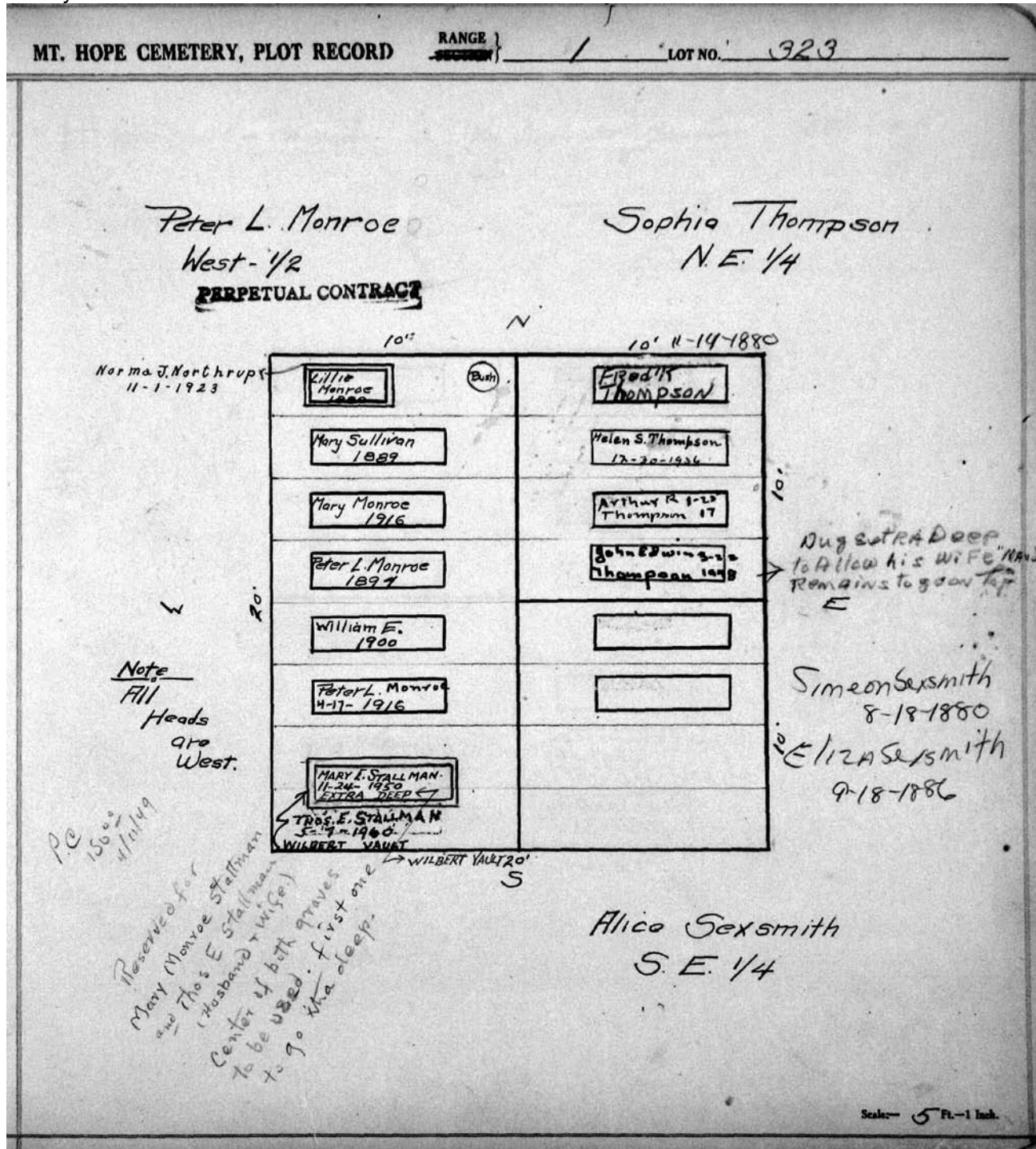
PERPETUAL CONTRACT

	20'	20'																	
	W		E																
	20'																		
	Note Heads are all West.	<table border="1" style="width: 100%; border-collapse: collapse;"> <tr> <td style="width: 50%; padding: 5px;">Gottlob F 12-8 Neuffer 1923</td> <td style="width: 50%; padding: 5px;">Dr. Sam'l Russell 1883</td> </tr> <tr> <td style="padding: 5px;">Emil Neuffer 9-23-1912</td> <td style="padding: 5px;"></td> </tr> <tr> <td style="padding: 5px;">Math. Neuffer 7-9-1909</td> <td style="padding: 5px;">John W. Russell 7-6-04</td> </tr> <tr> <td style="padding: 5px;">Gottlob Neuffer 1876</td> <td style="padding: 5px;">Samuel B Russell 12-7-17</td> </tr> <tr> <td style="padding: 5px;">Ed. Krischke 1-25-1902</td> <td style="padding: 5px;"></td> </tr> <tr> <td style="padding: 5px;">Wm Krischke 1907</td> <td style="padding: 5px;">John W. Lovney 1901</td> </tr> <tr> <td style="padding: 5px;">Albertine Krischke 1900 ✓</td> <td style="padding: 5px;">Mary Ann Lovney 7-21</td> </tr> <tr> <td style="padding: 5px;">Theresa Krischke 6-14-1911</td> <td style="padding: 5px;">Richard Lovney 1877</td> </tr> </table>	Gottlob F 12-8 Neuffer 1923	Dr. Sam'l Russell 1883	Emil Neuffer 9-23-1912		Math. Neuffer 7-9-1909	John W. Russell 7-6-04	Gottlob Neuffer 1876	Samuel B Russell 12-7-17	Ed. Krischke 1-25-1902		Wm Krischke 1907	John W. Lovney 1901	Albertine Krischke 1900 ✓	Mary Ann Lovney 7-21	Theresa Krischke 6-14-1911	Richard Lovney 1877	Note All Heads are West..
Gottlob F 12-8 Neuffer 1923	Dr. Sam'l Russell 1883																		
Emil Neuffer 9-23-1912																			
Math. Neuffer 7-9-1909	John W. Russell 7-6-04																		
Gottlob Neuffer 1876	Samuel B Russell 12-7-17																		
Ed. Krischke 1-25-1902																			
Wm Krischke 1907	John W. Lovney 1901																		
Albertine Krischke 1900 ✓	Mary Ann Lovney 7-21																		
Theresa Krischke 6-14-1911	Richard Lovney 1877																		
Wm Krischke 1-21-1928																			
	S																		

William Kreschke
S.W. 1/4-322-R-1

Mary Ann Lovney
S.E. 1/4-322-R-1

Scale 5 Ft. = 1 Inch.



MT. HOPE CEMETERY, PLOT RECORD

RANGE SECTION

1

LOT NO.

324

Form 1

||| ~~to 26/19~~ Alice Chrysler, SB | Ch. Neprinton Broadway, NW 1/4 2nd P1

Pembroke G. Chrysler
N.W. 1/4

Ferdinand Bartold^o
East 1/2

See pg. 2

*Jabez Curtis
2-8-1879
Pembroke Chrysler
6-14-1885*

Mary A Gorman 1884	Chester Bartold 1879
	Elsworth Bartold 1884
	Catherine Bartold 5-10-1916
Guy W. Chrysler 1881	Vernard Bartold 2-24-1936
Charlie Williams 1896	
LENA W. HERRICK 7-22-1952	Catherine 4-30-1946 Bartold son of P.
Thos. Williams 7-17-1919	Arthur J. Bartold 8-2-1932

Note
All
Heads
are
West.

See D.C.

ANNA M. SALZER
1-17-1886

20' Heads West.
S

Thomas Williams^o
S.W. 1/4 "See file"

Scale - 5 Ft. - 1 Inch.

MT. HOPE CEMETERY, PLOT RECORD

RANGE }
SECTION }

1

LOT NO.

325

Catherine Bohrer^o
N. W. 1/4

Marinda Cooper
N. E. 1/4

All file

Note
Heads are
West on West 1/2

Baby - Clayton P. Miller
9-24-1897

Chas. Miller's
Infant
12-16-1887

	Geo. Ball 1-14-09	S.O. Cooper 1879
Peter C. 4-3 Metzger 1911		Marinda Cooper 1901
Catherine Bohrer 2-17-17		
Conrad Bohrer 1907		
Isabelle Metzger 2-15-1922		
Kittie McAllister 1889	1901 178 ELIZ MILLER	Louisa K. Sanders 1880
Magdalena Miller 2-24-1887		John Sanders 3 3-25-1911
Karl Miller 1880		

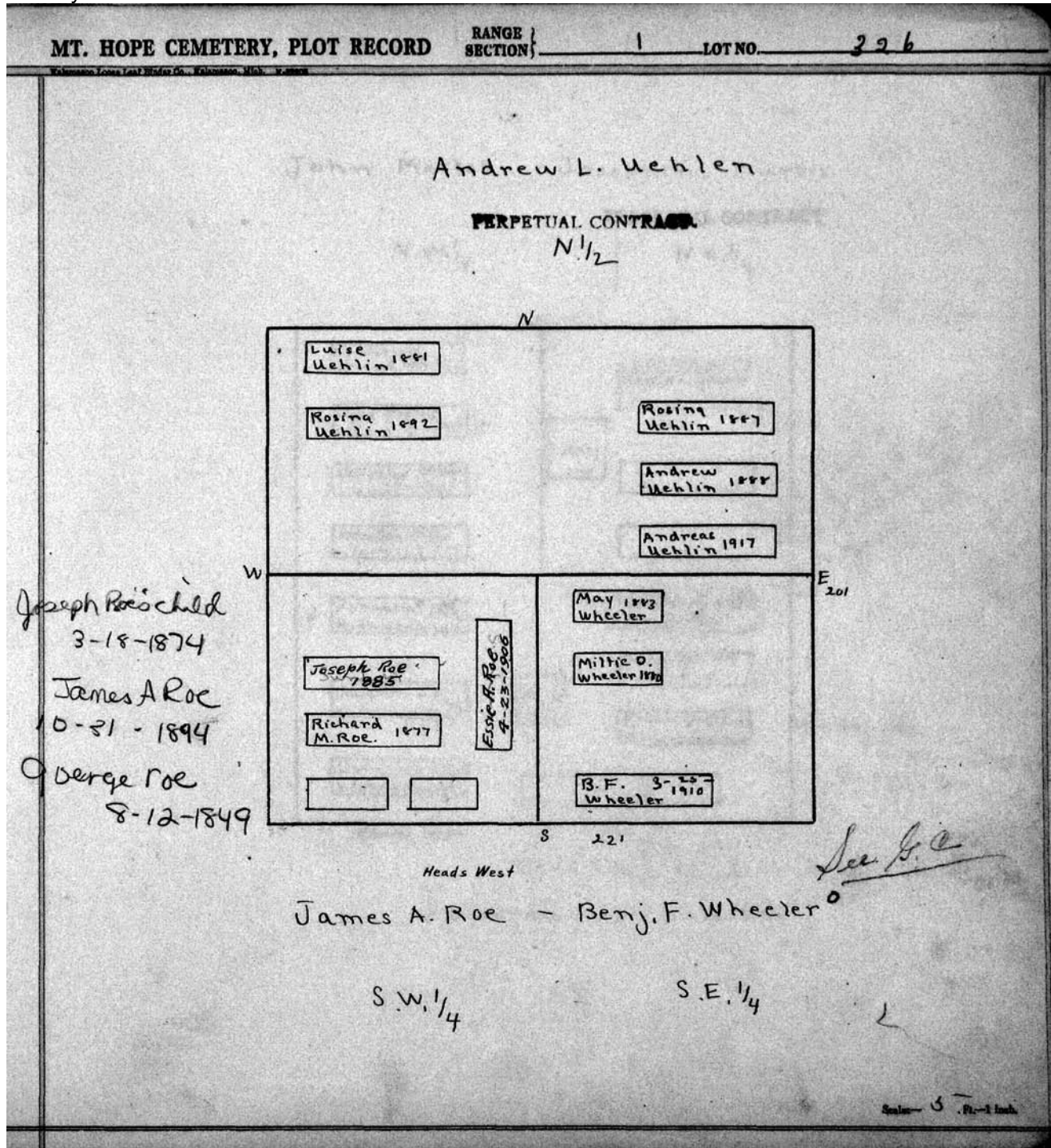
Note
Heads are
East on East 1/2

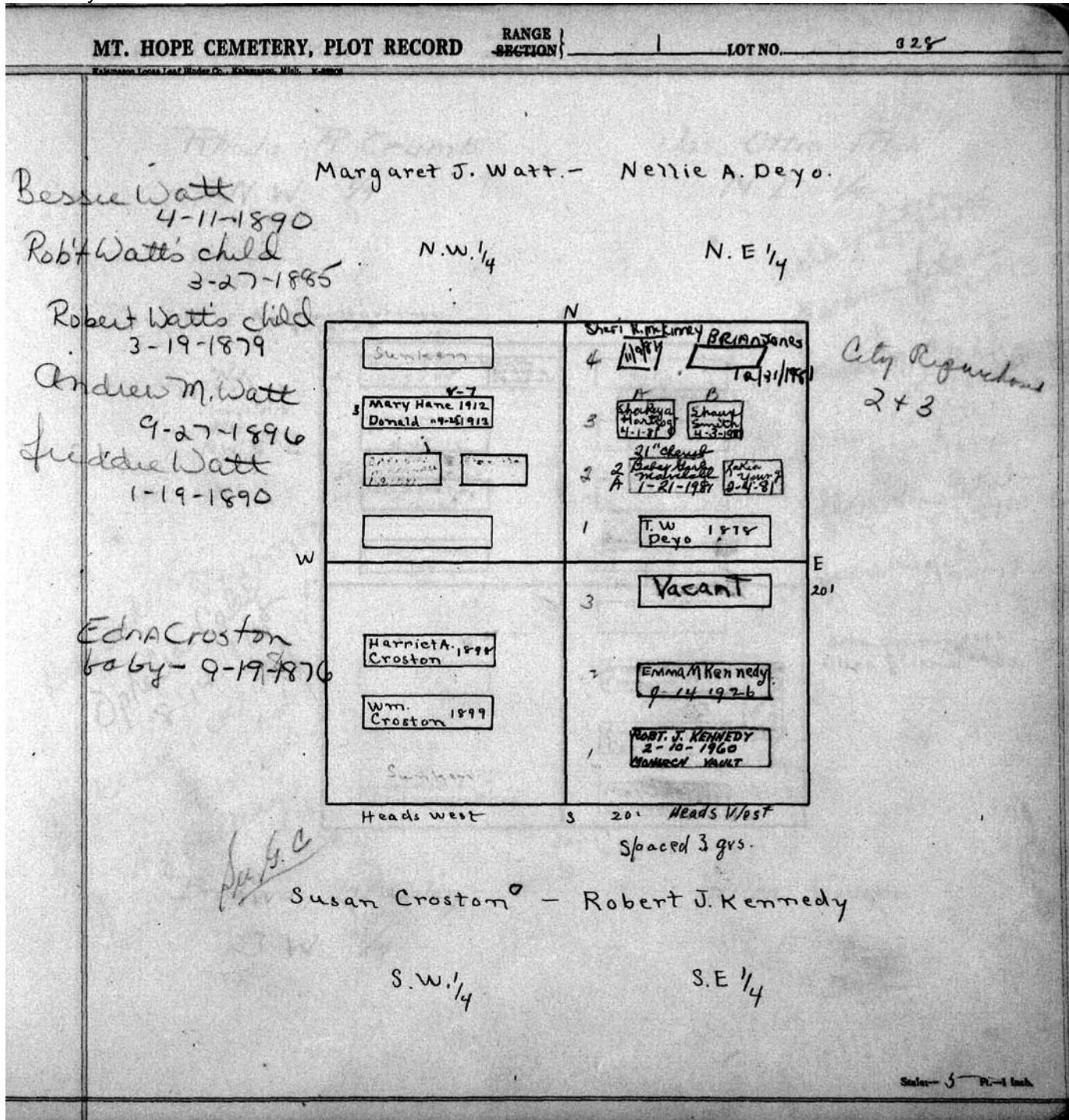
E

Magdalena Miller^o
S. W. 1/4

See G.C.
Mrs. Emma K. Taylor^o
S. E. 1/4

Scale 5 ft. = 1 in.





MT. HOPE CEMETERY, PLOT RECORD

RANGE

LOT NO.

329

Rhoda R. Crumb
N.W. 1/4

Jas. Ottis Fitch
N.E. 1/4

Arthur Hastings
9-19-05

Heads West
10'

Note
Heads are
West in
N.W. 1/4

<p>←</p> <p>Harry Crumb 11-7-05</p>	<p>Ruth Crumb 12-20-05</p>	<p>Graves</p>
<p>↘</p> <p>Fredric Crumb 4-18-14</p>		<p>Graves</p>
<p>↘</p> <p>Cora B. Hastings 5-16-1919</p>		<p>Graves</p>
<p>↘</p> <p>David H. Crumb 1902</p>	<p>1</p>	<p>James O. Fitch 9-4-16</p>
<p>Graves</p>		<p>Graves</p>
<p>Graves</p>		<p>Anna E. Connor 1878</p>
<p>Graves</p>		<p>Chas. Connor 1877.</p>
<p>Josephine A Brookway 11-28-1927</p>		<p>Matilda Connor 1877</p>

atlat fitch
7-8-1905
florene fitch
5-18-1893
baby

Sadie M. fitch
6-15-1881
Charles fitch
9-27-1877 baby
florene fitch
4-13-1890
James O. fitch
9-4-1916

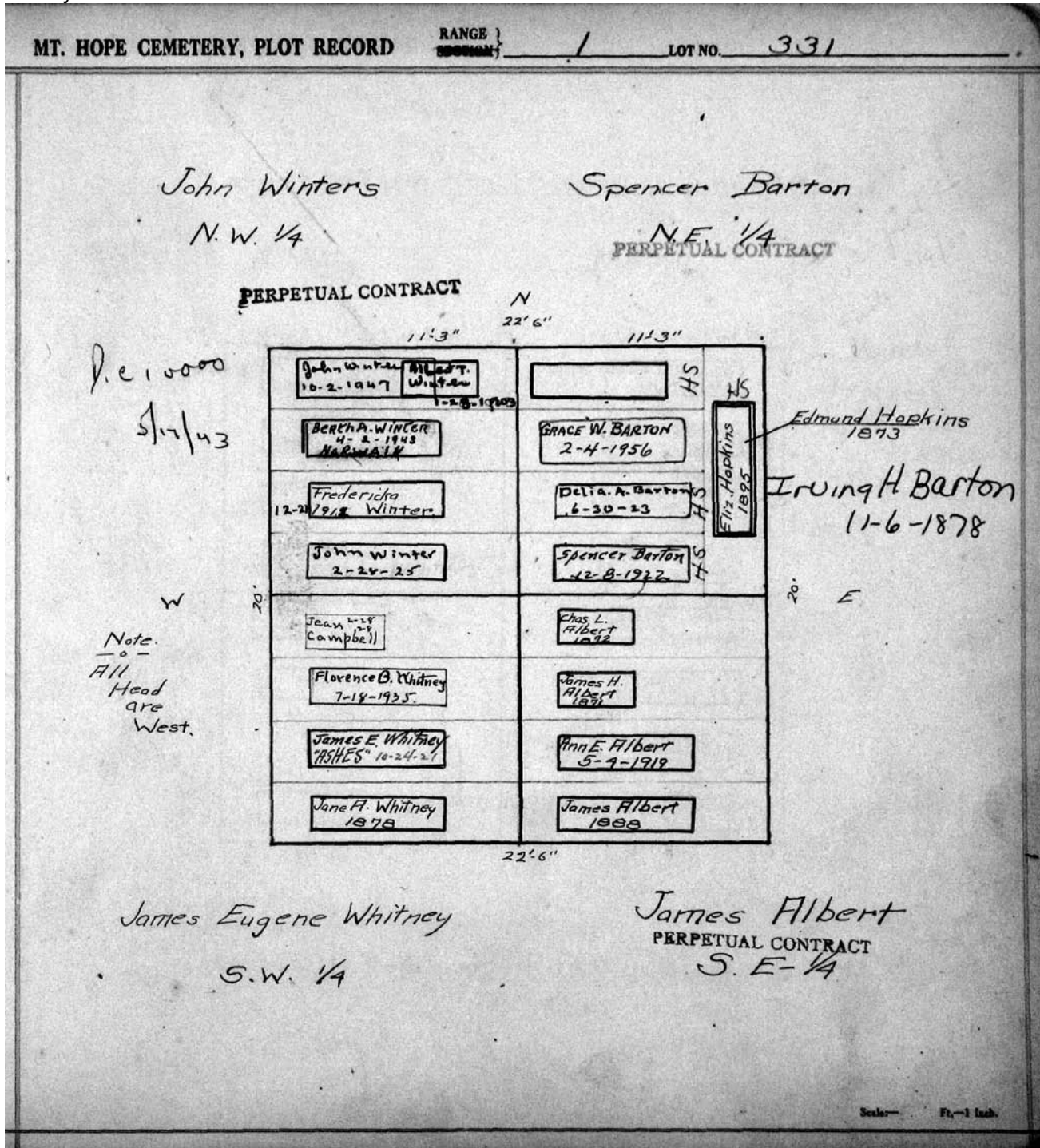
John Connor 1866
Ellen Connor 1903

Ray Brookway 9-27-1881
Ophelia Caley
8-14-1876
Bessie Brookway
baby
9-13-1890
A. G. Brookway's
child
8-13-1878
Brookway and Caley

S.W. 1/4

Hellen Connor
S.E. 1/4

Scale: 5 Ft. - 1 Inch.



MT. HOPE CEMETERY, PLOT RECORD

RANGE SECTION

LOT NO.

332

Mary Shelter^o - Samuel Knowles^o

N. W. 1/4

N. E. 1/4

Heads West on W 1/2

N

Heads East on E 1/2

4 Sanford W. Walker 1915	Saml. R. Knowles 5-15-1927
Martha S. Walker 10-13-21	Mary E. Knowles 8-7-24
Mary Shelter 1892	John Wesley Knowles 2-16-42
Jacob Shelter 1879	Isabel M. Joyce 6-1-1908
Anna M. Nicholson 3-6-1847	11-8-1900 RUDOLPH BLOOMER
	Catharina Blumer, 1880

baby Samuel Knowles 10-23-1879
baby Murre Knowles 7-25-1879

1893 Robert R. Toaz
1881 Ellen Toaz
1886 Hannah D. Toaz
1882 Mary J. Toaz

Heads West

S.

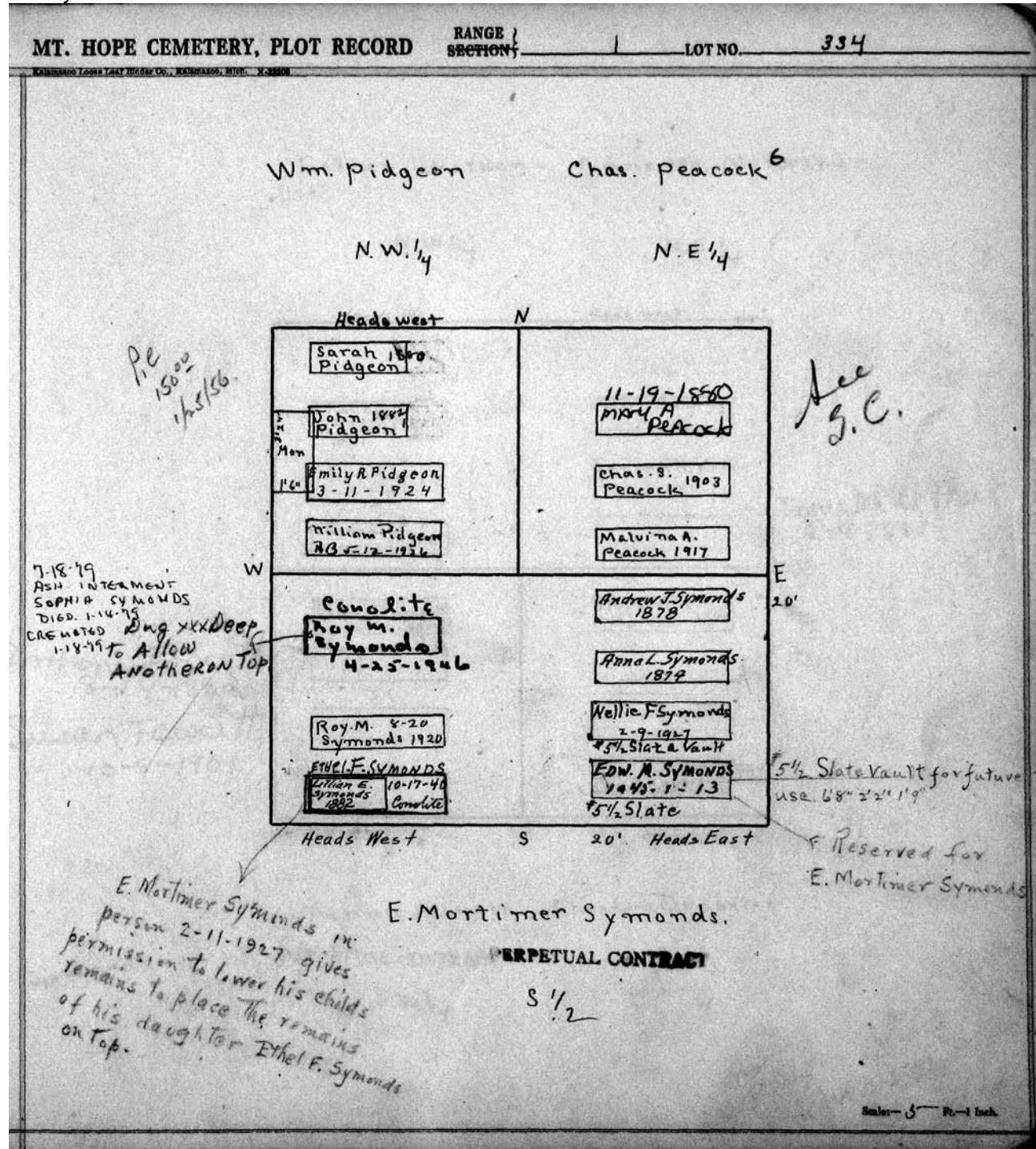
22.5' Heads East

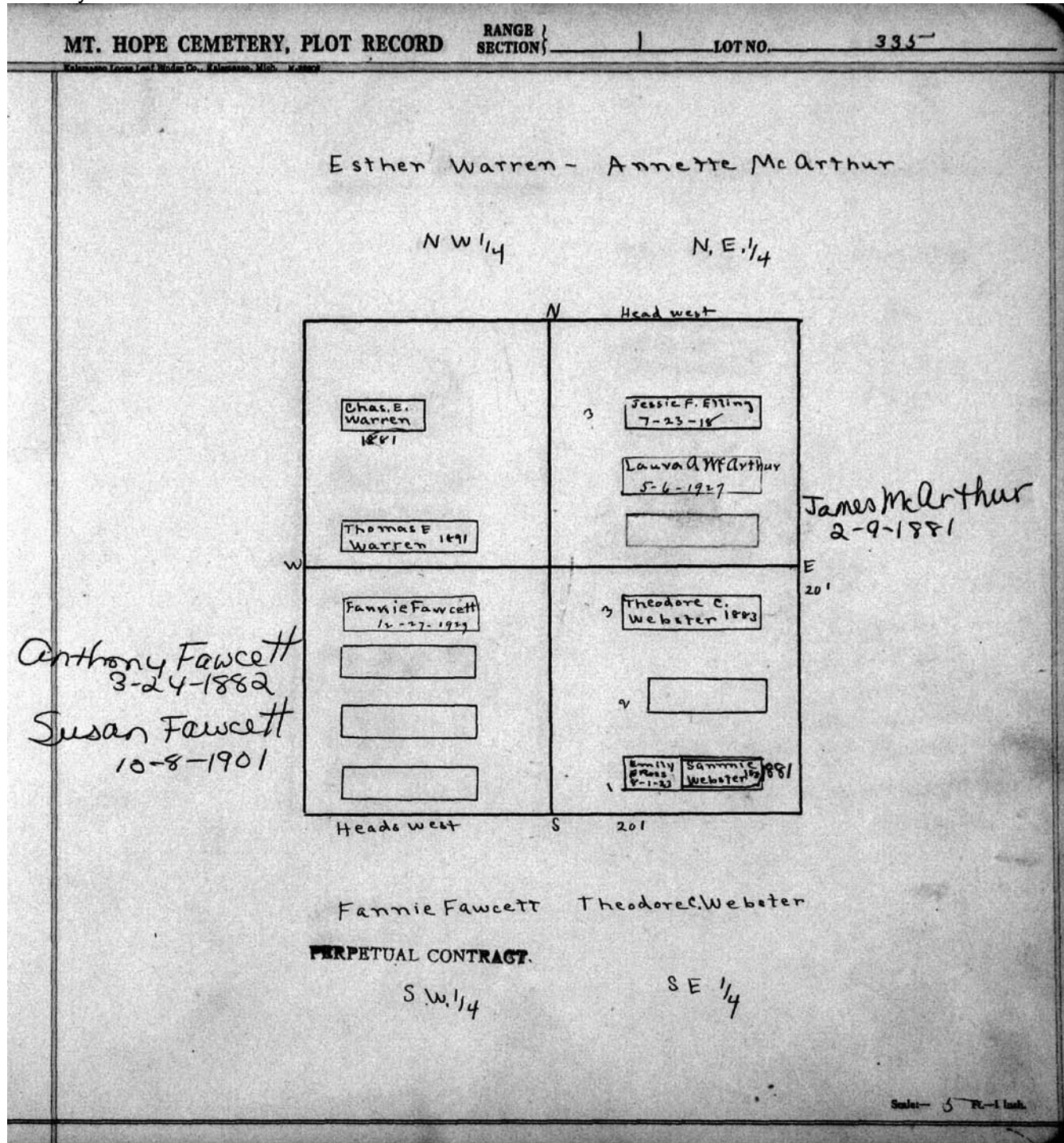
Agnes H. Robinson - Rudolph Bloomer Sen.

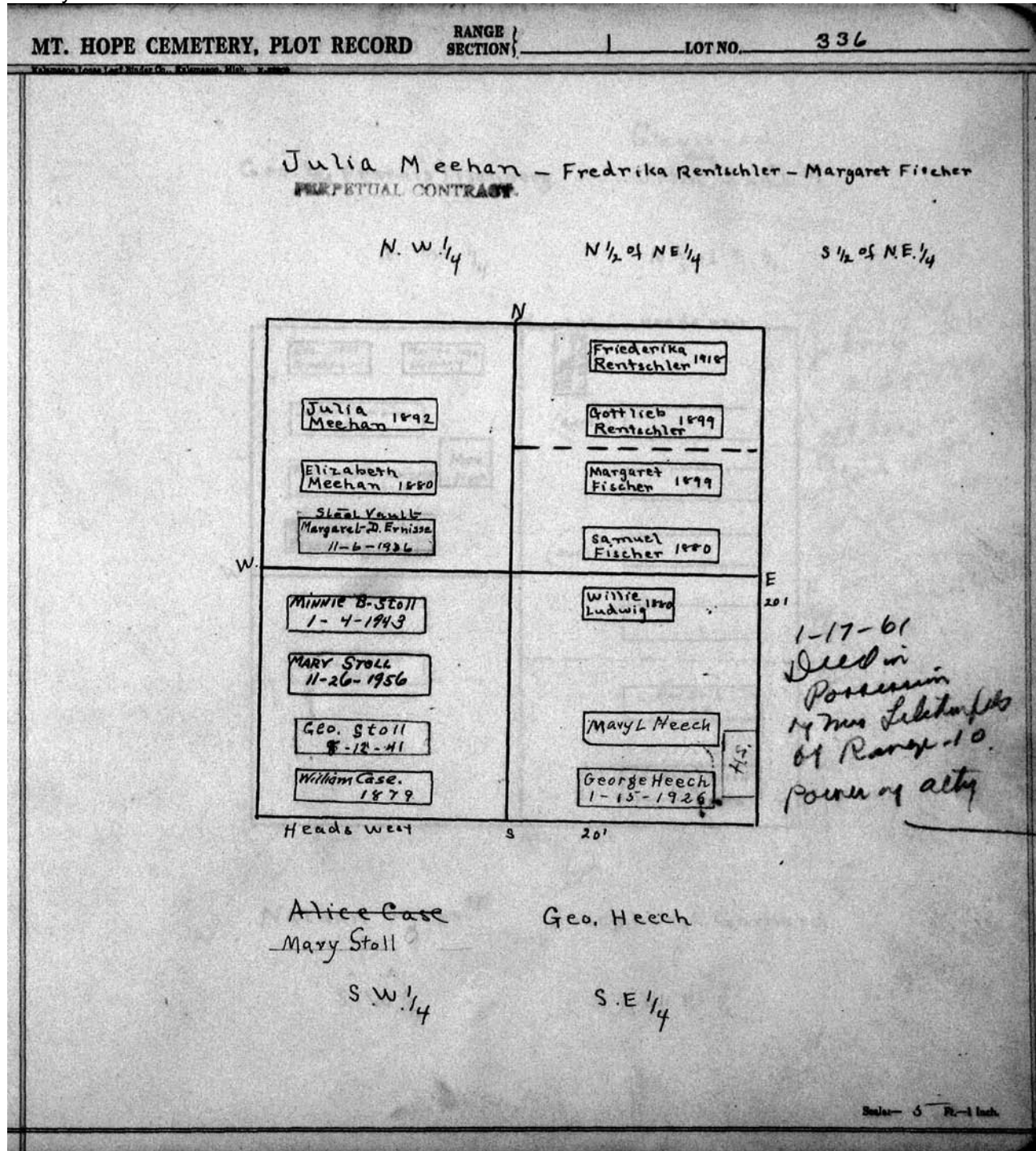
S.W. 1/4

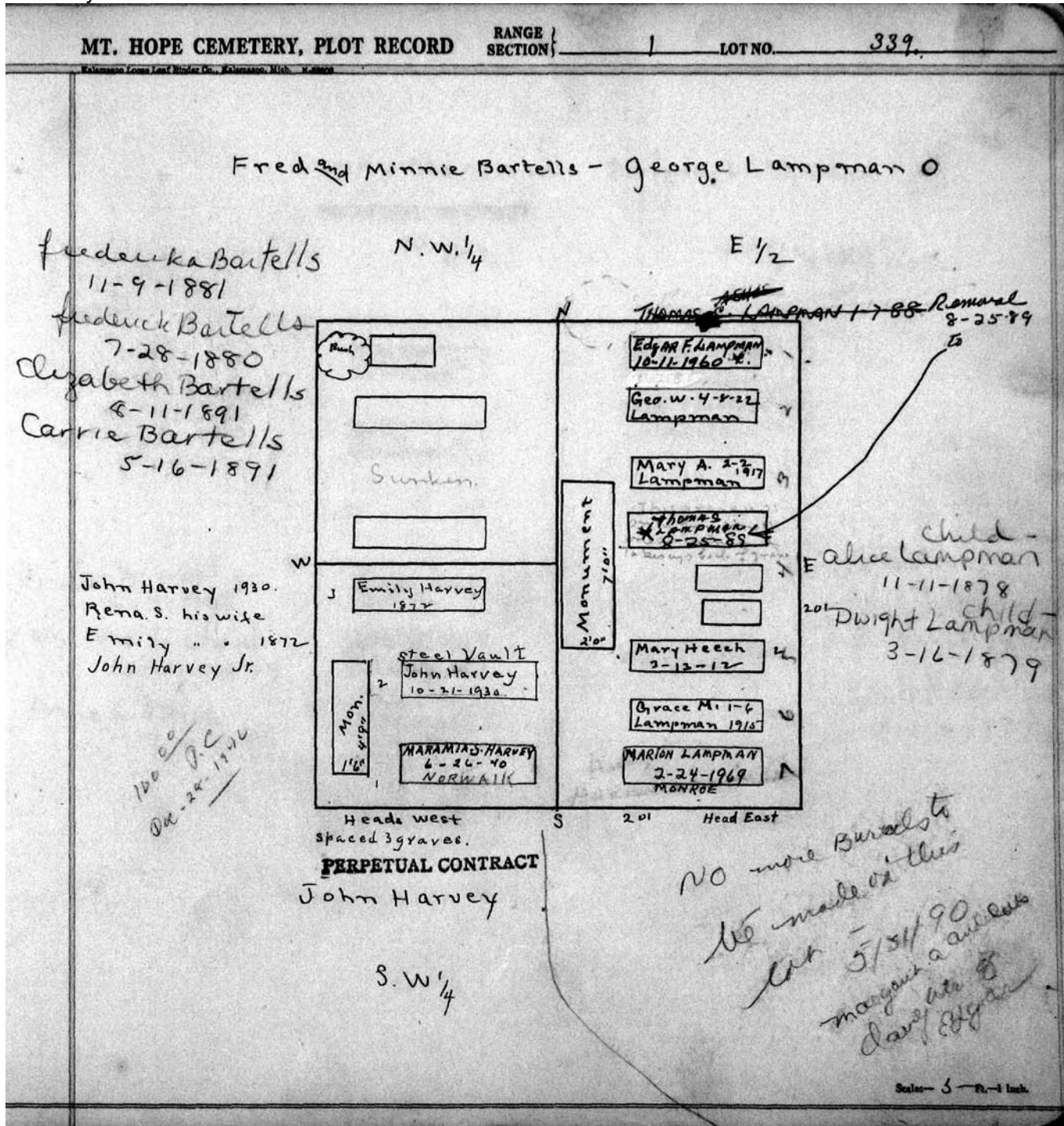
S.E. 1/4

Scale - 5' = 1 inch









MT. HOPE CEMETERY, PLOT RECORD

RANGE / SECTION |

1

LOT NO.

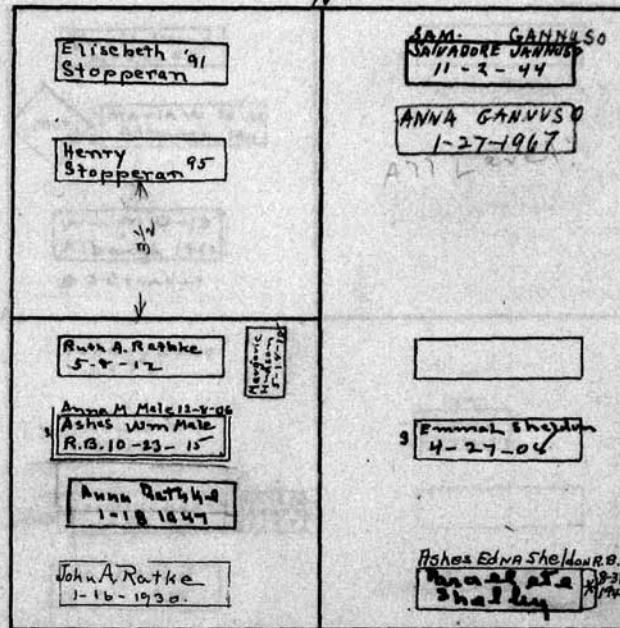
340

Henry Stopperan - Emma L. Sheldon

PERPETUAL CONTRACT.

N W 1/4

N.E. 1/4 and S.E. 1/4



W

Enna M. Male
12-8-1906

Wm. Male's child
12-11-1879

Anna S. Male
8-4-1877

E

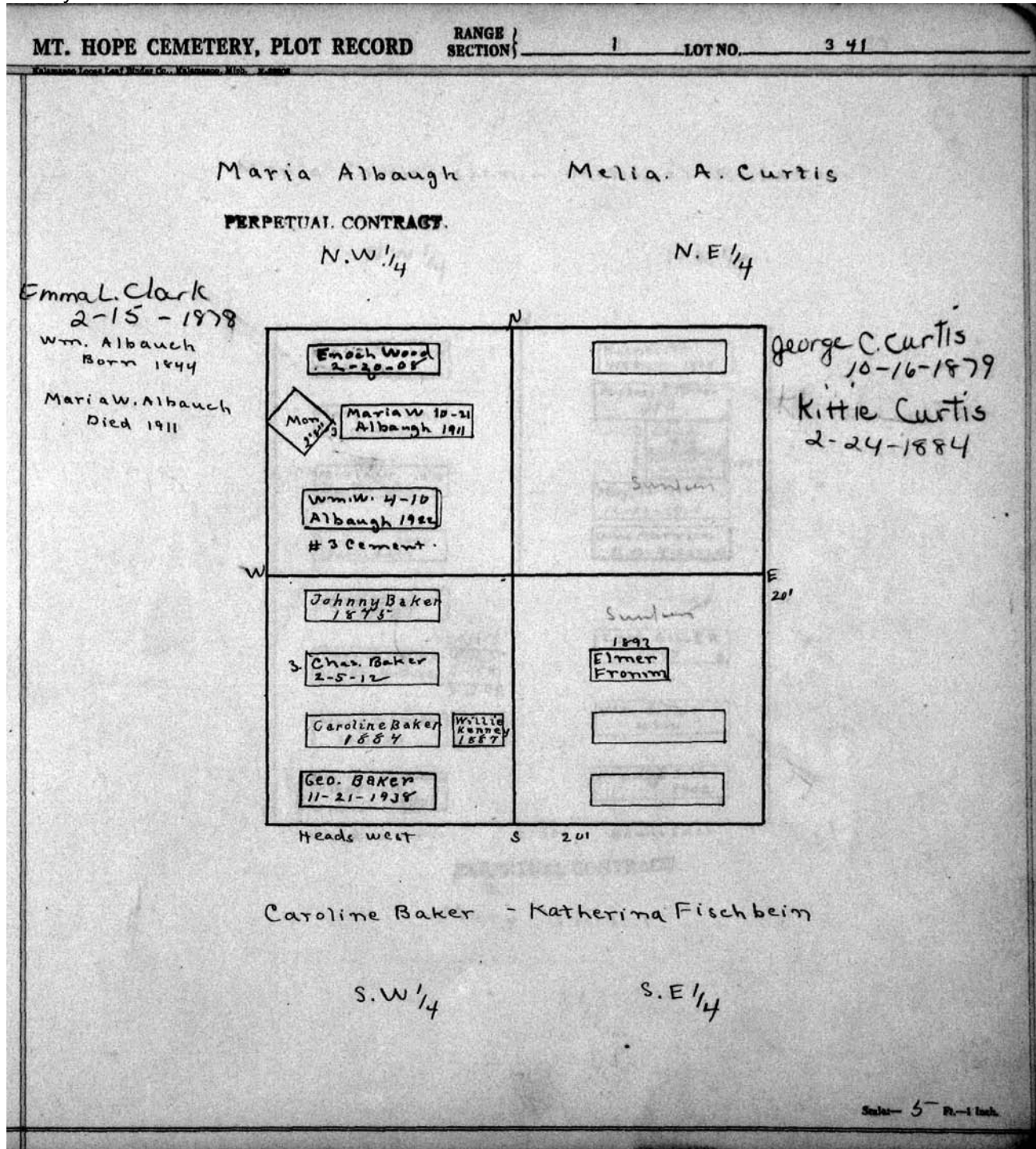
1 P. Sheldon
20 3-30-1879

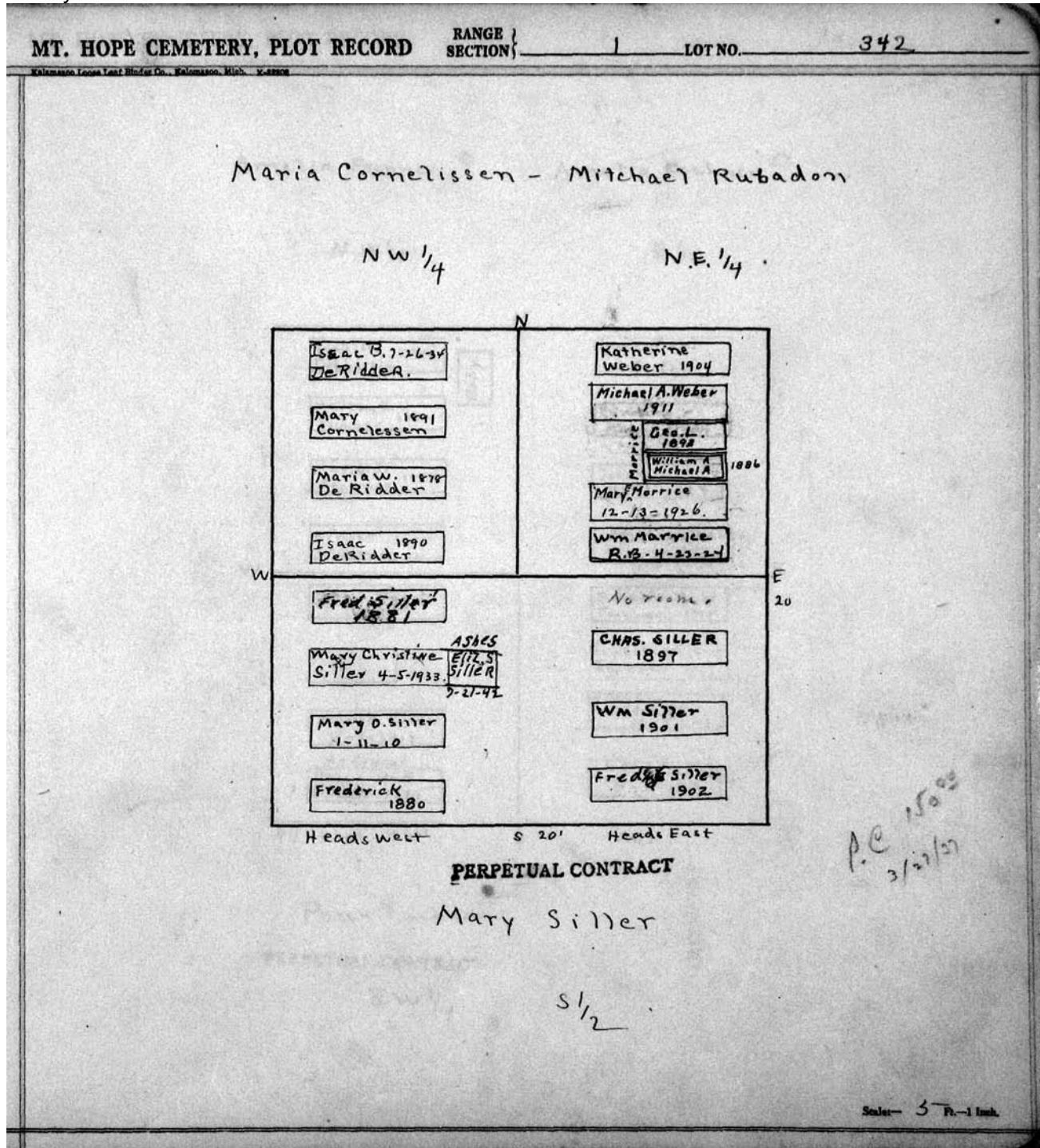
2 Harriet Sheldon
3 12-3-1897

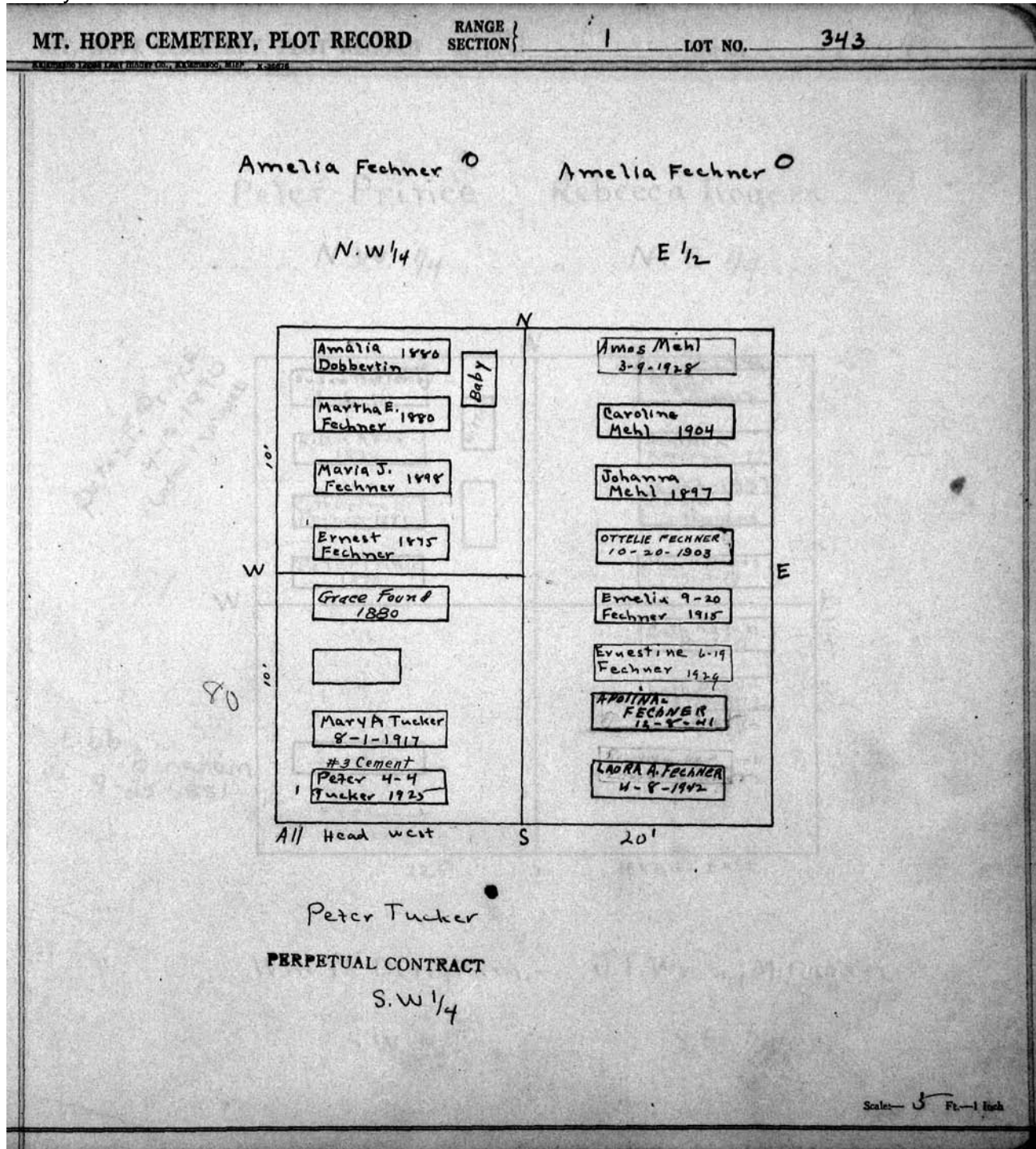
Wm. and Anna Male

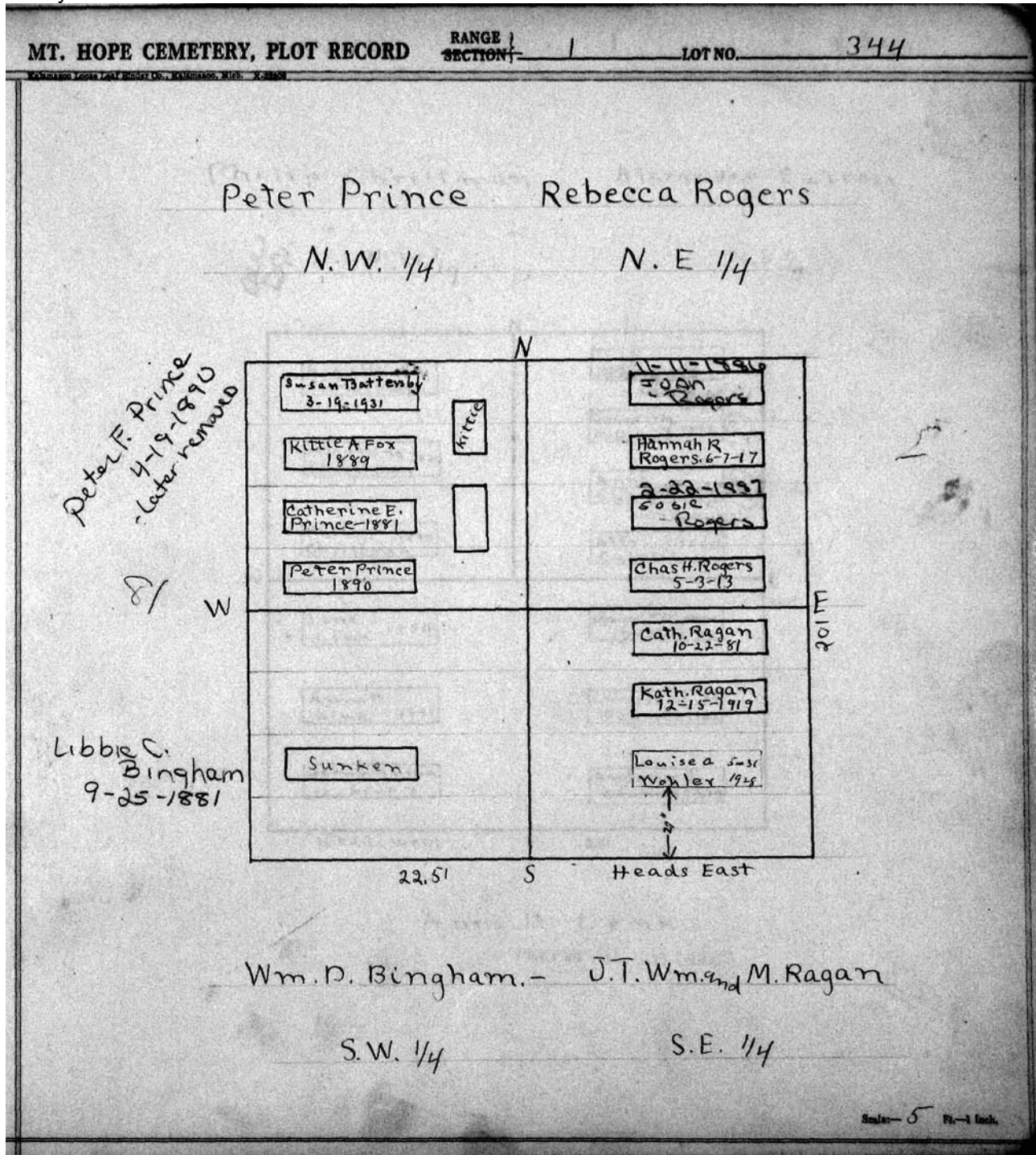
S.W. 1/4

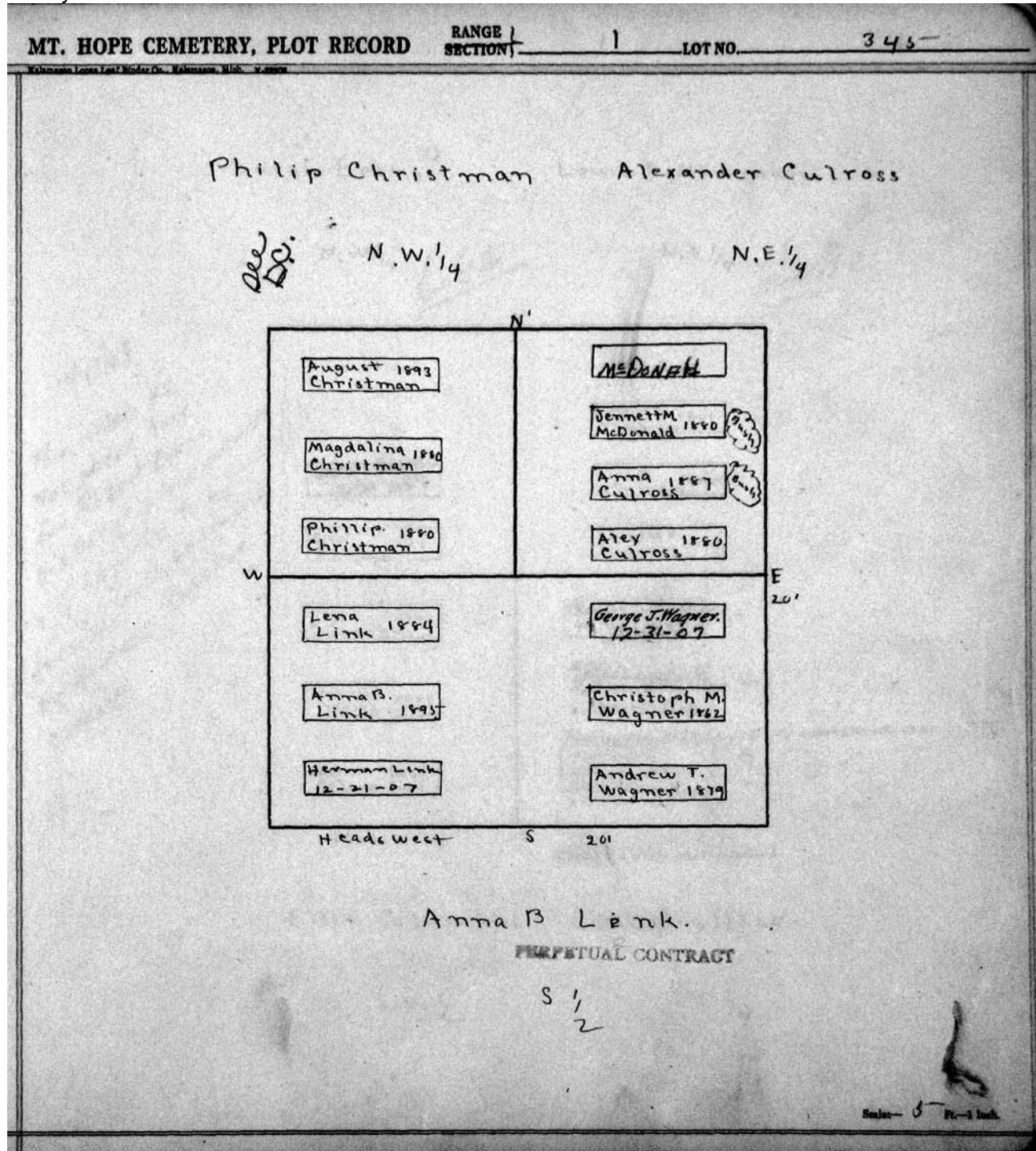
Scale - 5" Pl. - 1" Inch.

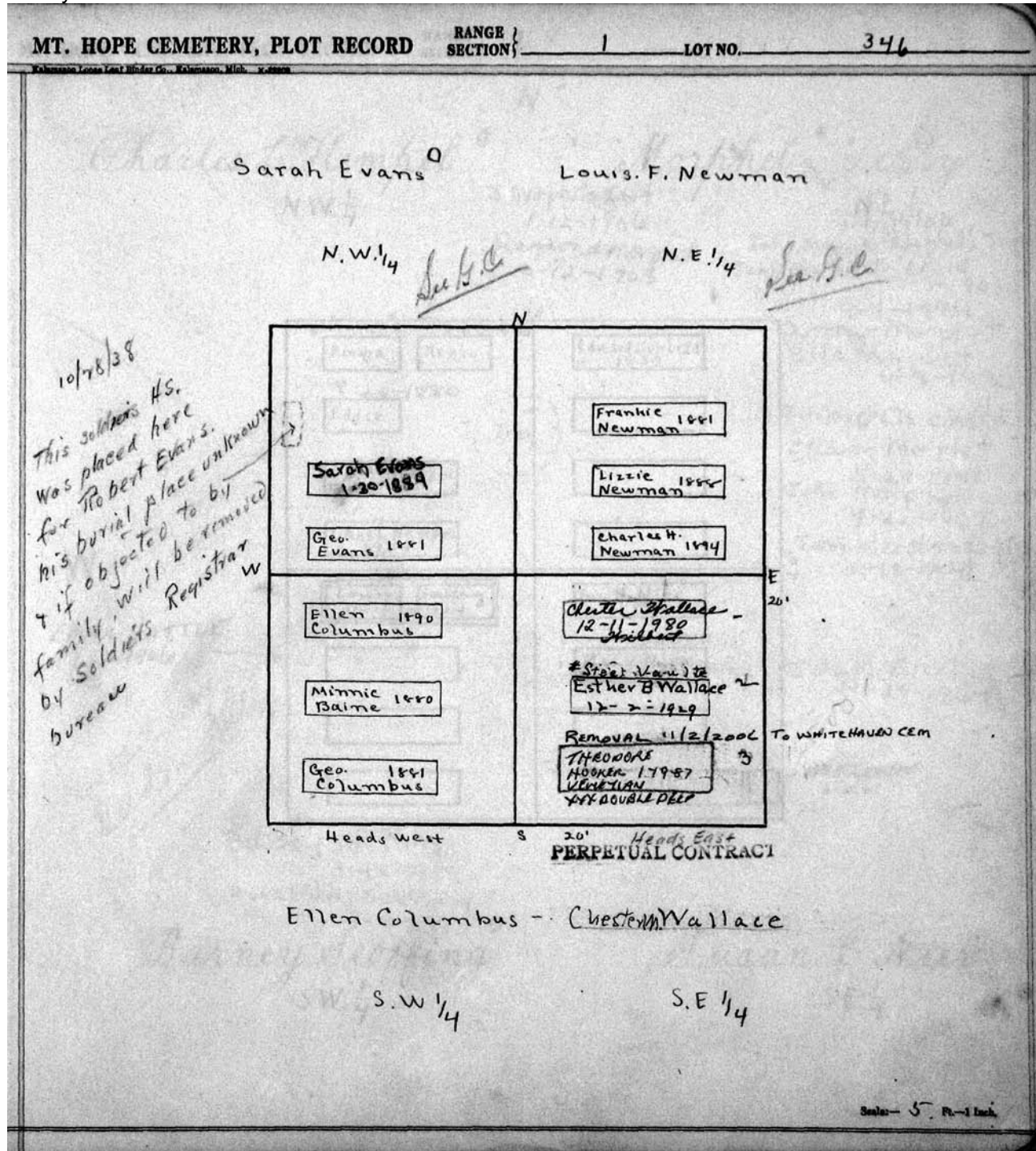












MT. HOPE CEMETERY, PLOT RECORD

RANGE }
SECTION } 1

LOT NO. 347

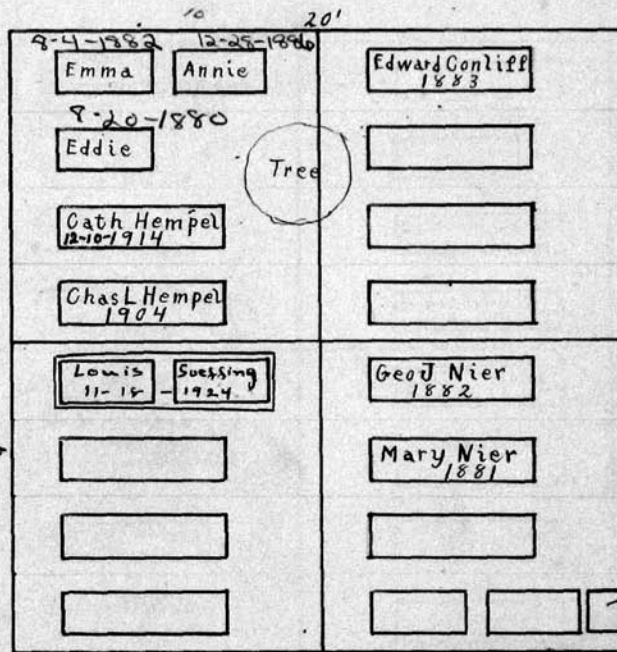
Charles L. Hempel

NW 1/4

Morphet and Terry

J. Morphets Infnt
1-12-1906
Raymond Morphet
10-12-1903

NE 1/4
1-11-1900
John, Maggie Morphets Infnt
John Morphets child
1-7-1901



9-4-1884
Arthur Morphet
Ella Morphet
4-8-1890
J. Morphets child
Eleanor Morphet
5-24-1881
John Morphets child
4-22-1902
John Morphets Infnt
11-18-1904

W
EMMA LITTLE
6-1-1906

see letter in folder
Dec on file

Barney Soeffing
3-18-1888
Dorothea Soeffing
7-10-1885

Barney Soeffing
SW 1/4

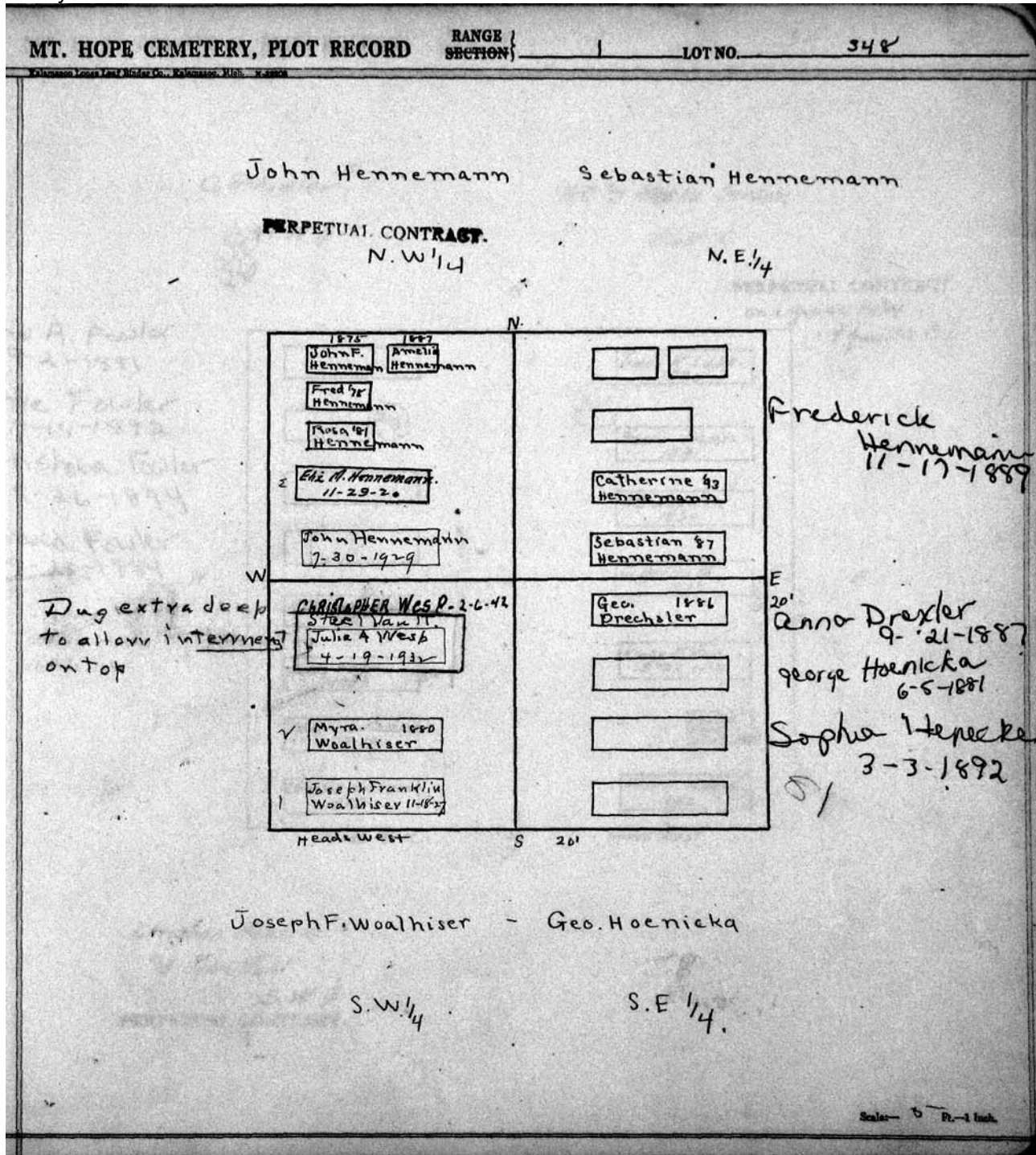
Ida M. Nier
9-29-1864

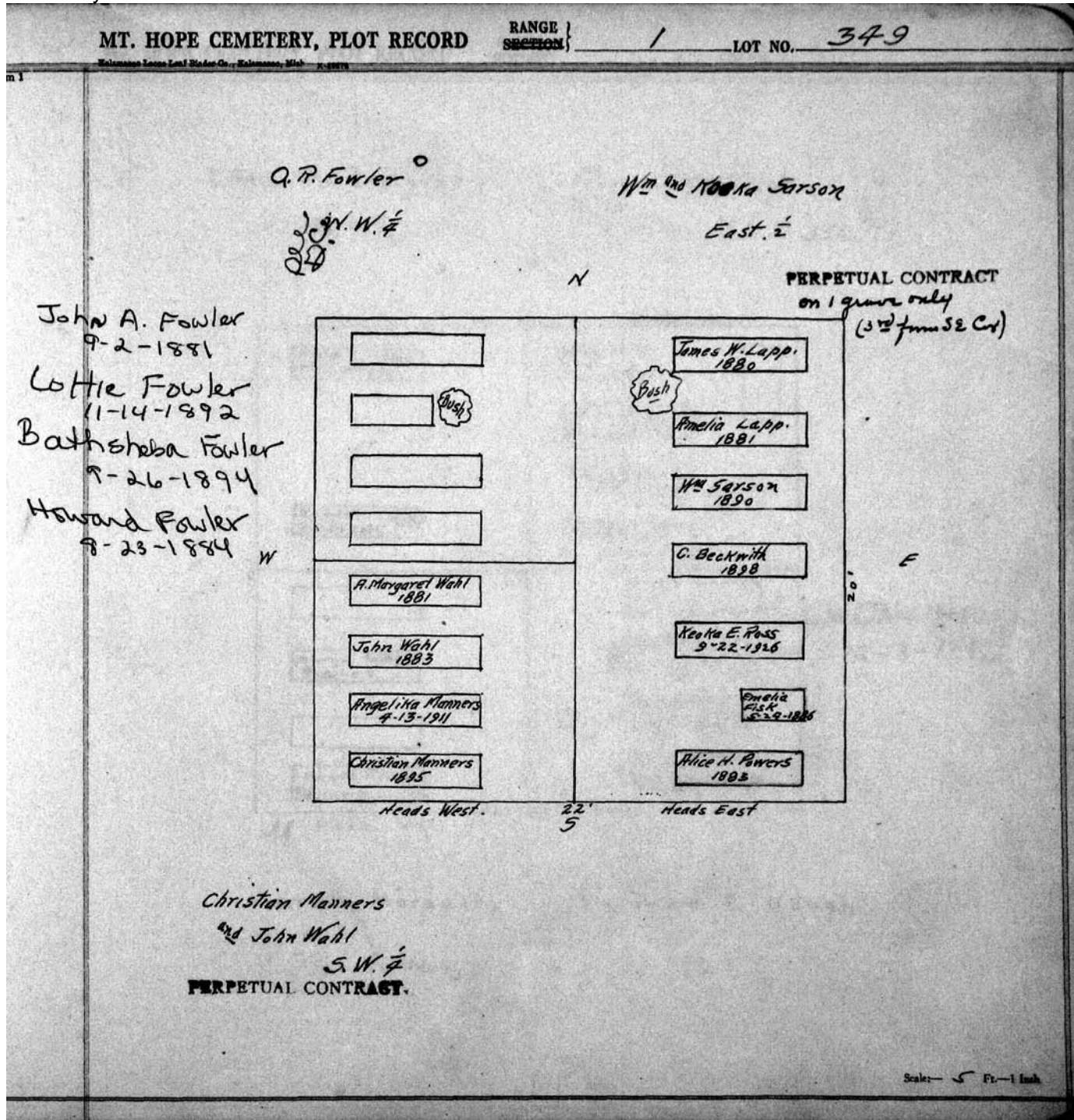
Wm H. Zander
2-5-21

Susan C Nier
SE 1/4

S

Scale - 5" = 1 inch





MT. HOPE CEMETERY, PLOT RECORD

RANGE }
SECTION

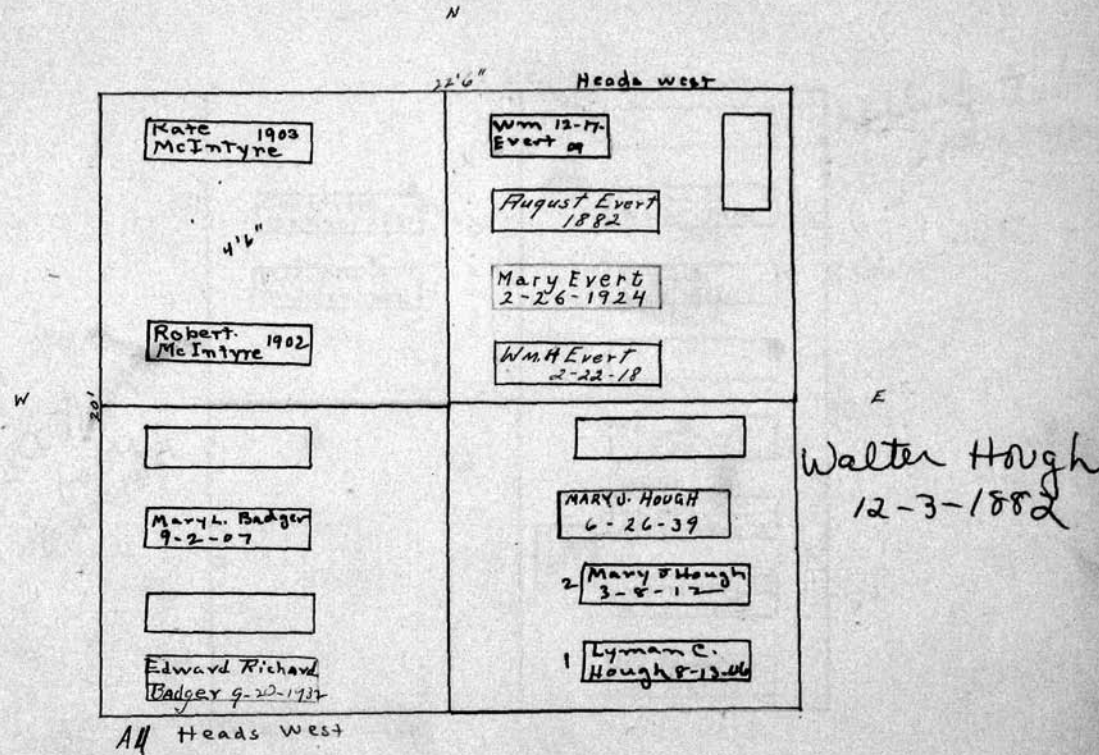
LOT NO. 350

Edna Mc Intyre

N.W. 1/4

Mary Evert

N.E. 1/4 - 350 - R. 1

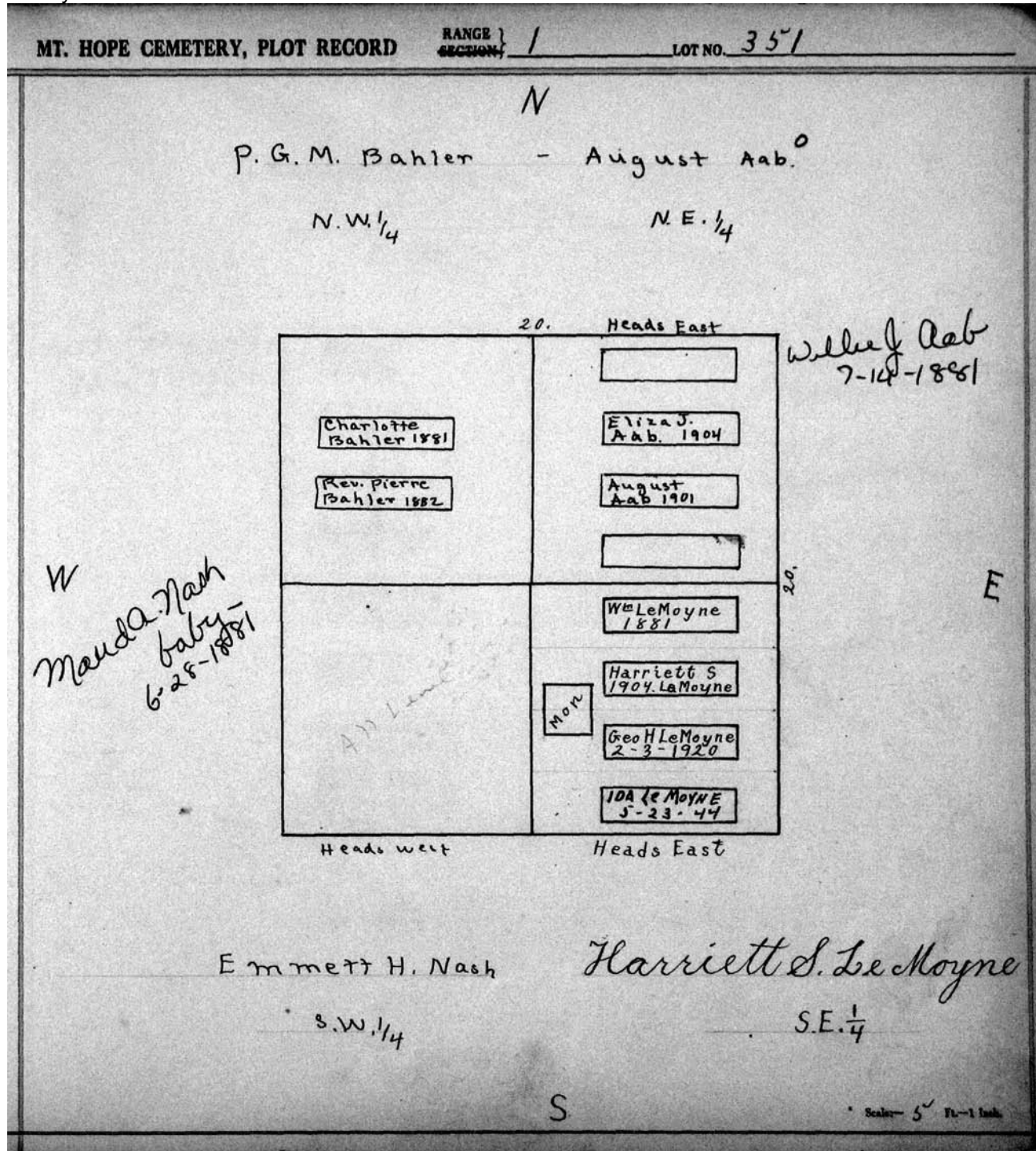


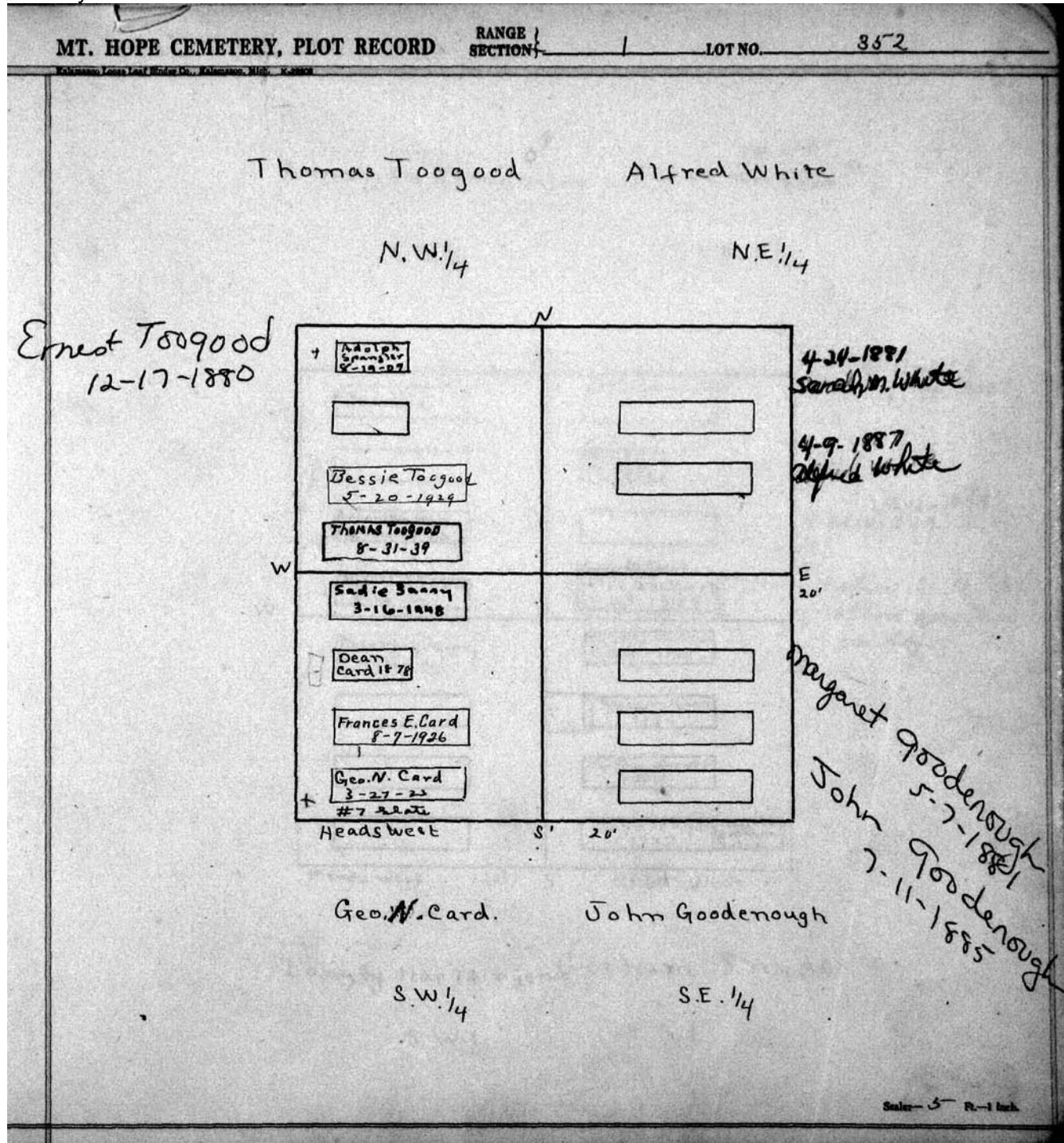
Sarah Macauley - Lyman C. Hough

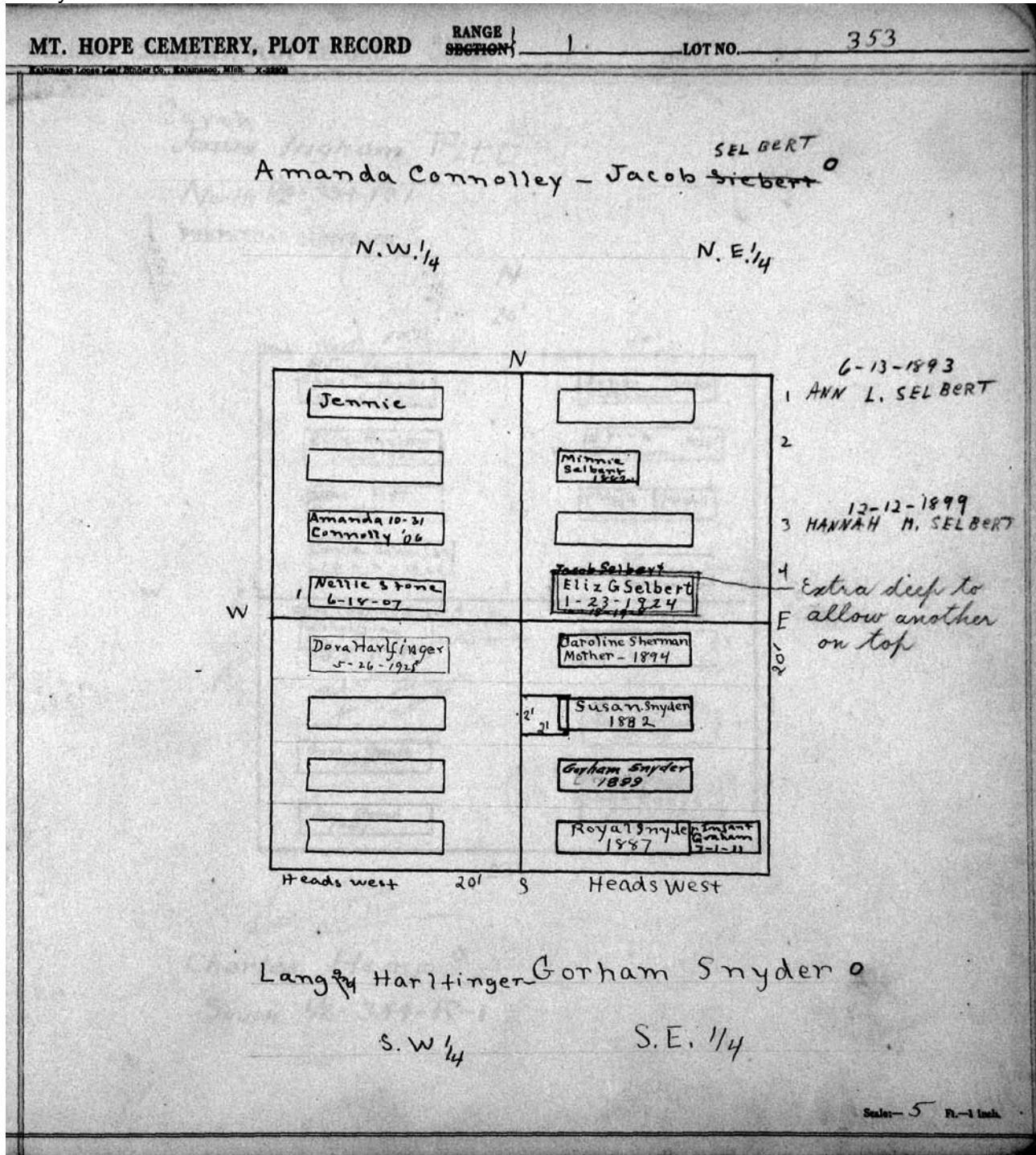
S.W. 1/4

S.E. 1/4

Scale - 5 Ft. = 1 Inch.

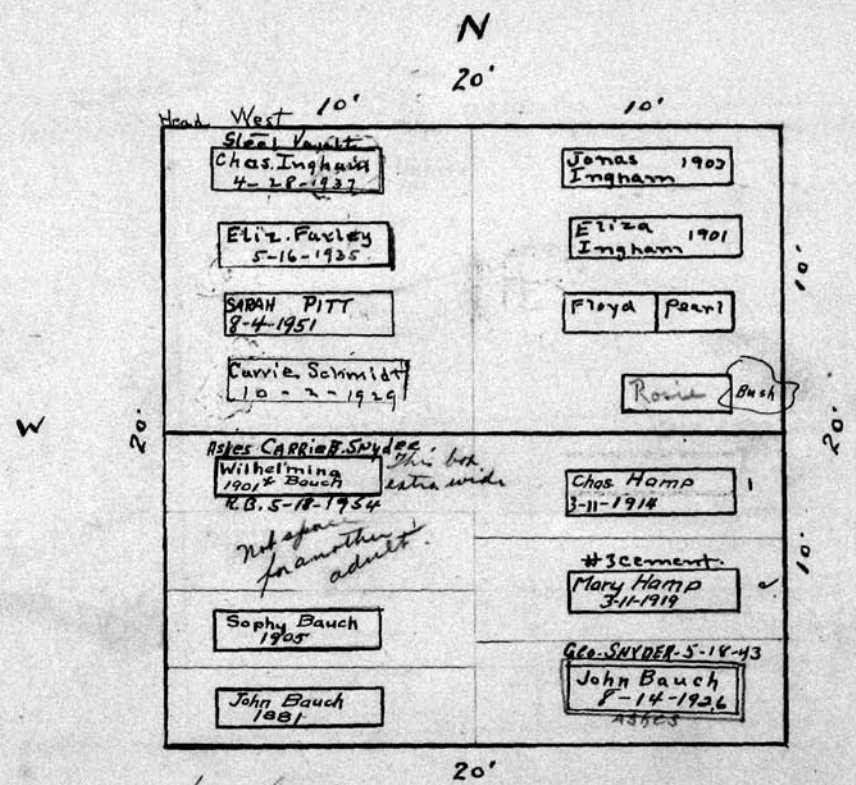






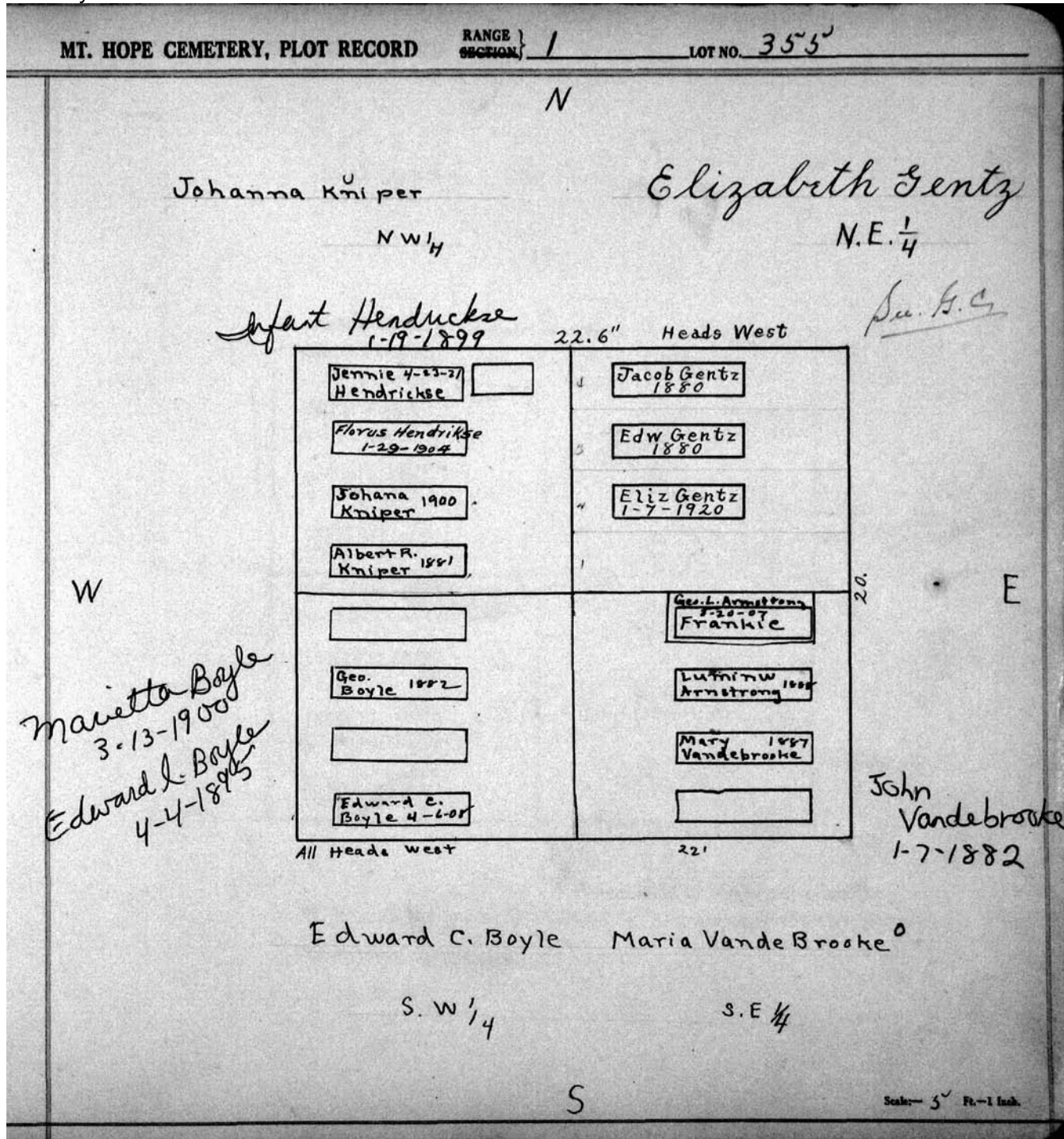
MT. HOPE CEMETERY, PLOT RECORD RANGE SECTION 1 LOT NO. 359

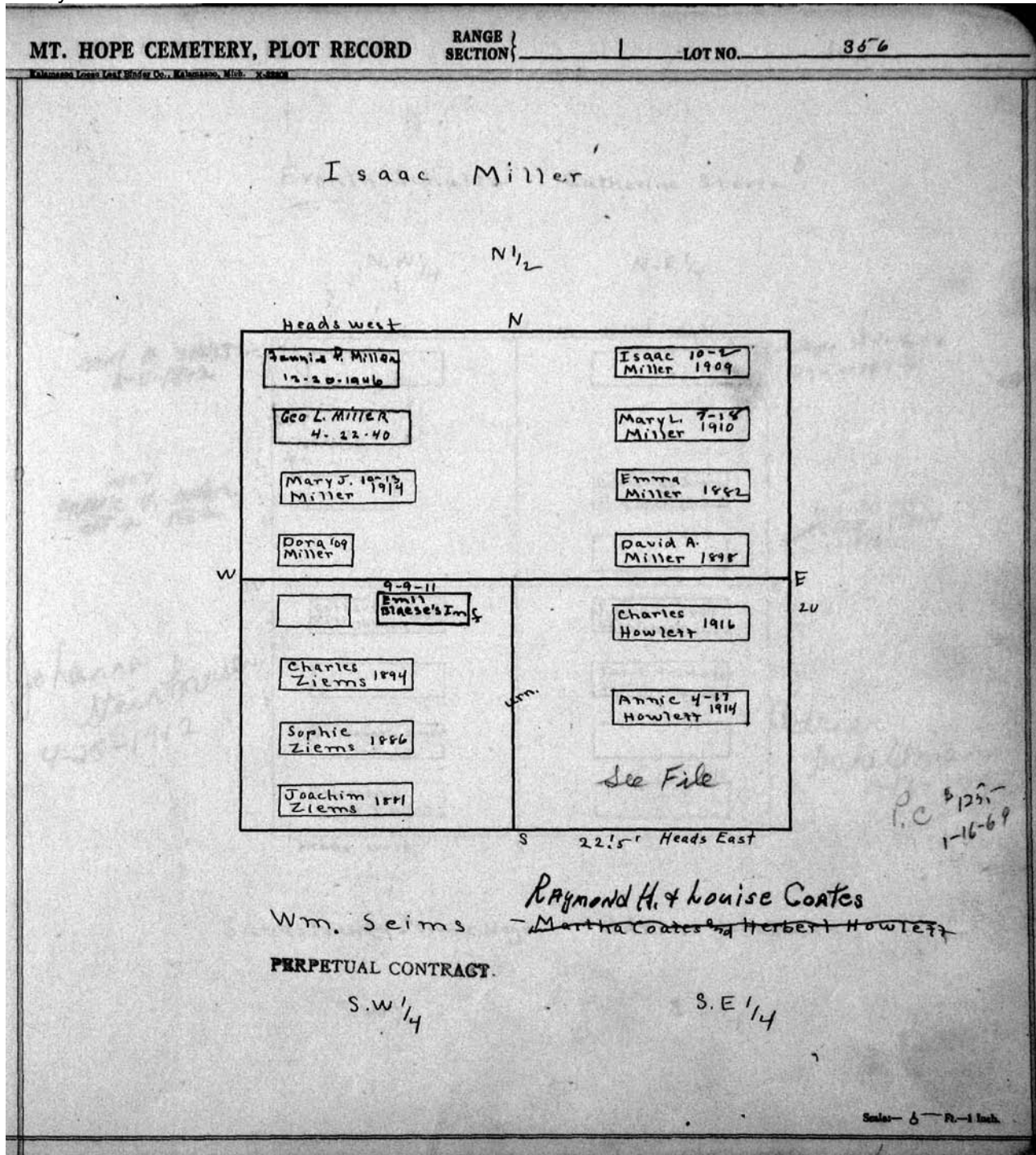
Sarah
~~Jonas~~ Ingham Pitt
North 1/2-354-R-1
PERPETUAL CONTRACT.

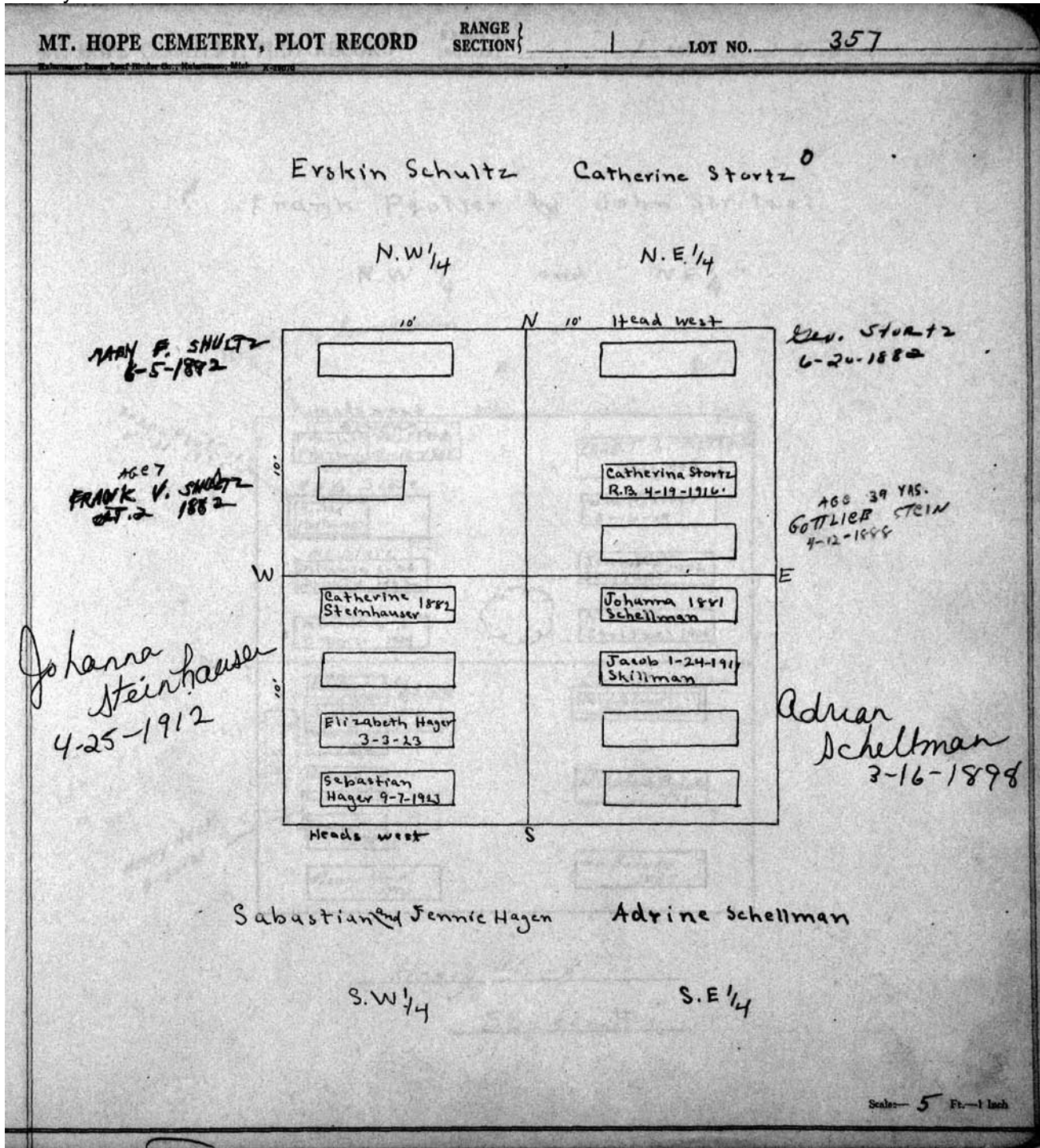


Sec. G. C.
Charles Hemp
South 1/2-354-R-1

Scale: 5 Ft. = 1 inch.







MT. HOPE CEMETERY, PLOT RECORD

RANGE }
SECTION }

LOT NO. 358

Frank Piötter and John Stritzel

N.W. 1/4 and NE 1/4

see file for lowing remains

Franz Piötter
8-31-1925

Heads west 26'

Frank Piötter
9-16-1908

ERNEST L. PIÖTTER
4-3-1968

#5 1/2 Slate
Martha
Piötter 1887

Wm Piötter
3-12-10

#5 Slate
Minnie 6-26
Piötter 1922

John P. Stritzel
1906

Minnie 2-4
Dremer 1914

Albertina
Stritzel 1906

Tena Heck, to
be buried in centre
of these 2 graves
her children

Henry Heck.
3-30-21

H.S.
Ed Heck #6 Slate
1899
Albertine Heck
8-16-1927

Carl Knop 4/2/1911
Lena Schmidt
R.B. 4-25-18

Wm Heck
1888

Wilhelmina Behrke
1899

Conrad Heck
1890

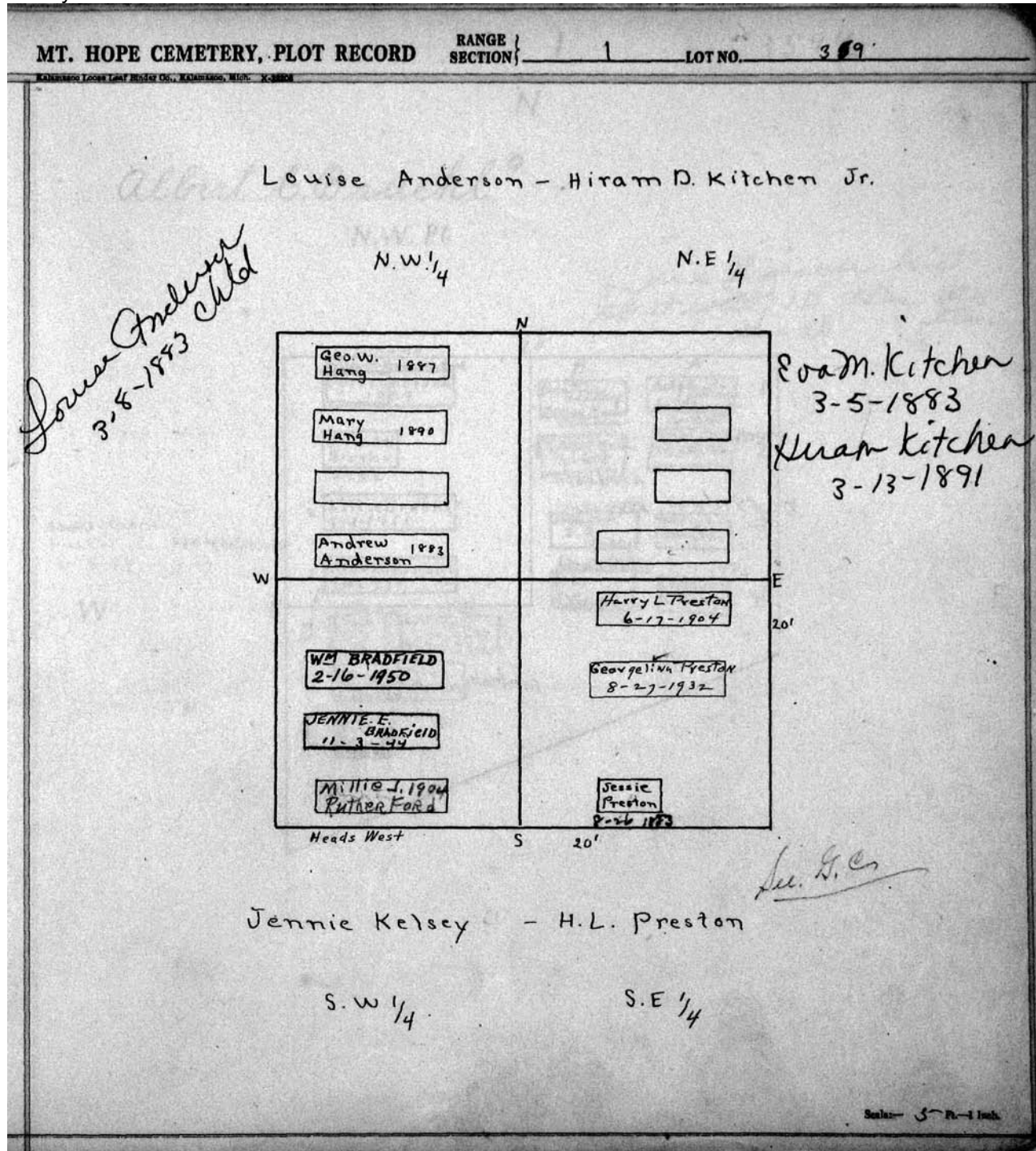
Wm. Behrke
1887

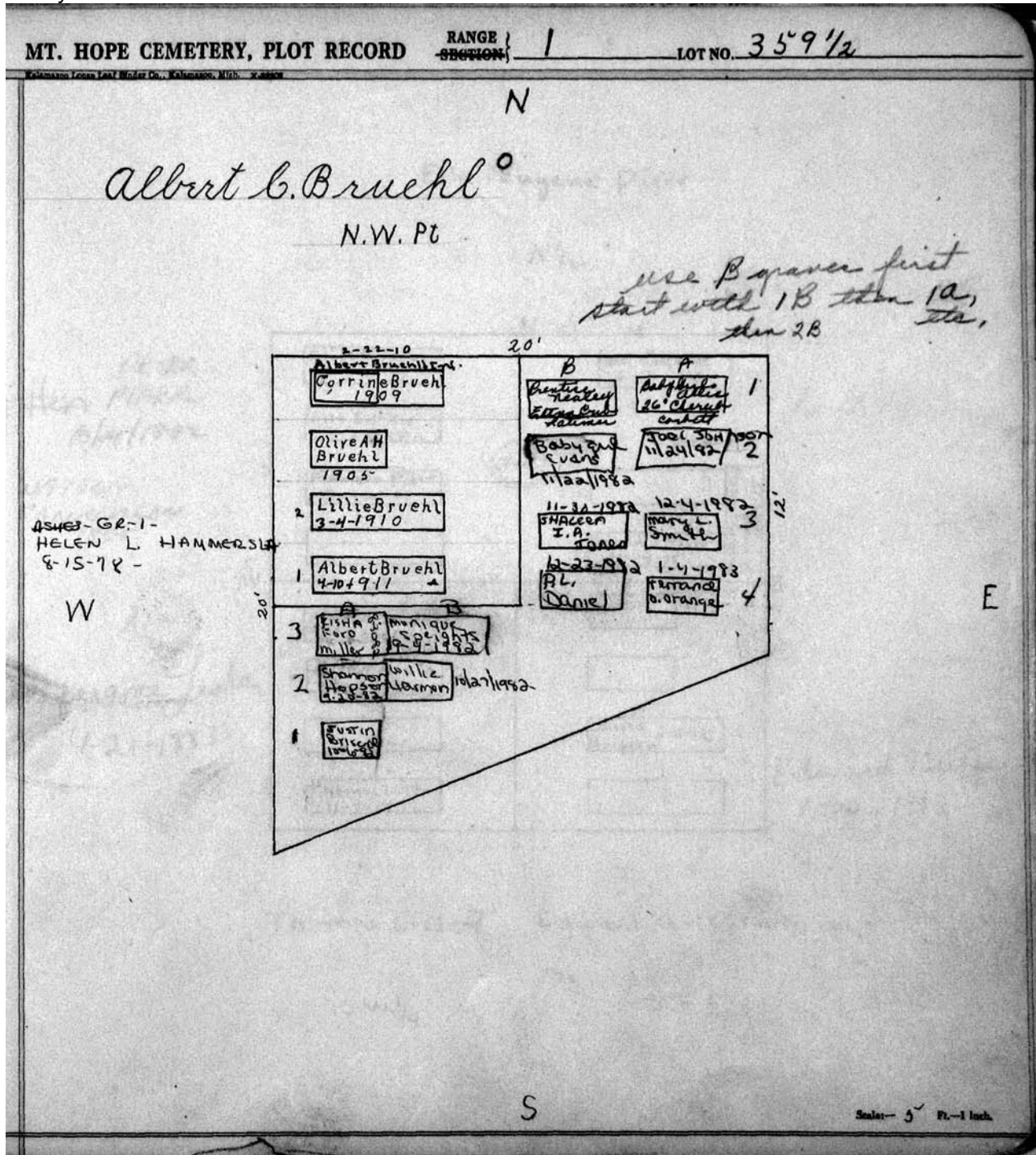
Henry Heck
1901

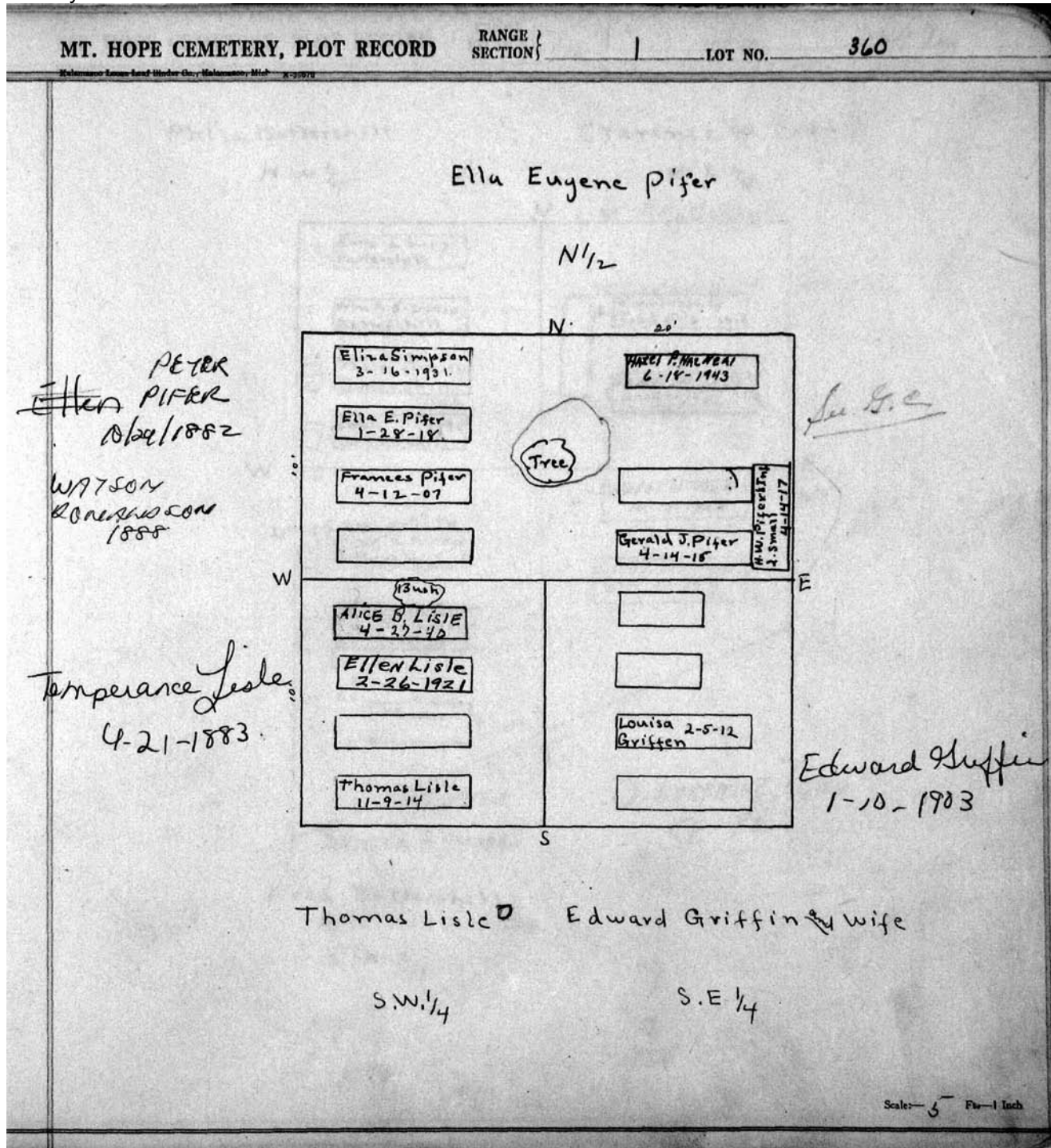
Henry Heck

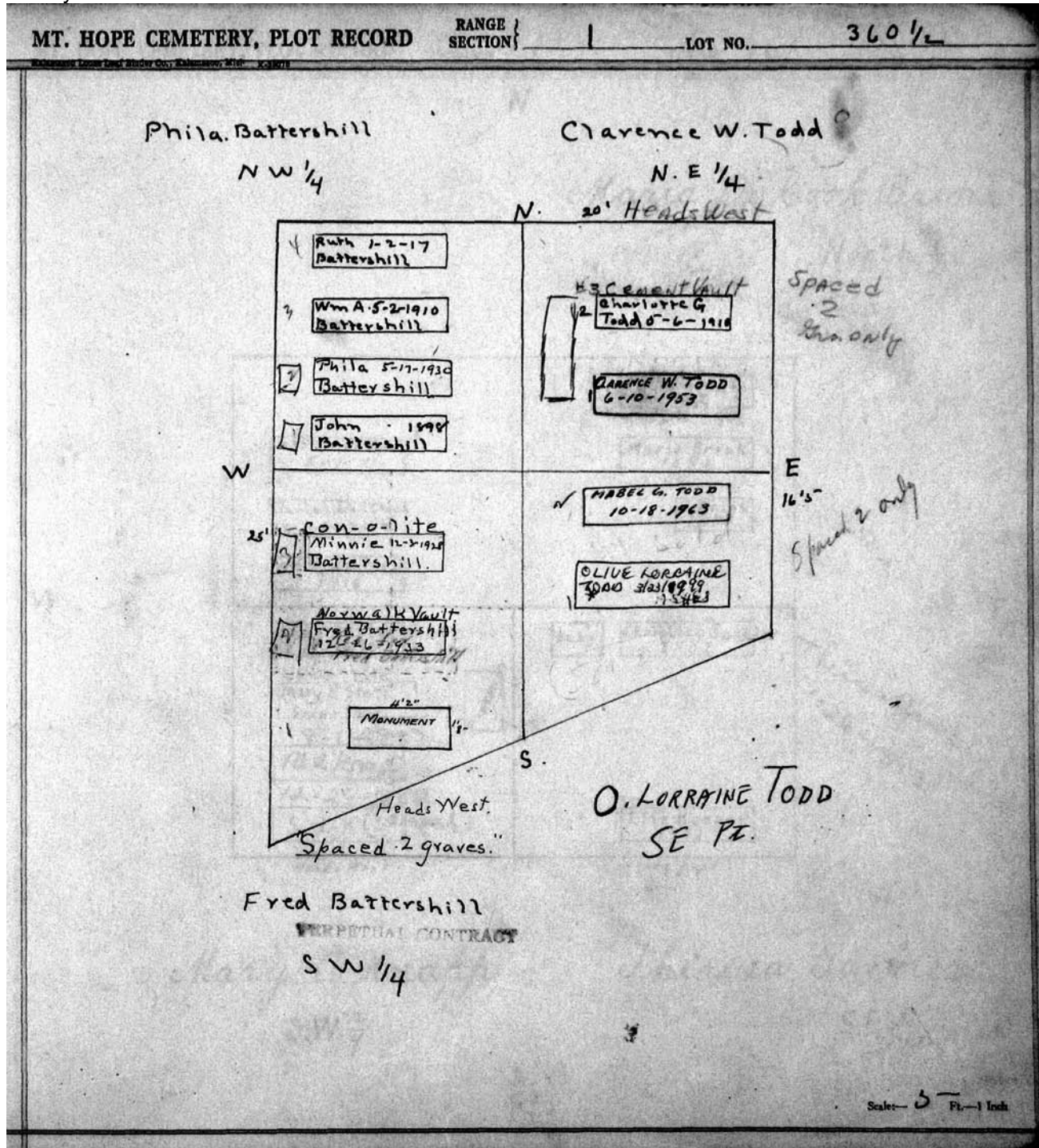
5 1/2 - 3.5A-TR-1

Scale 1/4" = 1 foot









MT. HOPE CEMETERY, PLOT RECORD

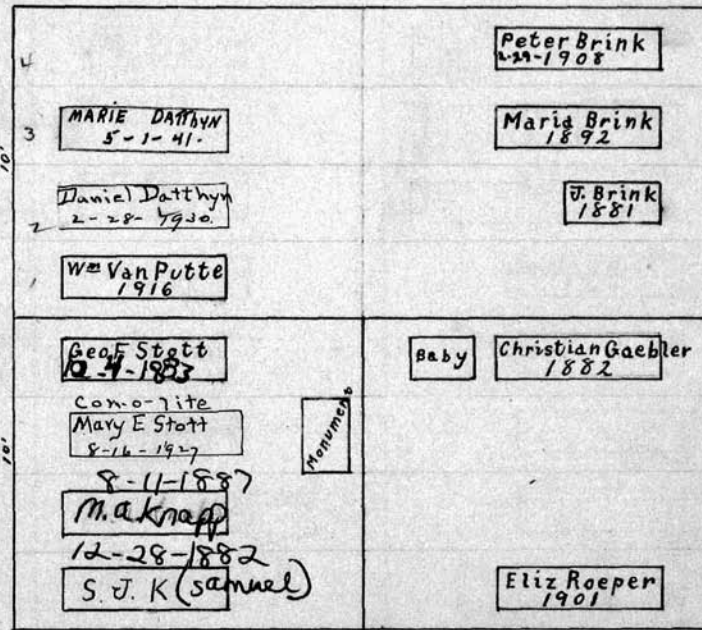
RANGE SECTION 1

LOT NO. 361

N

Maria De Cook Brink

See G.C. North. 1/2



P.C. 150.00
2/7/40

Theresa Gaebler's Child
1-26-1883

W

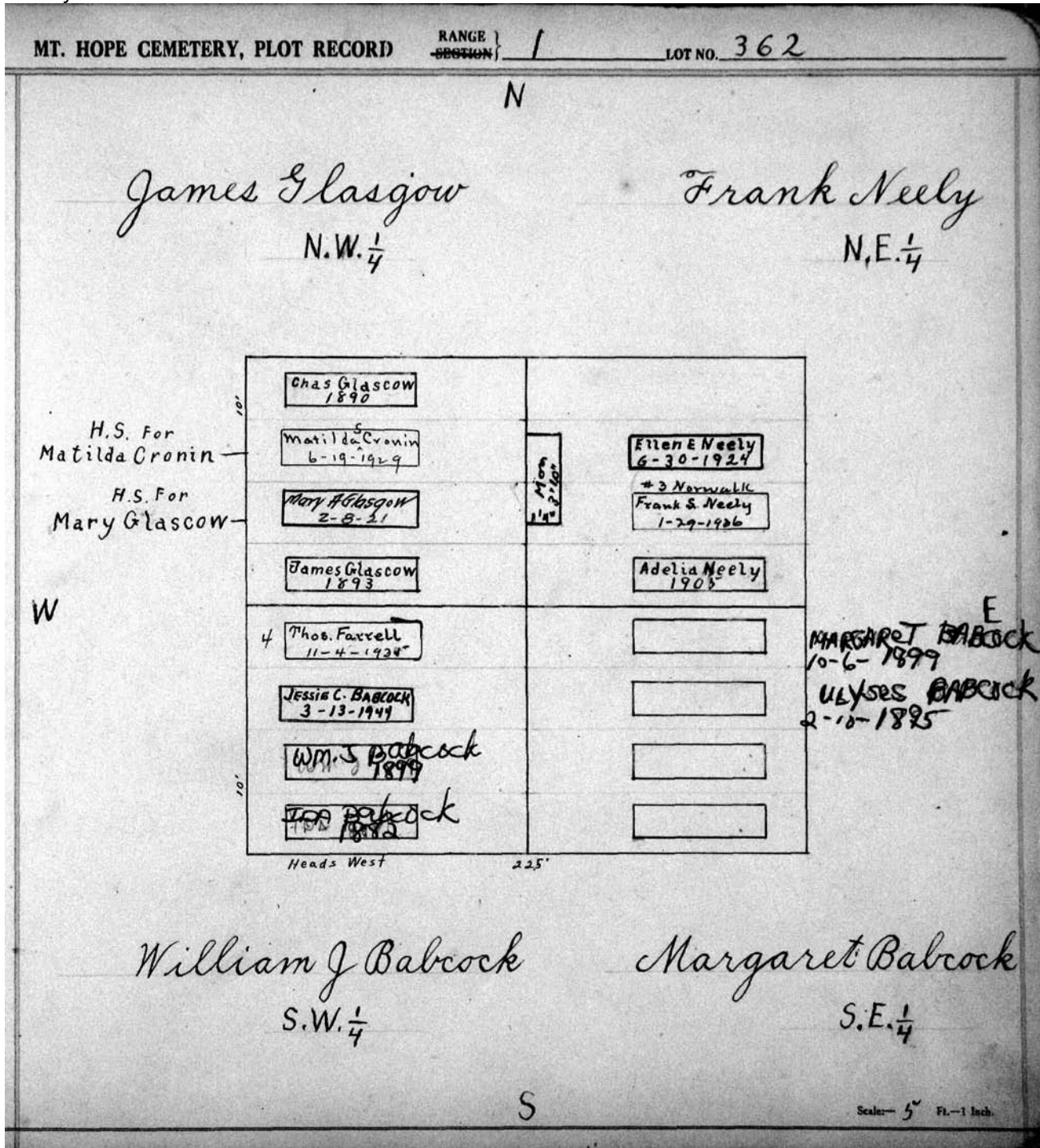
E

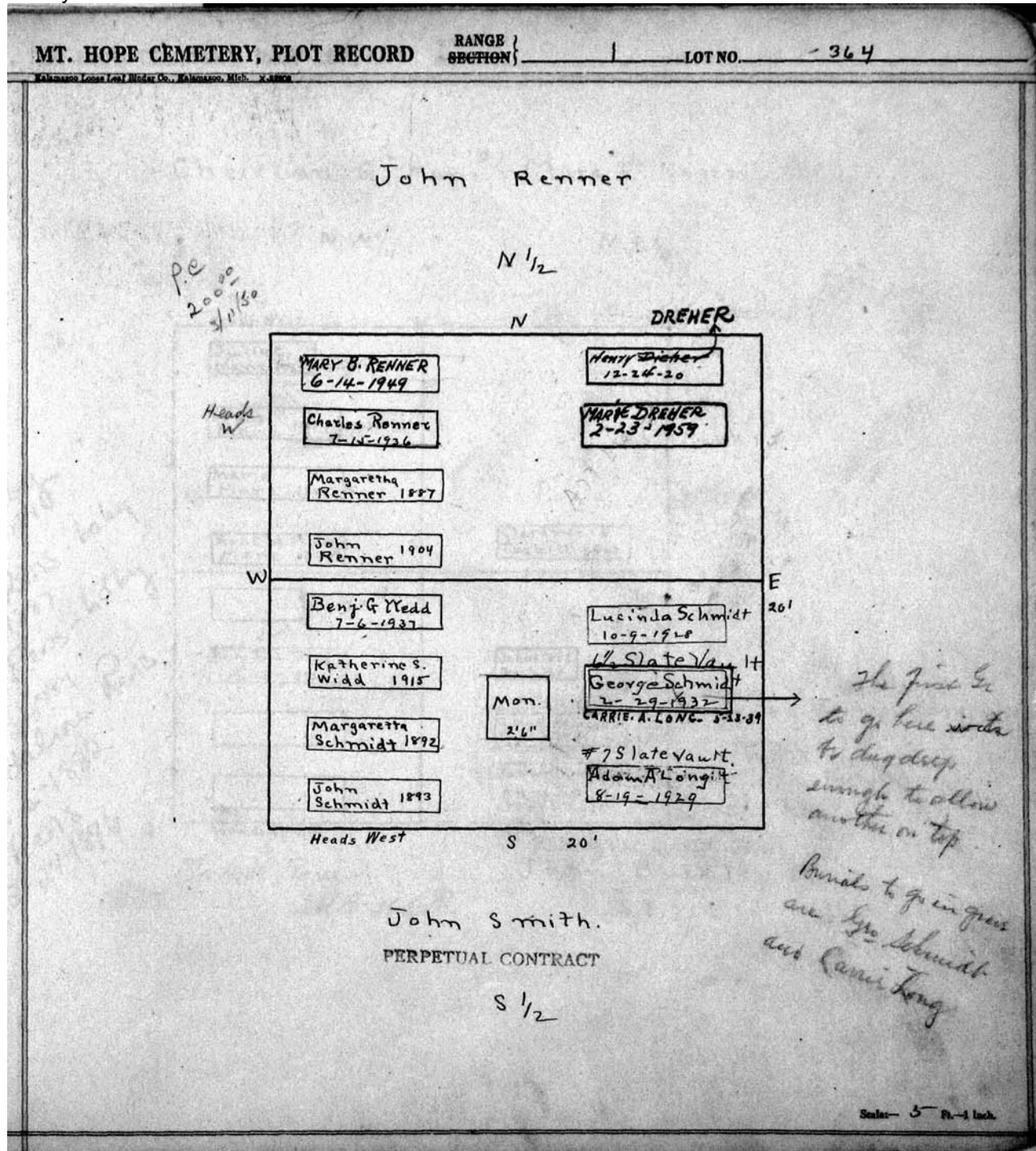
Mary A Knapp
S.W. 1/4

See G.C.
Theresa Gaebler
S.E. 1/4

S

Scale 5" Ft. - 1 Inch





MT. HOPE CEMETERY, PLOT RECORD

RANGE SECTION

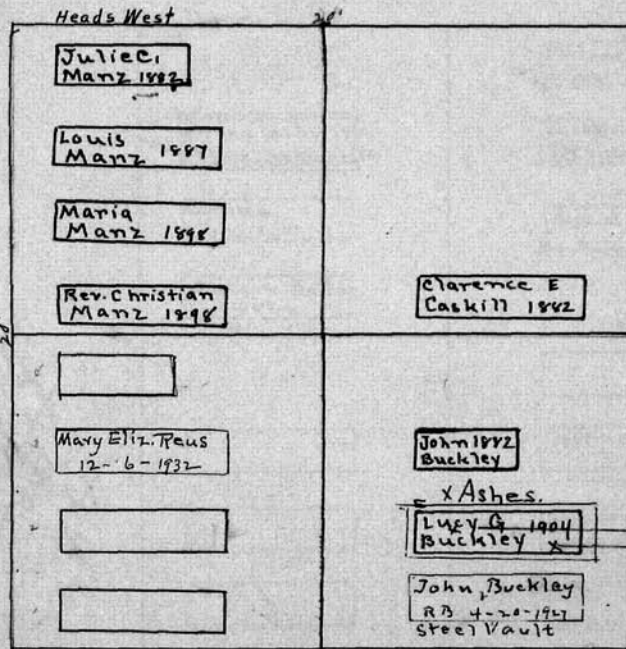
LOT NO. 365

Form 1

Christian G Manz^o - Clara E Rogers

N.W. 1/4

N.E. 1/4



Eda Rens - baby
4-15-1888
Sophie E. Rens - baby
5-12-1887
Lizzie Rens - baby
5-2-1884
Magdaline Rens
6-2-1882
Wm. Rens
3-24-1896

Michael Rens s
S.W. 1/4 - 365 - P-1

PERPETUAL CONTRACT
John Buckley o
S.E. 1/4

Head end
Frederick C Buckley RB 4-18-1932
Elsie M. Buckley RB 4-18-1932
Foot End

Scale 5 ft. - 1 inch.

MT. HOPE CEMETERY, PLOT RECORD


RANGE } SECTION }

LOT NO. 366

Caroline and Wilhelmina Stenzel

N 1/2

Heads west



P.O.
12/19/07
2000

Lucy Wright
4-18-1888
Larue A. Wright
3-2-1888
George Wright
12-10-1888
John M. Wright
11-2-26-1891

Betsy Stevenson
10-23-1882
62 yrs.

Lucy Wright. Elizabeth Jones

S.W. 1/4 S.E. 1/4

Scale - 5 Ft. - 1 Inch

MT. HOPE CEMETERY, PLOT RECORD

RANGE SECTION 1

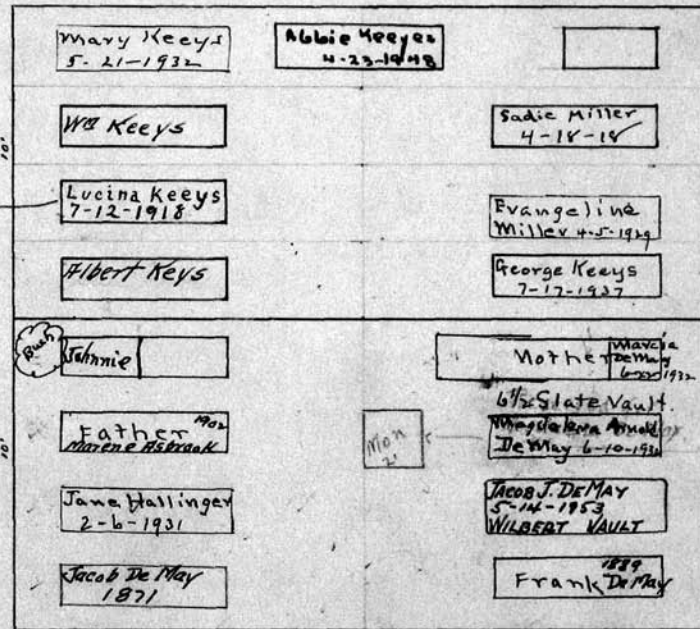
LOT NO. 367

N

George F. Keays
North 1/2

W

E



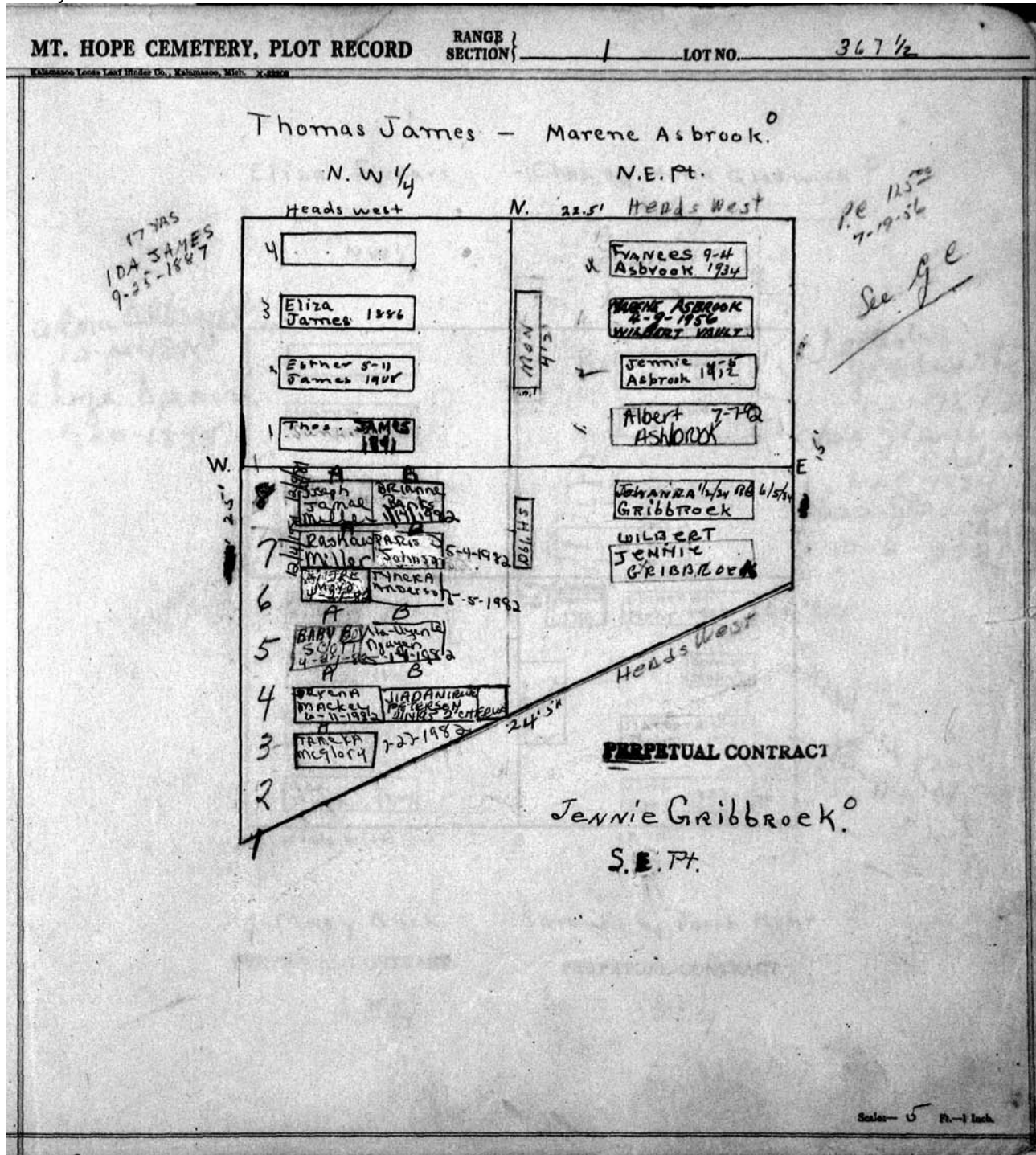
Heads West 22'

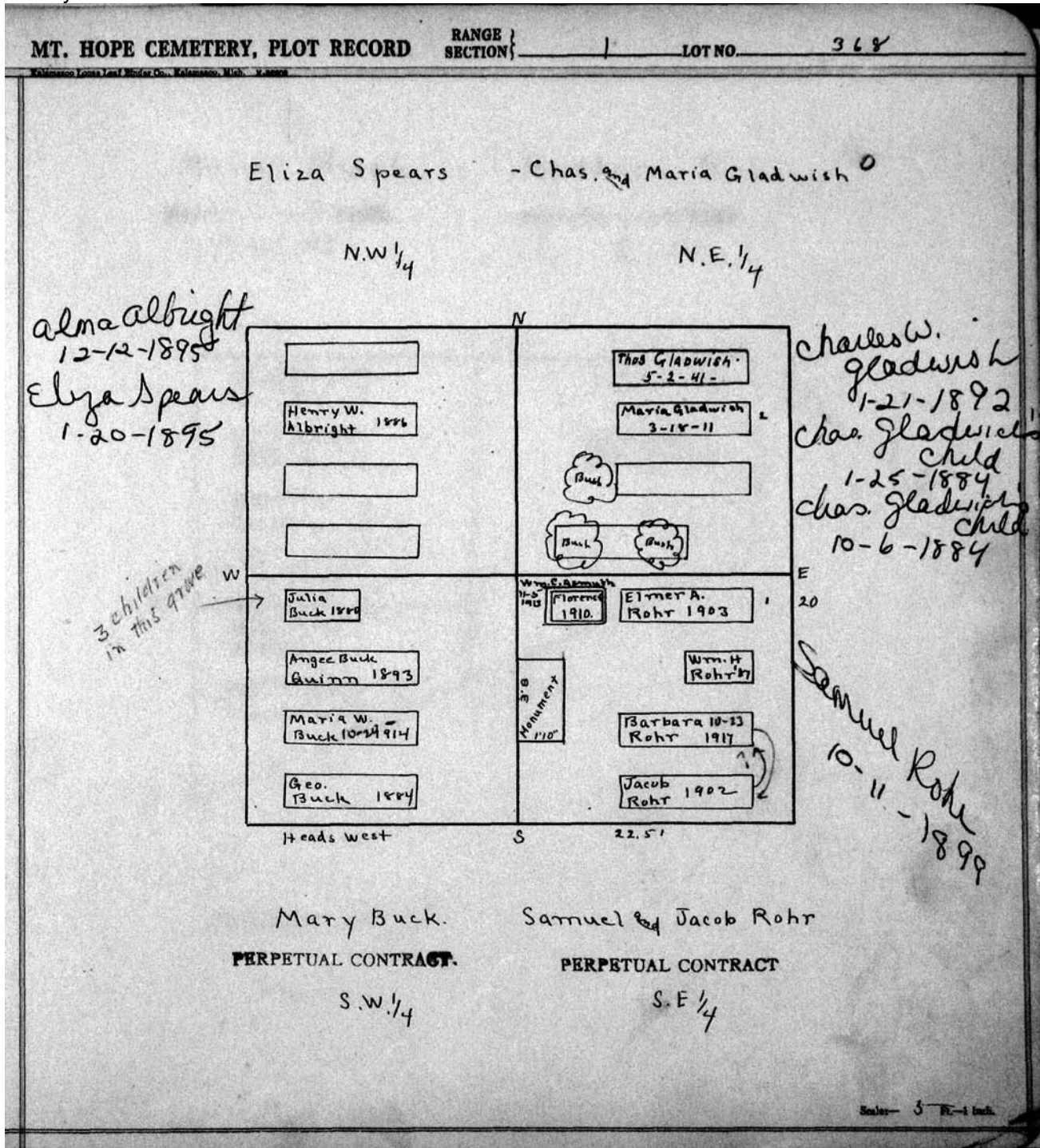
Martin Estbrook

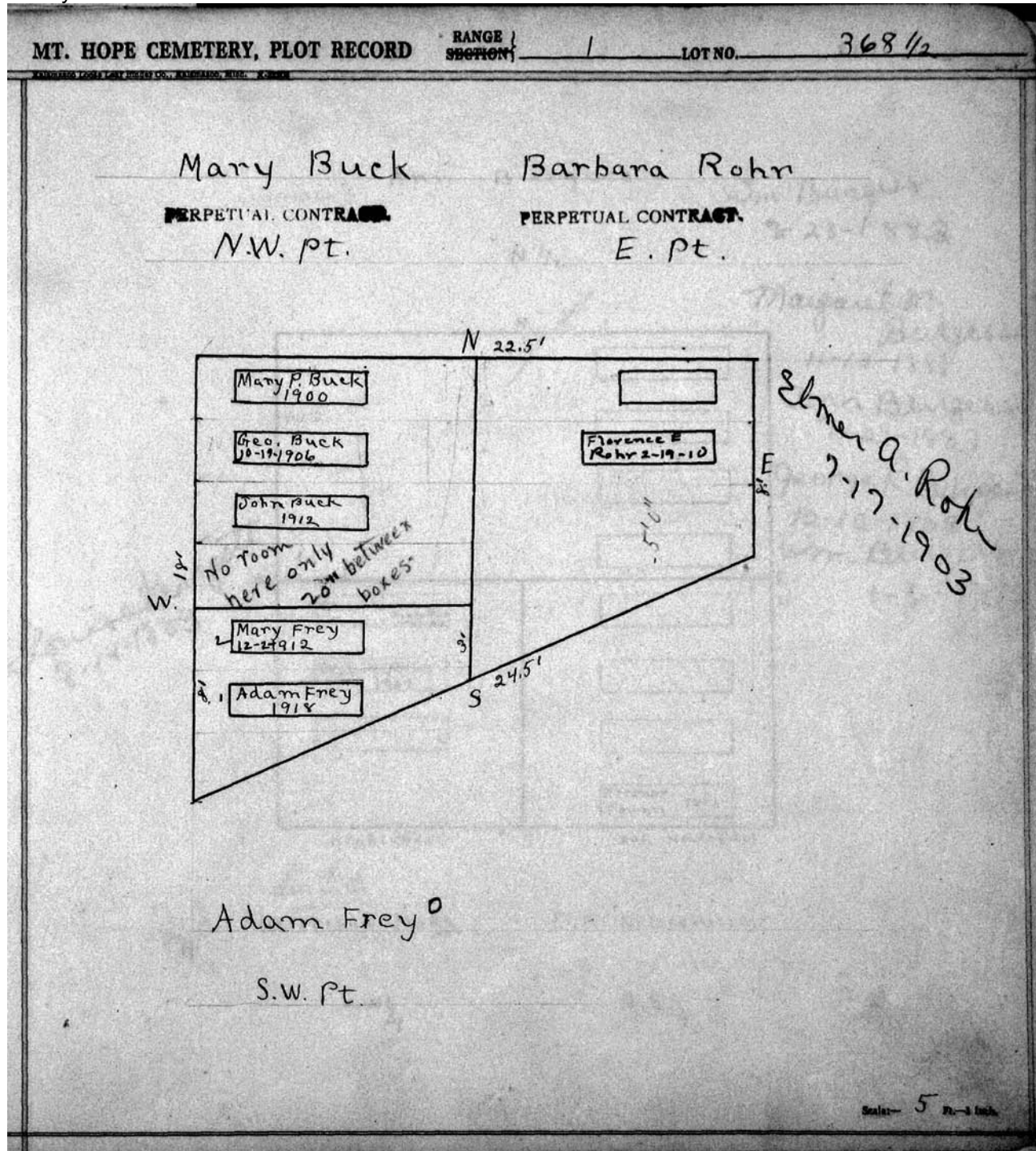
S 1/2

S

Scale: 5" Ft. = 1 Inch.







MT. HOPE CEMETERY, PLOT RECORD RANGE SECTION } 1 LOT NO. 369

Kalamazoo County East of Ridge Dr., Kalamazoo, Mich. 49001

Ann Burgess
 Wm. Burgess
 8-23-1882

N 1/2
 N

Margaret M. Burgess
 11-13-1883

Ann Burgess
 7-21-1887

George R. Burgess
 12-12-1903

Wm. Burgess
 1-6-1893

Louisa Kemgott
 8-14-1883

Christiane Makk
 his wife 8-27-07

Dr. E. H. Makk
 1902

Sun

Eleanor Powell 1893

Heads west S 201 Heads East

Sec. G.C.
 Christiana Makk - E.R. Williamson

S.W. 1/4 S.E. 1/4

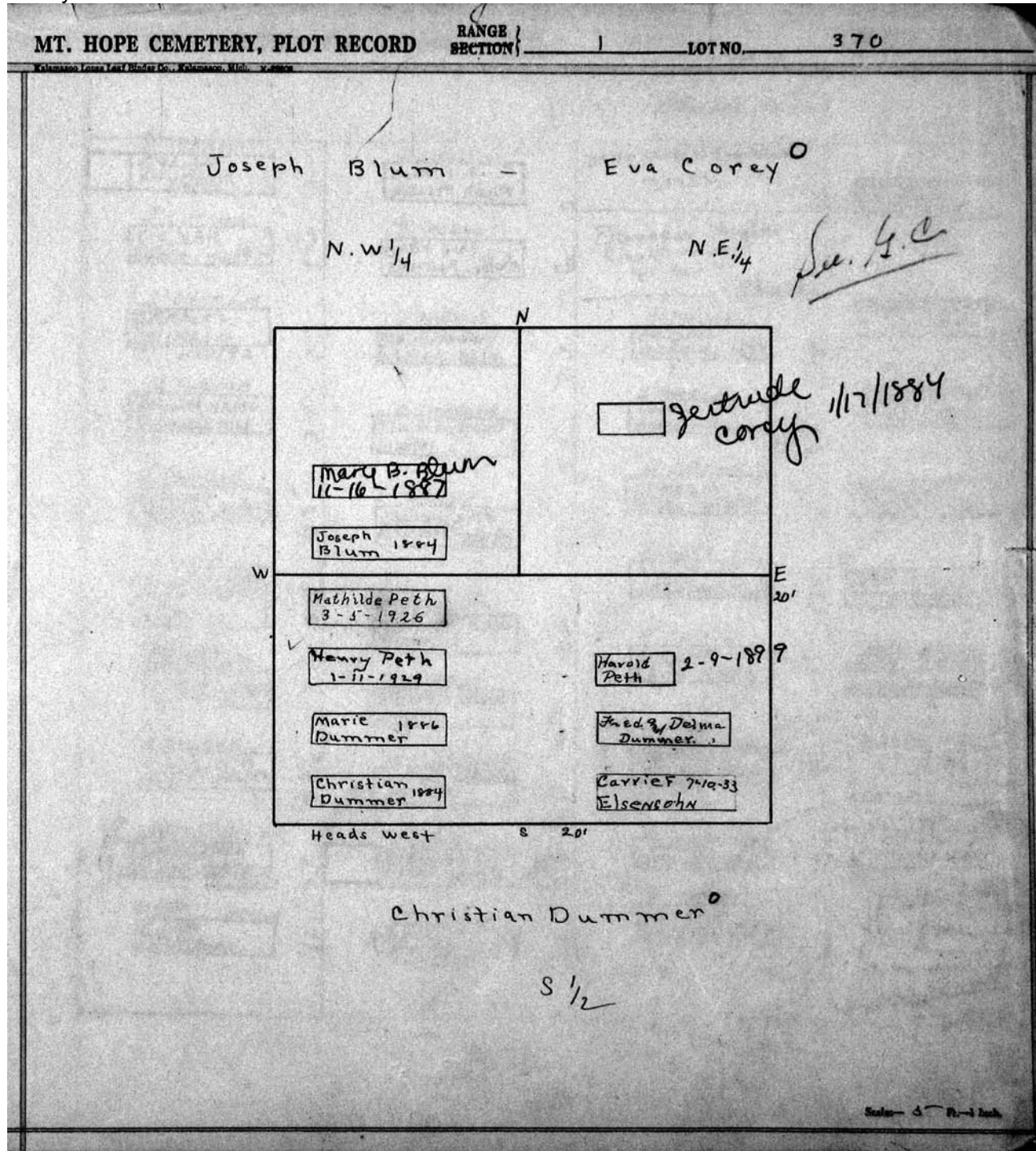
Scale - 1 inch

MT. HOPE CEMETERY, PLOT RECORD		RANGE 1	LOT NO.
SECTION			369E
Reggie Davis 2-23-90	Dante W. Laurey 21 4-20-90 CHERUB	DESEAN CARROLL SIZEM 7/27/90	21 2' CHERUB DANIELLE BEE'ANS 11/20/90
Michael A. Johnson 2-22-90	Chain W. Rodcliff 3-29-90 3' CHERUBS	Latrice Jones 7-13-90	20 FAYE CLARK OCT. 26, 1990
Charcoal L. Balkum 11/19/90	Claudia Echeant 2-28-90	CORY M. ELSAN 6/22/90 2' CHERUB	19 Bolygil Ball 10-26-90
	ANA BABY RICHARDSON ERRINGTON TOWNSEND 2-26-90	Gillian Kelly 5-31-90	18 Brandon Henry 9-25-90 24' Cloud
		2' CHERUB BABY BOY EDWARDS 10/21/90	17 Chantal M. Davis 9-5-90 Cloud
		3' CHERUB Arsenio Rios 5-21-90	16 JEROME CHARLES 6/11/73 (77)
			15 Dwayne Felles 8-9-90 Cherub
			14 Baron Fruster 8-9-90

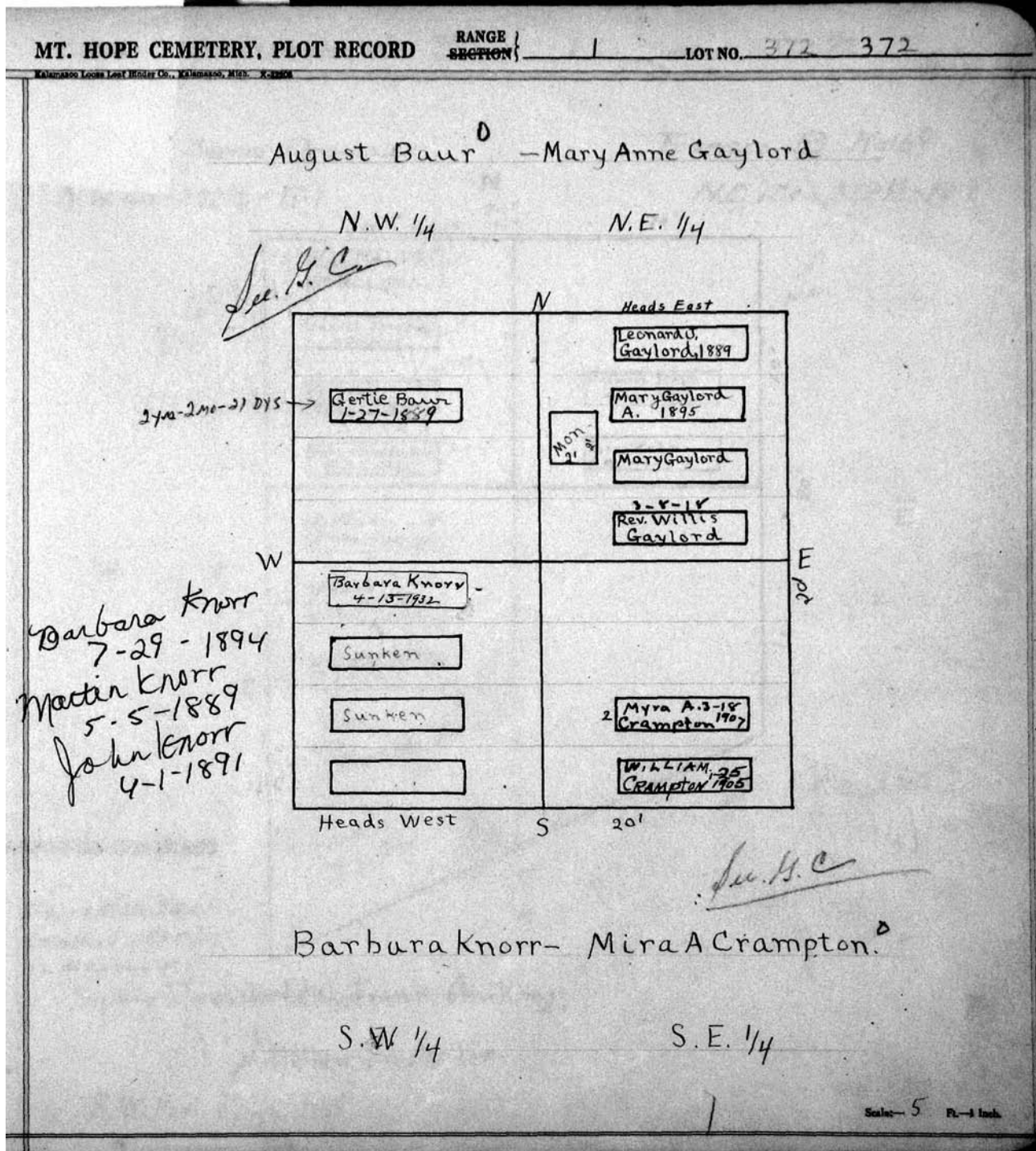
111

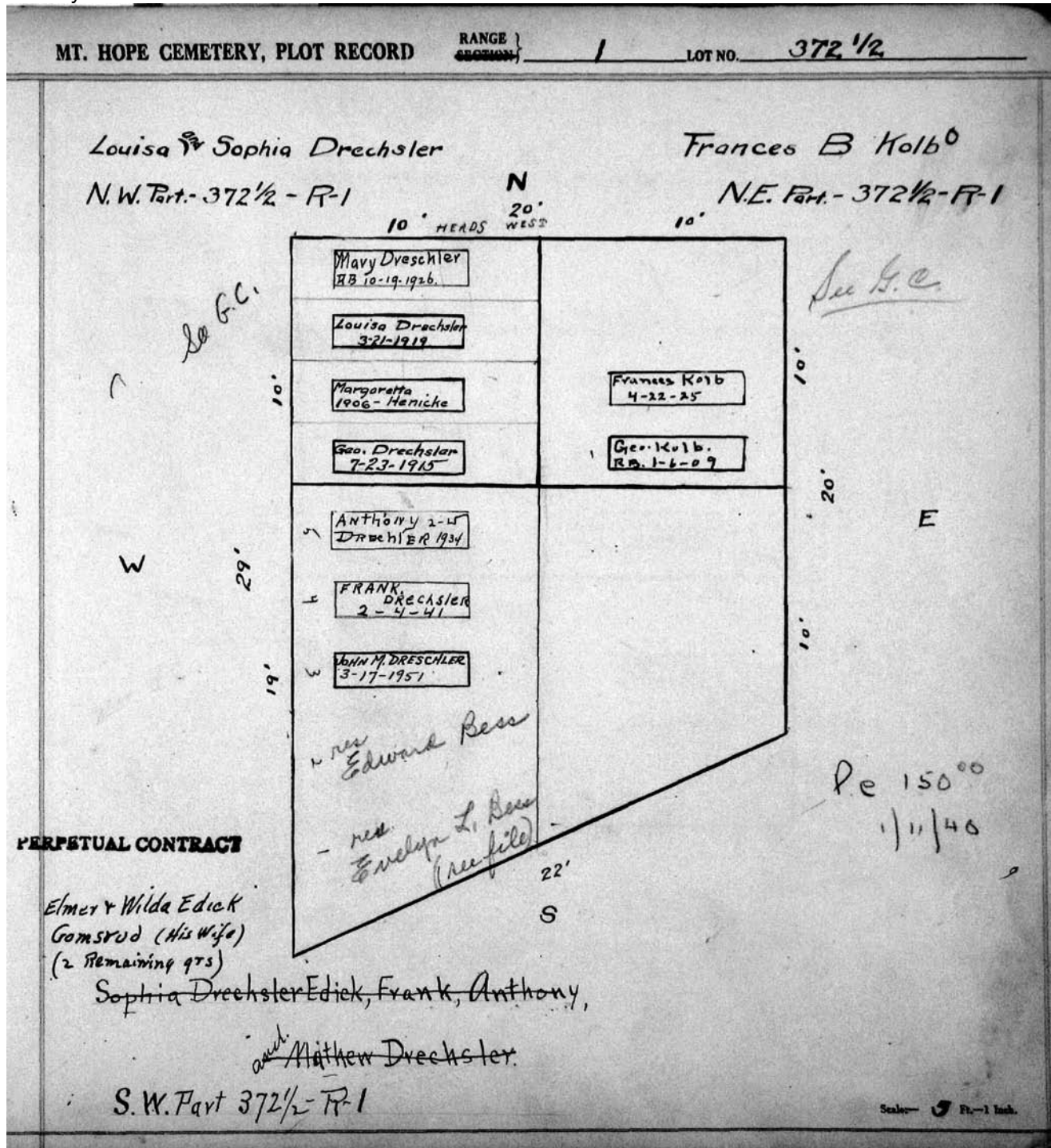
2

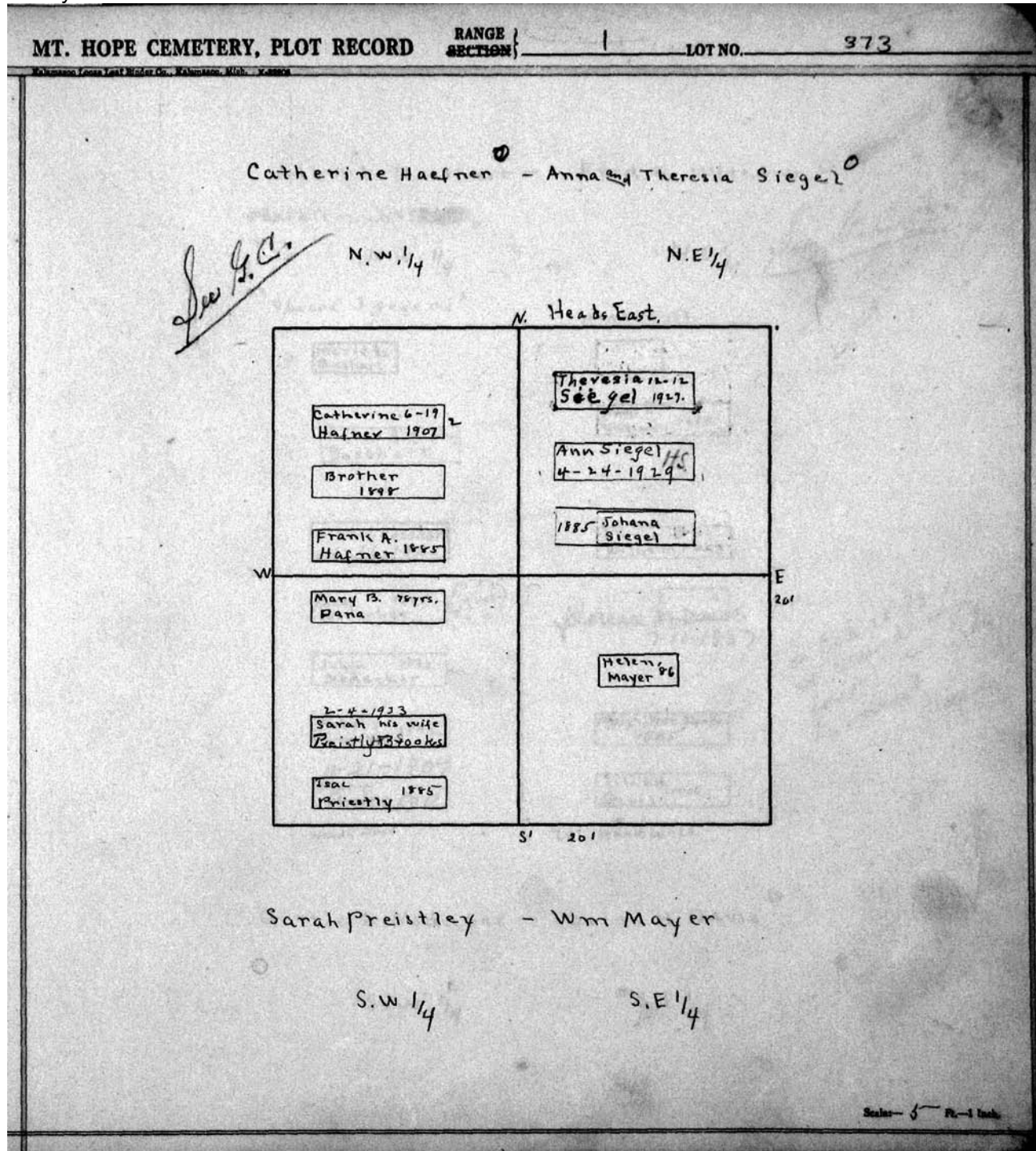
(IN MEMORY ONLY NO BURIAL)



MT. HOPE CEMETERY, PLOT RECORD		RANGE SECTION	LOT NO.
		1	370 1/2
HEADS WEST			
3' CHERUB DYLAN DEJAGER 10/19/92	2' CHERUB CORWIN E. BILLUPS 10/11/91	BABY HEAVEN ROBINSON 3/25/91	2' CHERUB MATTHEW SAY AGLAN 12/15/90 2' CHERUBS
2' CHERUBS TIKIAH SPEKE 11/10/92	2' CHERUB BABY GIRL BENTLEY 10/21/91	Princess Shylah Chattman 4-30-91 2' Cherub	Reginald Clark Jr. 12-12-90
3' CHERUBS DARREL JOHNSON 11/29/92	3' CHERUB AIRIEAUSHA CARTER 11/11/91	2' CHERUB ADRIAN MURKIN 6/10/91	Constance Green 12-13-90
2' CHERUB BRIAN DUMBLETON 11/30/92	3' CHERUB OSWALD JONES 11/20/91	2' CHERUB ANTWAN KIRKLAND 7/3/91	MARLON BOWERS 11/27/91 3' CHERUBS
3' CHERUB ASHLEY SMITH 2/1/92	2' CHERUB SHARONATA KARIBAR 11/2/91	3' CHERUB COURTNEY JACKSON 10/6/91	BABY GIRL HONOR 2/1/91 2' CHERUB
3' CHERUBS IESHA QUARLES 2/1/92	ETERNA BABY BOY RICKS 11/27/91	2' CHERUB SHERARD LEON 7/26/91	2/8/91 3' CHERUB BRIAN, BRYAN BRITTANY-JOHNSON
3' CHERUBS GLORIA RIGGINS 3/13/92	3' CHERUB DARON A ADAMS 12/4/91	2' CHERUB THURSTON YOUNG 8/27/91	Baby Boy Mceny 2-21-91 2' Cherub
3' CHERUB OLIVIA ISHA LUCIUS 2/26/92	3' CHERUB CECIL HARRIS 12-9-91	2' CHERUB LONNIE STOWBRIDGE 3/28/91	23" x 47" BABY REST KAESWANNA AMIGOOD 2/23/91
4' 1/2' 2' CHERUBS TRIVIANA QUAN BRYAN	2' CHERUB BRANDON C. EVANS 12/11/91	2' CHERUB JUSTINA HILLMAN 9/18/91	B. ruttan B. rupp Yolanda Smith 3-9-91
4' 1/2' 2' CHERUB LEAH NEWSOME	2' CHERUB BRANCIF FINNOS 12/26/91		







MT. HOPE CEMETERY, PLOT RECORD

RANGE SECTION

LOT NO.

374

Albert Bosshart - Fred A Witham 0

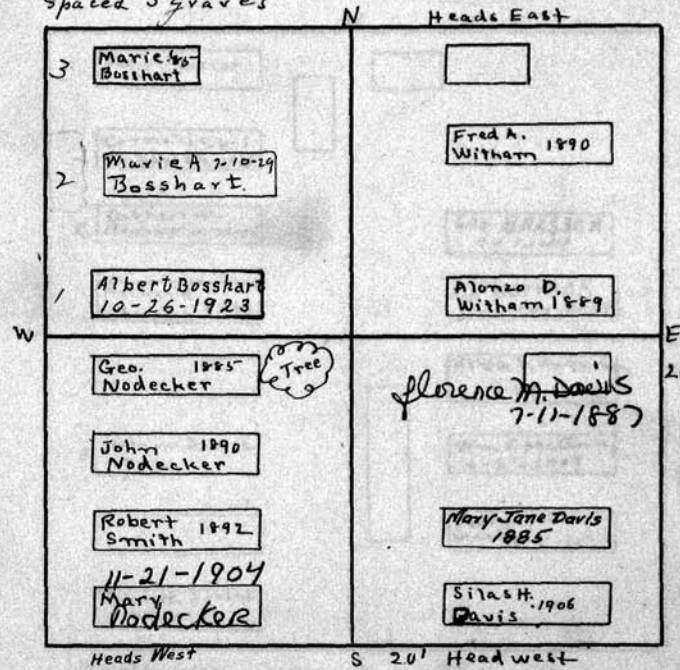
PERPETUAL CONTRACT

N.W. 1/4

N.E. 1/4

See G.C.

"Spaced 3 graves"



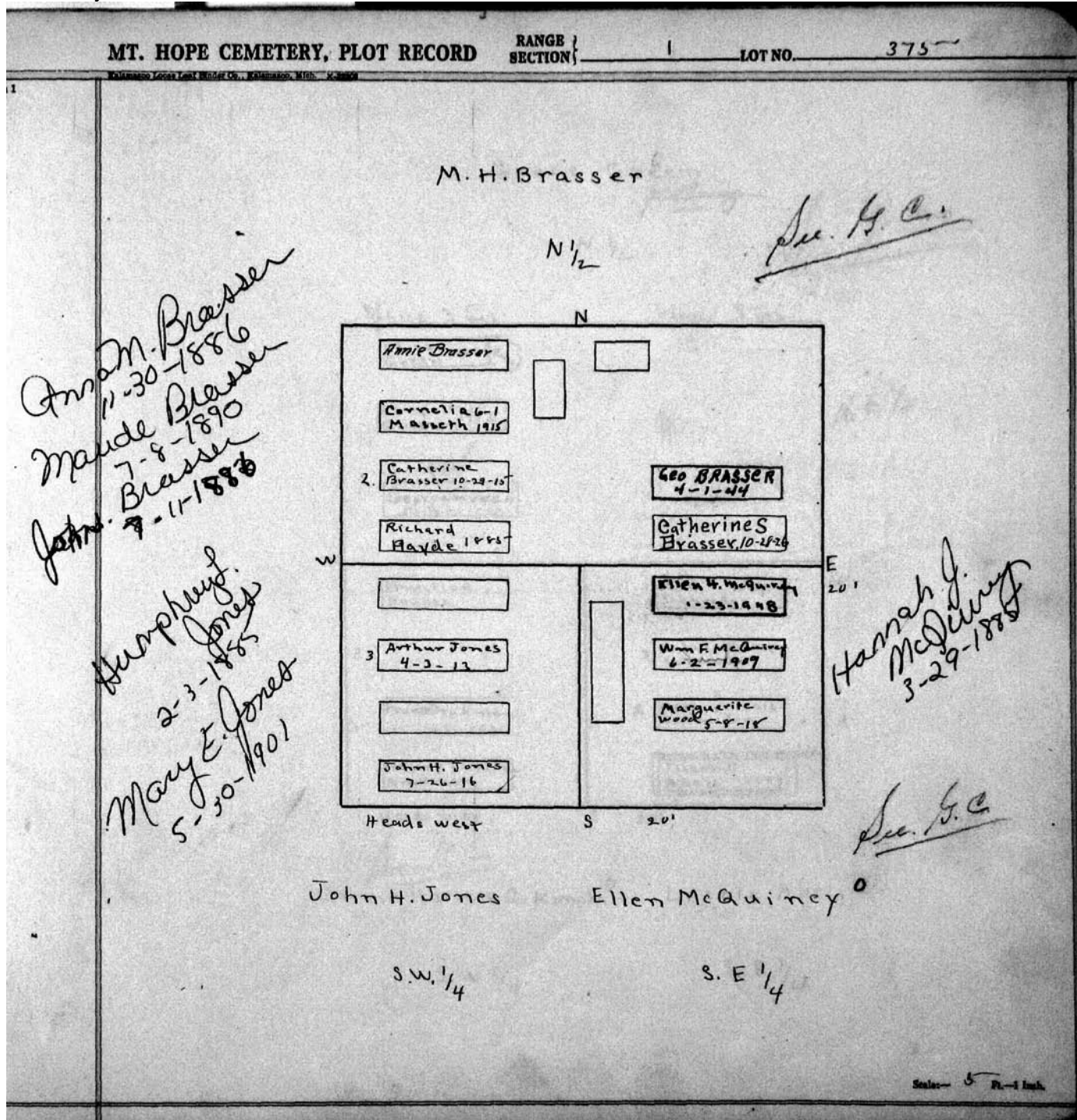
on Feb 25, 1969 we received a check for 70.00 see file no direct descendants

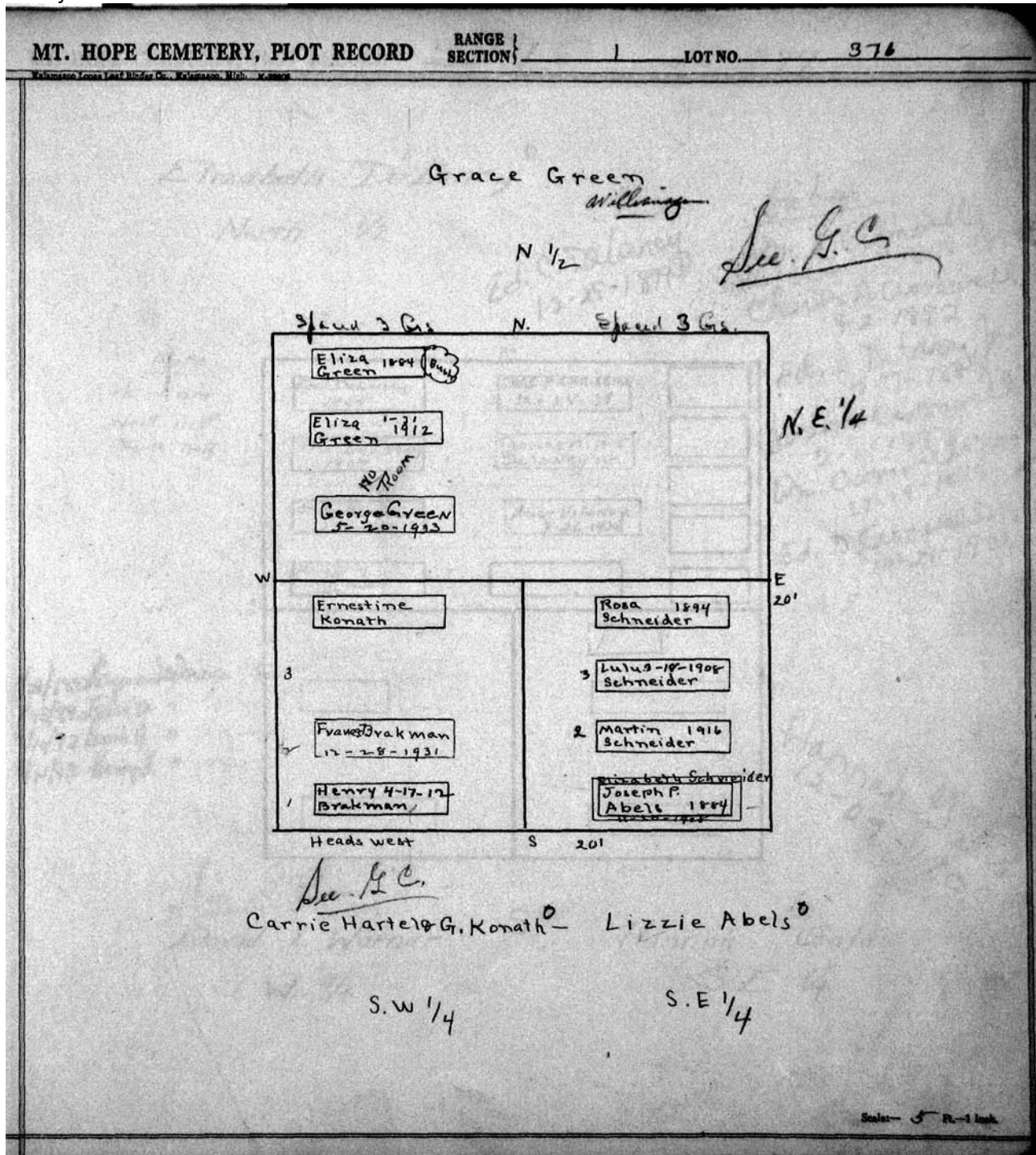
Gottlieb Nodecker - Silas H. Davis 0

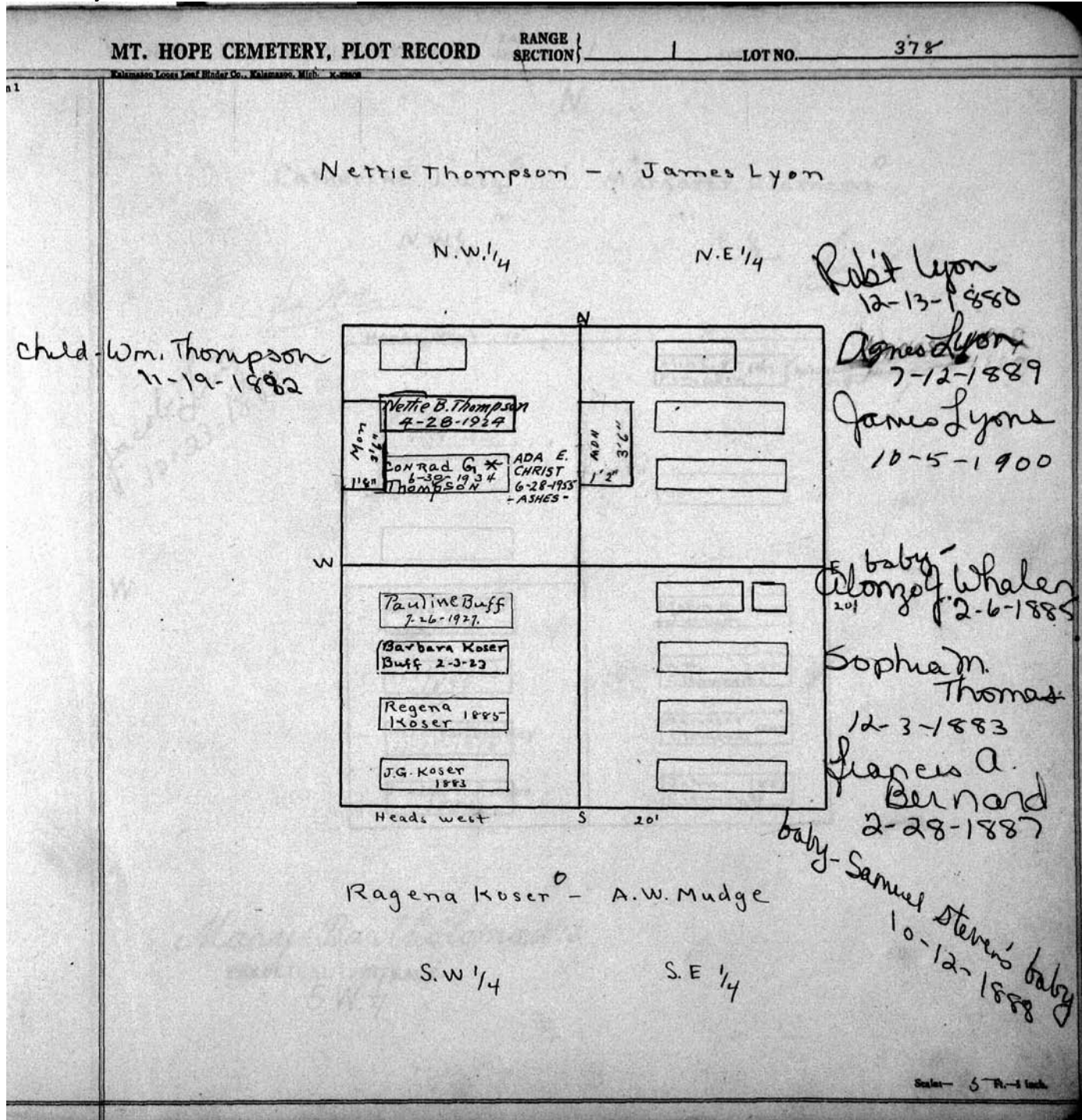
S.W. 1/4

S.E. 1/4

Scale 5 ft. = 1 inch







MT. HOPE CEMETERY, PLOT RECORD

RANGE SECTION } 1

LOT NO. 379

N

Catherine Lutz⁰

Margaret Clement⁰

N. W. 1/4

E 1/2

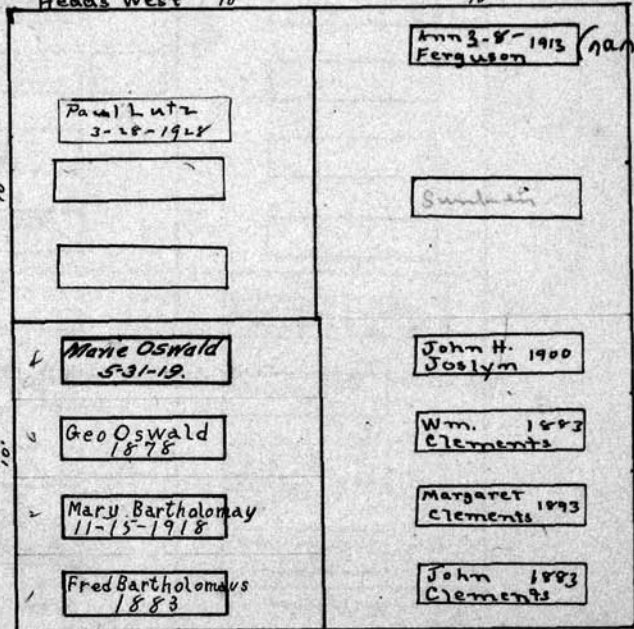
Sec. G.C.

Sec. G.C.

*Jacob Lutz
12-23-1883*

Heads West 10'

10'



W

E

Mary Bartholomass

PERPETUAL CONTRACT.

S. W. 1/4

S

Scale: 3" = 1 foot.

MT. HOPE CEMETERY, PLOT RECORD

RANGE 1
SECTION 1

LOT NO. 380

Form 1

Samuel Sutter

N.W. 1/4-380-R-1

Richard Treehouse

N.E. 1/4

PERPETUAL CONTRACT

Bertha Thurston 11-1-17	
Mary Sutter 1880	
Mary Sutter 1880	
Samuel Sutter 1904	
	Eddie Buck Sda Buck
	Samuel Buck 1916
	Lois B. + 11 M.C. Aug 1933
Mother	Howard L. Buck 6-8-18

Heads west

Heads west

Constantine Kaiser
 5-13-1893
 Charles Kaiser
 5-18-1883
 Mary Queen Kaiser
 1-21-1893
 Adol. Hattie Kaiser
 Infant
 5-13-1897
 Alfred Kaiser
 7-7-1902

standing by A. Kaiser

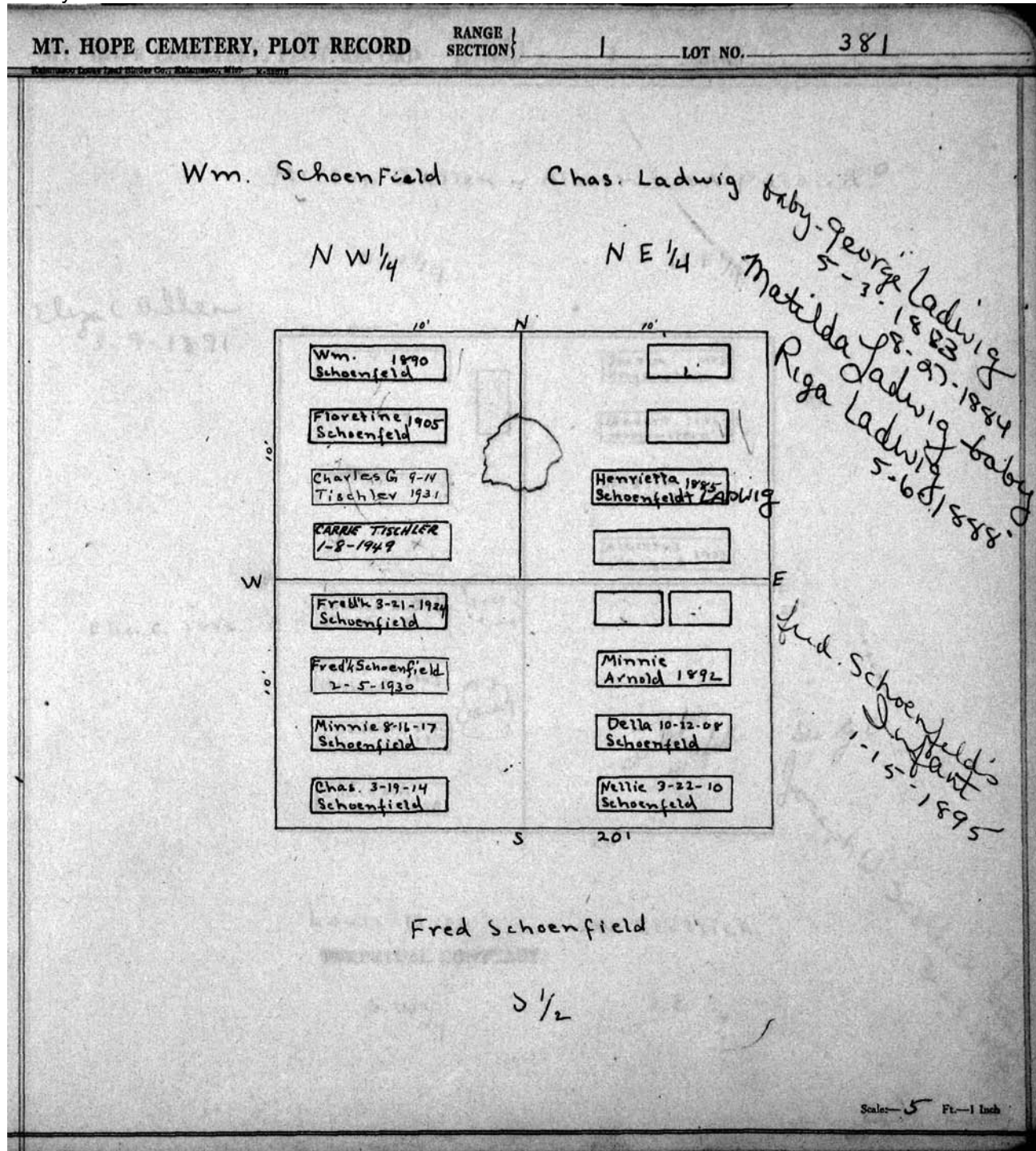
S.W. 1/4

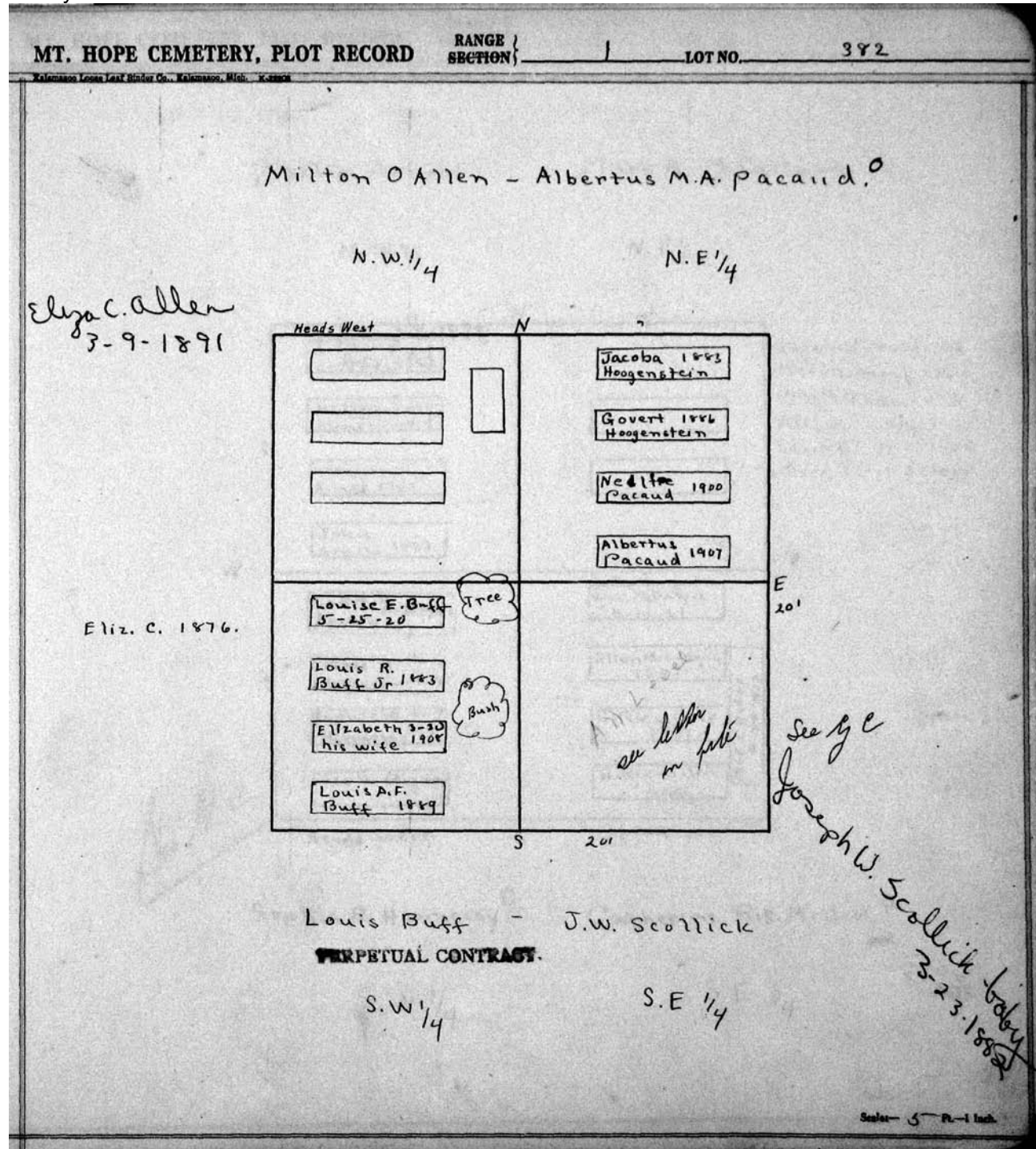
Samuel Buck

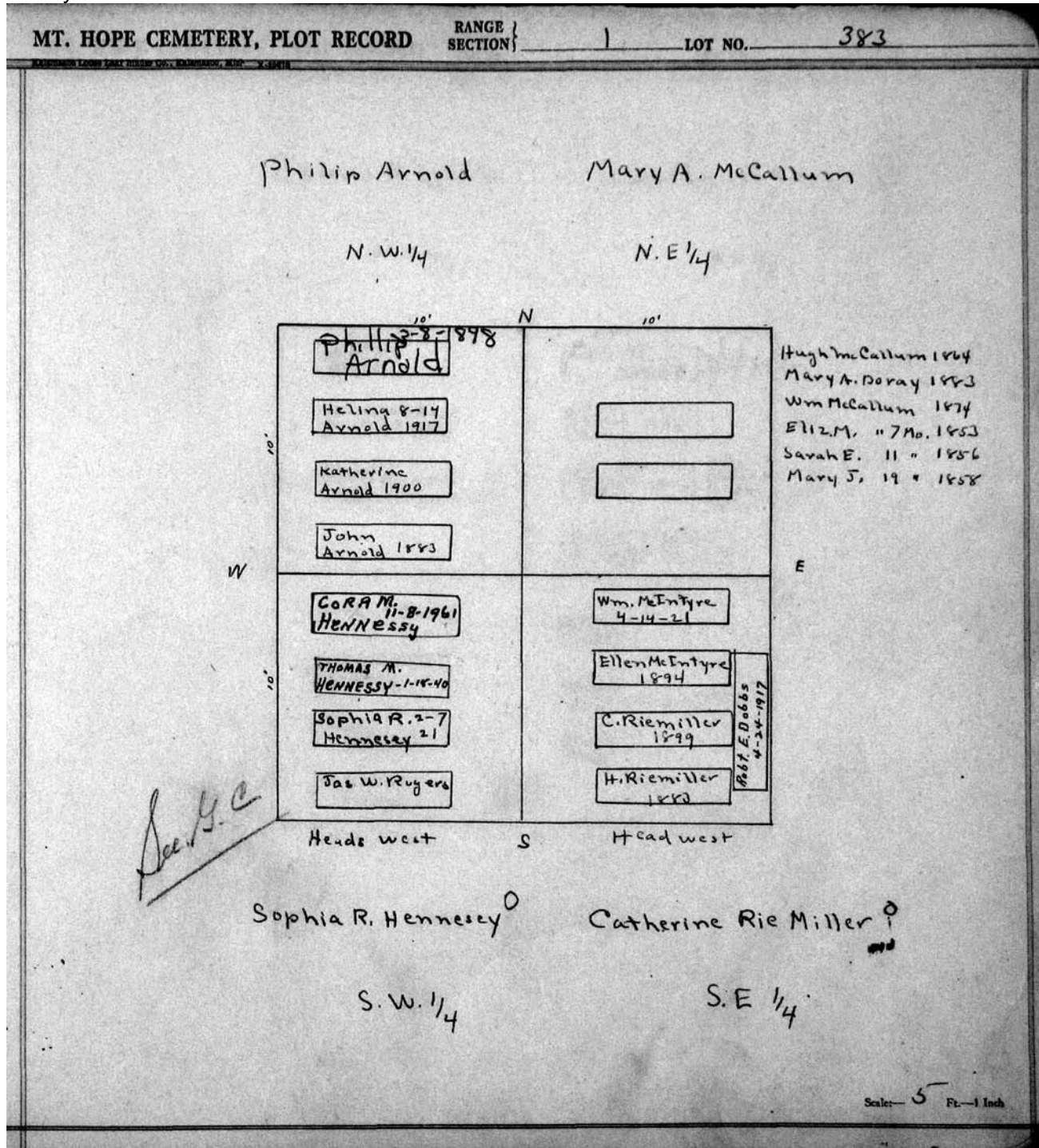
S.E. 1/4-380-R-1

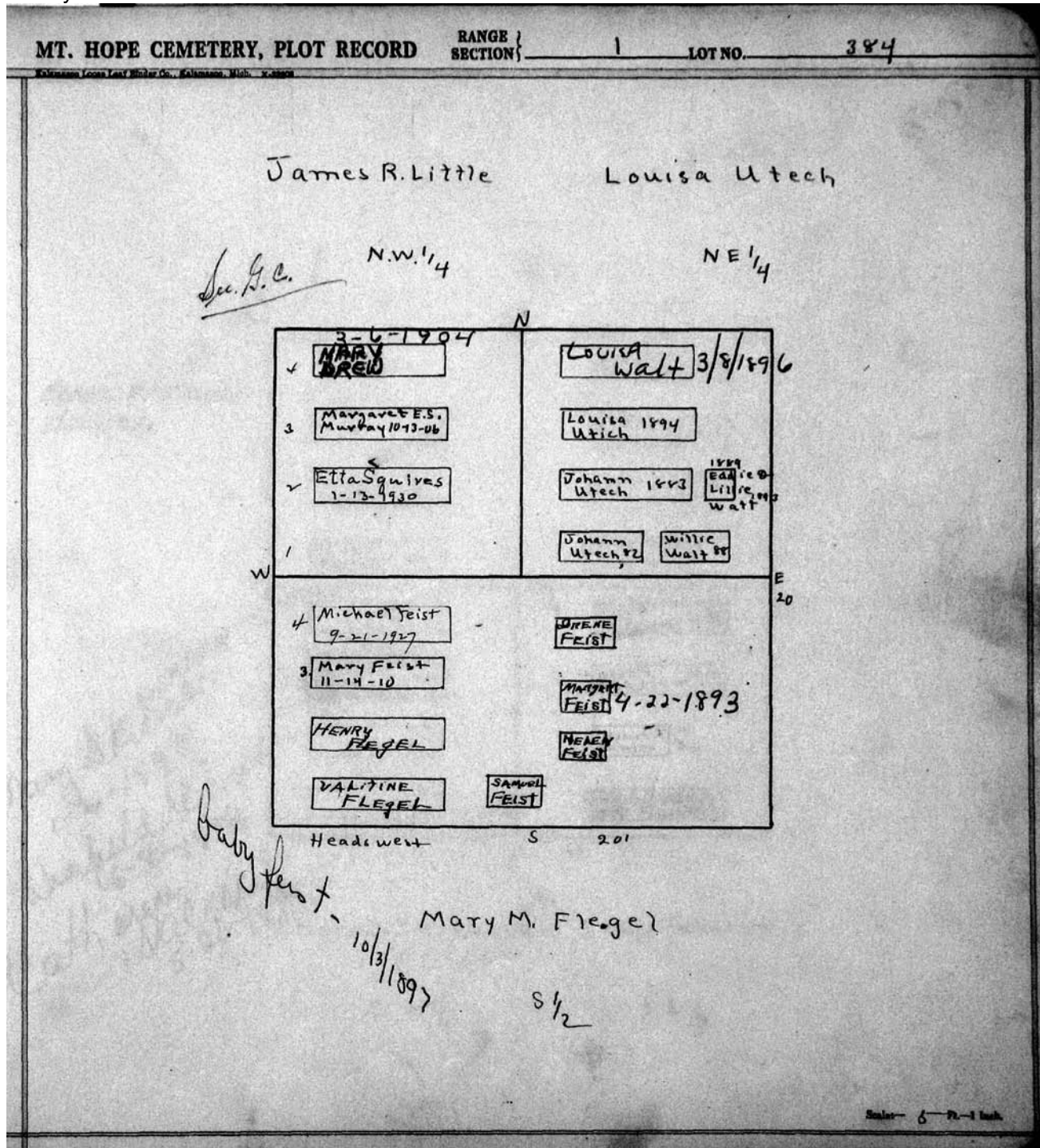
PERPETUAL CONTRACT.

This grave dug
 extra deep to
 allow another
 burial on top









MT. HOPE CEMETERY, PLOT RECORD

RANGE SECTION

1

LOT NO.

385

Kalamazoo Loose Leaf Binder Co., Kalamazoo, Mich. V-2222

James Denton^o

N 1/2

Heads west N Heads East

BERKE MCKELVEY
3/22/1906

	James Denton 1903
	Charlotte Denton 1903
Olive A Denton 1866	LAURA A. DENTON 10-3-1939
Celia D. Banker 1882	MINNIE DENTON 11-14-40
11-18-21	Mina Whalen 1886
1-26-11 Thomas Skilicorn Charles R. 1883 Skilicorn	Sarah Whalen 1879
	Raymond Hunter 14 Mo.
	John Whalen 1887 Hunter

Mary Skilicorn
1-6-1899
Worfield Skilicorn
6-8-1893
Catherine Skilicorn
5-20-1896

W

E

20

S 20'

Thomas Skilicorn - Lewis Whalen

S.W. 1/4

S.E. 1/4

Scale - 5" = 1 inch

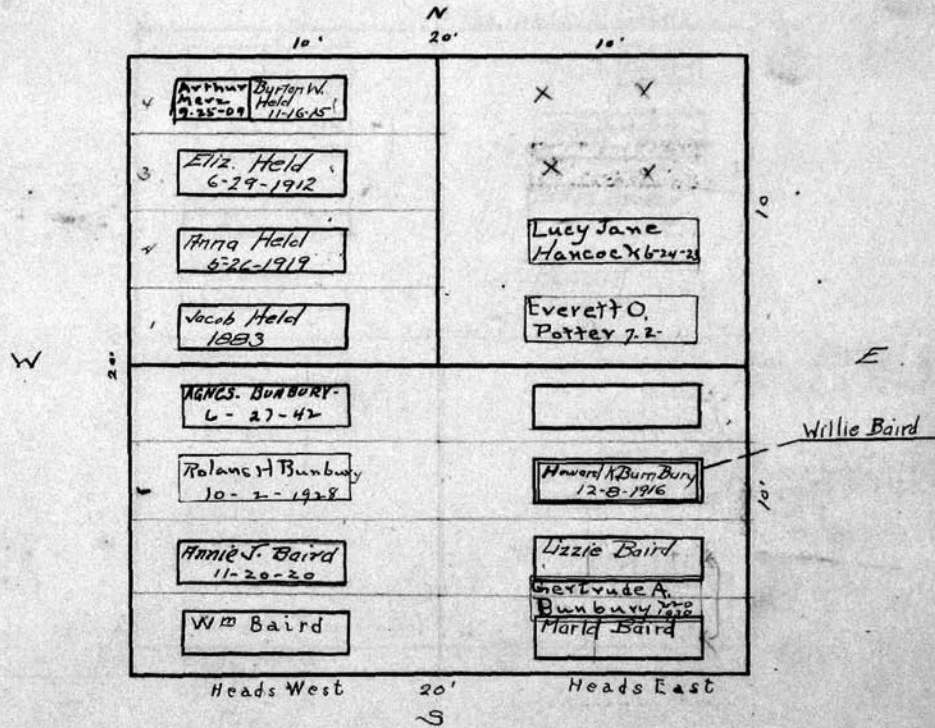
MT. HOPE CEMETERY, PLOT RECORD

RANGE }
SECTION }

1 LOT NO. 386

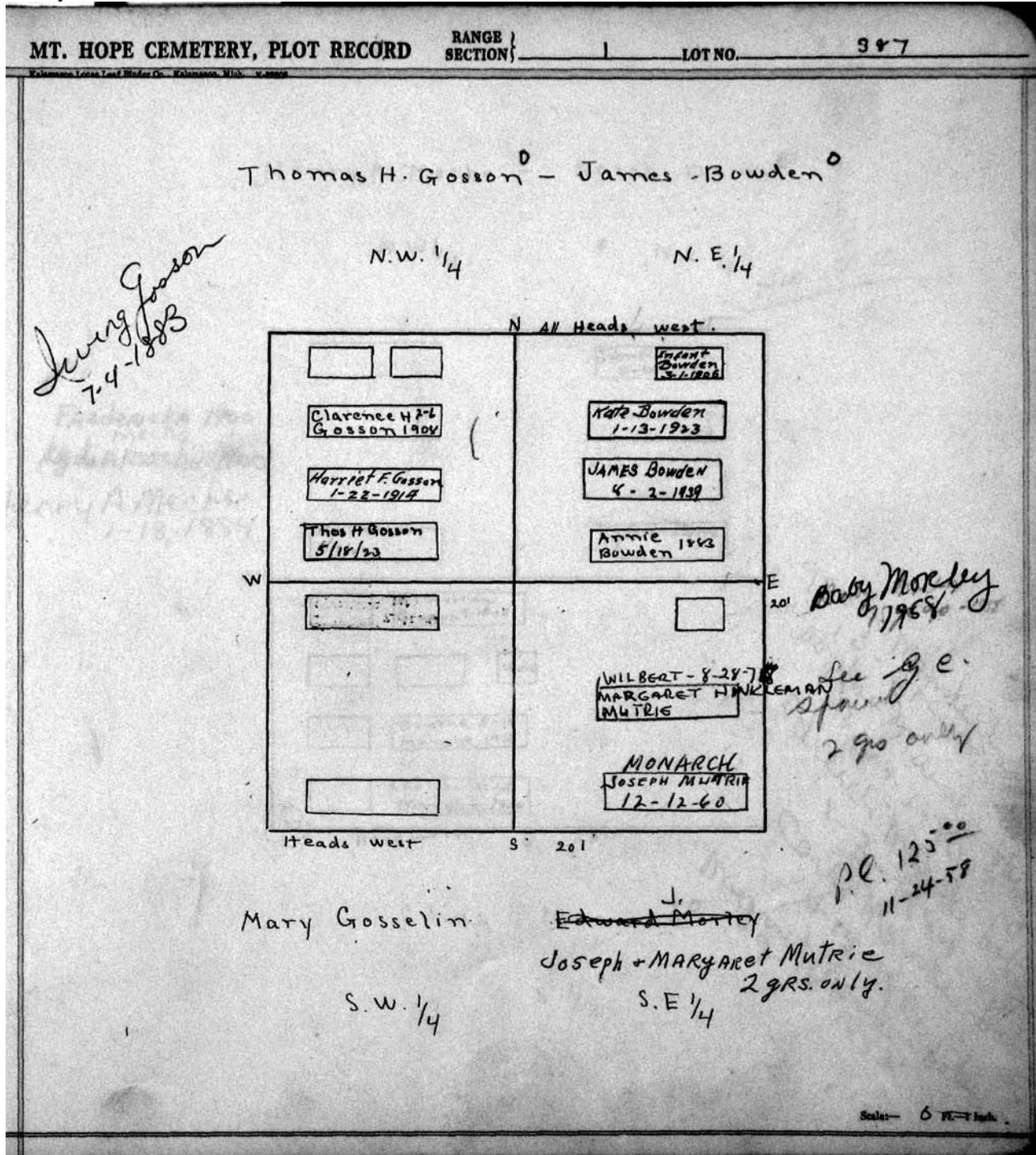
Anna Held^o
N.W. 1/4

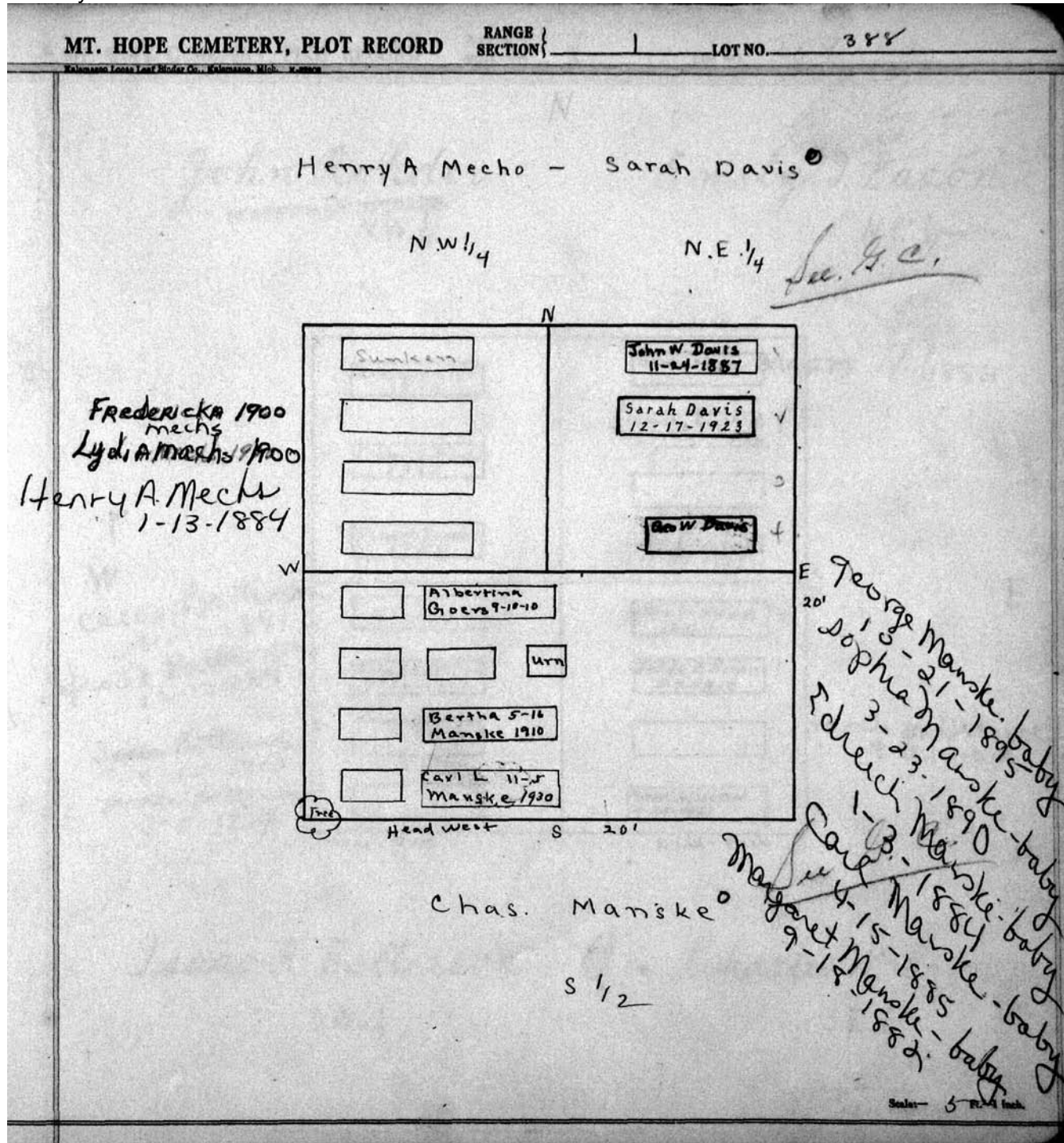
Benjamin F. Hancock
N.E. 1/4
PERPETUAL CONTRACT.



William Baird
South 1/2

Scale - 5 Ft. = 1 Inch.





MT. HOPE CEMETERY, PLOT RECORD

RANGE } SECTION } 1

LOT NO. 389

N

John Rohder
PERPETUAL CONTRACT
NW. 1/4

Emily J. Bacon
NE. 1/4

20' Heads West

Johann Roeder 1884	Herbert L. Bacon 11/11/1883		
Fiederike Roeder 1892	Emily E. 12-6 Lithgow 1922		
Johann Roeder 1885	Wm Lithgow 11-17-1925		
W Calvin Batterson 11-11-1891 ✓ baby - Fredik Batterson 10-17-1887 ✓ Isaac Batterson 7-15-1903 ✓ Martha Batterson 3-5-1884 ✓	<div style="text-align: center;">E</div> <div style="text-align: center;">20'</div> <td>sunken</td> <td>Chas. W. Brown 11-11-21 ✓</td>	sunken	Chas. W. Brown 11-11-21 ✓
John A. Batterson 9-15-1919	Deliah E. Brown 1-7-1913 ✓		
	sarah McIntyre 8-21-1903		
	MINNIE HESELTON 6-20-1957		

Heads West

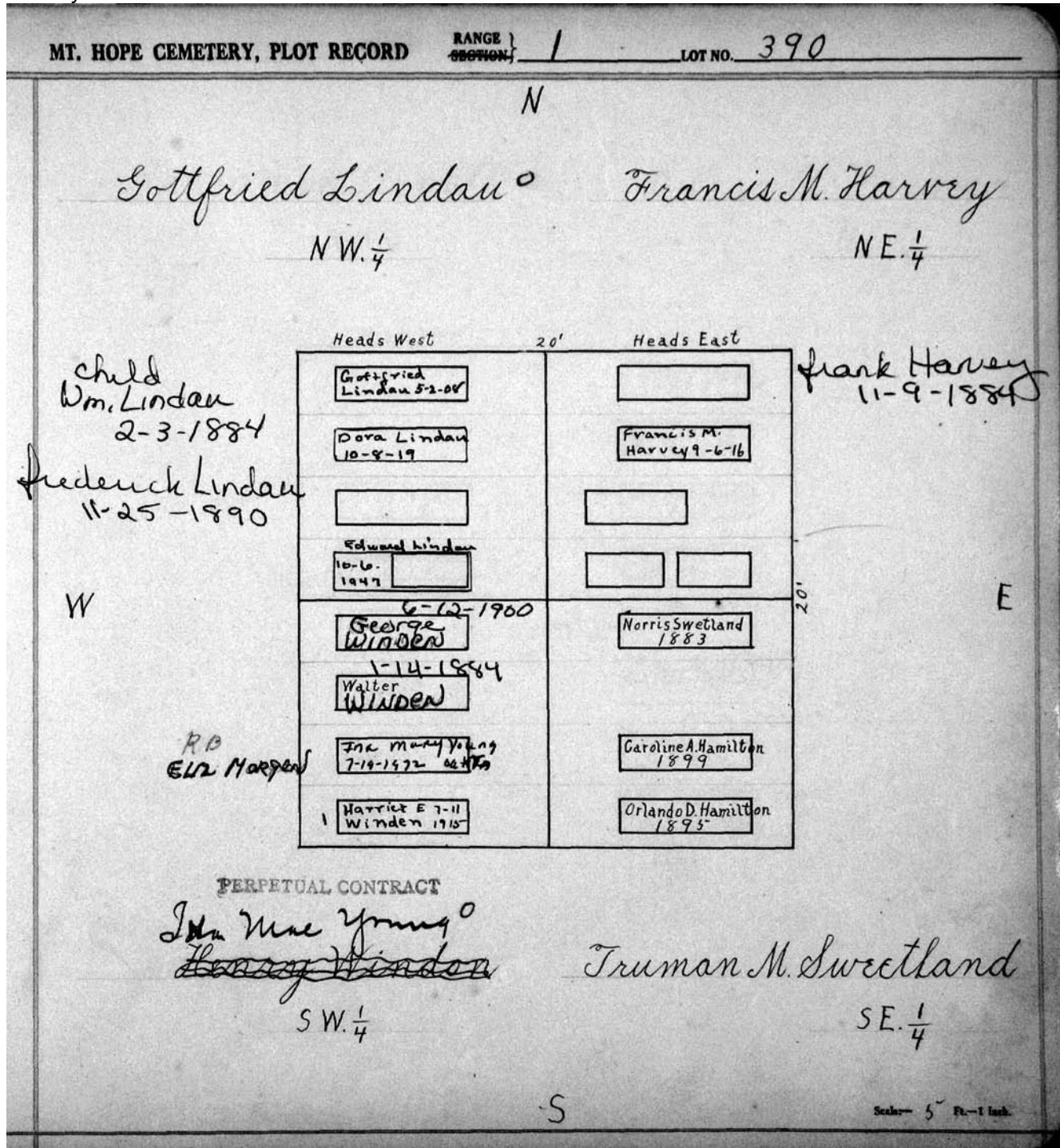
Head East

Isaac R. Batterson
SW. 1/4

Charles W. Brown
SE. 1/4

S

Scale - 5" Pt. = 1 Inch.



MT. HOPE CEMETERY, PLOT RECORD

RANGE SECTION

1

LOT NO. 391

N

Benjamin Arnett
NW. 1/4

Eliza A French
NE. 1/4

Heads West

20'

Heads East

	Eliza A French 1884
	Mary French 9-75-1919
Chloe Arnett 1884	Alice J French 1867
Benjamin Arnett 1888	Mary Worthrup 7-16-1921
Mother	7-27 Cornelius Coak - 1884
Walter Webster 1883	4-5-1900 ELLEN COAK
Mollie Webster 12-11-1914	5-9-1884 CORNELIUS COAK
	Cornelia J. H Marriott 1912 Wm 11 10-25-14

W

E

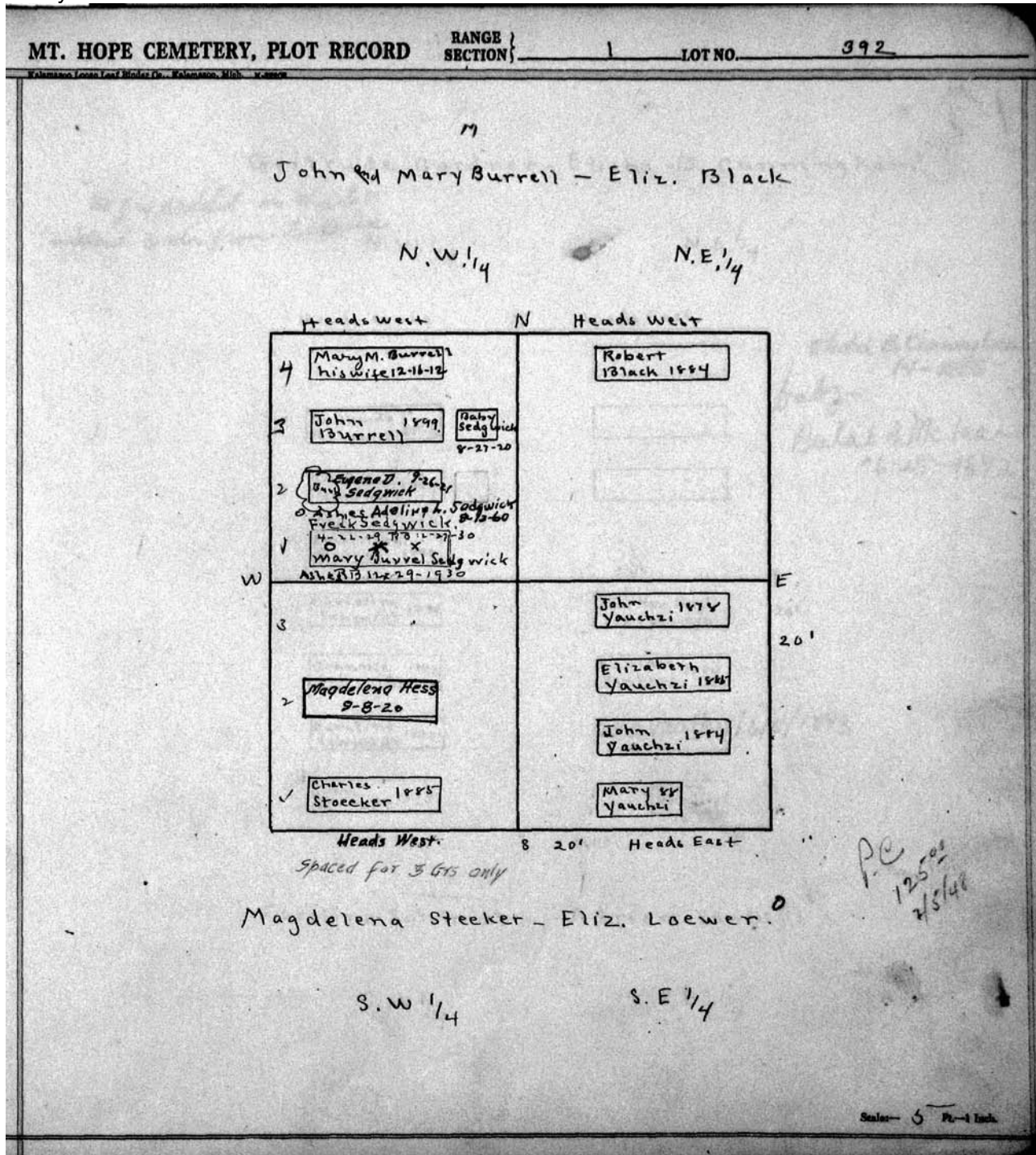
See G.C

Mollie Webster
SW. 1/4

Ellen Coake
SE. 1/4

S

Scale 5" = 1 Inch



MT. HOPE CEMETERY, PLOT RECORD

RANGE 1
SECTION 1

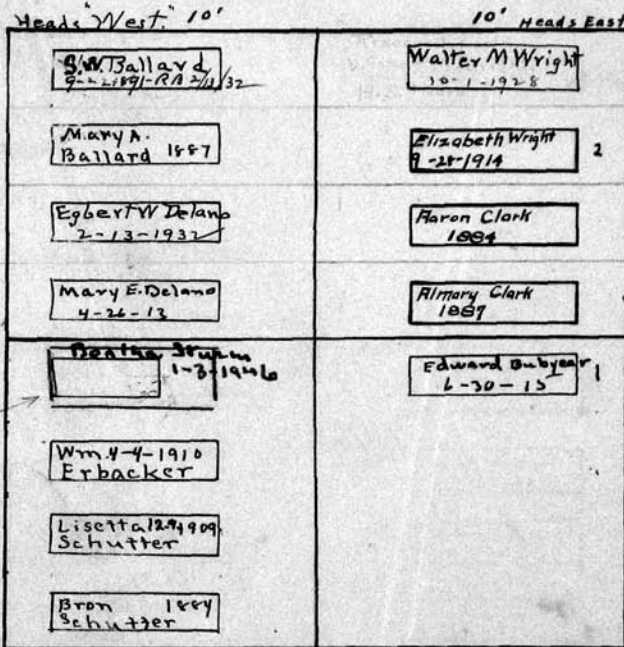
LOT NO. 394

Egbert W. Delano⁶
N. W. 1/4 - 394 - R-1

Walter M. Wright Elizabeth O. Wright
N. E. 1/4 - 394 - R-1

N
20'

HERBERT A DELANO
9-20-1884
INFANT DELANO
6-29-1897
HARRY MAY DELANO
9-5-1898
DAVID M. DELANO
11-13-1899



W 20'
Mrs ERBACHER
To Be Buried in
Her Childs GRAVE

Lisette Schutter⁶
S.W. 1/4 - 394 - R-1

Minnie S.P. Bubyear⁰
S.E. 1/4 - 394 - R-1

Scale: 5 Ft. = 1 Inch

MT. HOPE CEMETERY, PLOT RECORD

RANGE 1 SECTION 1

LOT NO. 395

N

John W. Miller

Susan Antes

N.W. 1/4

N.E. 1/4

See G.C.

Munna Miller
10/20/1991
NW corner grave

Heads West	Head East
Charles Miller 1884	George Antes 6-22-1925
HARVEY W. MILLER 11-24-43 COWLEY	
Harry C. Miller 1884	
Mary J. Miller 10-11-20	
Norman S. Miller 9-24-1922	
John W. Miller 2-19-1924	Susan Antes 1884
Eva M. Gelder 1887	Rebecca C. Morse 10-2-1922
Kittie Gelder	Chas Henry Morse 4-26-1926
Geo. W. Gelder 4-25-17	Ray J. Morse 9-24-18
Mary Elizabeth Gelder 8-5-1930	Matilda Morse 9-7-1910
Frederick Gelder 10-8-08	

See File

W

E

201

F. W. Gelder

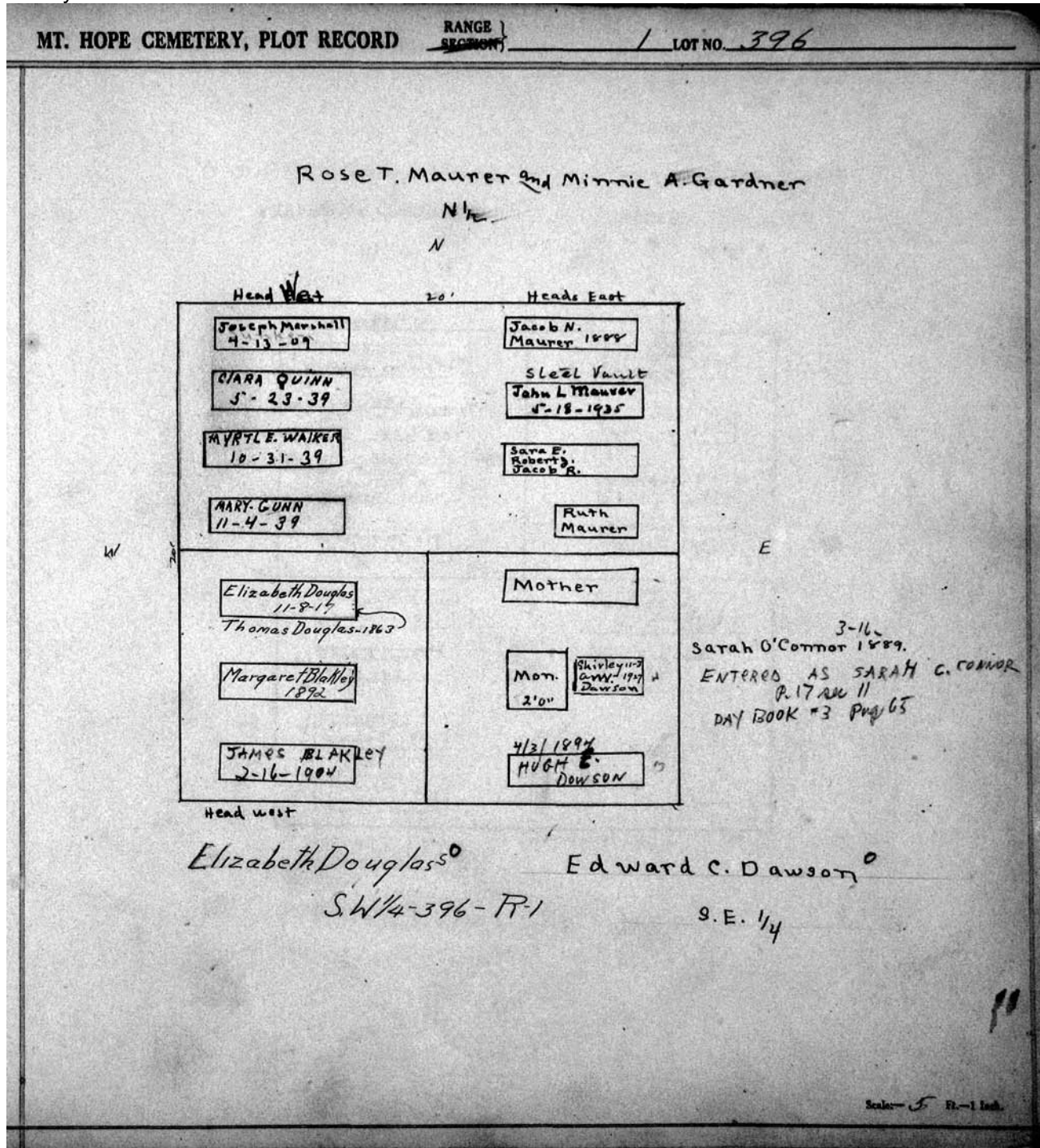
Ann M. Morse

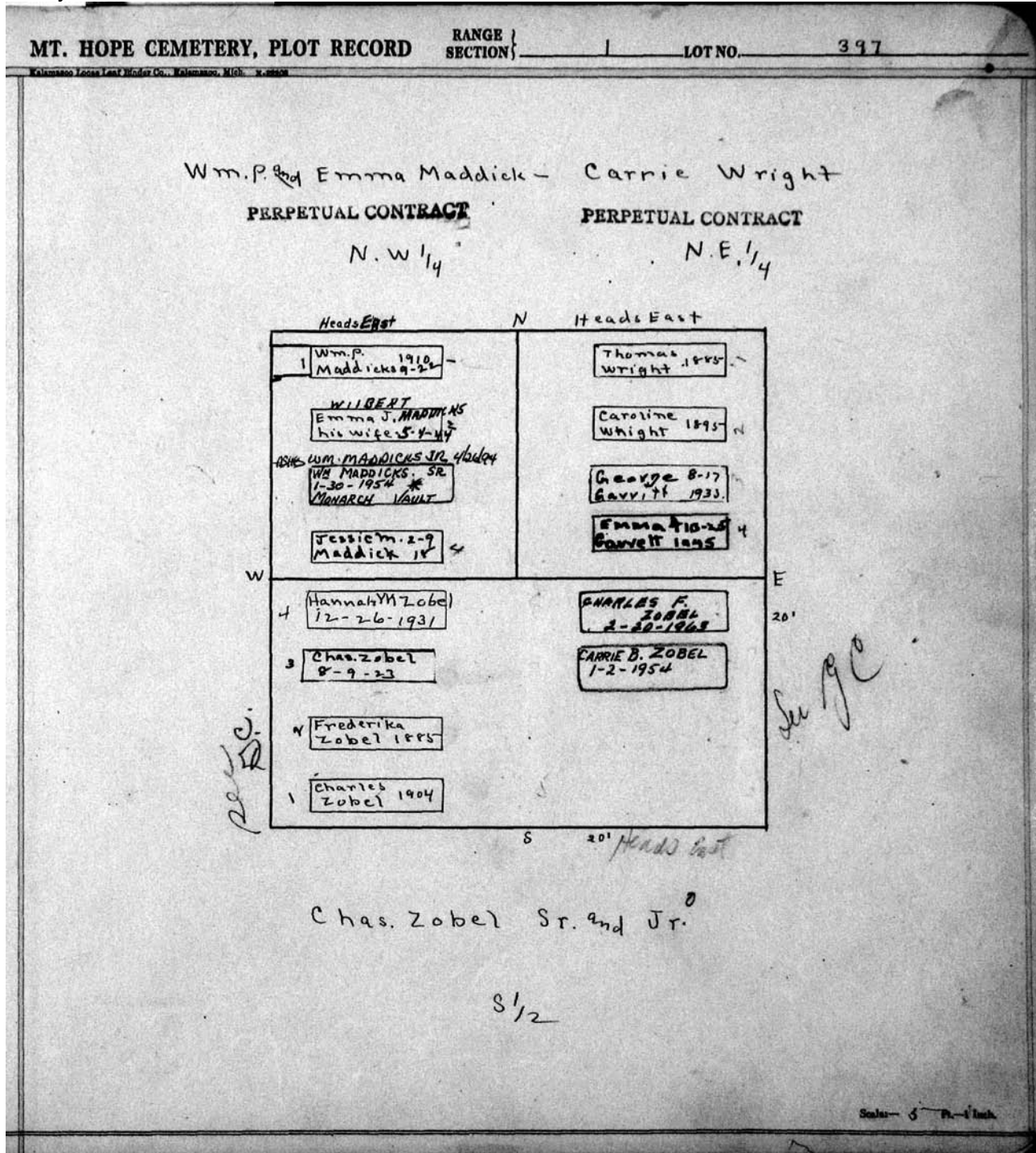
S.W. 1/4

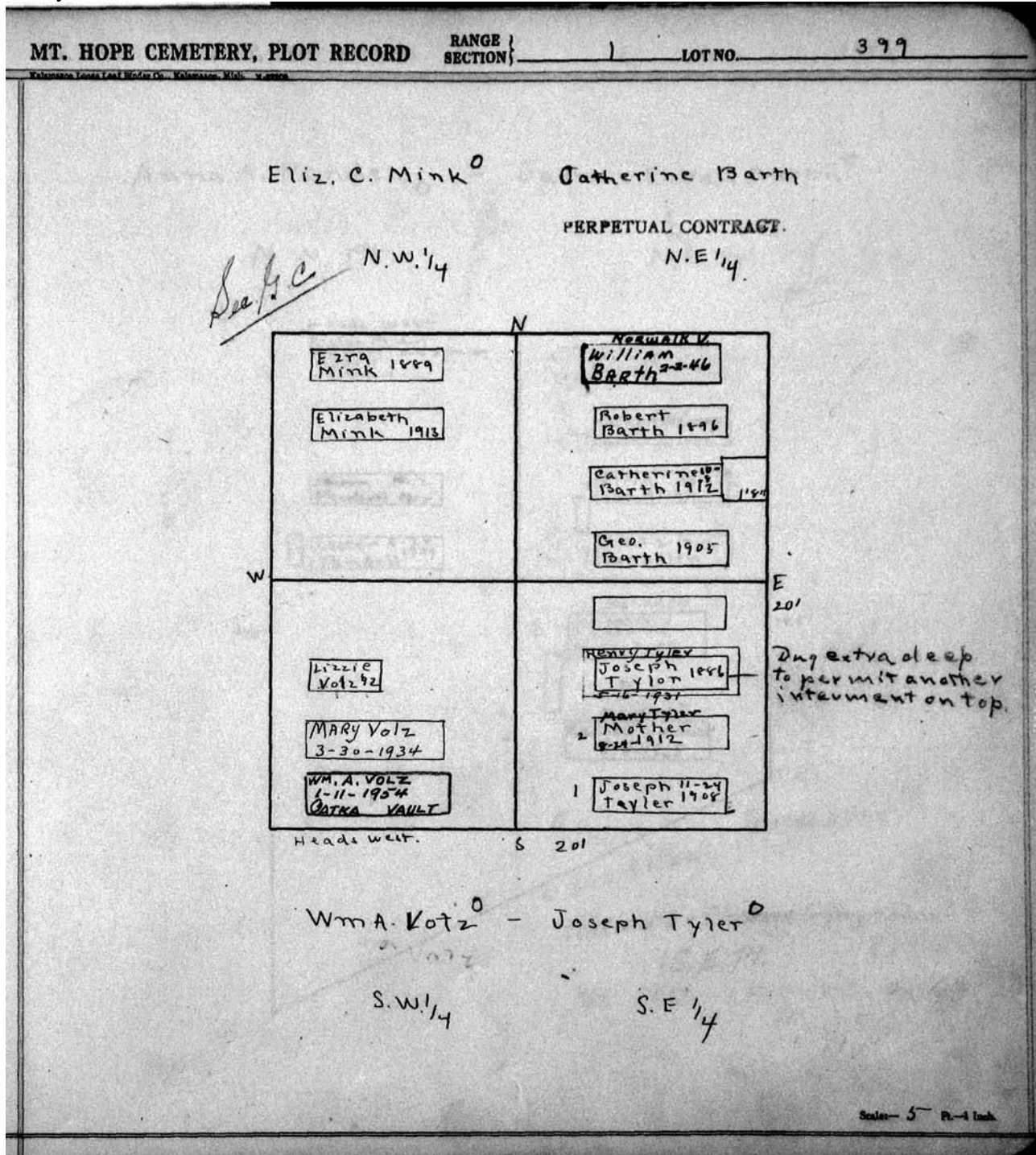
S.E. 1/4

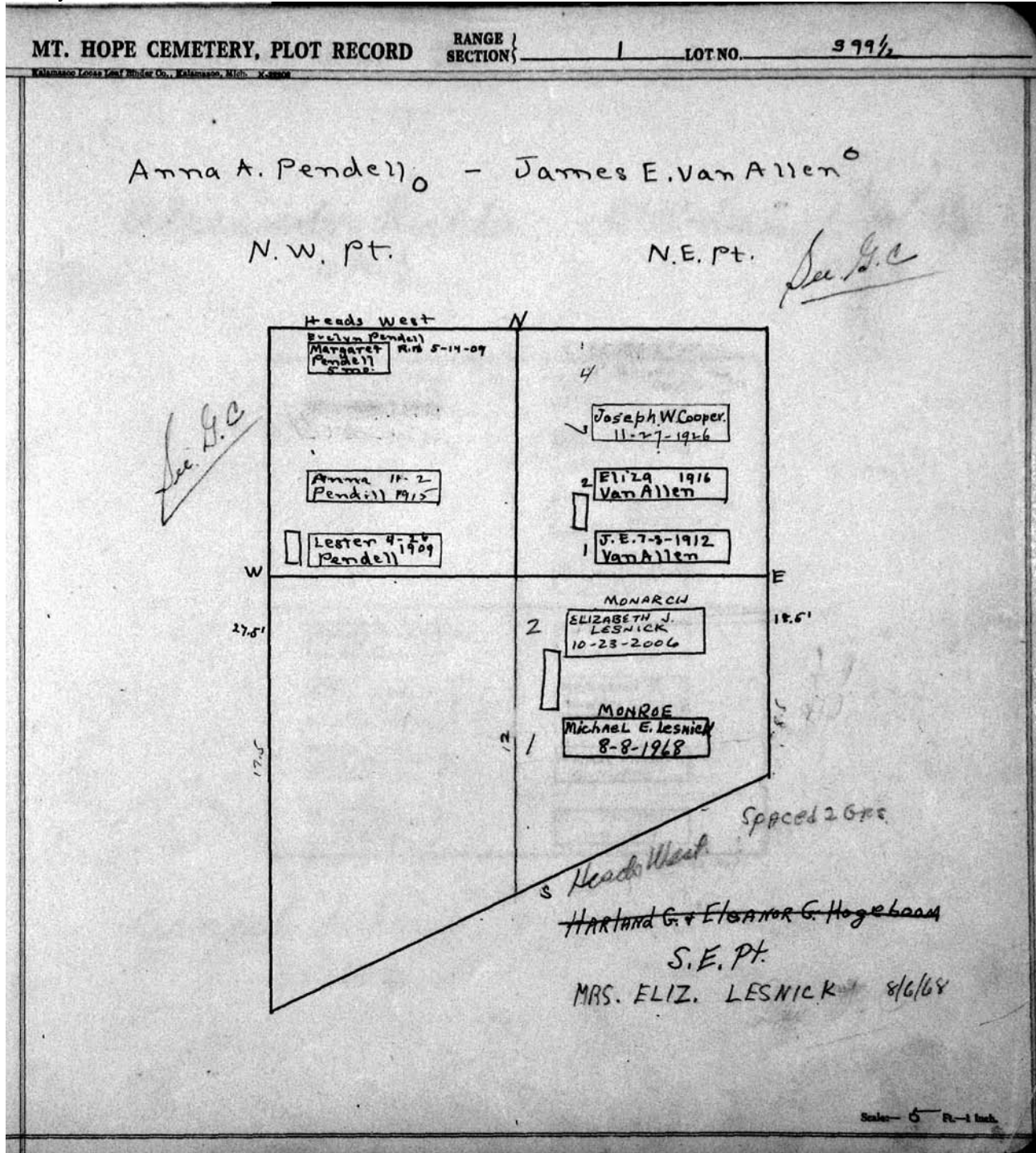
S

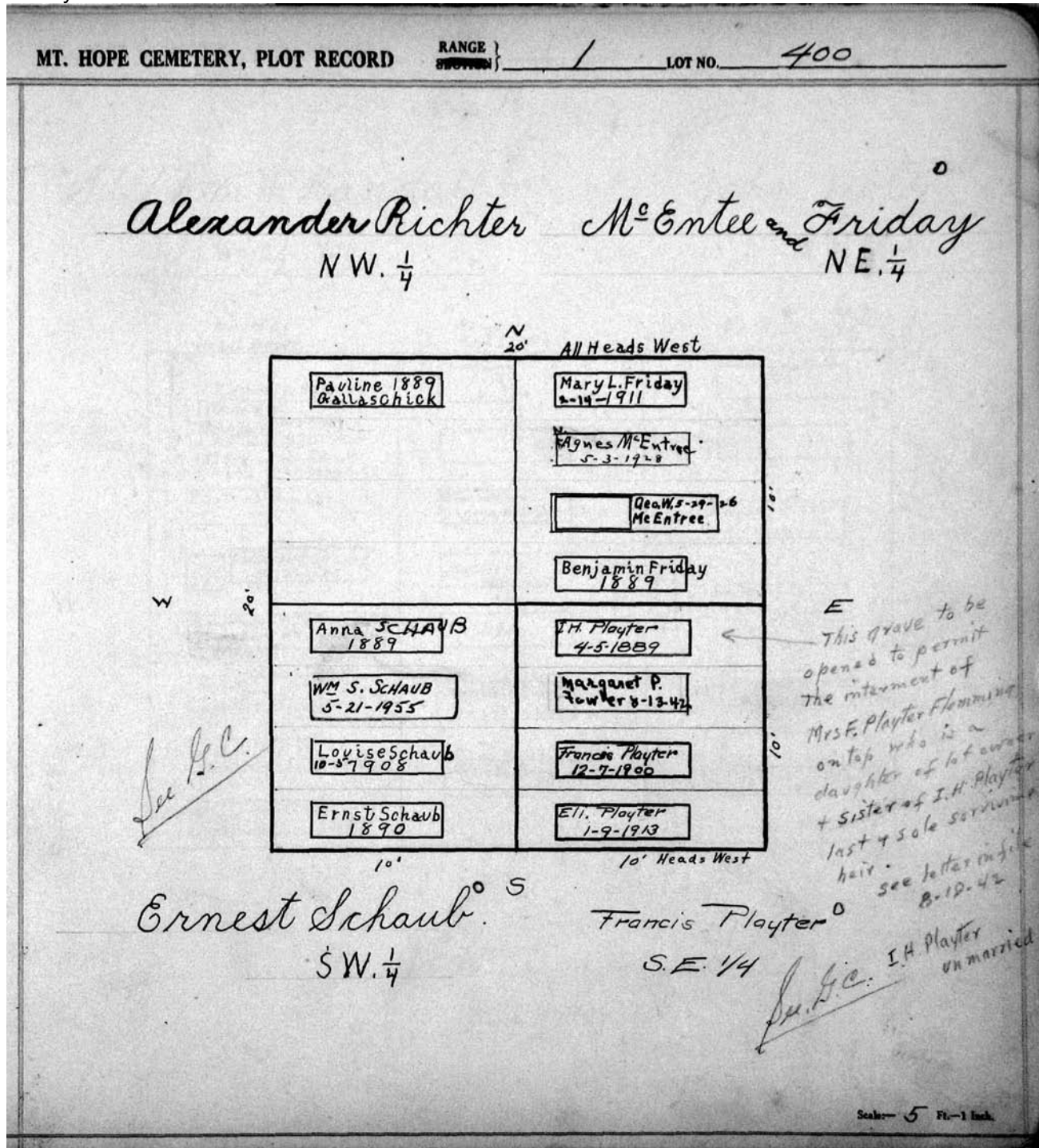
Scale 5" = 1 foot











MT. HOPE CEMETERY, PLOT RECORD

RANGE SECTION } 1

LOT NO. 401 and West 1/2 420

N

Stephen W. Randall

John Wolf

West 1/2 401

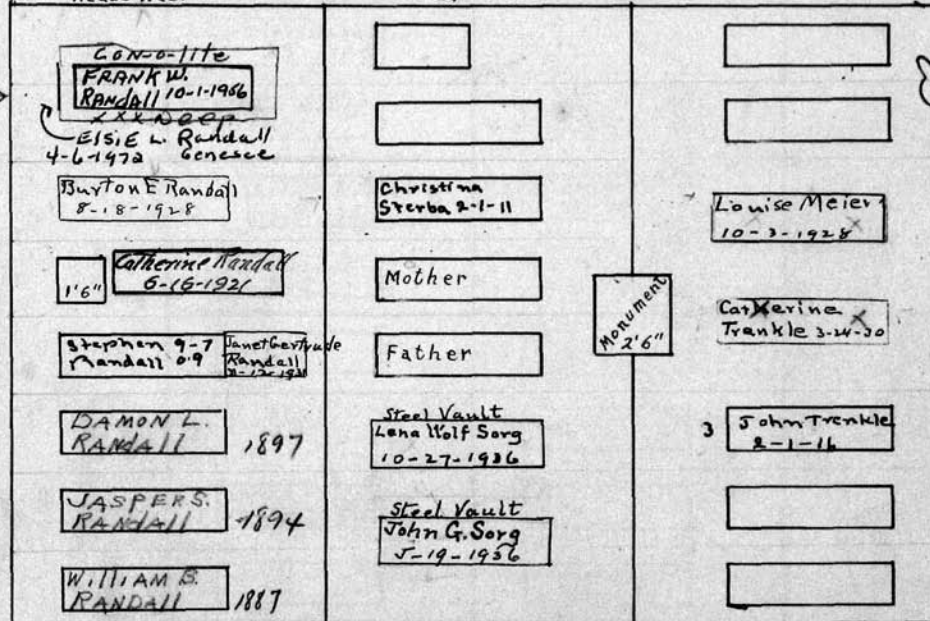
West 1/2 420

No. 401 Heads West

No. 401 Heads West

No. 420

This GRAVE dug XXX DEEP 16 ft. Allow Another ON TOP.



W

See y.c

William Wolf 5-1-1886
Charles Wolf 9-26-1901

Monument 2'6"

John Trenkle East 1/2 401
Catherine Trenkle 10-8-1892
Mary Trenkle 6-1-1888

S

Scale 5 ft. = 1 inch

MT. HOPE CEMETERY, PLOT RECORD

RANGE }
SHOWN } 1

LOT NO. 402

Form 1

Erastus A. Baker

N. 1/2 of N.W. 1/4-402-R-1

Grace M. Ruth P. Böhne

N.E. 1/4 - 402-R-1

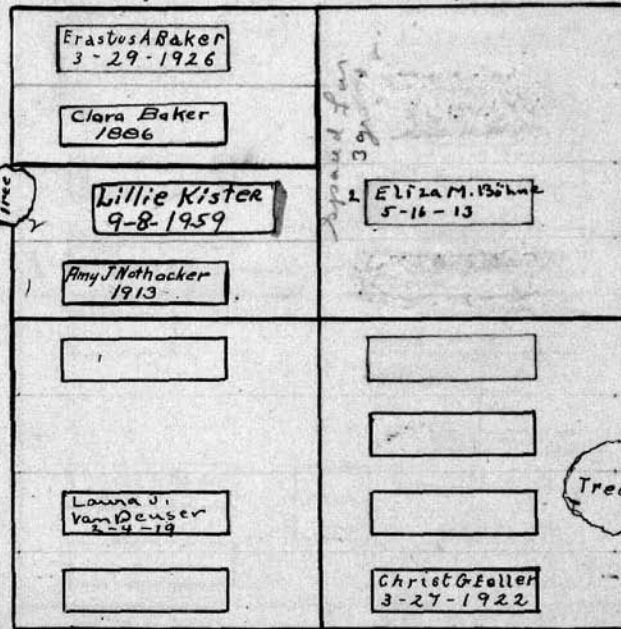
Lillie Nothacker Kister O

S. 1/2 of N.W. 1/4-402-R-1

N

20'

PERPETUAL CONTRACT



Joseph E. Van Deuser
3-23-1887
Asa L. Van Deuser
10-17-1886

Marsuel's removed
to 215-R4

E. Elmer Geller
4-12-1902
Mary G. Geller
12-10-1850
Joseph G. Geller
7-17-1900

Charles E. Van Deuser O

S.W. 1/4 - 402-R-1

See B.C.

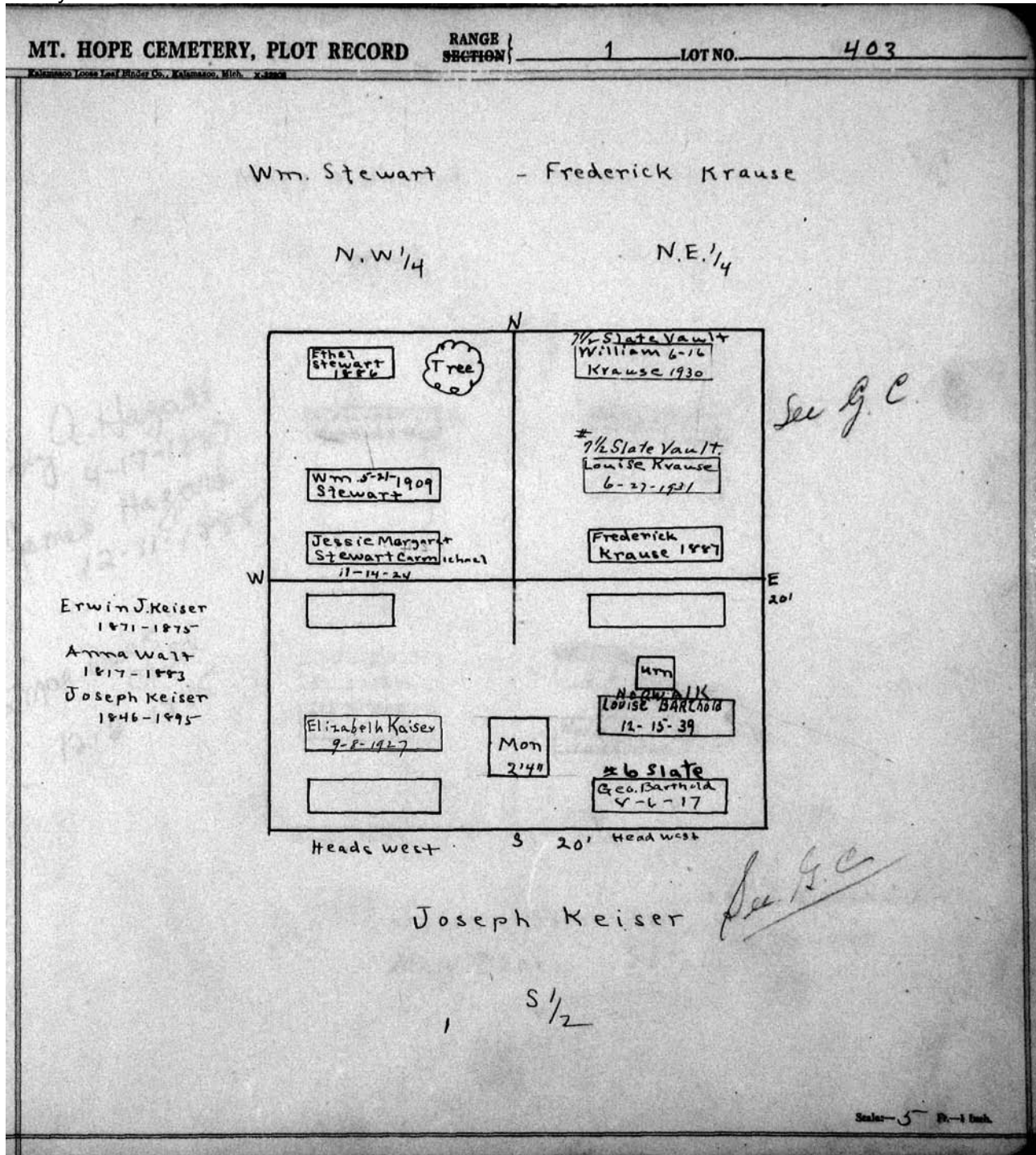
20'

S

Christian Geller

S.E. 1/4 - 402-R-1

Scale: 5 Ft. = 1 Inch.



MT. HOPE CEMETERY, PLOT RECORD

RANGE SECTION

1

LOT NO.

404

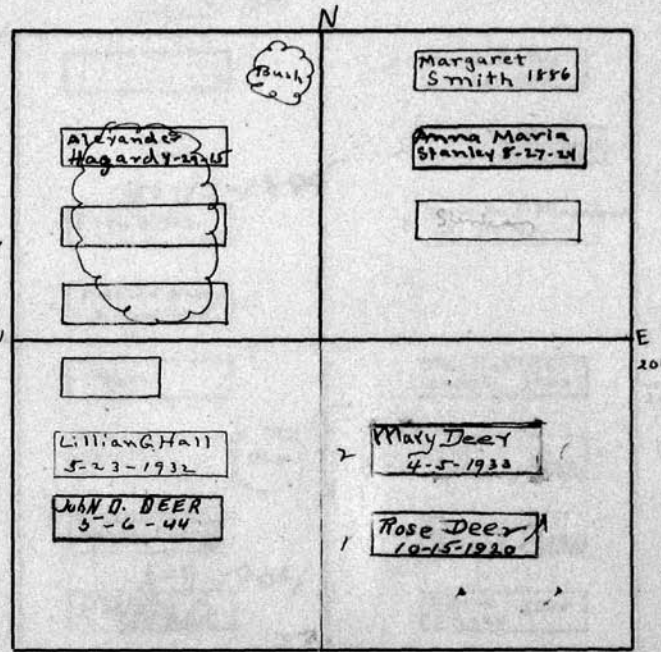
Mary A Hazard - Maria Stanley

N.W. 1/4

N.E. 1/4

Mary A. Hazard
 Mary 4-17-1887
 James Hazard
 12-31-1885

Ermae Deer
 child
 12-2-1885



Heads west

8' 20'

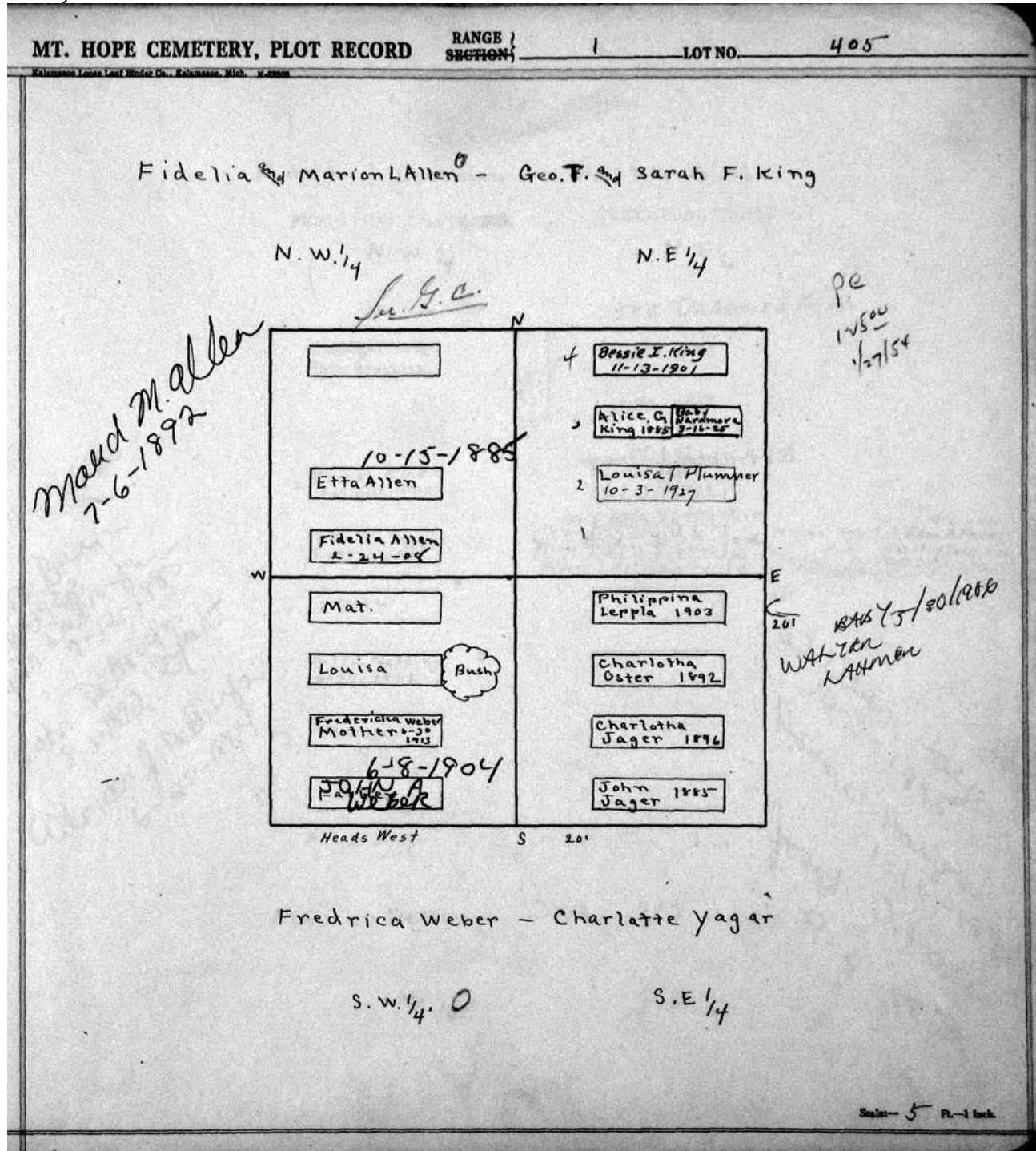
SE 1/4 Note

See BC

John Deer SW 1/4
 Mary Deer SE 1/4

SE 1/4 spaced for
 2 graves only.

Scale - 5" = 1 inch



MT. HOPE CEMETERY, PLOT RECORD

RANGE / SECTION

LOT NO.

406

Form 1

Rachel Cottman - Kittie Gill

PERPETUAL CONTRACT

PERPETUAL CONTRACT

N.W. 1/4

N.E. 1/4

N.

See Order on File

Evangelina B. their daughter	ASHES ONLY
	ASHES ONLY
Rachel C. F. his wife 1910	Stanford Petrill 4-83 Katharine H. Gill 1905
W.B. Cottman 1885	Ashes Nellie M.L. Atta 9-14-45 Calvin B. M. Petrill 1885 Elvira J. Williams 9-21-58
Edith	
Julia Belding 6-27-1928	
Mother	
Father	

Mary E. De Bruyn
10-28-1903
Ellam De Bruyn
9-12-1885
John De Bruyn
8-3-1892
Adrian J. De Bruyn
6-28-1884

9-11-45
Ashes Head End Edw. A. Petri
Mid. Nellie Petri 9-11-45
Jessie Williams 9-11-45
Order on file

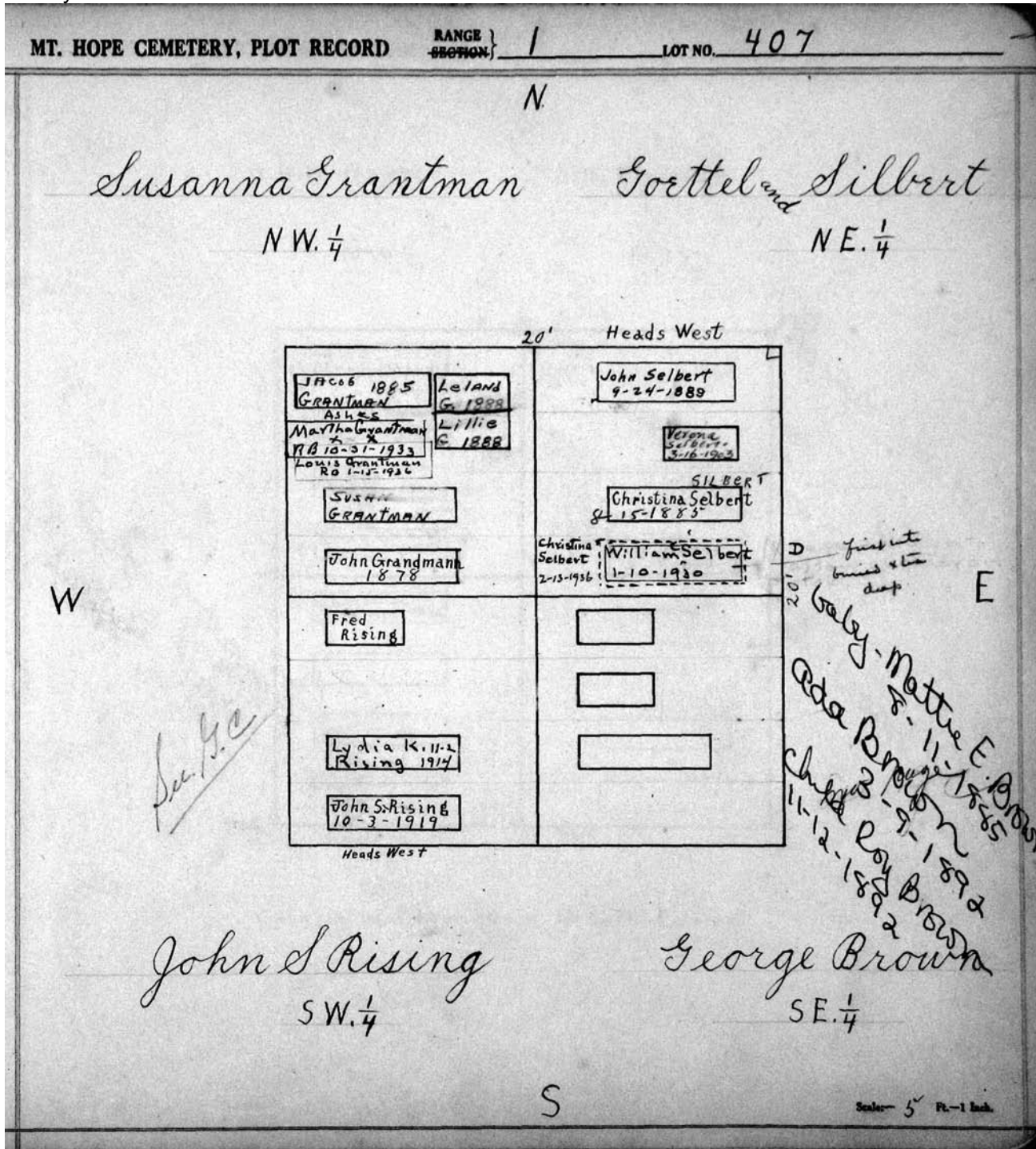
William Hayes
10-3-1885
Harriet Hayes
1-16-1891
Joseph D. Hayes
9-8-1890

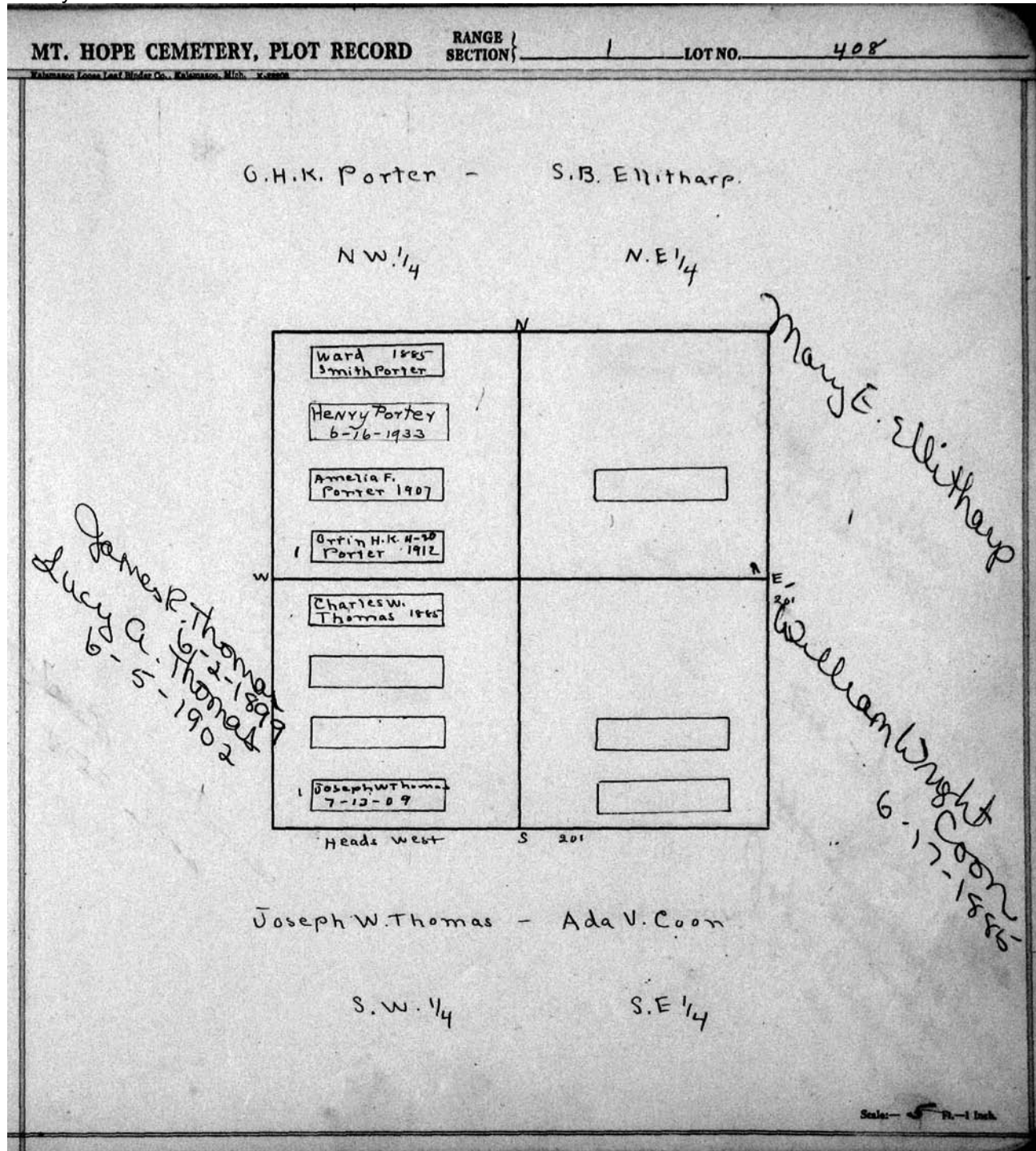
Marian De Bruyn - Edward J. Hayes

S.W. 1/4

S.E. 1/4

Scale - 5 ft. = 1 inch





MT. HOPE CEMETERY, PLOT RECORD RANGE SECTION 1 LOT NO. 409

Anna Underwood - Josephine Albro

N.W. 1/4 N.E. 1/4

<p>Alfred Underwood 1-24-1928</p> <p>Johanna ⁵⁻¹⁷⁻¹⁹²⁸ Underwood</p> <p>Mary W. 1885 his wife</p> <p>Benj. 1889 Bowman</p>	<p>Horace E. Adams 1891</p> <p>Mother</p>
<p>Sunbur</p> <p>AMANDA MANSON 1904</p> <p>Martina A. Manson 1894</p>	<p>Sunbur</p> <p>Sunbur</p>

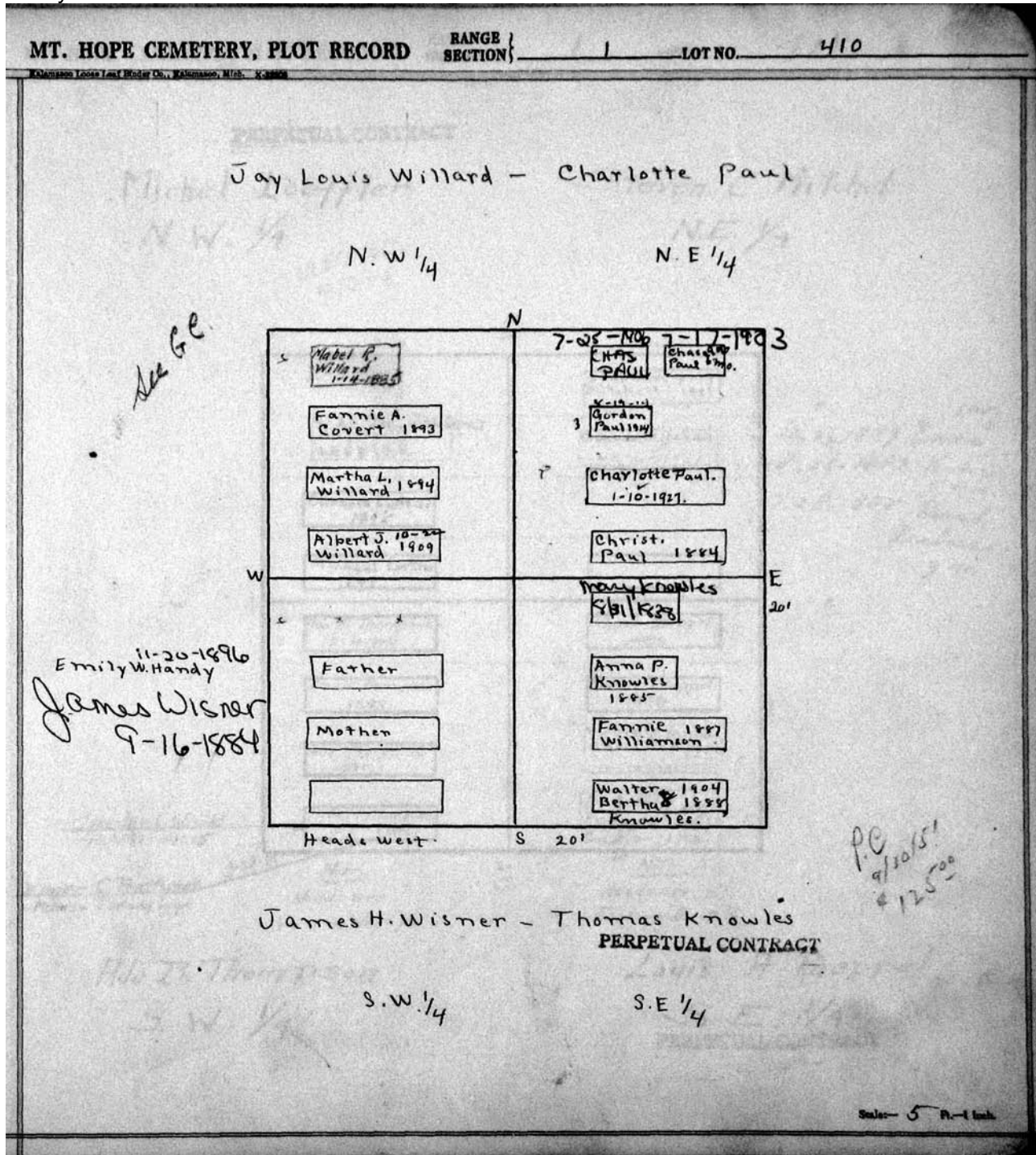
Heads west S 20'

W E 20'

Amanda Mansorn - John Adamson

S.W. 1/4 S.E. 1/4

Handwritten notes:
 - Mary A. Albro 5-12-1885
 - Sarah Adamson 10-16-1885
 - John Adamson 6-20-1894
 - Scale 1 inch



MT. HOPE CEMETERY, PLOT RECORD

RANGE }
1

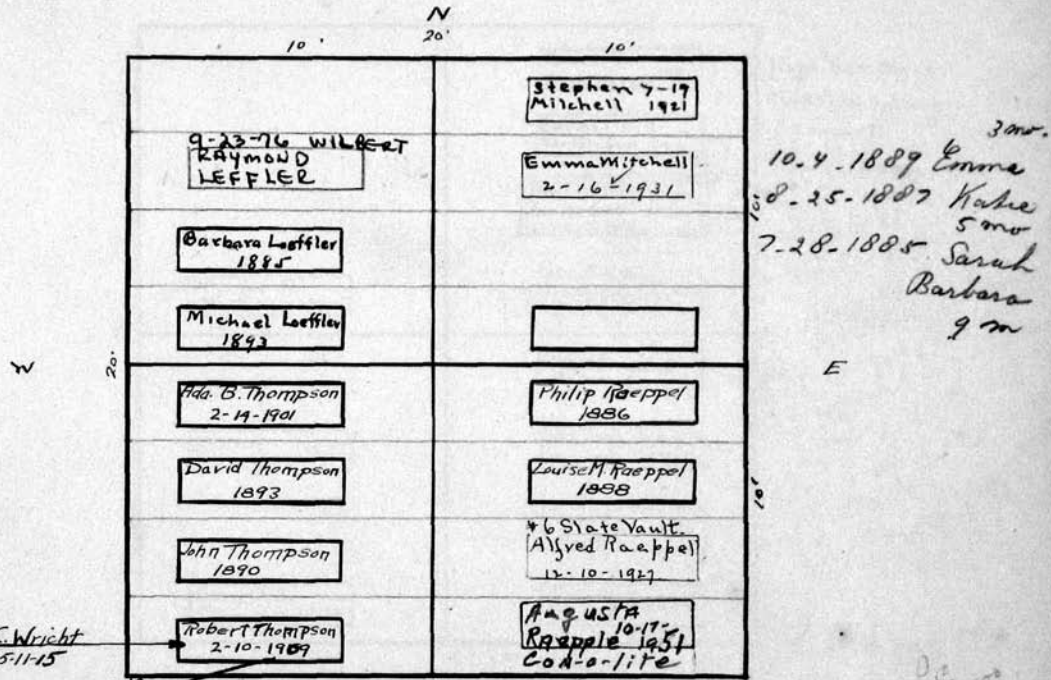
LOT NO. 411

PERPETUAL CONTRACT

Michel Loeffler
N. W. 1/4

Steven C Mitchel
N. E. 1/4

125⁰⁰ P.C.
9-10-48



30w.
10-4-1889 Emma
8-25-1887 Kasha
5m
7-28-1885 Sarah
Barbara
9m

Catherine C. Wright
- Fishes - 5-11-15
5-23-19
Elmer C. Prettyman
- Fishes - Footend of gr.

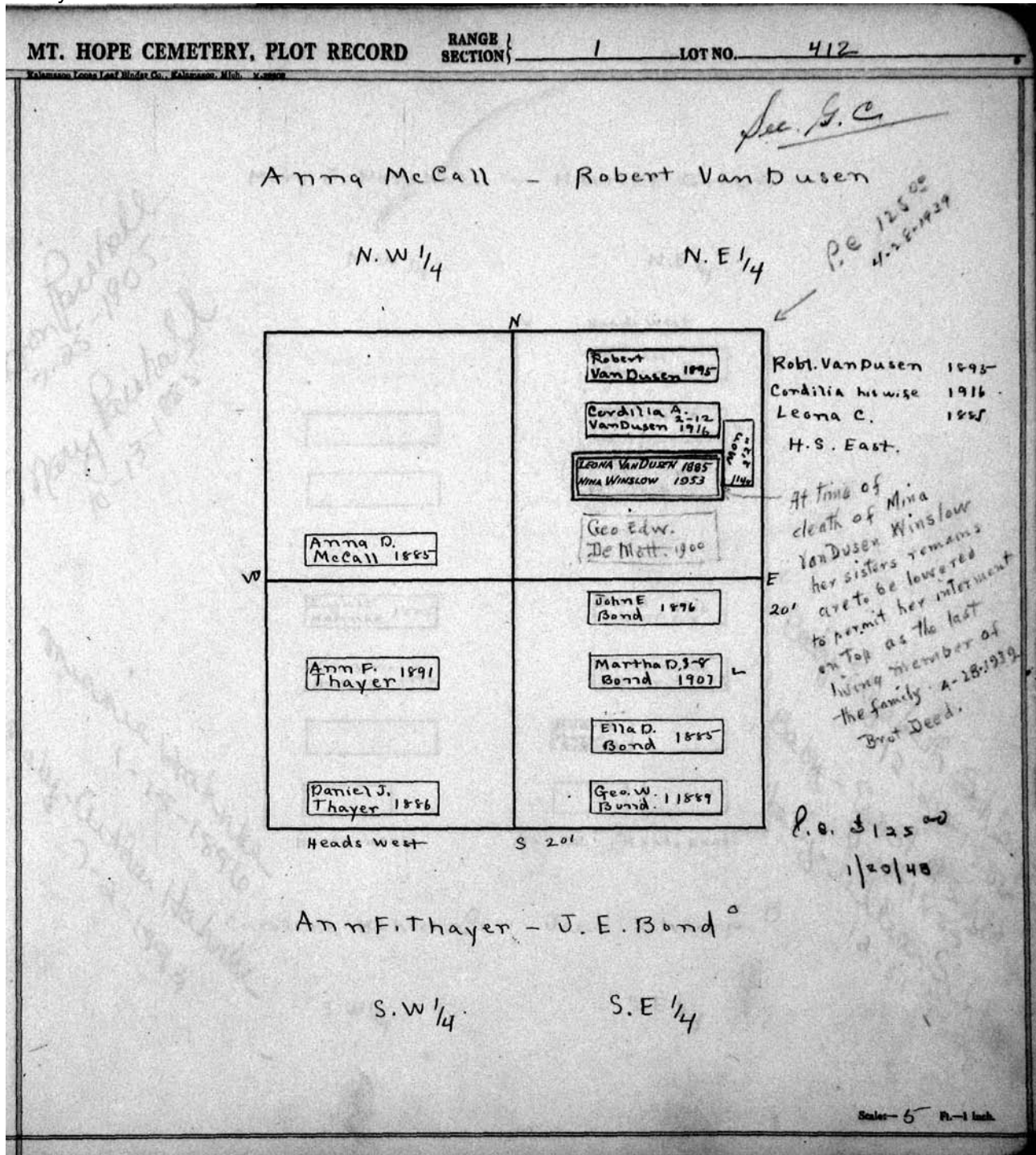
Note
Heads are
West on West 1/2

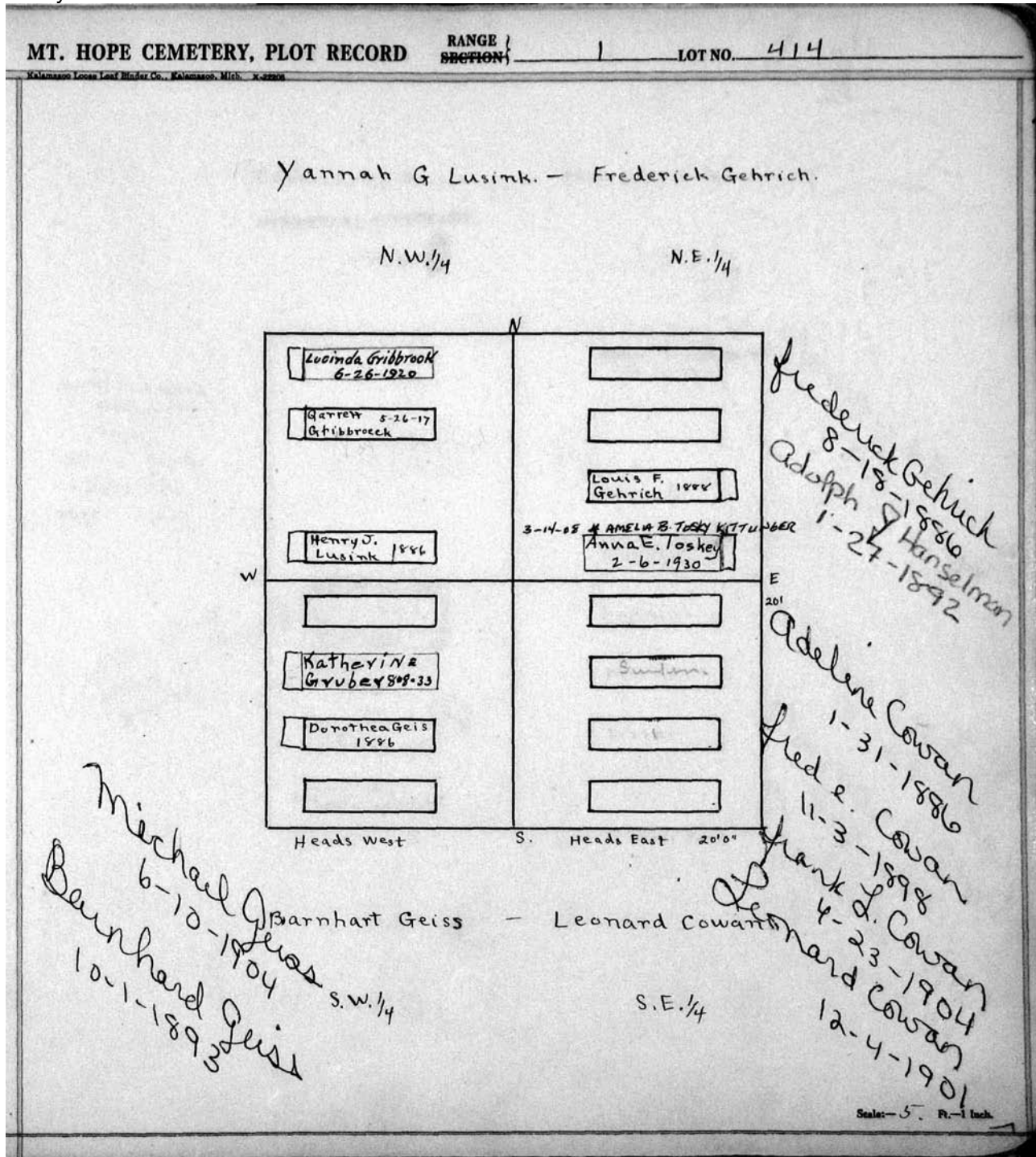
Note
Heads are all
East on East 1/2.

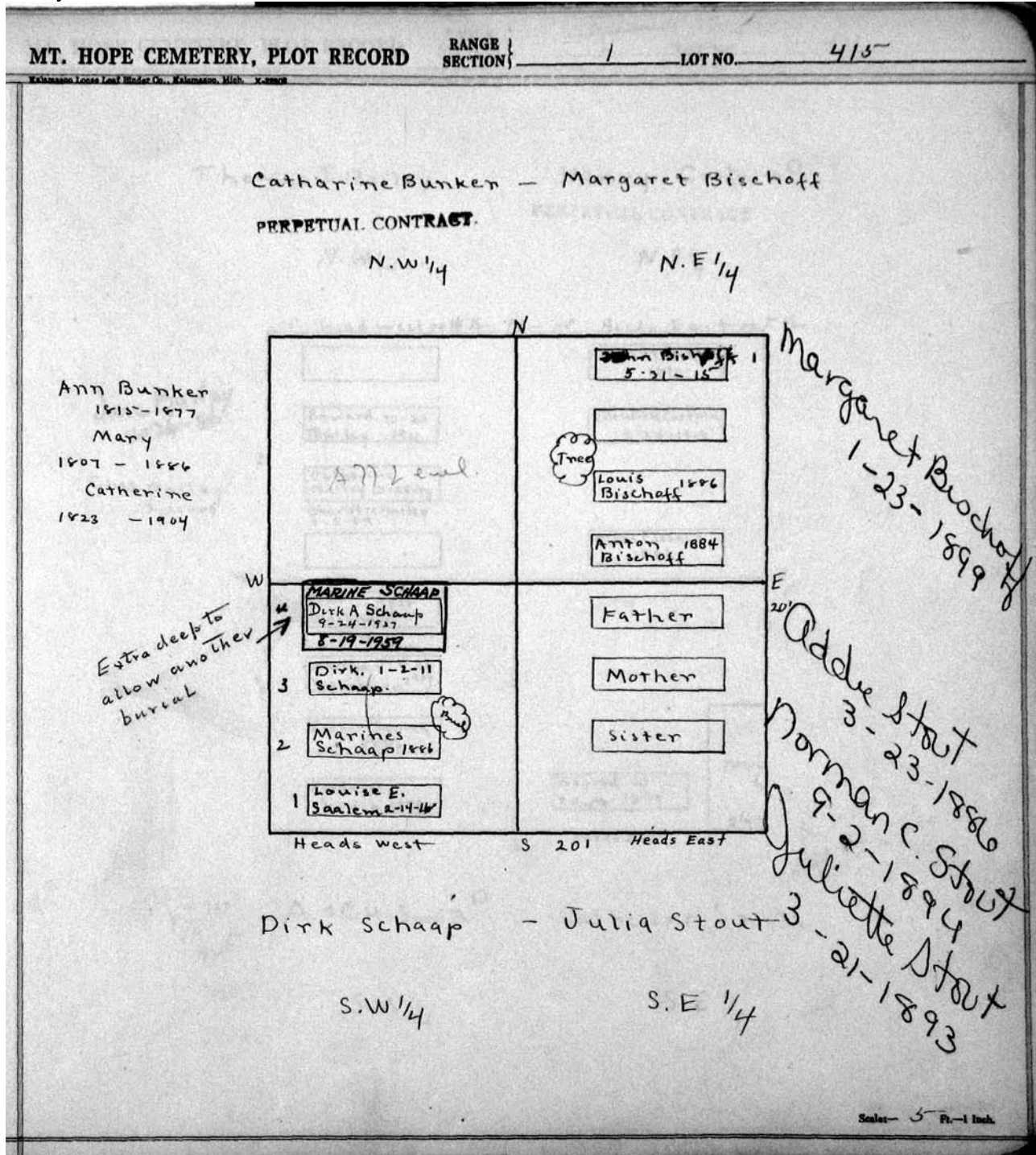
Ada B. Thompson
S. W. 1/4

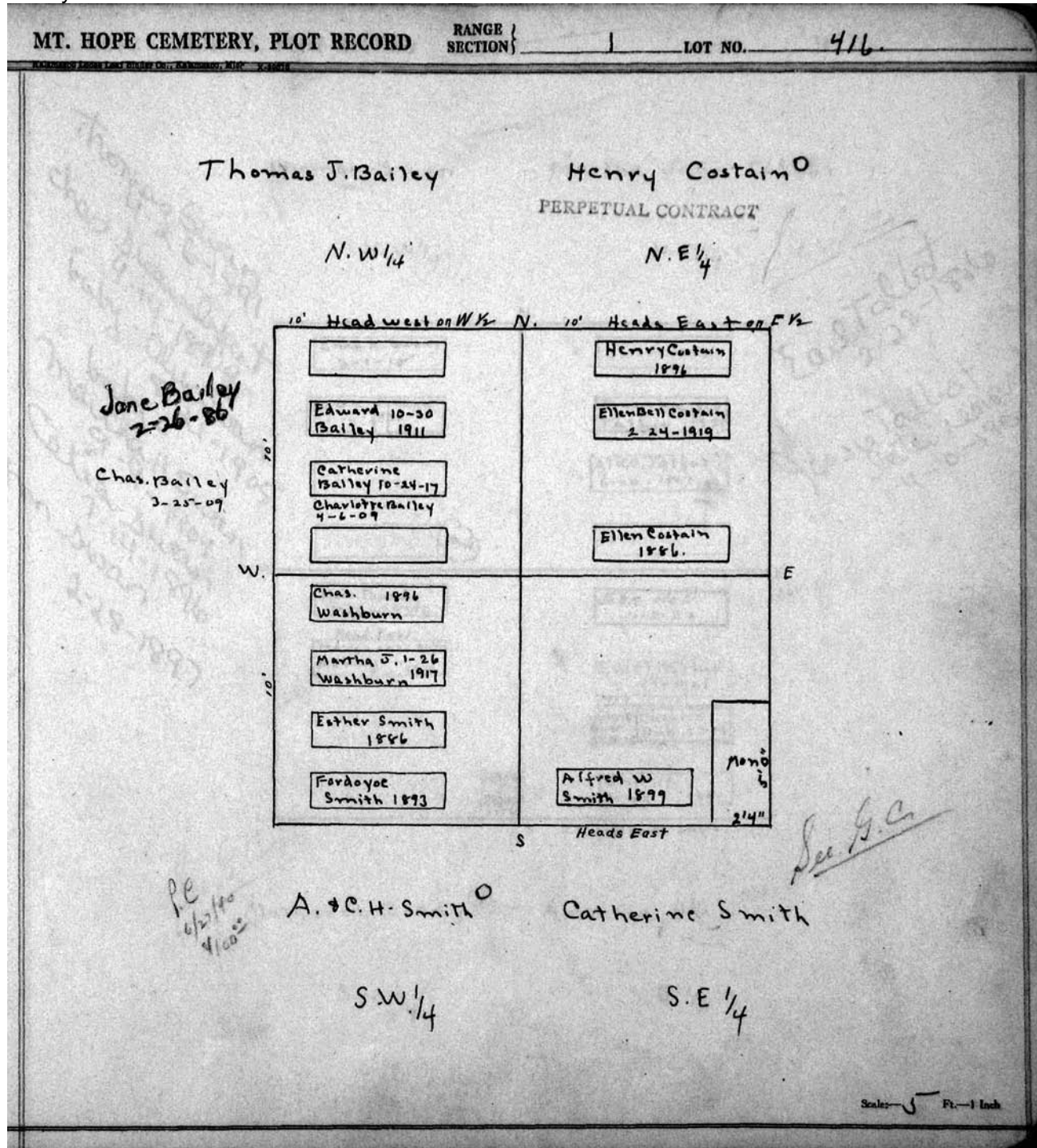
Louis A Raepffel
S. E. 1/4
PERPETUAL CONTRACT

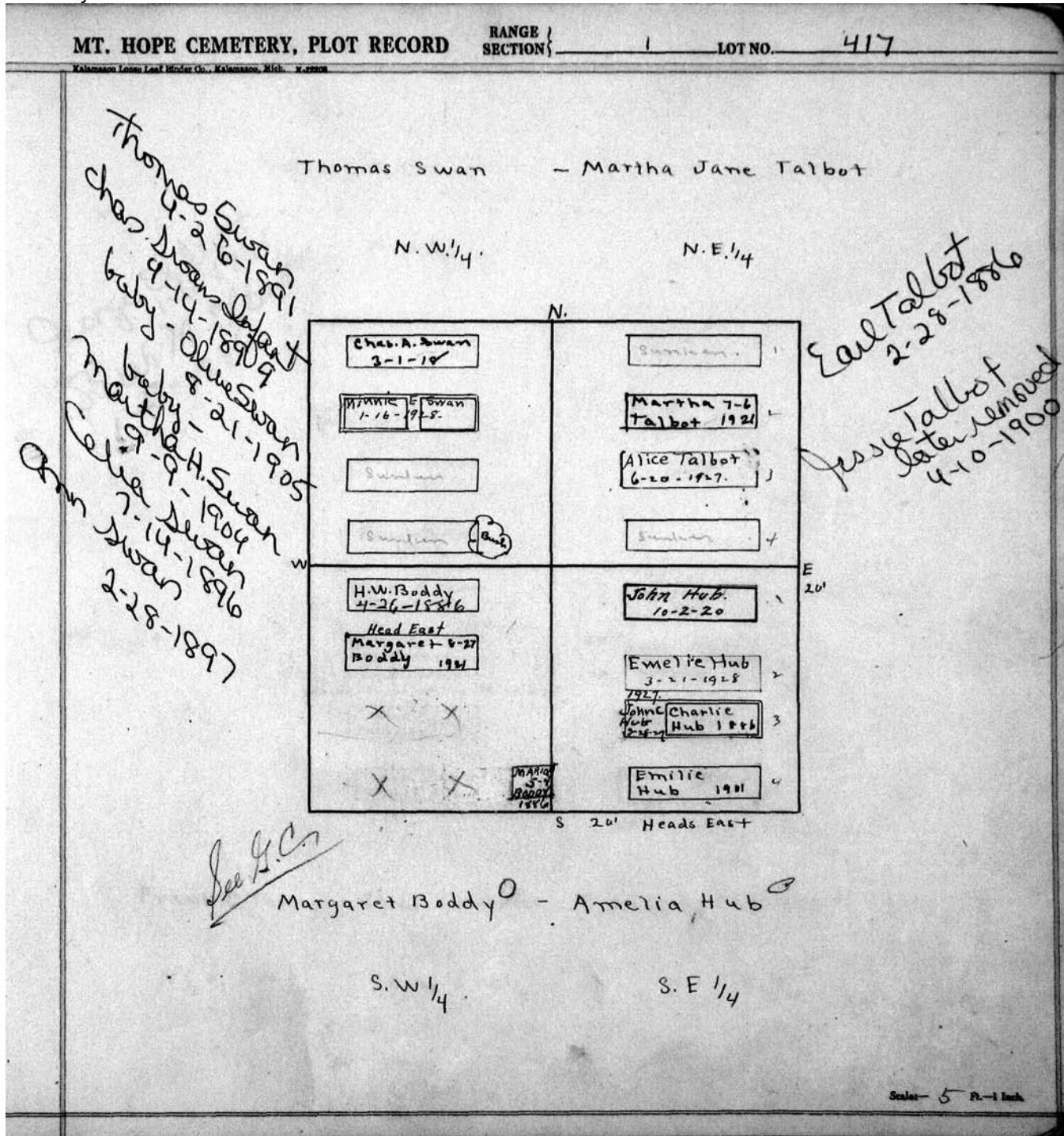
Scale: 5 Ft. = 1 Inch.

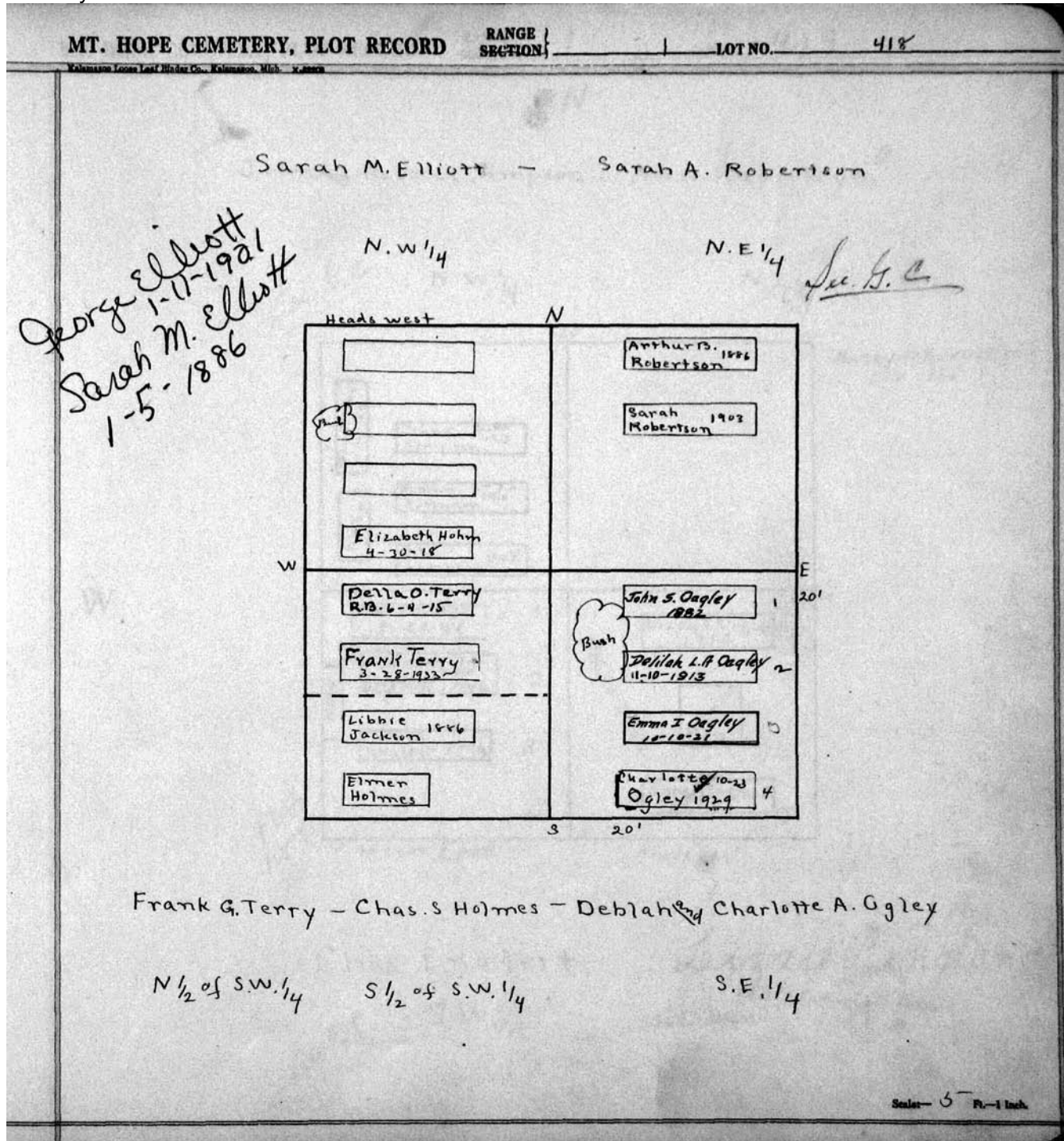


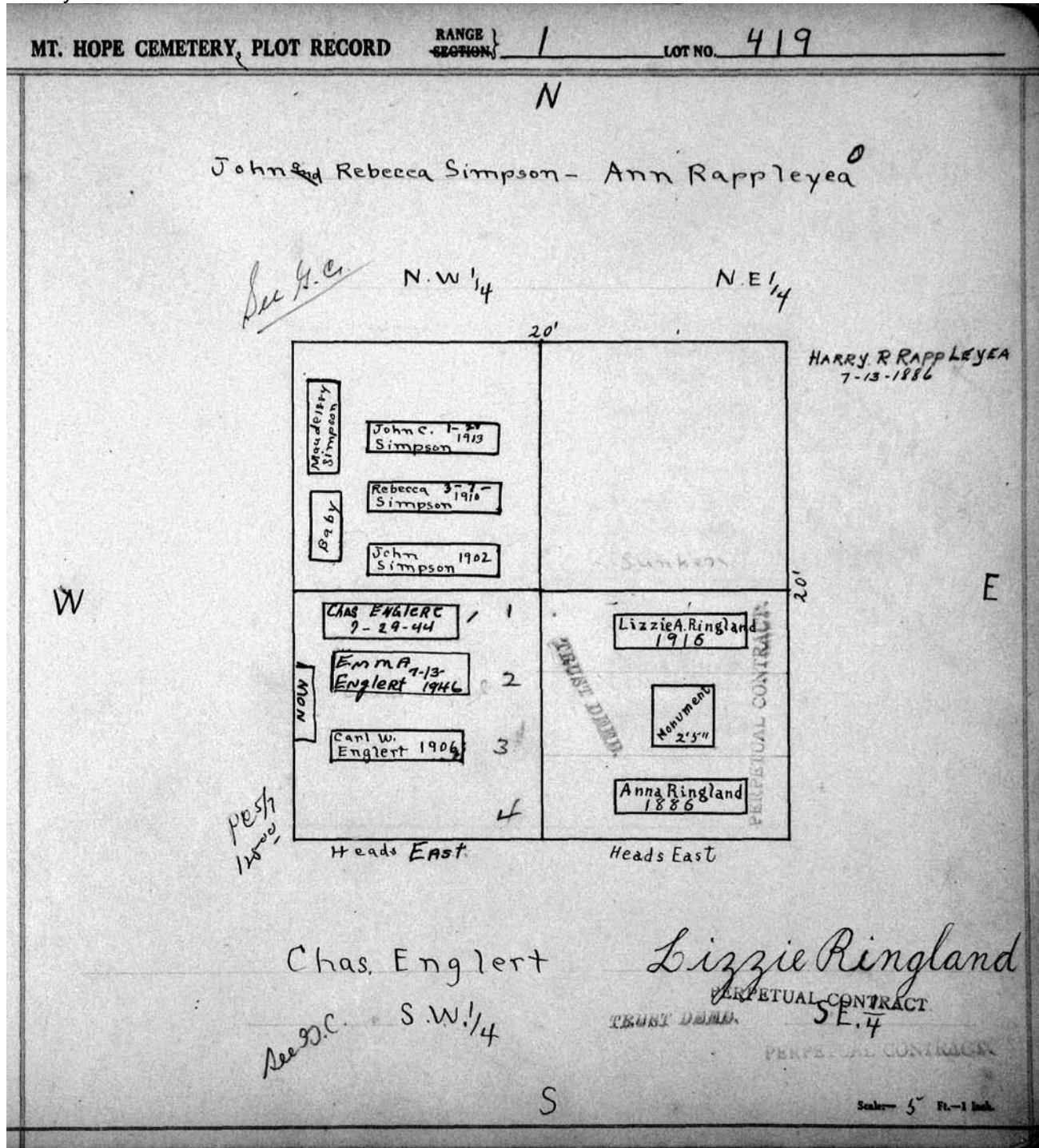


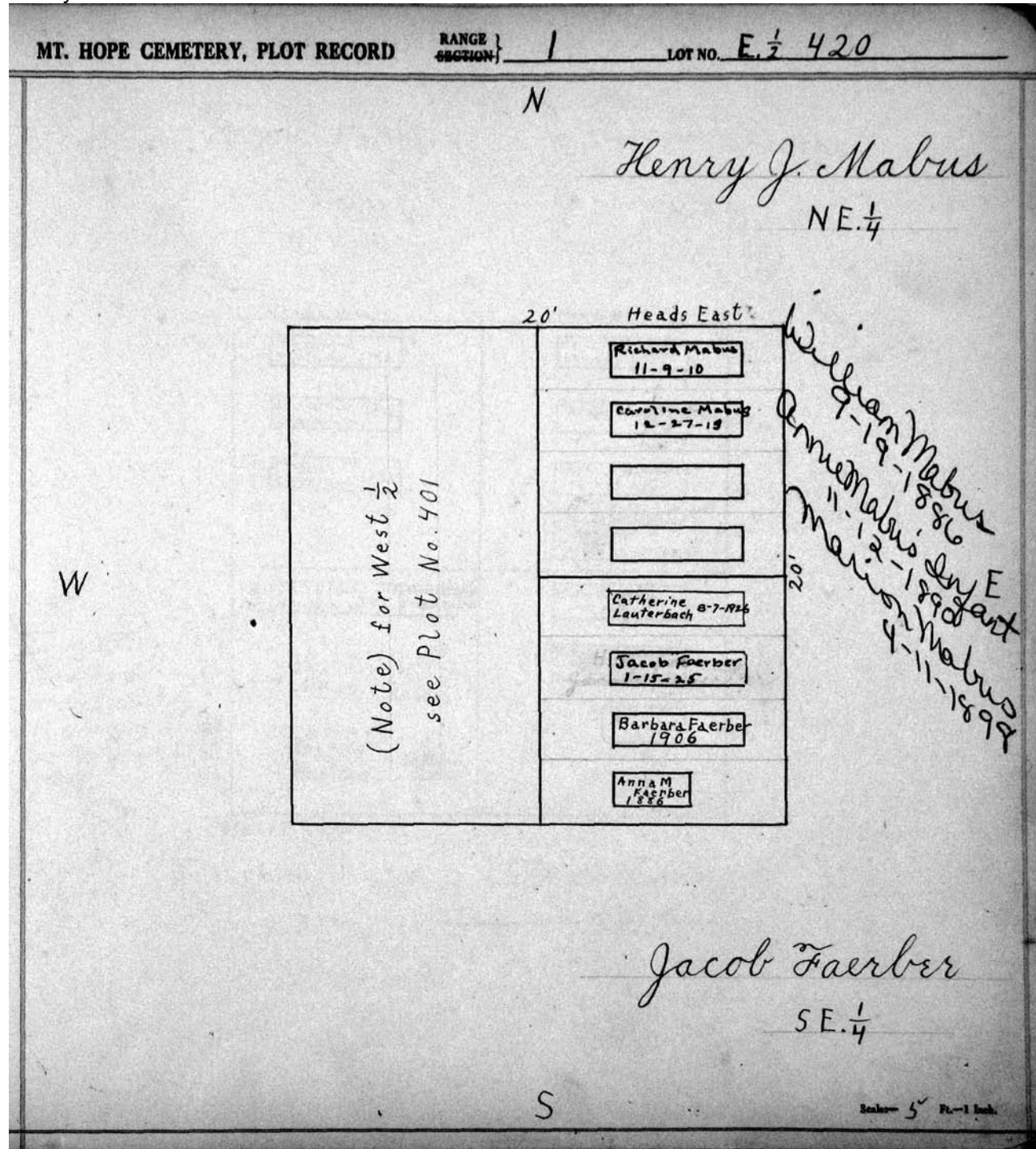


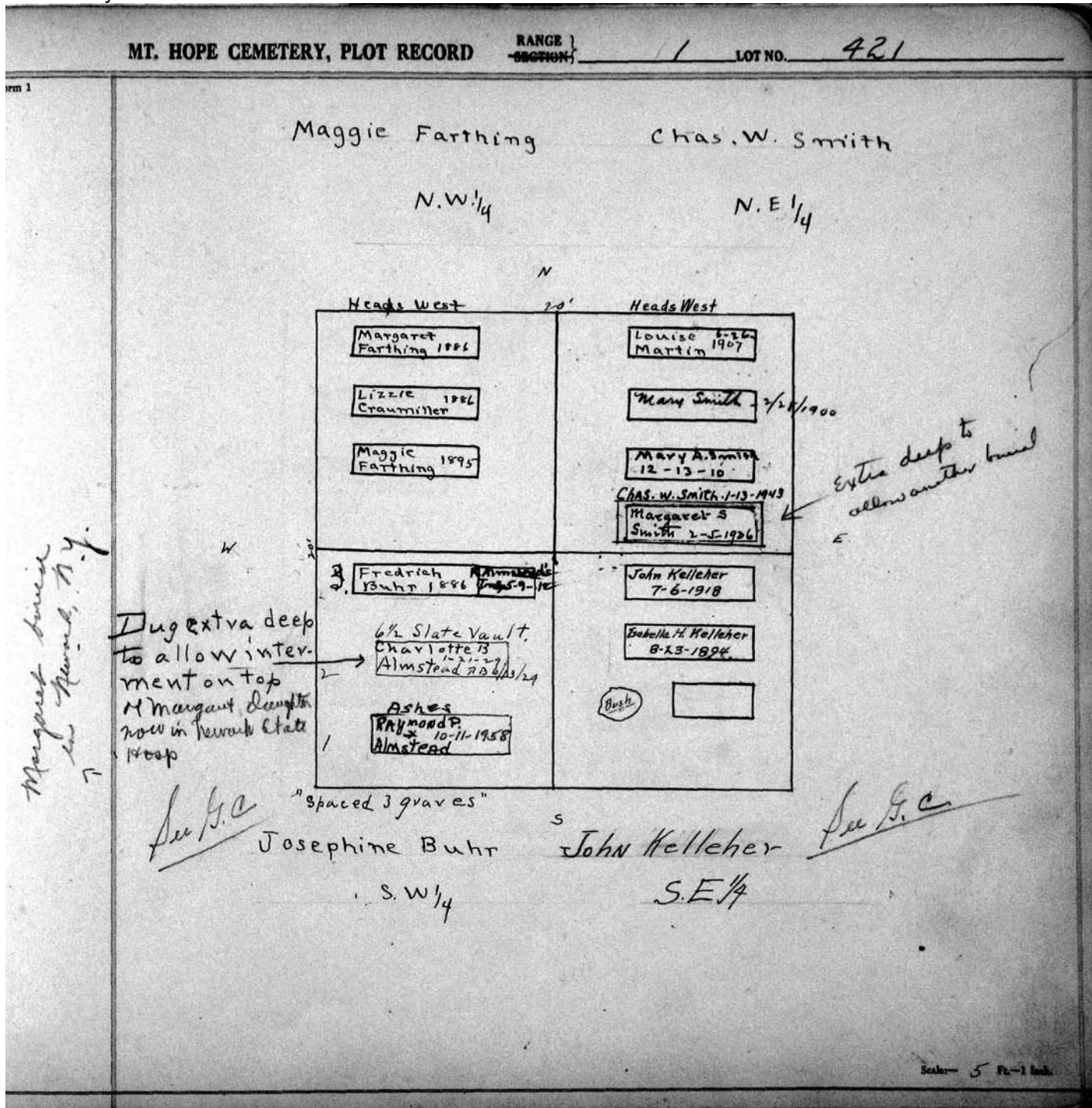












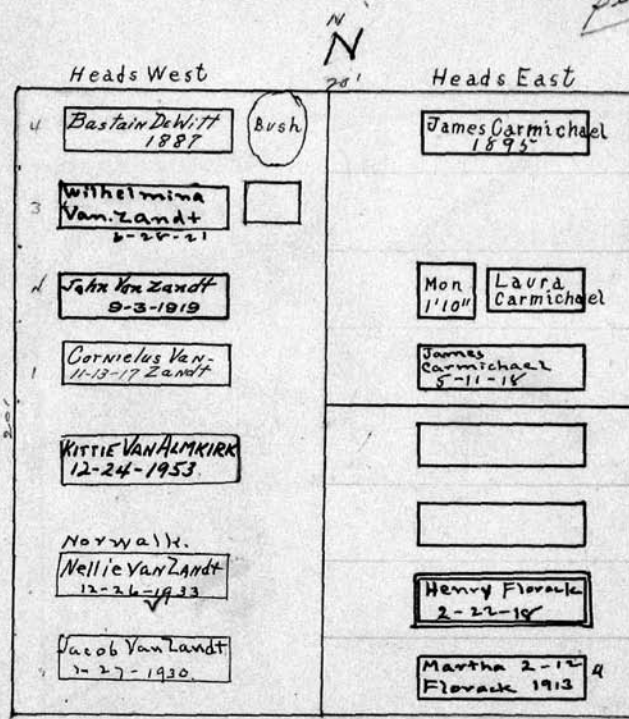
MT. HOPE CEMETERY, PLOT RECORD

RANGE }
SECTION }

LOT NO. 422

James Carmichael⁰

Sec. G.C. NE. 1/4

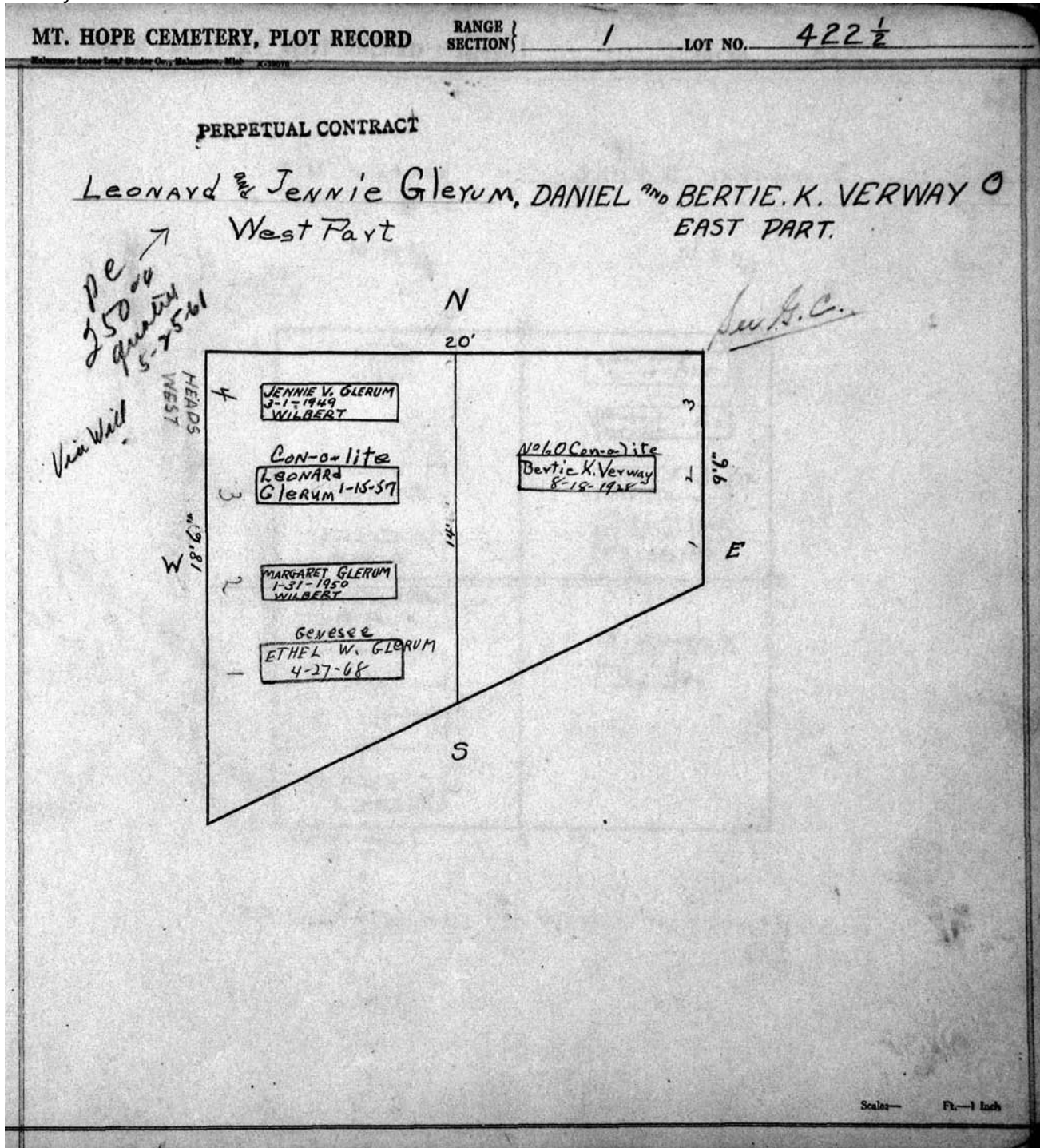


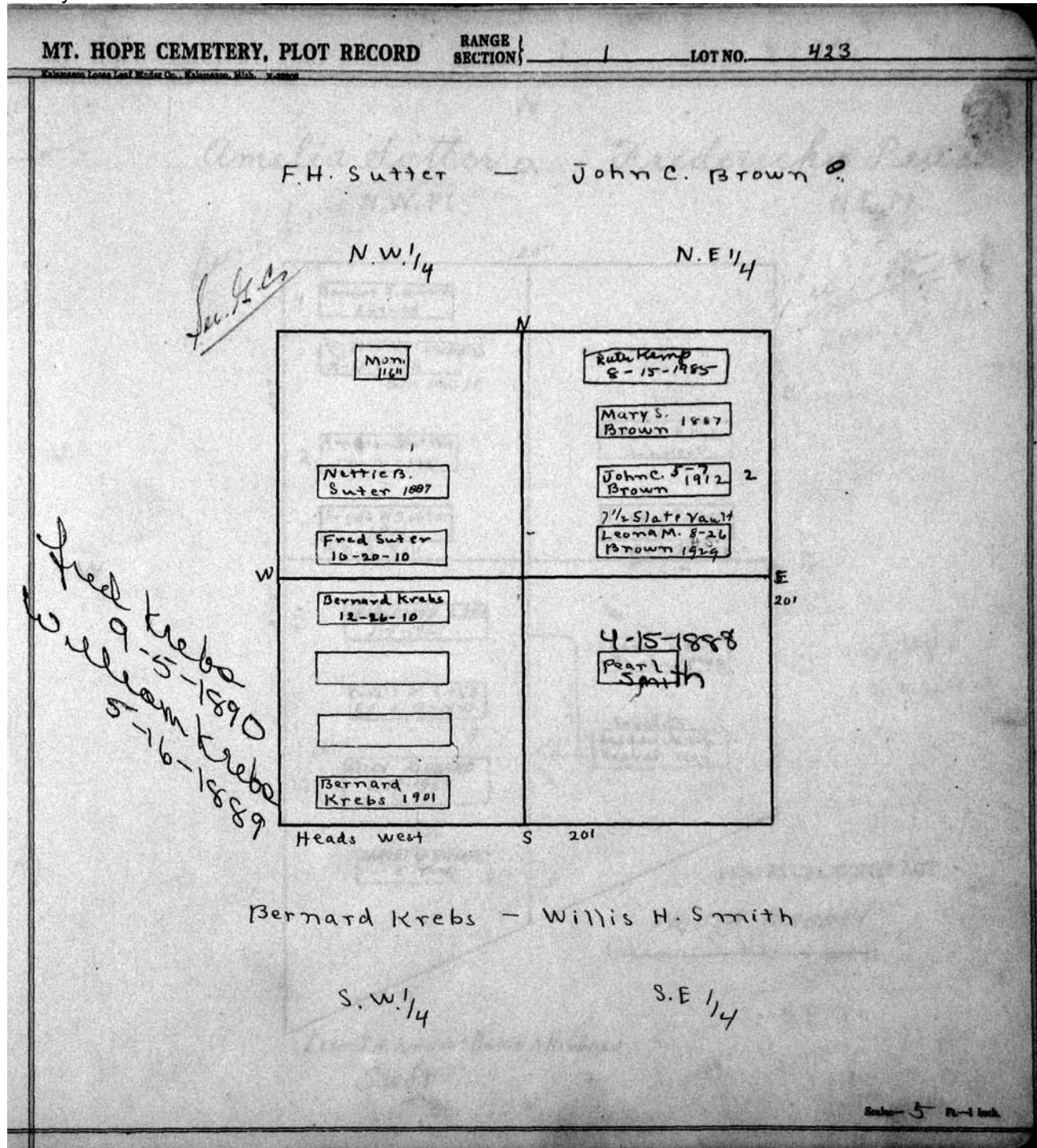
Arthur Florack
11-4-1886

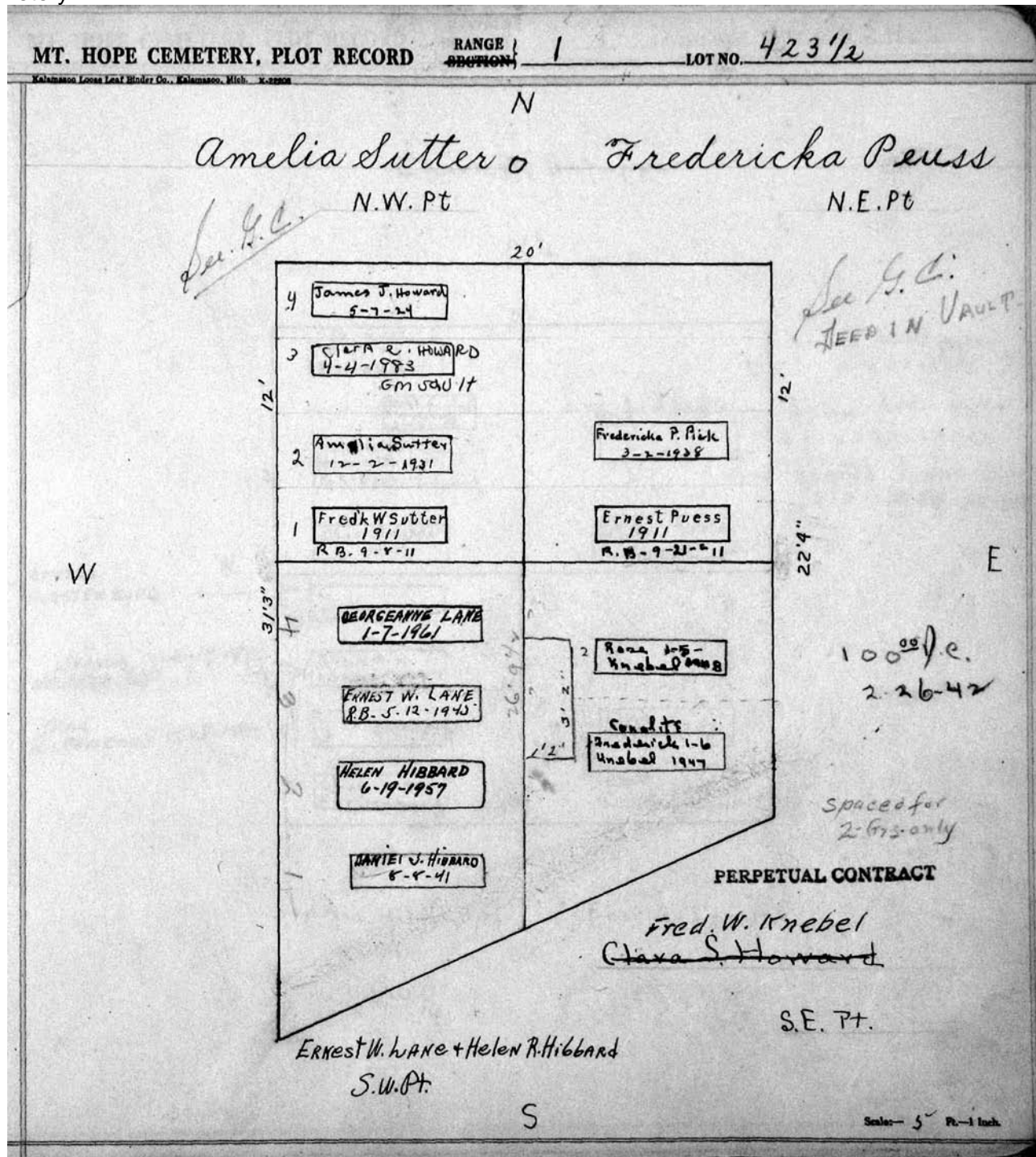
Sec. G.C. John Van Zandt⁰⁵
W 1/2 - 422 - R-1

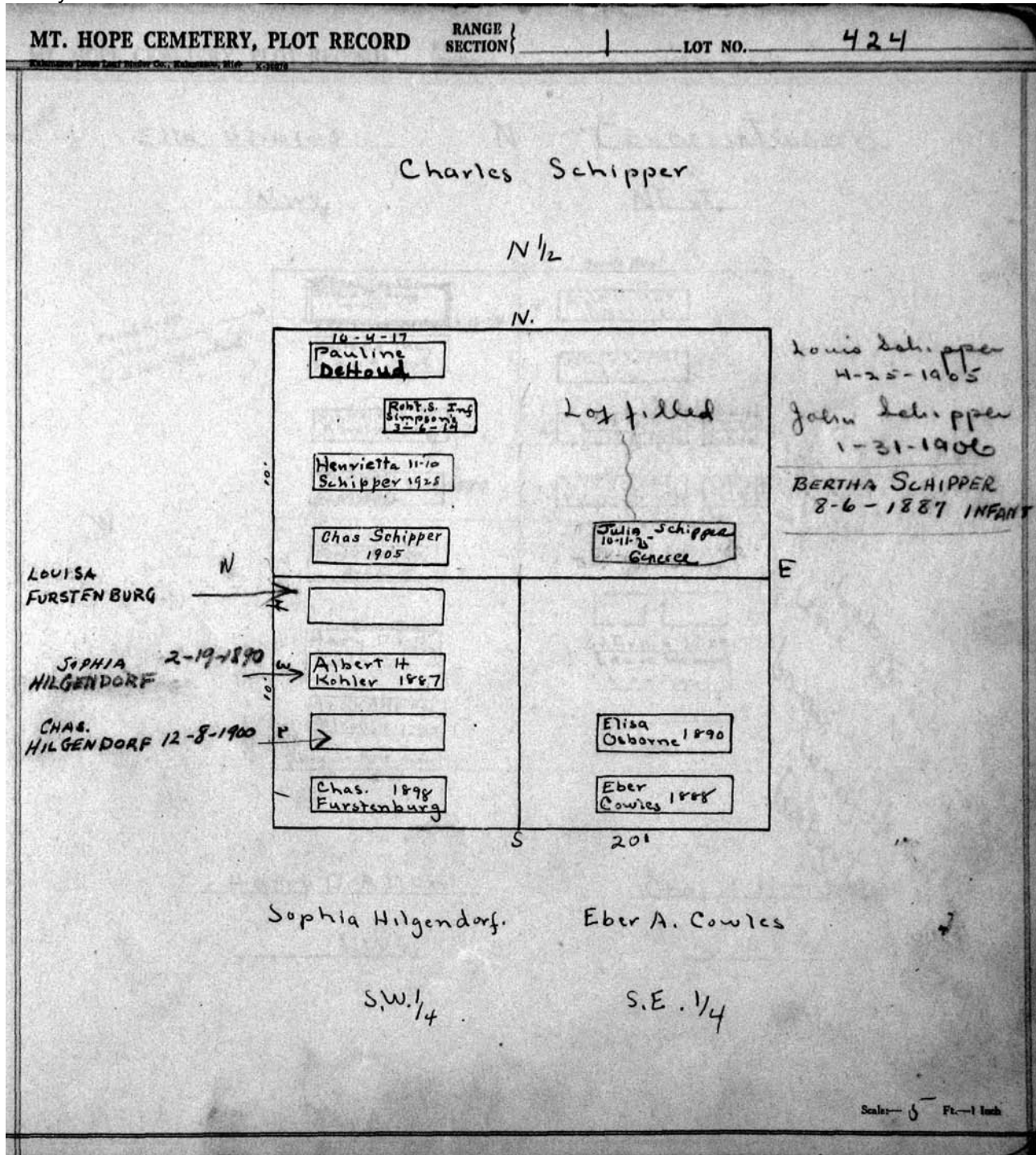
Martha Florack
SE. 1/4

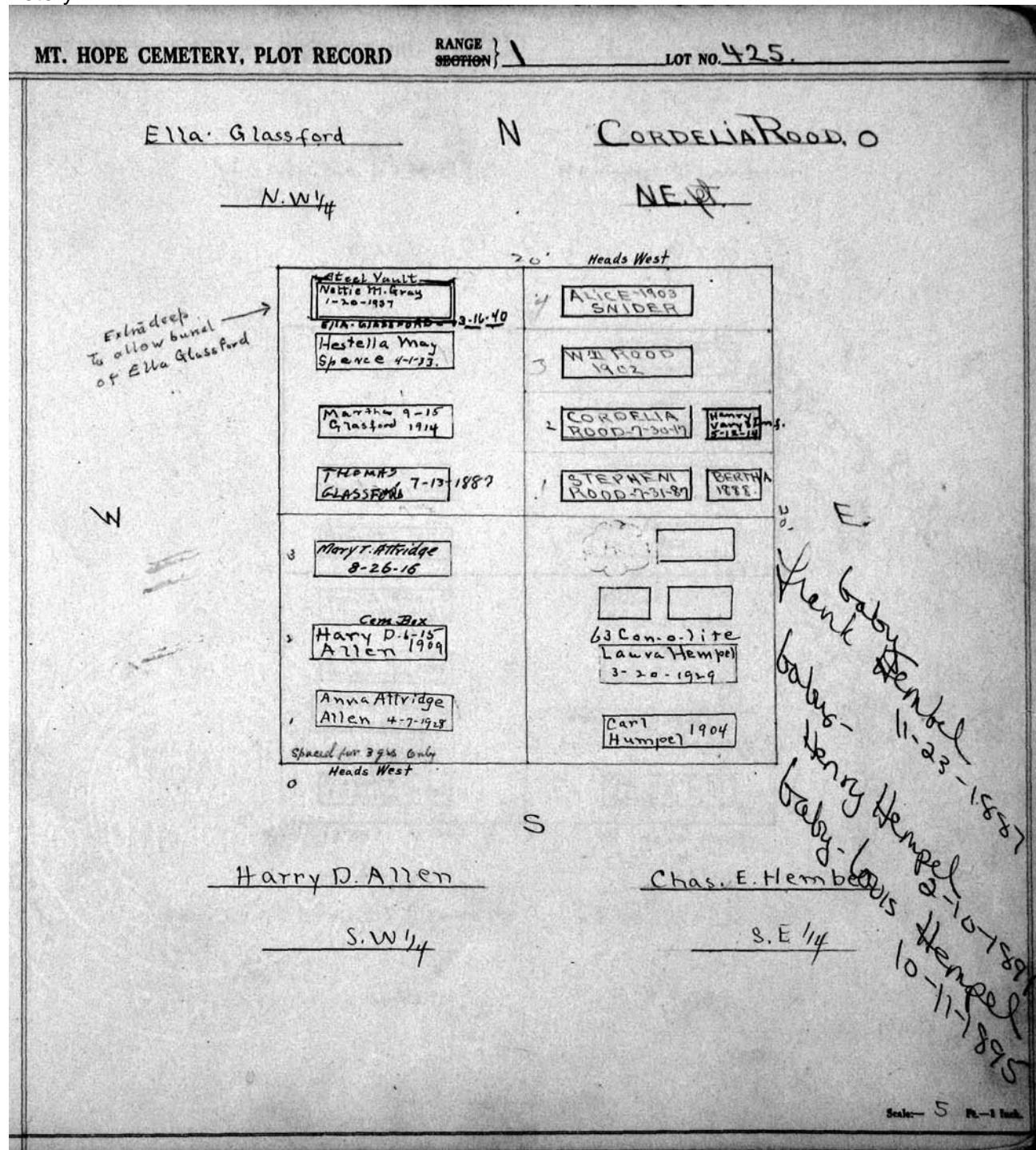
Scale - 5 Ft. = 1 inch.

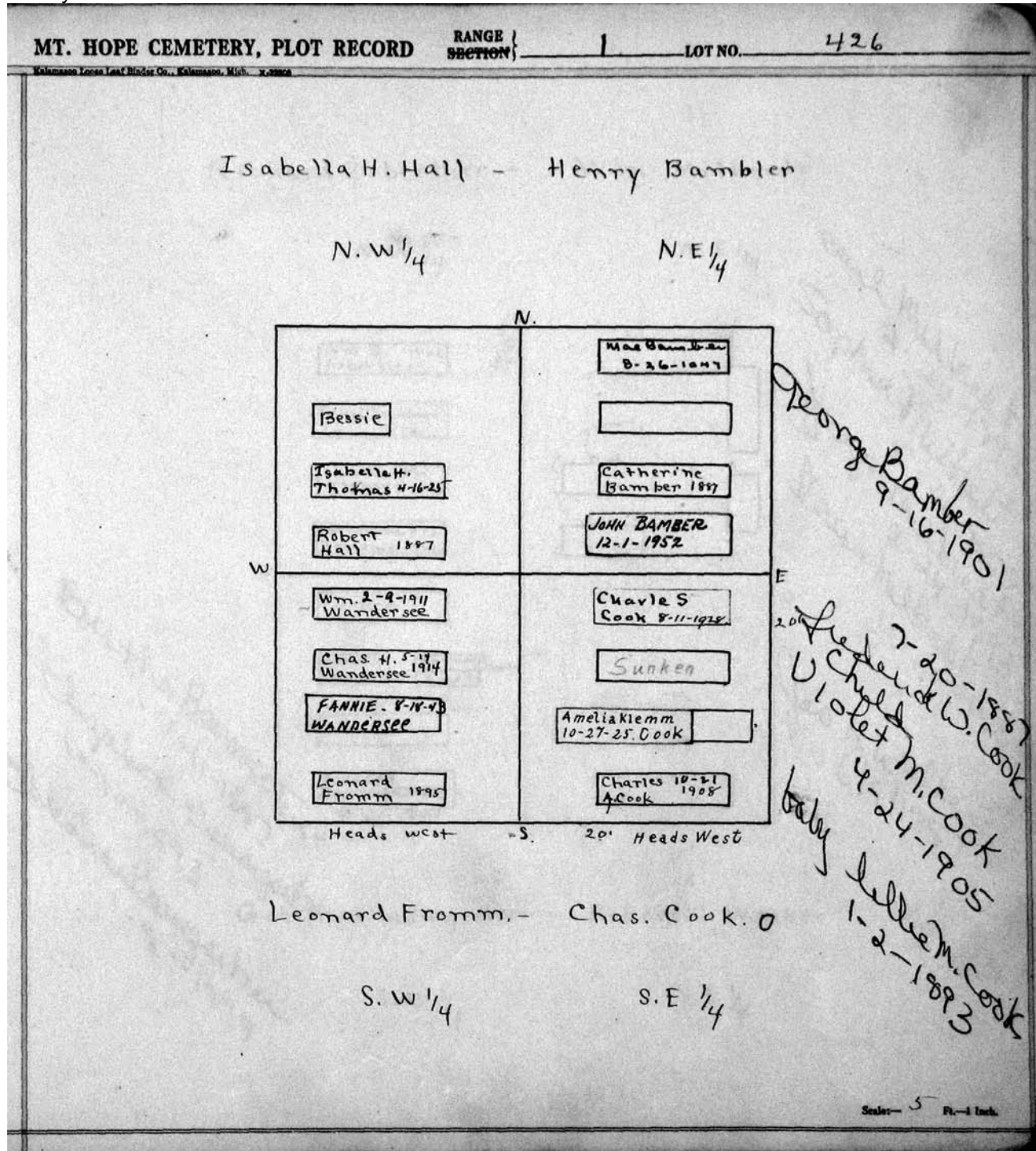


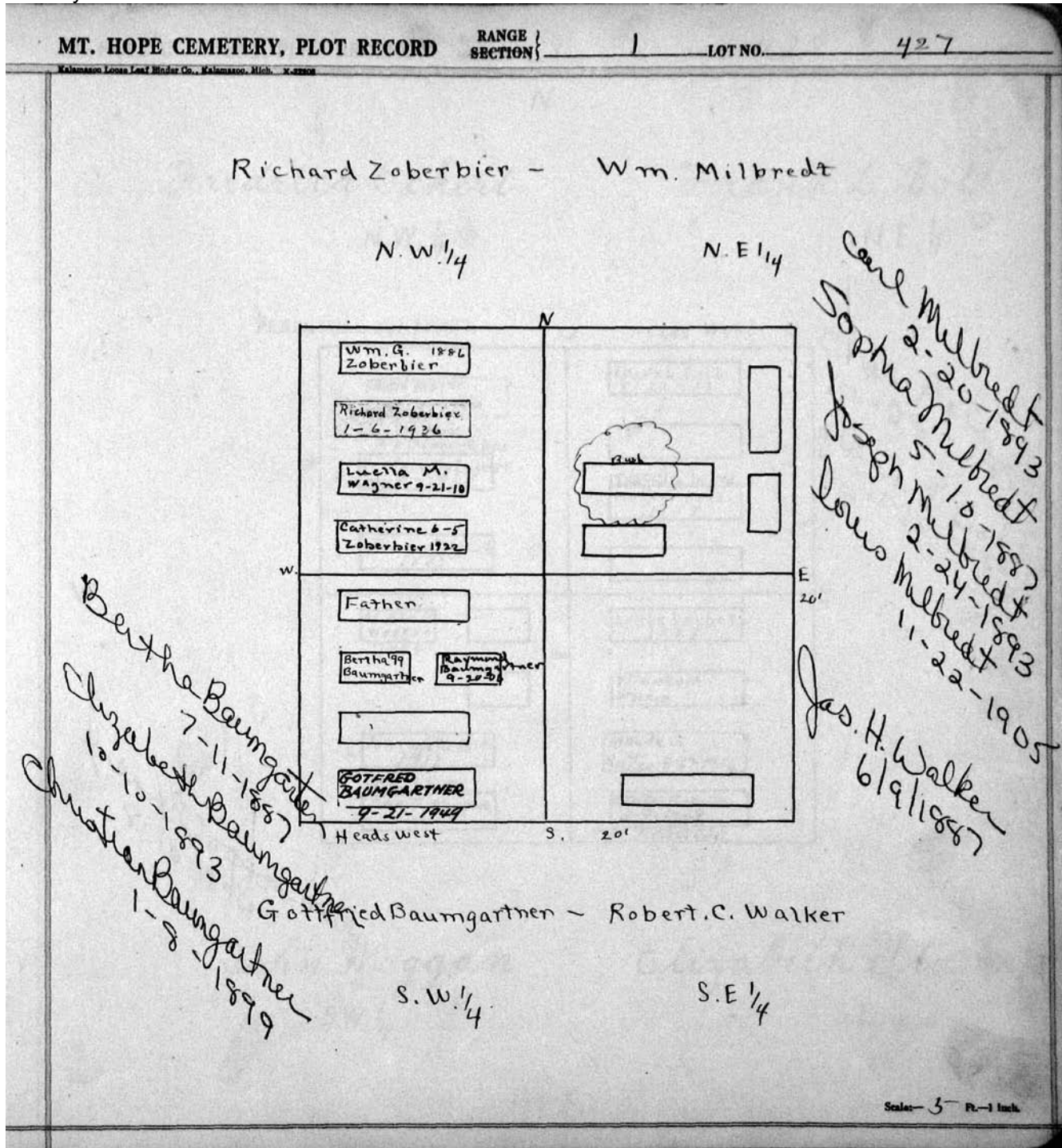












MT. HOPE CEMETERY, PLOT RECORD

RANGE } 1
SECTION }

LOT NO. 428

N

Fredrica Eckert

Frank L. Boll

N.W. $\frac{1}{4}$

N.E. $\frac{1}{4}$ 0

PERPETUAL CONTRACT

20

Heads West

3 ANNA Meyer 4-9-1966	Frank L. Boll 8-22-17
* 3 Cement Box Fredericke Eggert. 4-8-1920	Masclene Mother Boll 1887
Johann Eggert 1883	
Adeline Woggon 1884	Louis Seibel 1887
Johanna Woggon 1915	Elizabeth Sturm
# 6 Slate John D. Woggon 1-7-21	MAUDE G. SUTTON 6-27-1955
	ETHEL F. JUDD 3-9-1949 # 3 NORWALK

Chas. Boll
10-28-1880
Frank L. Boll
11-15-1888
E

W

Frank L. G. L.
8-10-1884
Woggon-baby

John Woggon

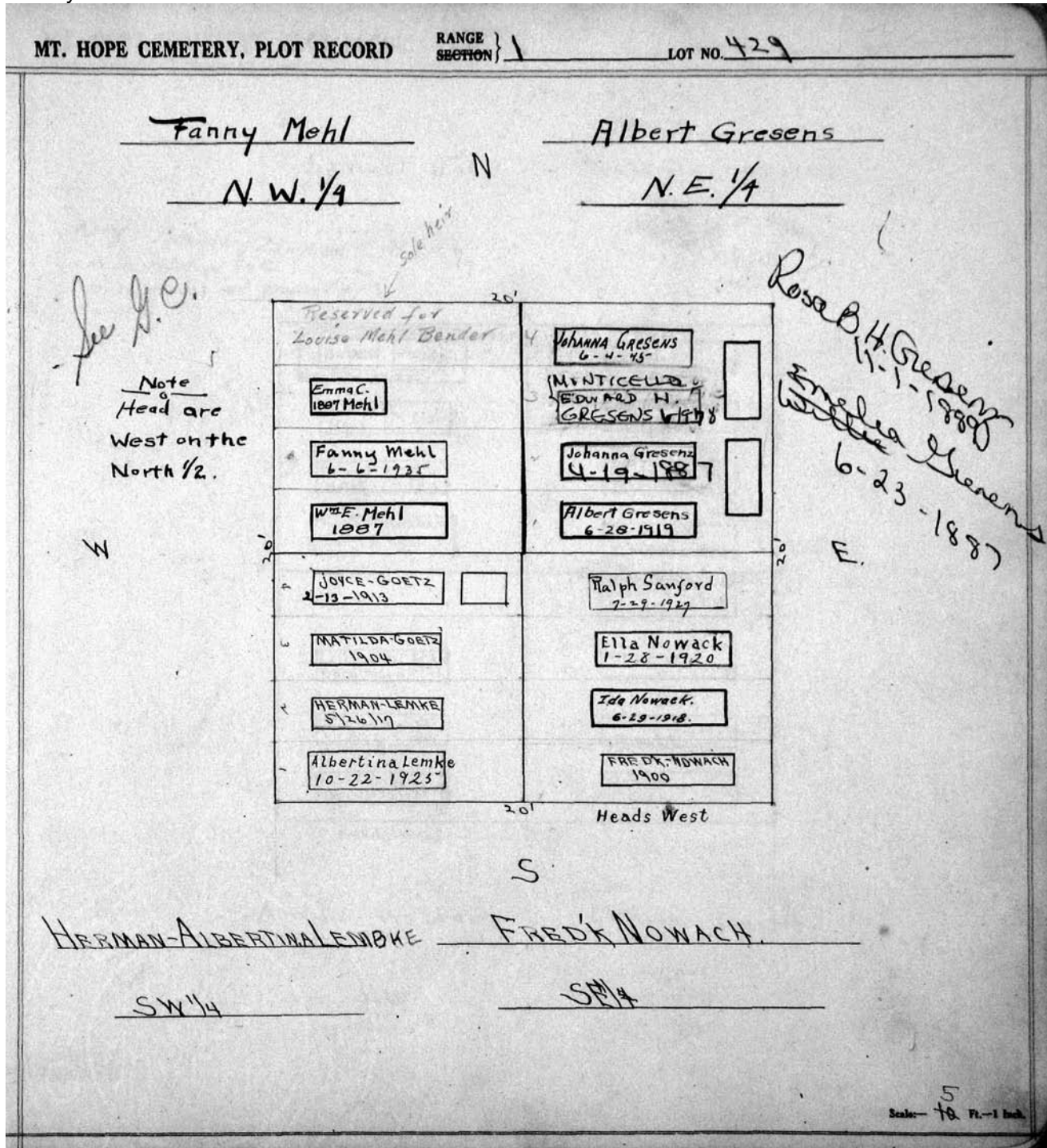
S.W. $\frac{1}{4}$

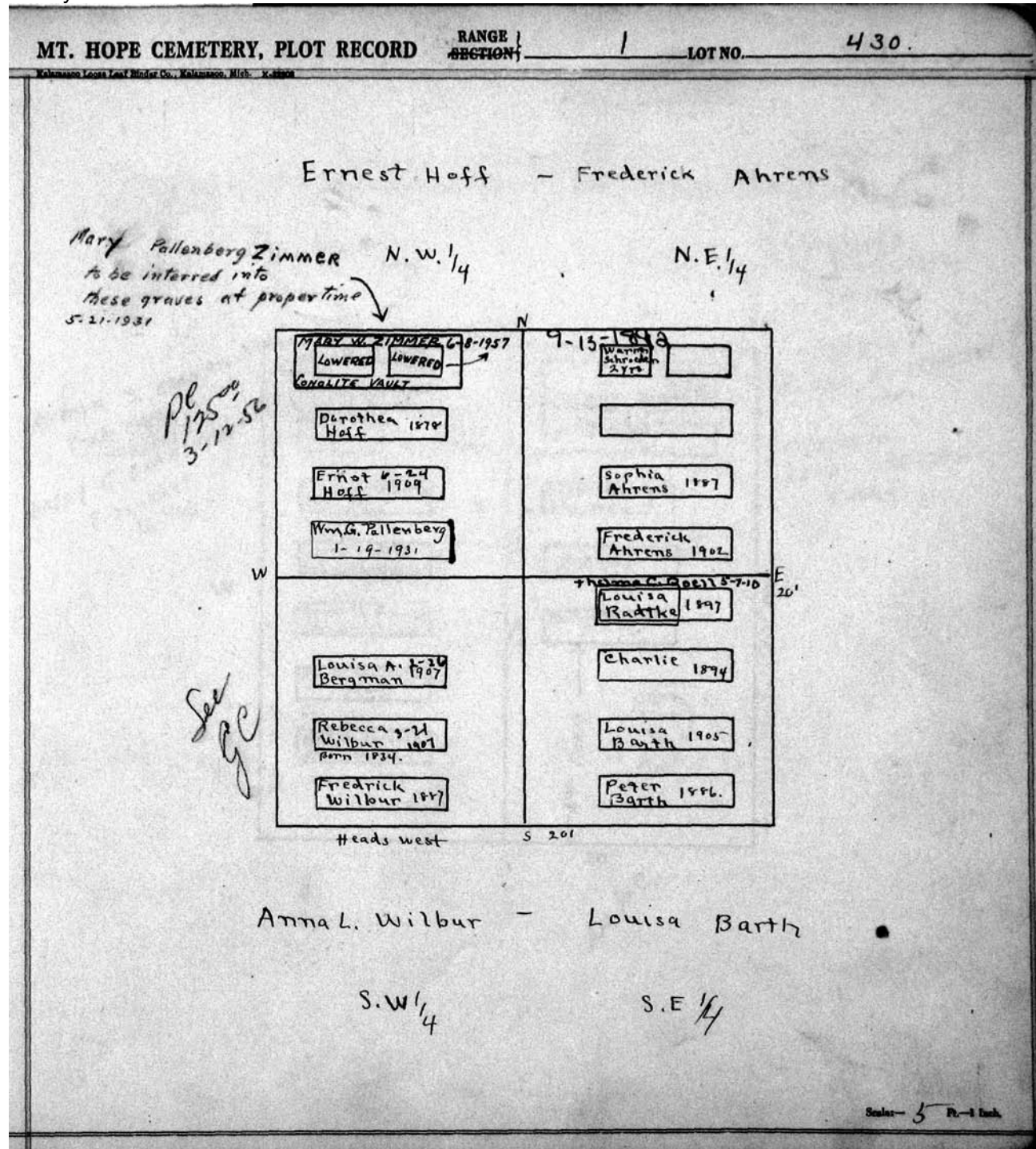
Elizabeth Sturm.

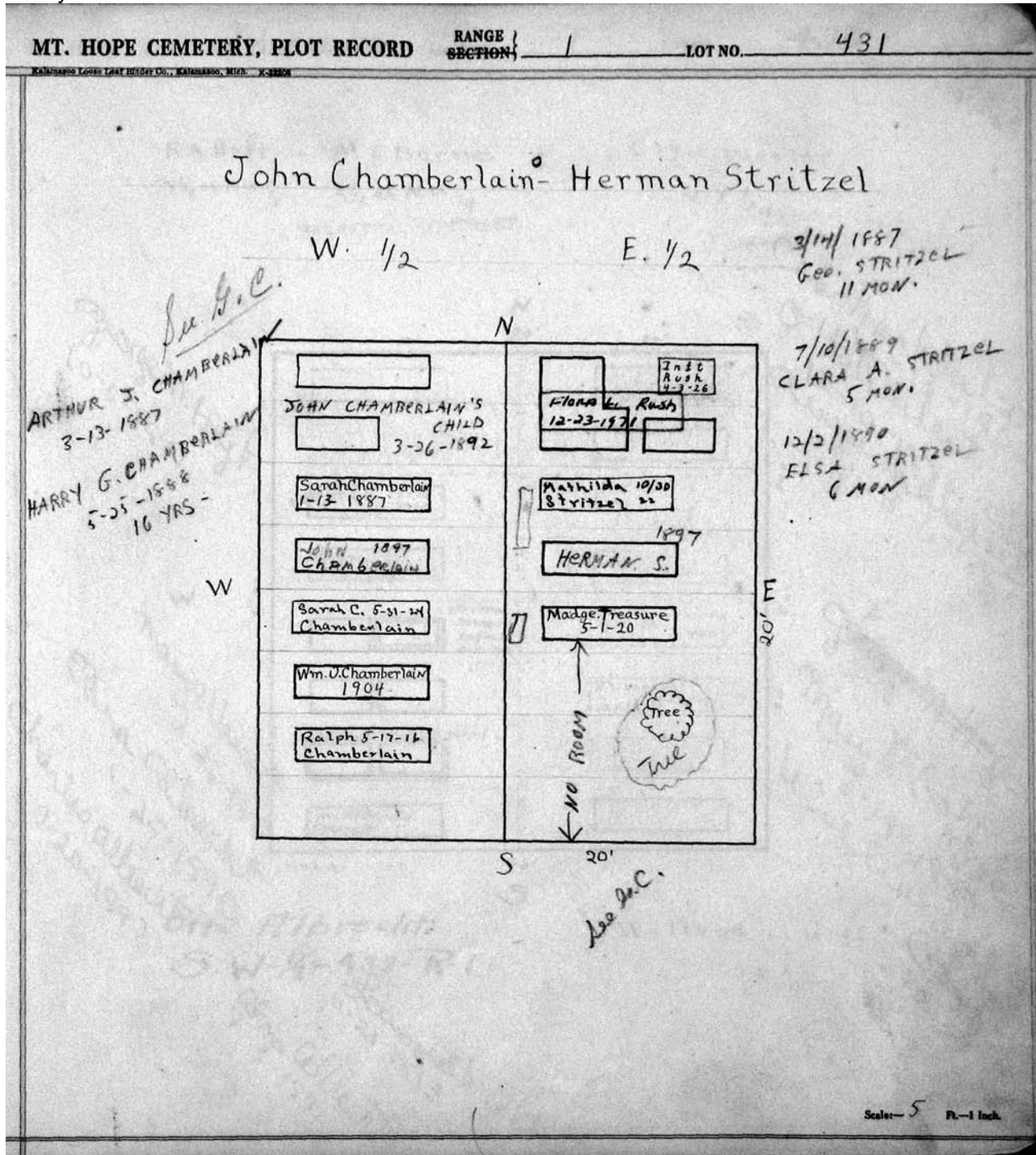
S.E. $\frac{1}{4}$

S

Scale: 5" Ft. = 1 inch.







MT. HOPE CEMETERY, PLOT RECORD

RANGE 1
SECTION 1

1

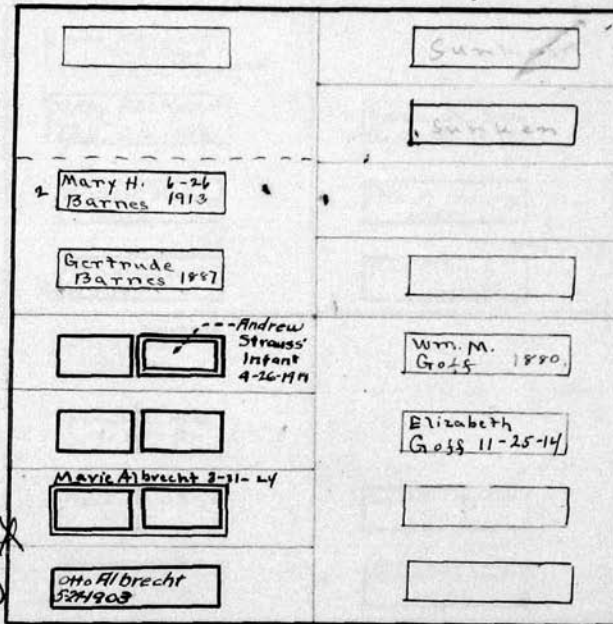
LOT NO.

432

R.A. Hoyt - M.E Barnes - Otto Weiler
N 1/2 of N.W. 1/4 S 1/2 of N.W. 1/4 N.E 1/4
PERPETUAL CONTRACT.

George M. Hoyt
10-3-1887

Christian Weiler
12-10-1888
Otto Weiler
3-6-1887



Mary E. Albrecht
2-26-1888
Edna Albrecht
1-25-1890
Charles Albrecht
7-20-1887

~~George M. Hoyt~~
Mary E. Goss
3-18-1888
Willard L. Goss
10-30-1902

Otto Albrecht
S.W-1/4-432-R-1

Alma Albrecht
4-3-1881
Dorcas Albrecht
11-21-1883

Scale: 5 Ft. = 1 Inch

MT. HOPE CEMETERY, PLOT RECORD

RANGE }
1

LOT NO. 433

John C. Bachman
N. W. 1/4

Harriet A. Hussey
N. E. 1/4

PERPETUAL CONTRACT

N
20'

See GC

De
\$122.00
1/17/48

4	EMMA MARGARET Bachman 5-10-1972 Monrose	
3	MARY BACHMAN Dec. 20-1956	Adelaide 8-10 Derdaele 1939
2	Rosina M. Bachman 1912	Thos. M. Hussey 1887
1	John C. Bachman 4-27-1911	HARRIET A HUSSEY 7-4-1908
6	Cath. Hilbert 1-4-1937	
5	Frank L. Roth 7-28-18	
4	Maqdalena Roth 1887	Mary E. Harrington 1904
3	John F. Roth 6-17-1919	Hiram Harrington 1887

W

Note
All Heads
are West.

E
AS OF 7/1939
HAROLD BROWN
1810 TURN HILL
FAIRPORT

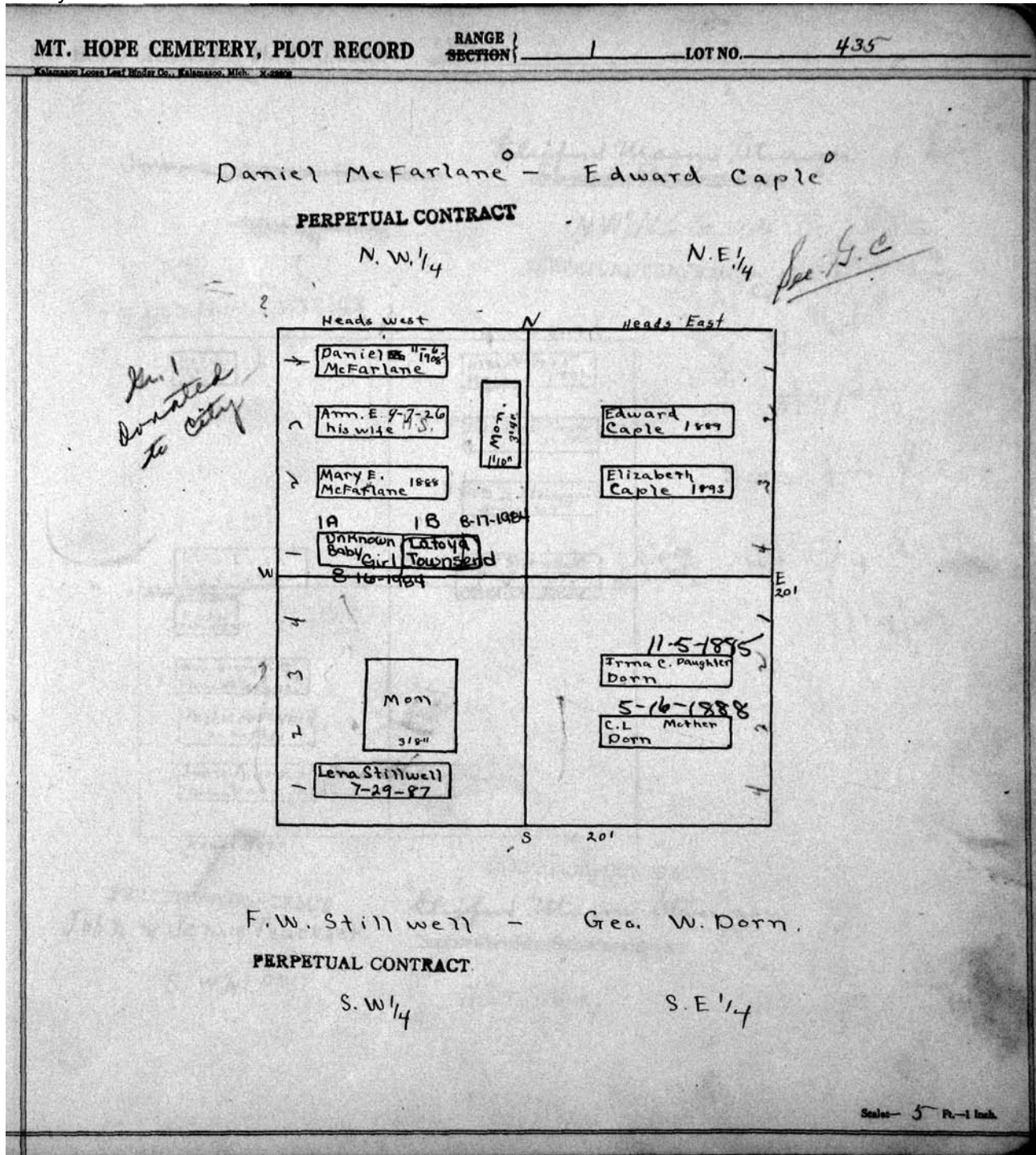
S

John F. Roth
S. W. 1/4

Raymond H. Brown.
Aida L. Harrington
S. E. 1/4

PERPETUAL CONTRACT.

Scale: 5 Ft. = 1 Inch.



MT. HOPE CEMETERY, PLOT RECORD

RANGE
SECTION

LOT NO. 436

~~John & Jennie Pauckner~~
~~S.W. 1/4~~

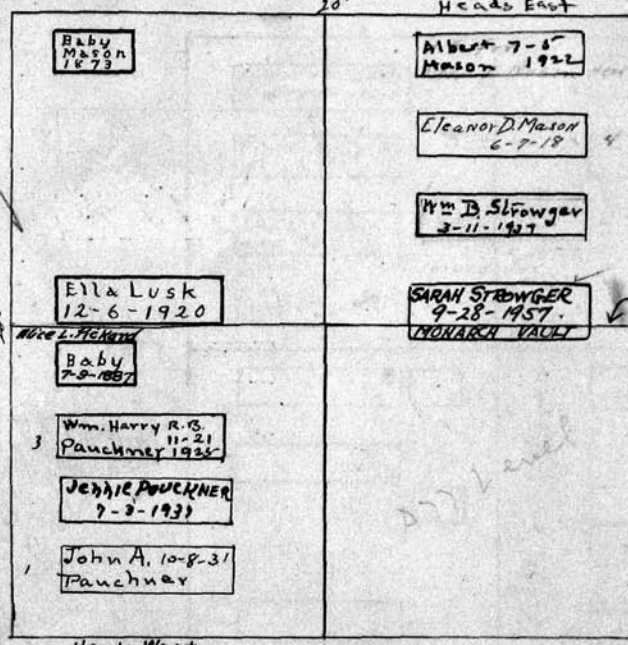
Clifford Mason Stronger
~~Sarah R. Stronger~~

NW 1/4 N.E. 1/4 - 436 - TR-1

PERPETUAL CONTRACT

No. 20 for PC
of 3/4 lot
8/14/39

PERPETUAL CONTRACT



200 for P.C.

of 3/4 lot
8/14/47

6" OVER
S. LINE
E

PERPETUAL CONTRACT

PERPETUAL CONTRACT
John & Jennie Pauckner
S. W. 1/4 - ONLY

Clifford Mason Stronger
~~Sarah R. Stronger~~
N 1/2 + S.E. 1/4

Scale - 5 Ft. = 1 inch.

MT. HOPE CEMETERY, PLOT RECORD

RANGE SECTION 1

LOT NO. 437

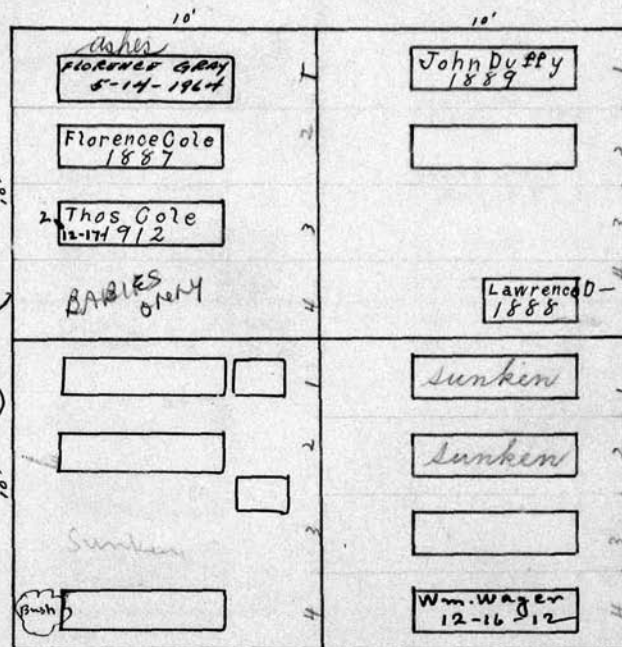
Thomas Cole

PERPETUAL CONTRACT.

N.W. 1/4

Bertha Duffy

N.E. 1/4



See G.C.

William R Mudge
11-6-1893
(removed)

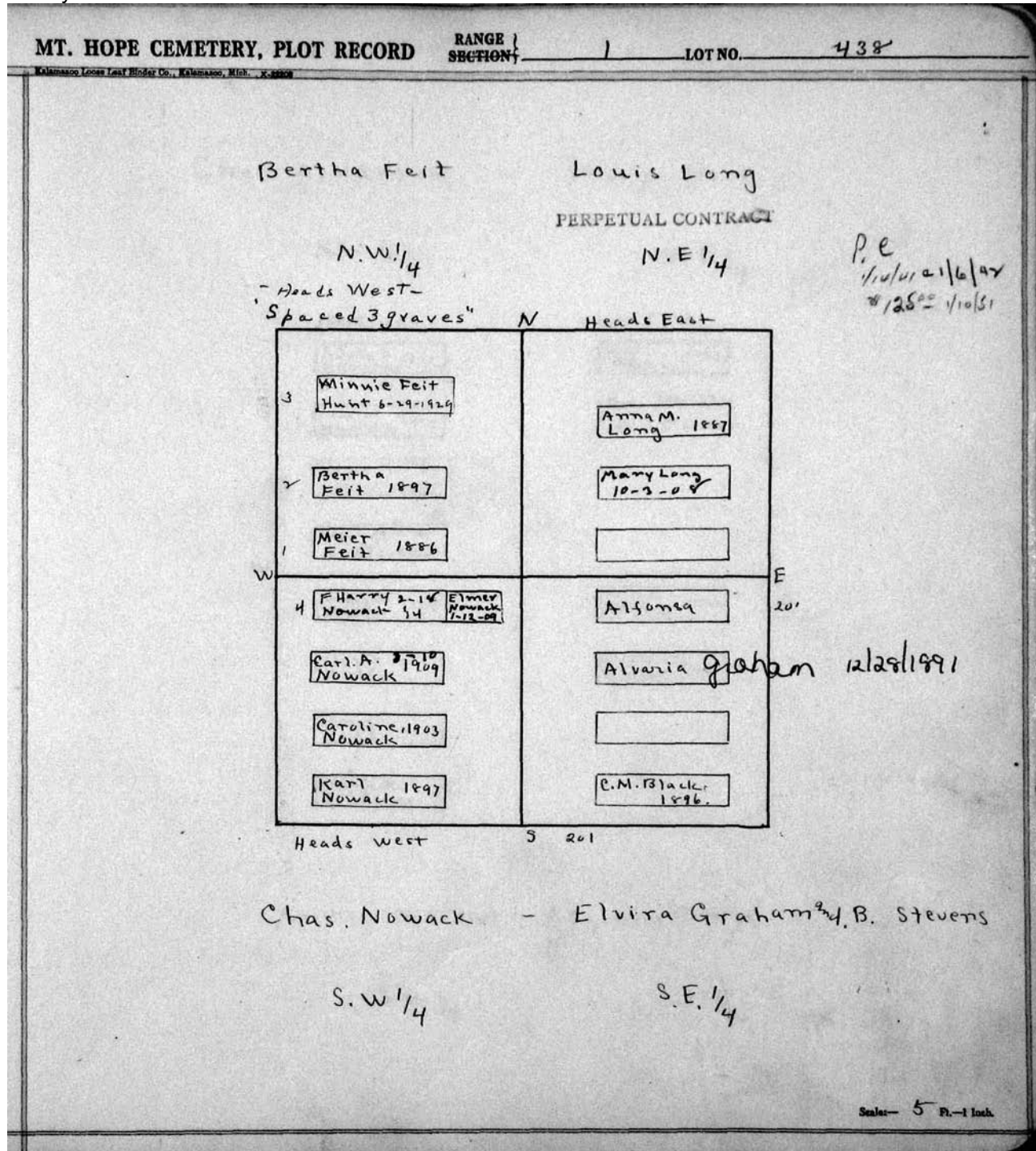
Mariah Wagner 3-23-07

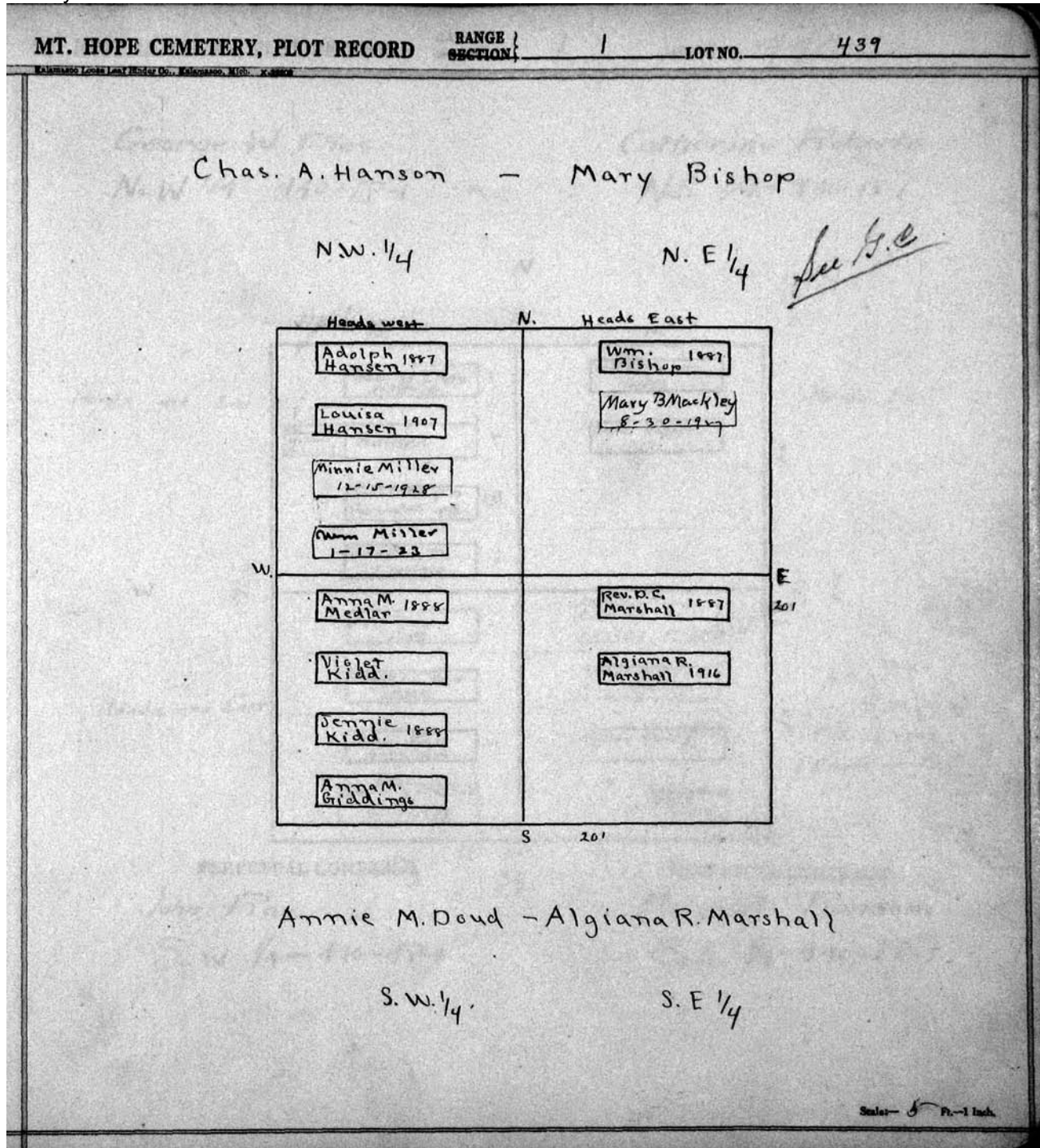
Joseph Sanford
6-19-1895
William Sanford
9-13-1887

Miranda Mudge
S.W. 1/4
died 1927
not at Mt. Hope

John Sanford
S.E. 1/4

Scale: 5 Ft. - 1 Inch.





MT. HOPE CEMETERY, PLOT RECORD

RANGE SECTION

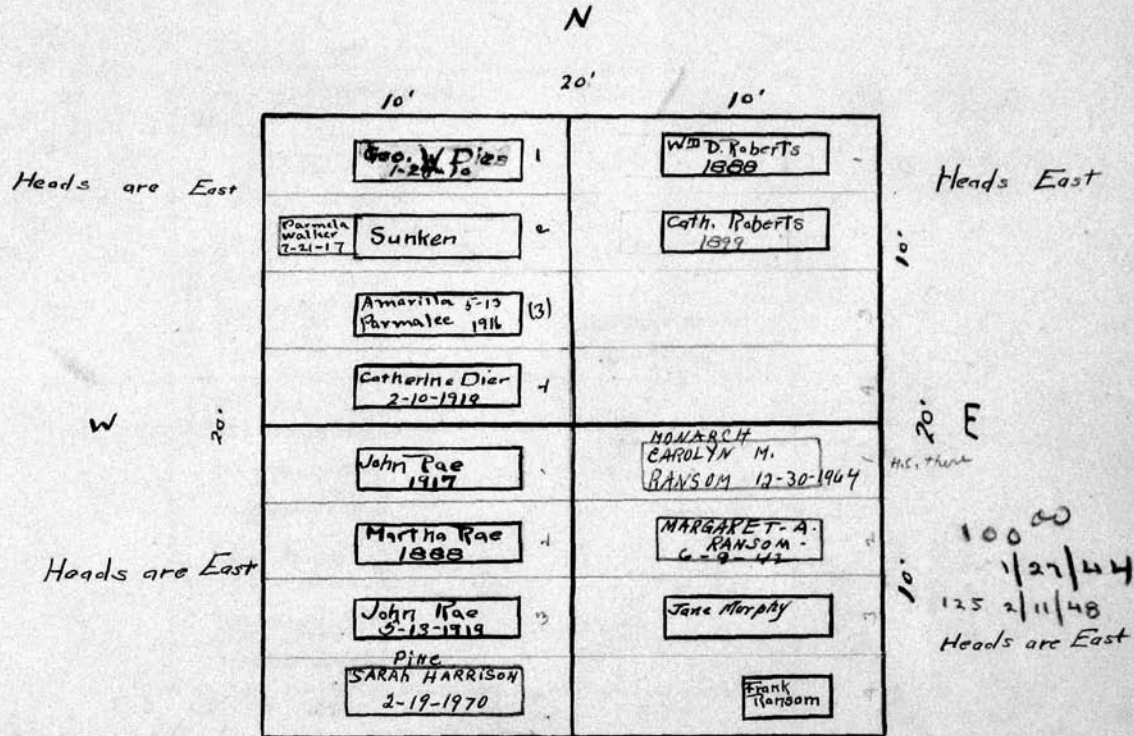
1

LOT NO.

440

George W. Dies
No. W 1/4- 440-PT-1

Catherine Roberts
NE. 1/4- 440-PT-1



PERPETUAL CONTRACT
John Rae
S. W 1/4- 440-PT-1

PERPETUAL CONTRACT
Margaret Ransom
S. E 1/4- 440-PT-1

Scale: 5 Ft. - 1 Inch.

MT. HOPE CEMETERY, PLOT RECORD

RANGE } SECTION

LOT NO. 441

Form 1

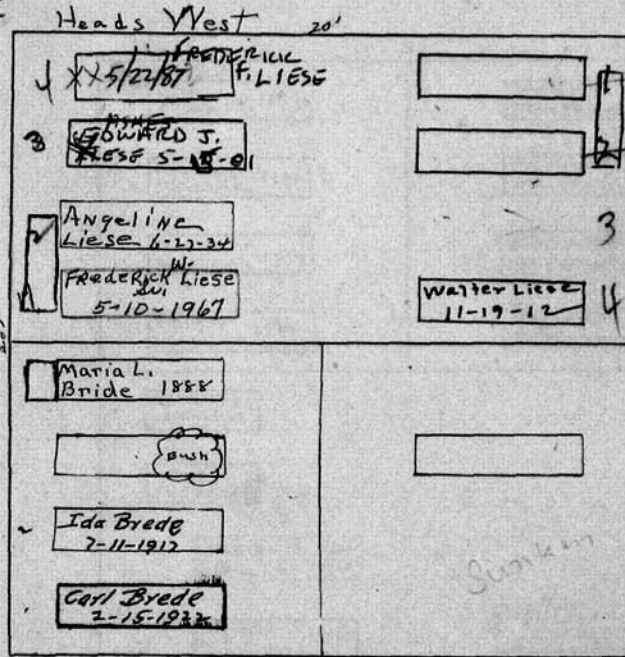
Ida Liese

N 1/2 - 441 - R-1

N.

Niece
GAYLE
VAN NIEL
Nowak 714
(315) 331-6434

May 2001
Marian Estain - Sister
last survivor
of oldest
generation

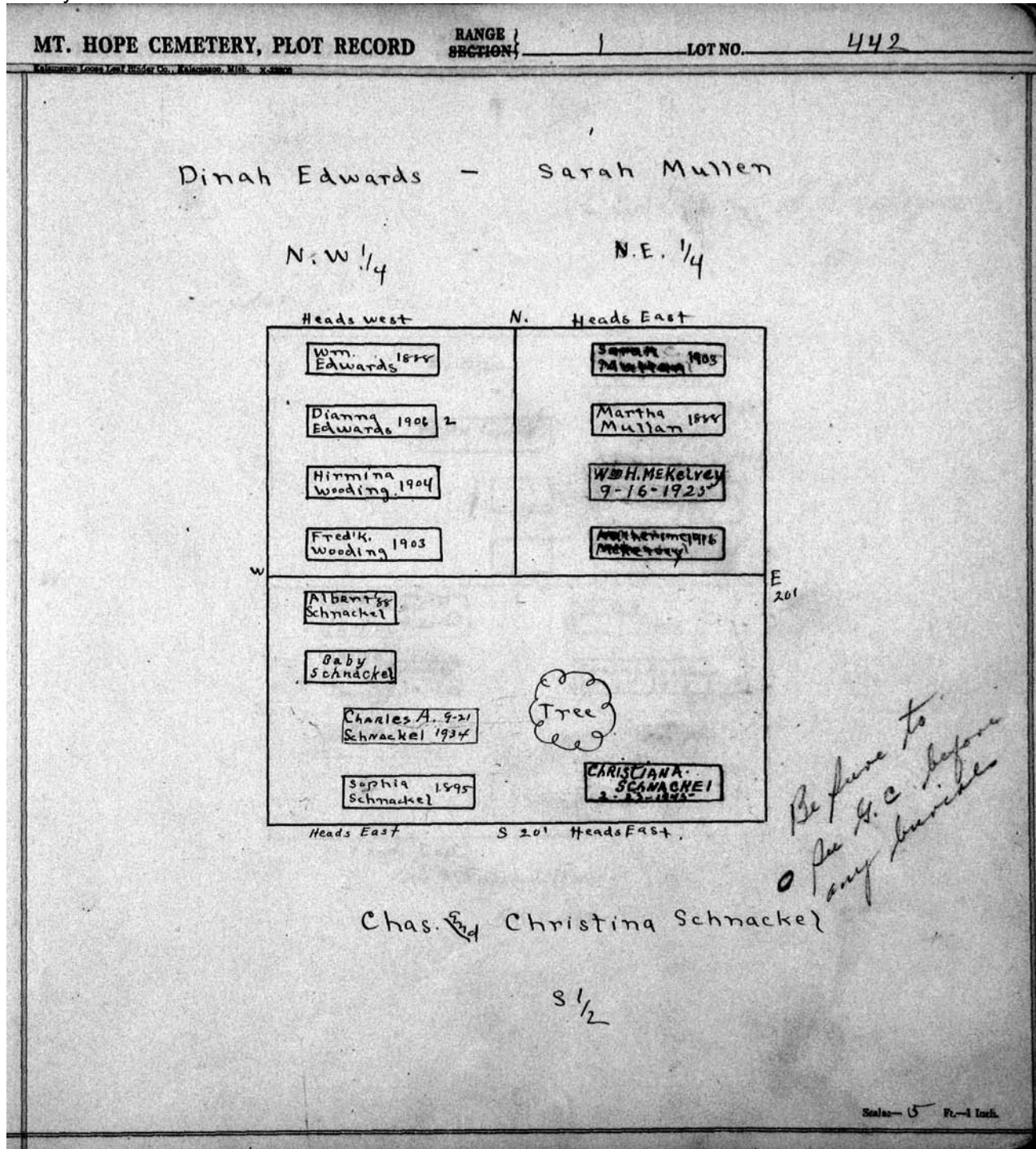


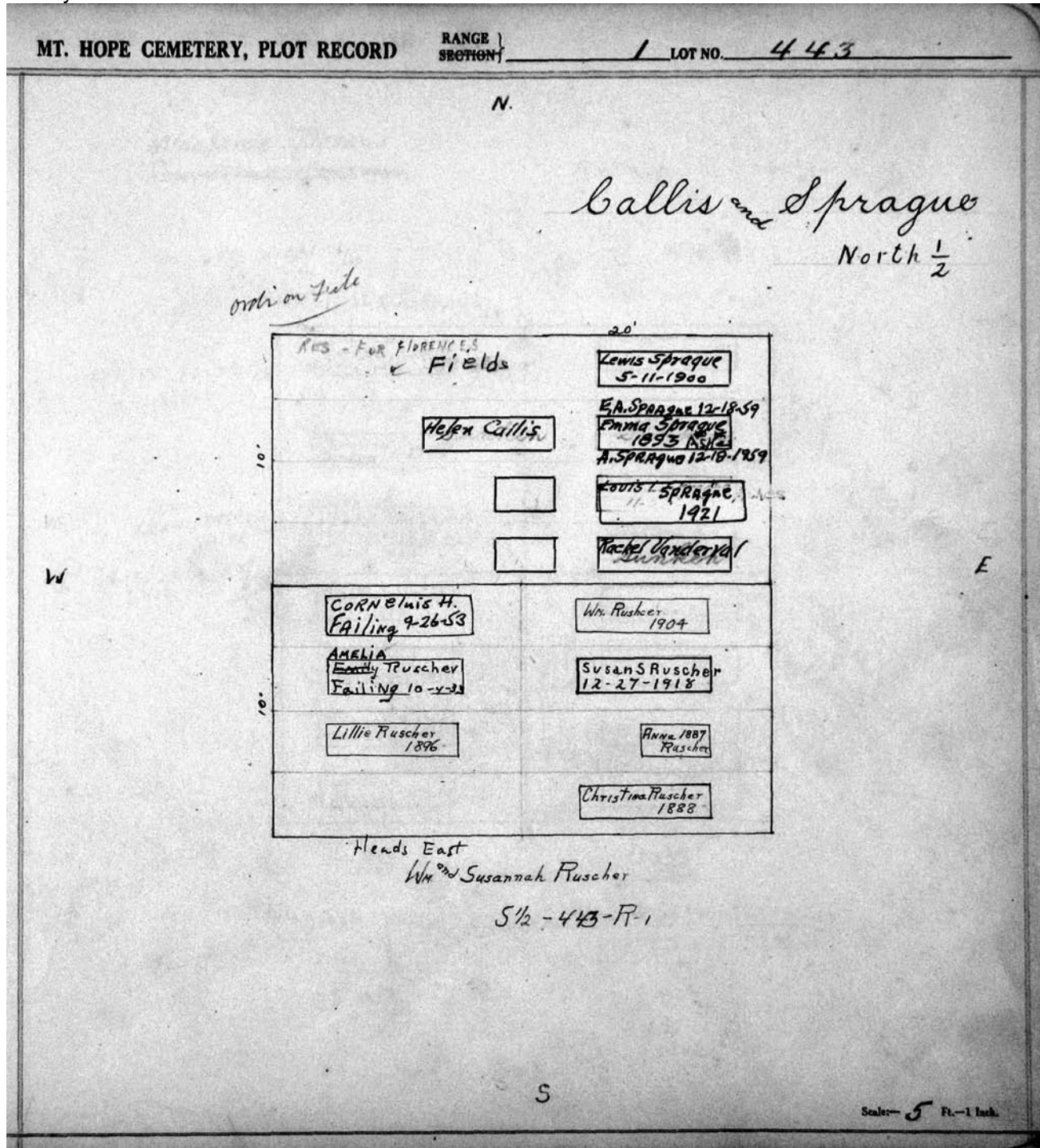
Fred Liese
1888
Ida Liese
1893

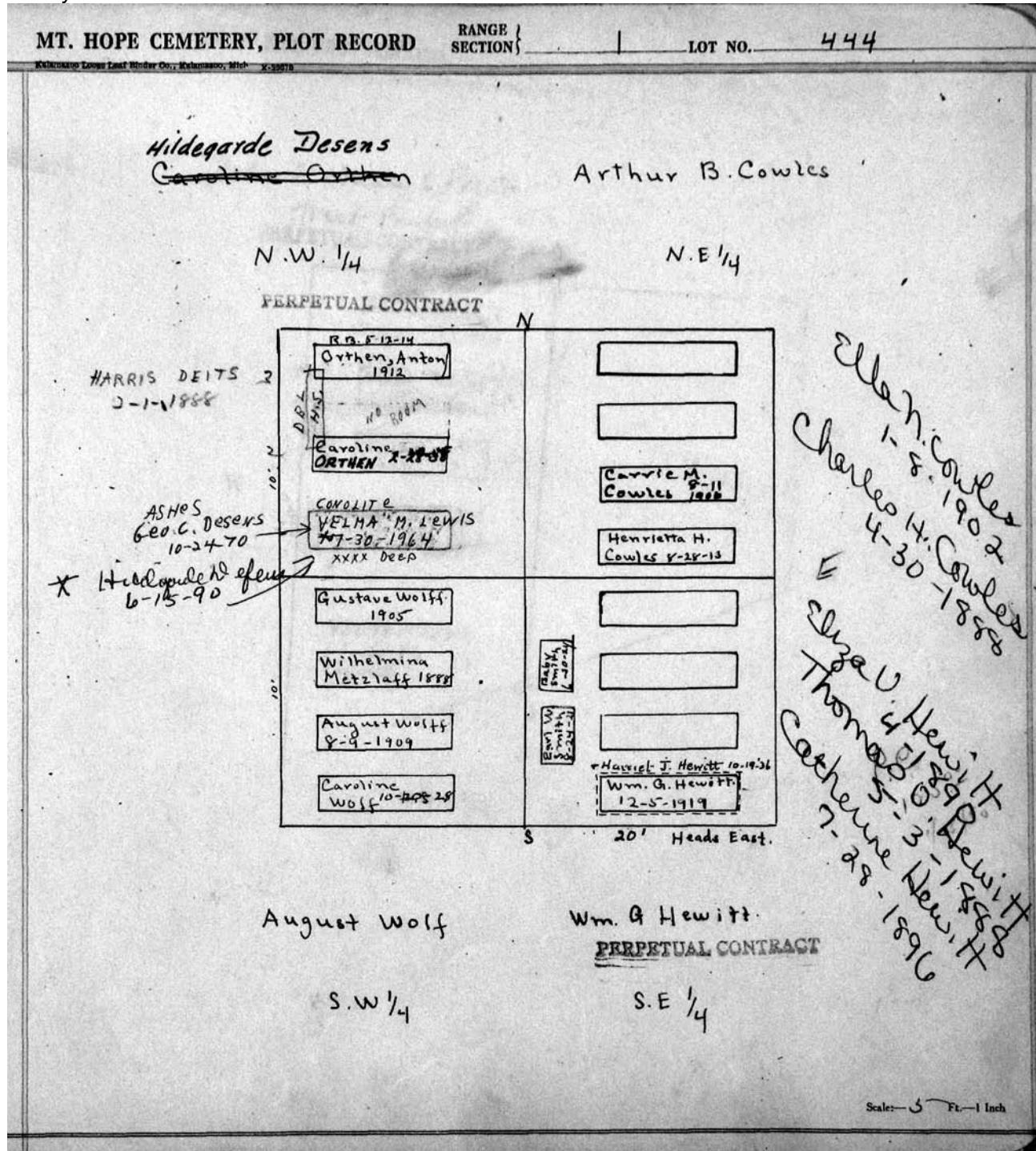
Martha Mills
4-19-1905
Mary Mills
6-24-1896

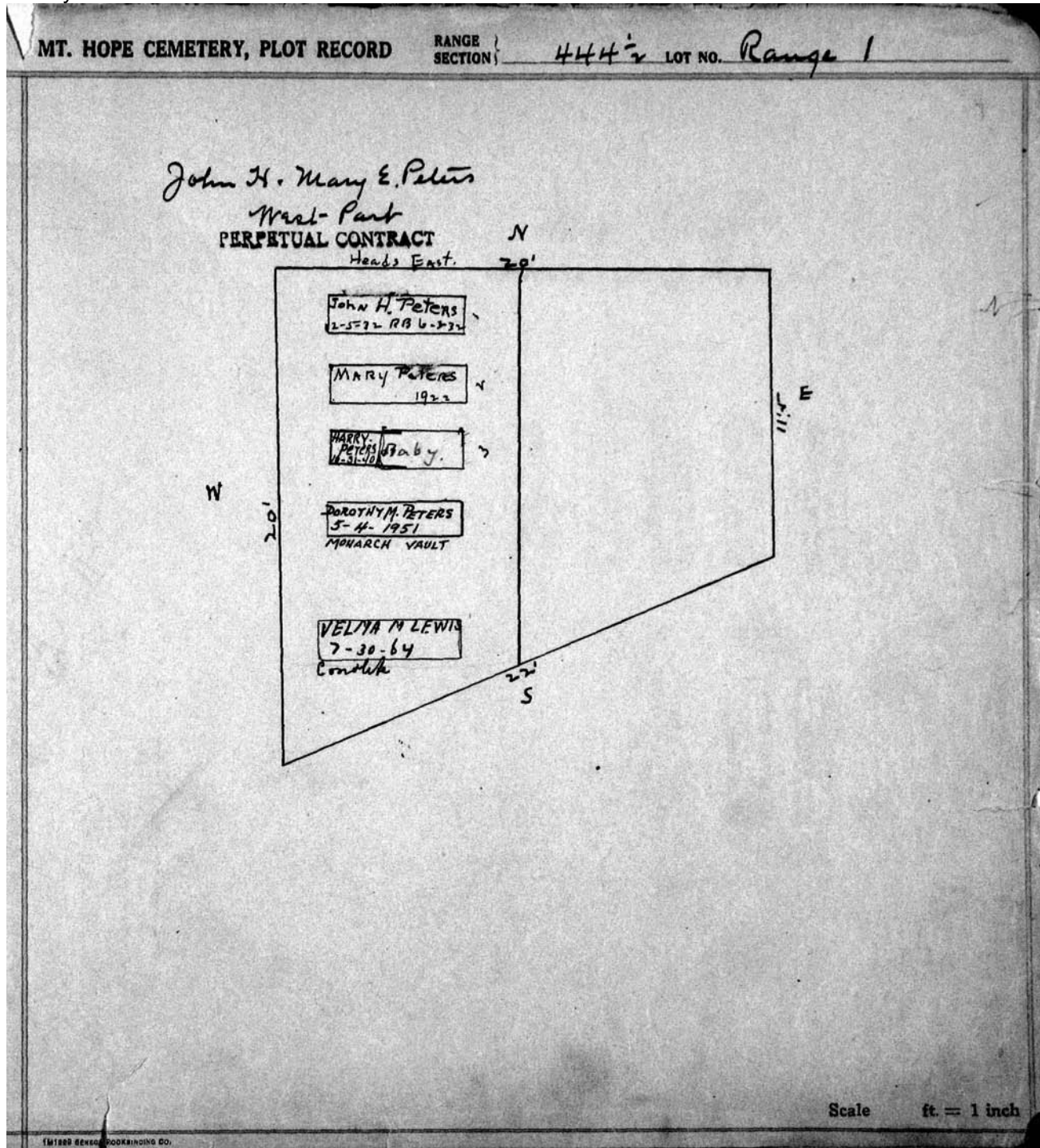
Frederick & Chas. Brede - Martha Mills
S. W 1/4
S. E 1/4
Couso Brede
7-24-1893

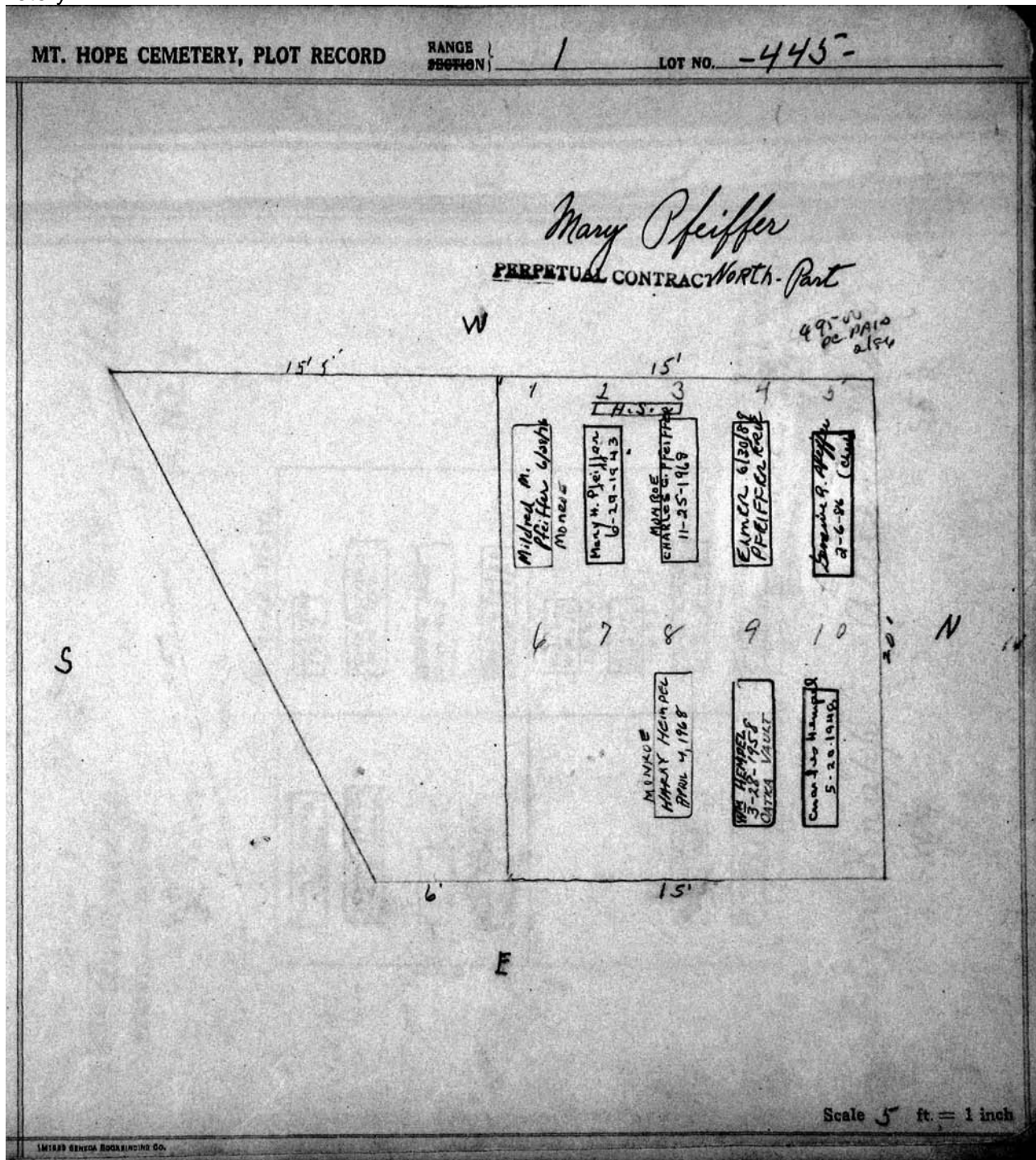
Scale - 1/4" = 1 foot











MT. HOPE CEMETERY, PLOT RECORD

RANGE } SECTION } 1

LOT NO. 446

Geo F. and Mary Young
~~Wm A. Breeze~~

PERPETUAL CONTRACT

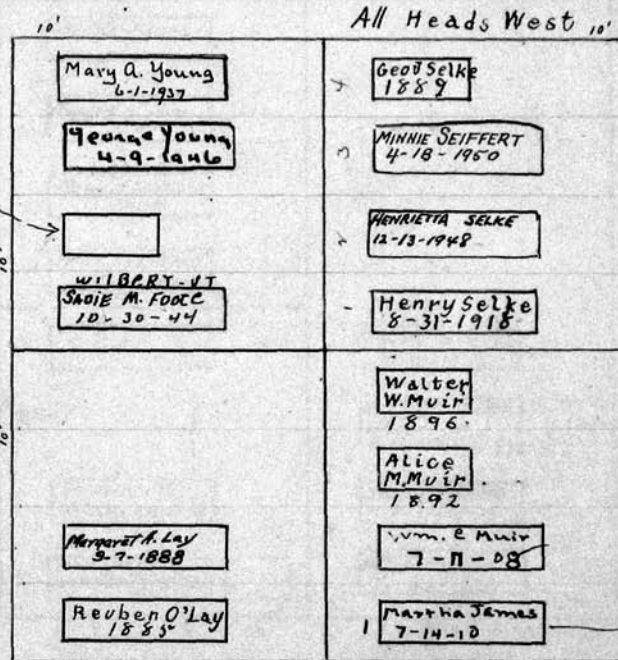
N.W. 1/4

Henry Sellcke

N.E. 1/4

Pl-100.00
10.30-44

Note:-
This lot deeded to
Youngs with restriction
that this child's grave
must not be disturbed
or removed.



W

E

Sec. 8C

This grave dug
1x4 Deep to allow
another interment
on top.

Carrie Knapp

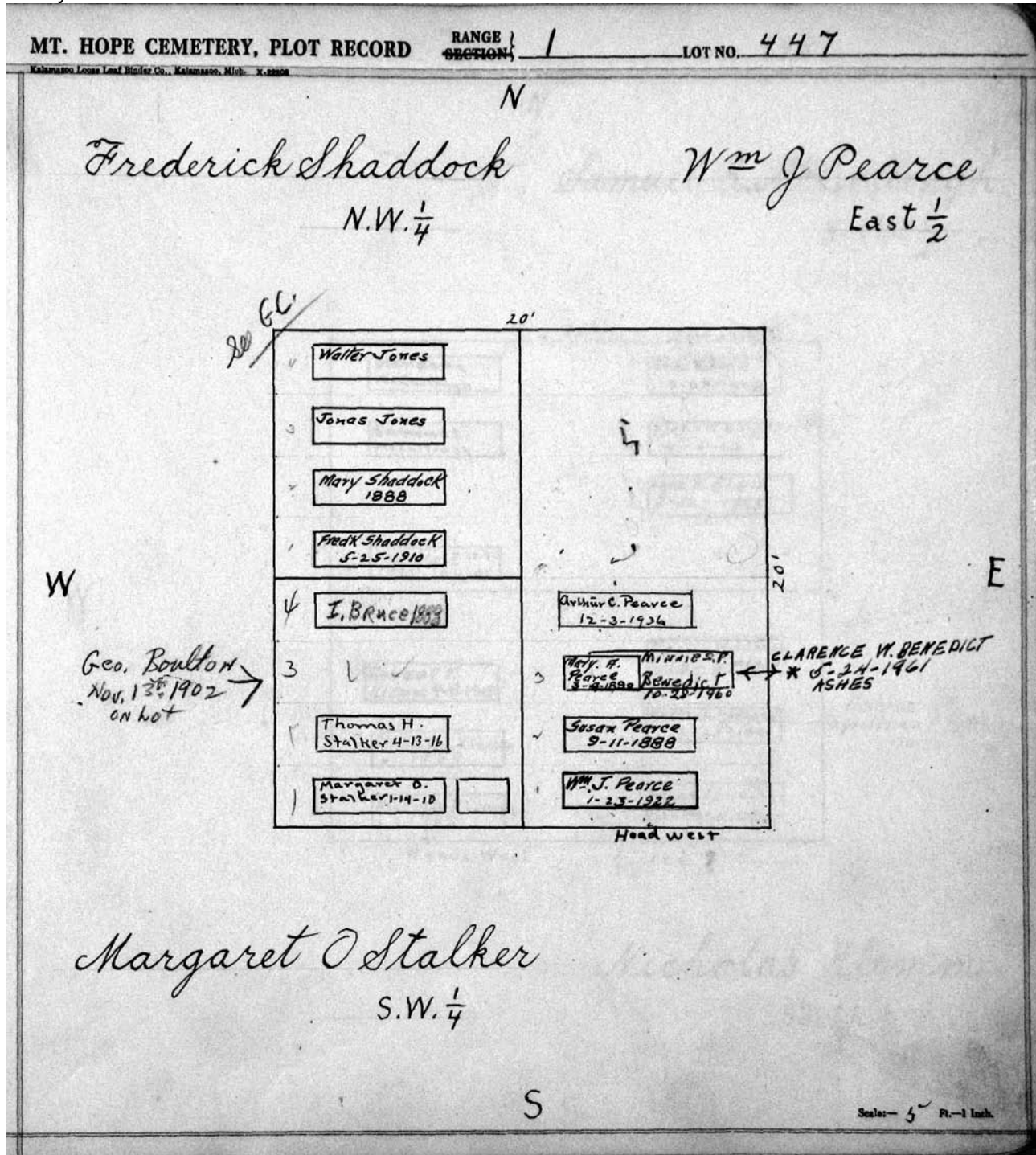
S.W. 1/4

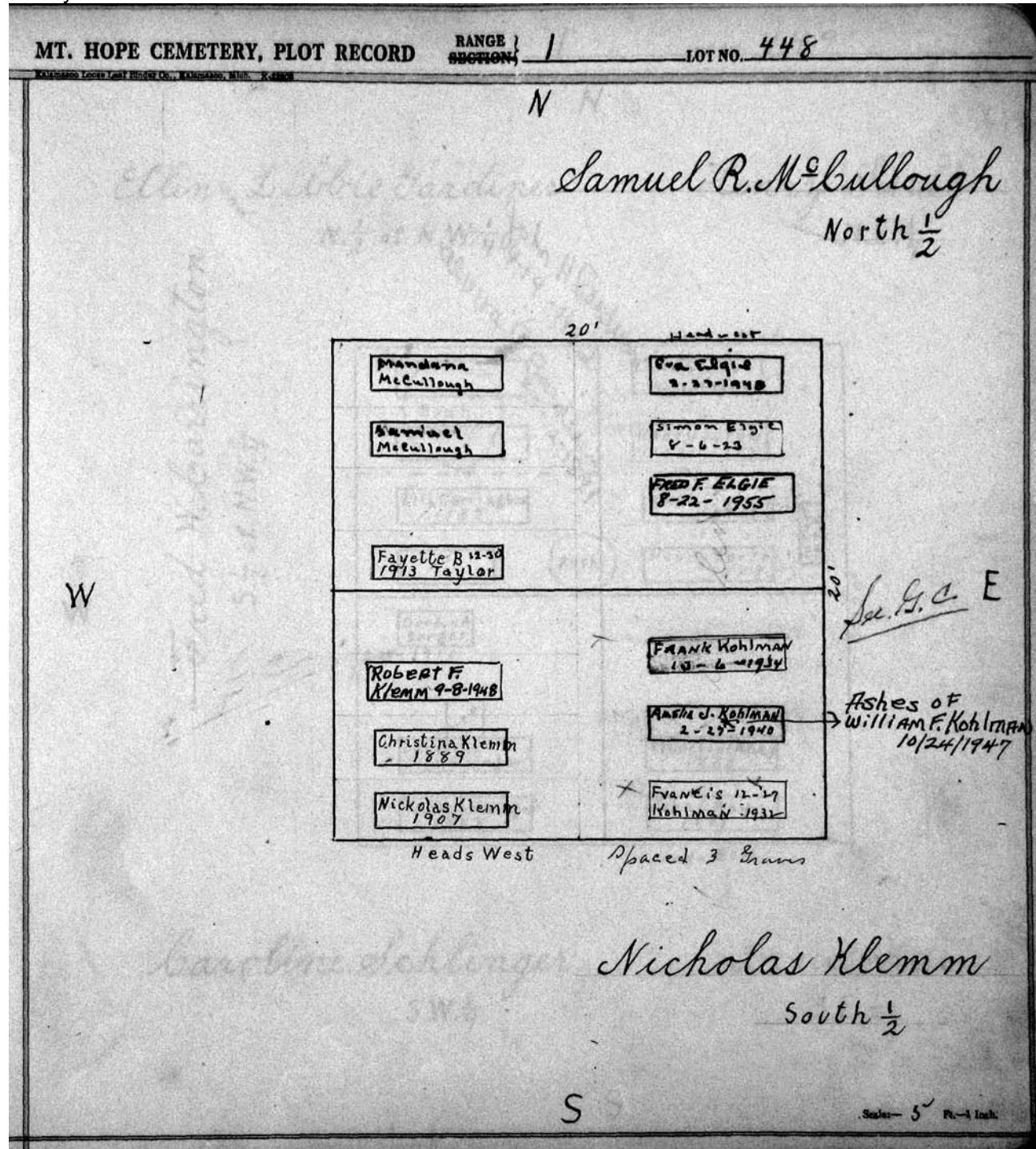
Alice M. Muir

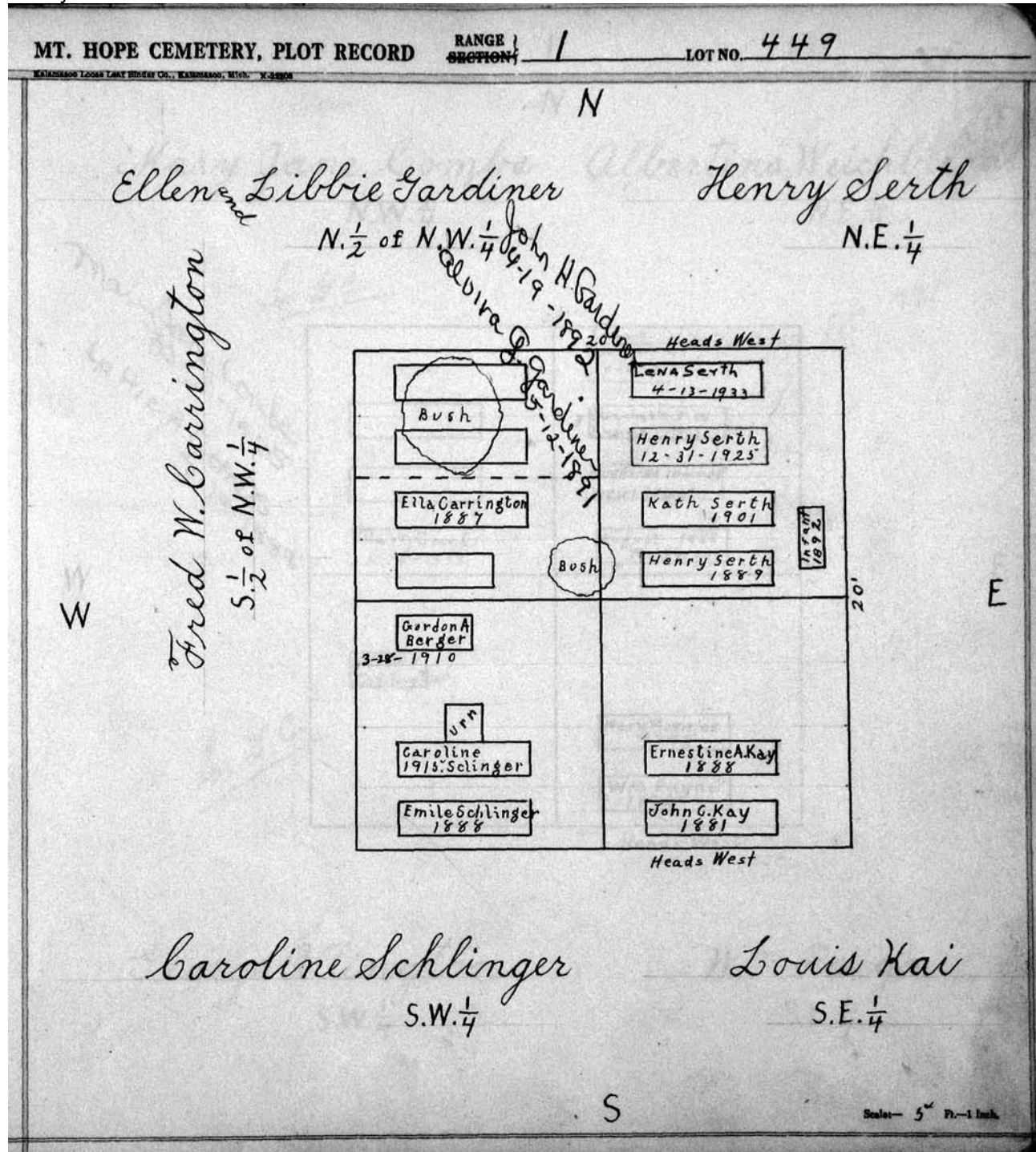
S.E. 1/4

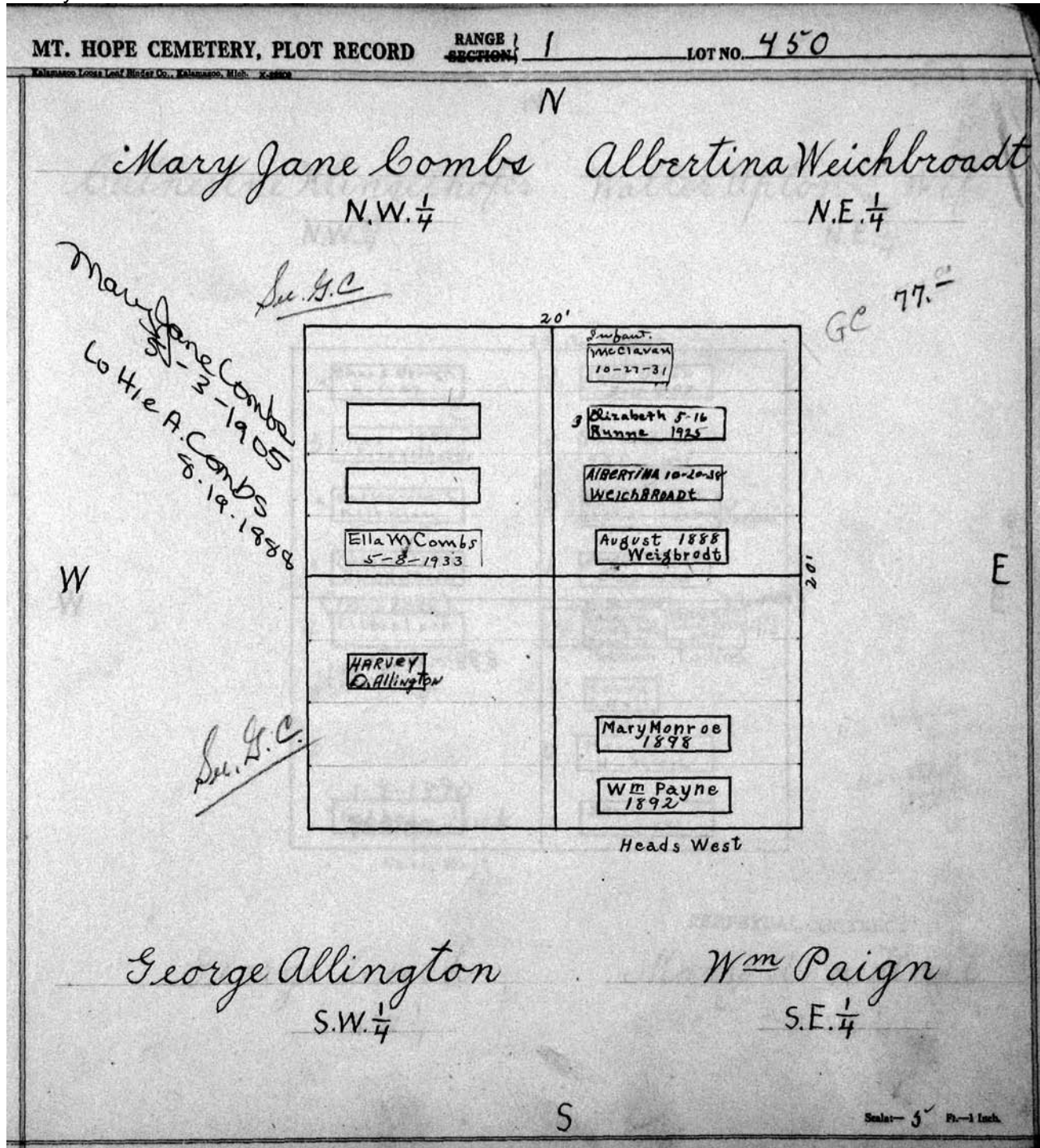
S

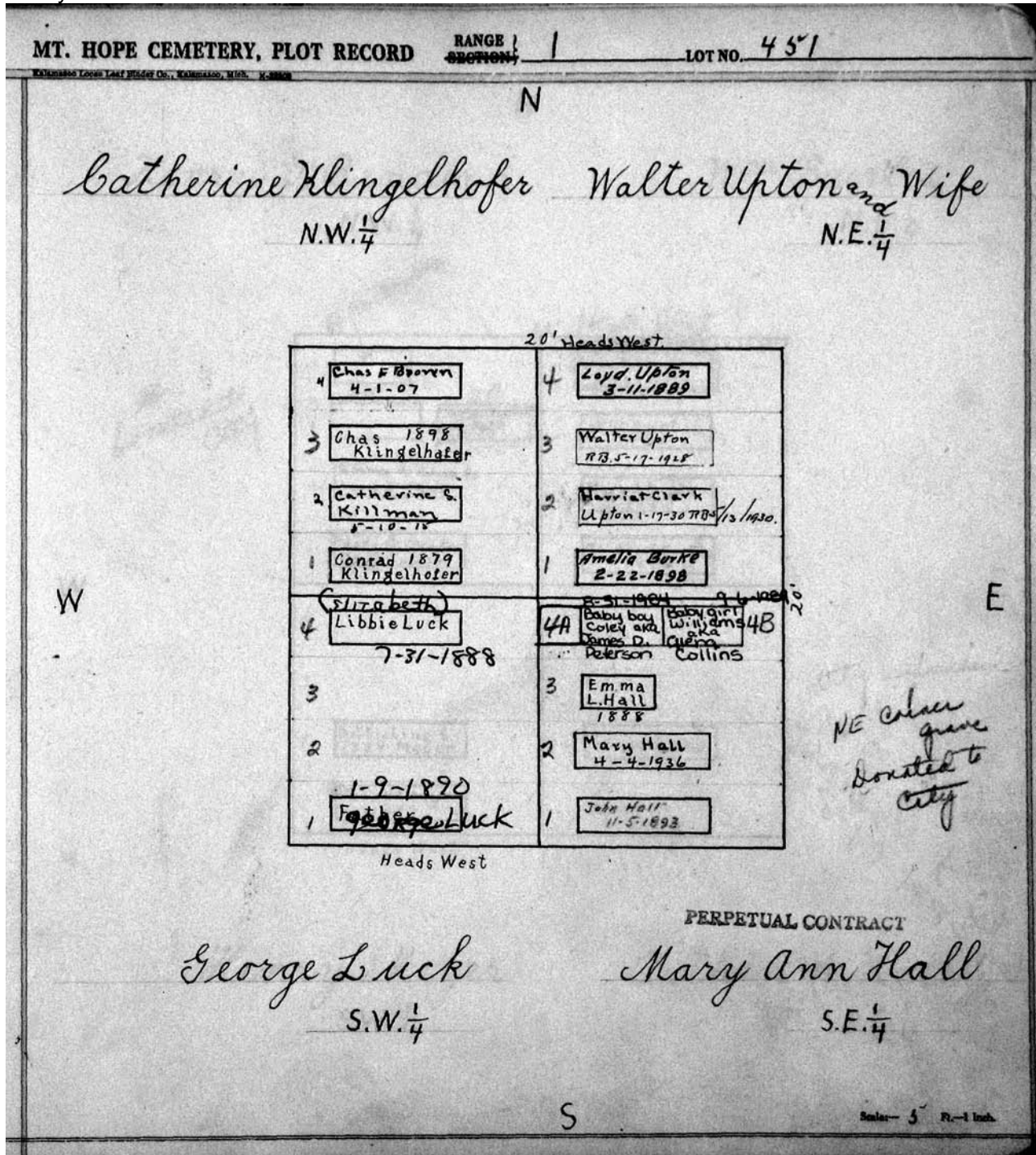
Scale: 5" Pl. - 1 inch.











MT. HOPE CEMETERY, PLOT RECORD RANGE SECTION 1 LOT NO. 453

N

W^m H. Dutcher N.W. 1/4 Carrie Williams N.E. 1/4

These names appear on Monument

Cornelia Dutcher 1850-1903

Matilda Dutcher 1853-1888

W^m H. Dutcher 1849-

20'	
Mon 2'0"	Chas. Williams 8-16-13
William H. Dutcher 183-29	Martin Williams 7-23-1888
Herbert O. Simons 1888	
Sarah O. Simons 1910	sunken
Muriel Eaton BRAIMARD 18-8-14 Kathleen Braimard	Mary J. Williams 12-15-06
Geo Braimard 189-20-1910	
20'	

W E

SYLVESTER R. WILLIAMS
1-19-1897

Heads West

Sarah O. Simons^o S.W. 1/4 Sylvester R. Williams S.E. 1/4

PERPETUAL CONTRACT
on 5/2 of S.W. 1/4

S

Scale: 5 Ft. = 1 Inch.

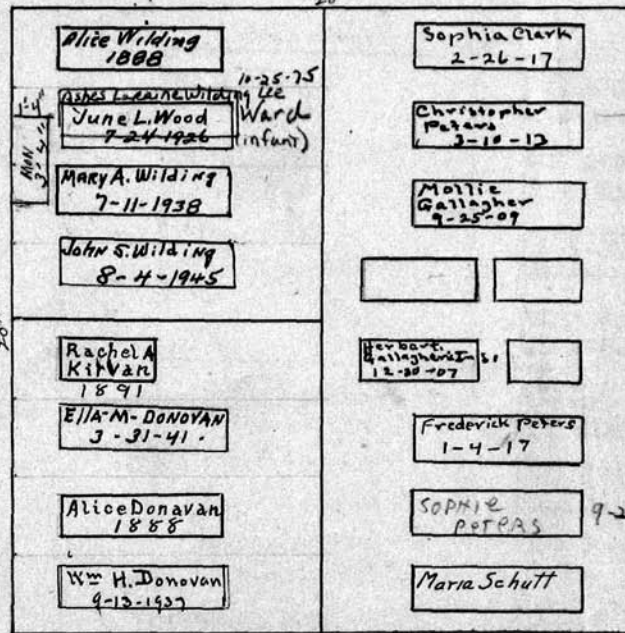
MT. HOPE CEMETERY, PLOT RECORD

RANGE SECTION

LOT NO. 454

John Wilding
N.W. 1/4

PERPETUAL CONTRACT N

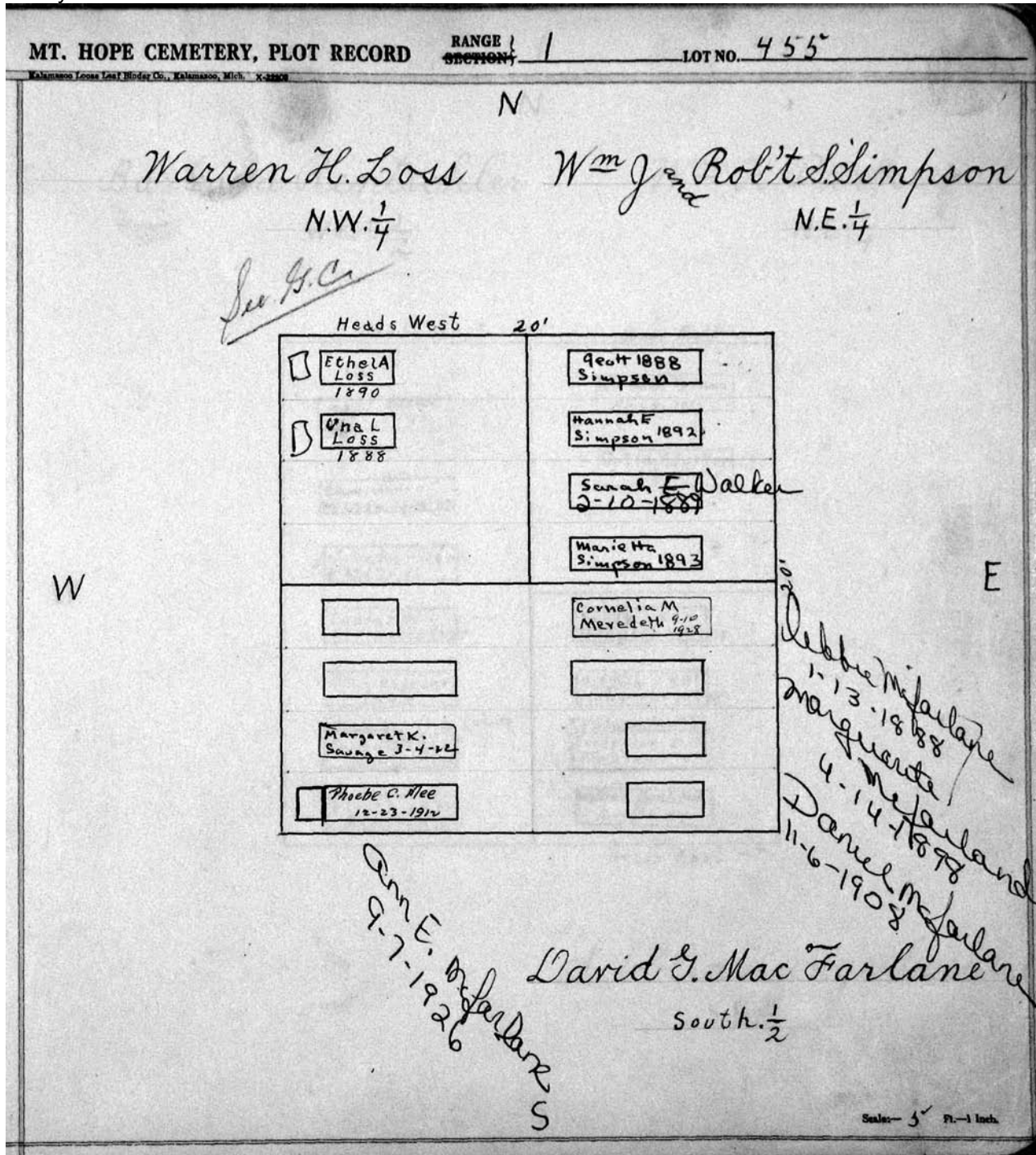


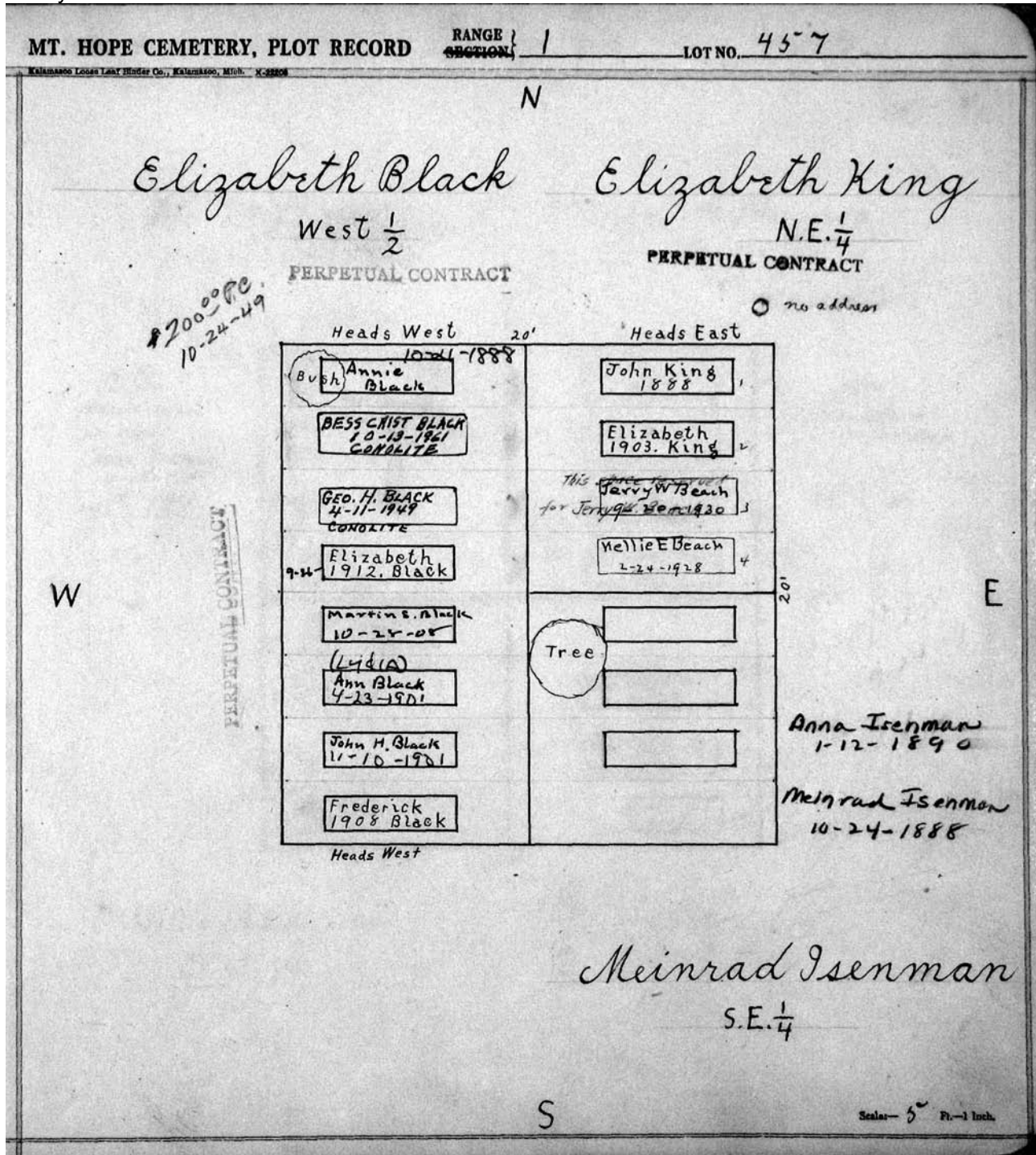
Heads West

Wm H. Donovan^s
S.W. 1/4

Mary Schutte
E 1/2-454-R-1

Scale - 1 in. = 1 ft.





MT. HOPE CEMETERY, PLOT RECORD

RANGE }
SECTION

1

LOT NO.

458

Ina B. Evans
N.W. 1/4

Sarah A. Hughes
N.E. 1/4

Note
Heads West
in West tier
NORA M. HISOM
6-25-1949
ON TOP

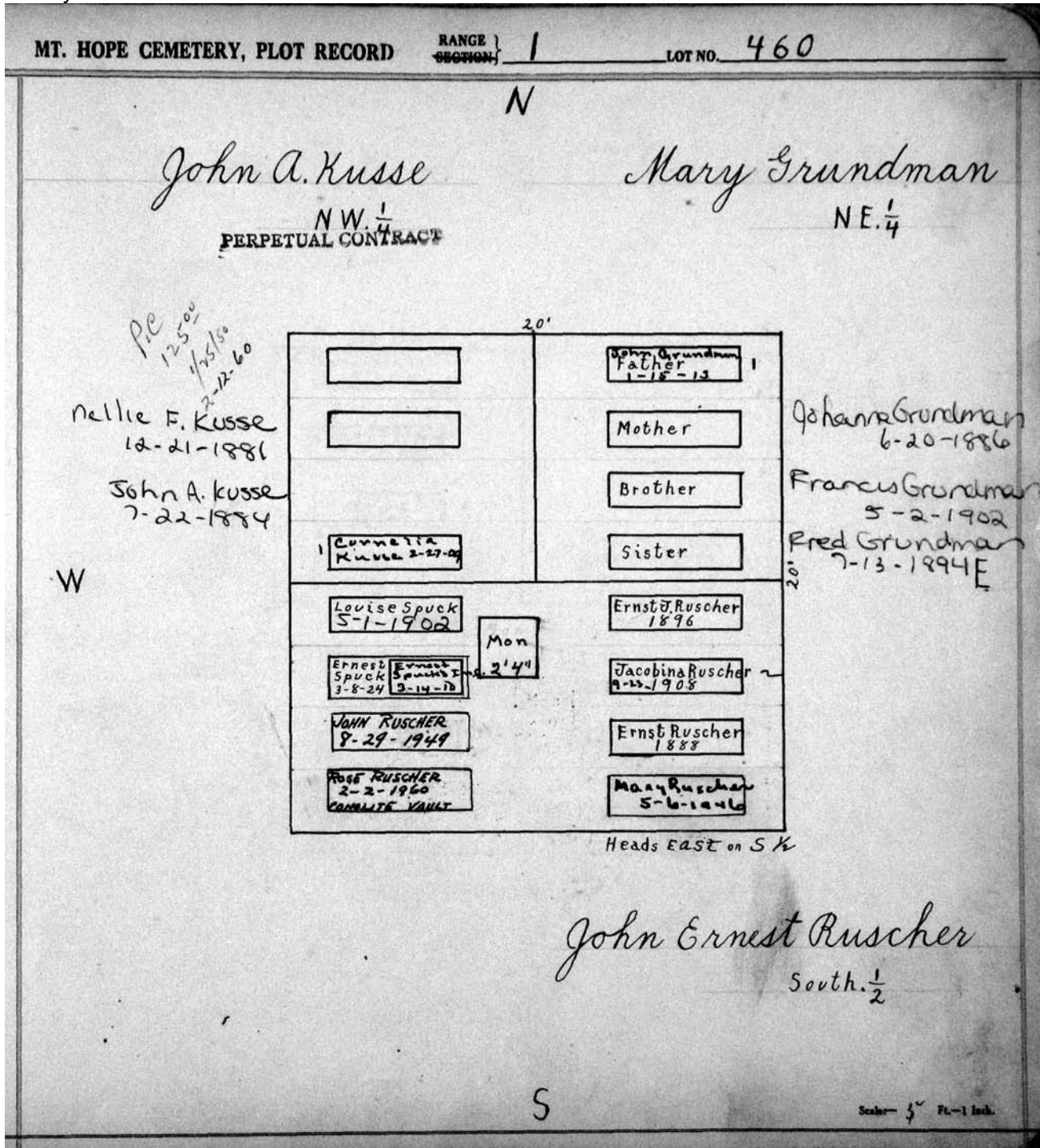
Note
Heads East
in East tier.

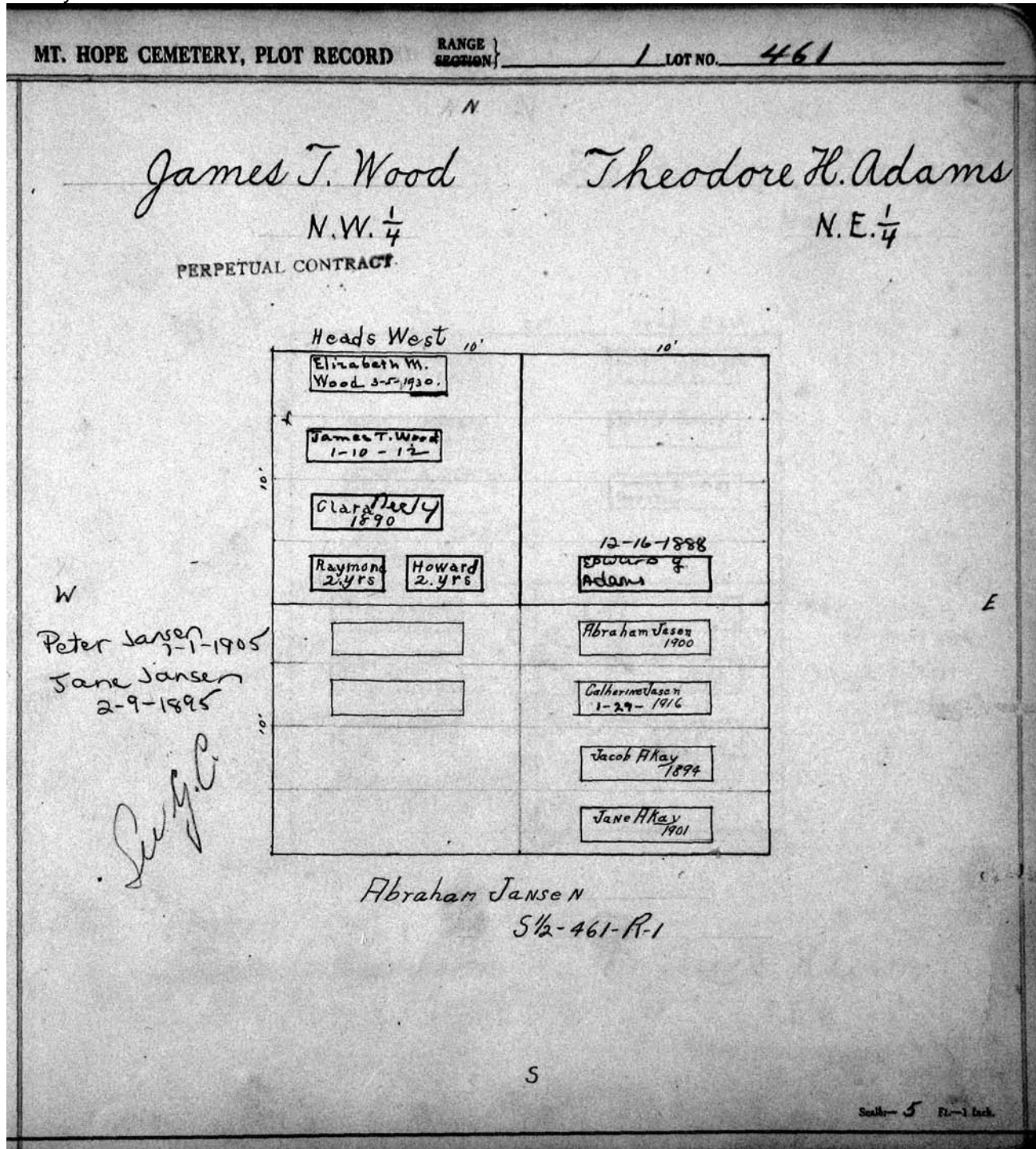
Ina B Evans 12-19-1923 10'		N		10'	
4	Judson F. Evans 1888				John Hughes 1878
	Eugene A. Hisom 6-14-1936 XX DEEP				Sarah Hughes
7					Marietta Hughes Lucy Hughes
1	Elmer H. HIGHT 6-7-1912				Ellen A. Dawe 1863
W		20'		E	
4	Sophia LeWalter 9-27-193				
3	PETER M. LE WALTER 9-16-1952				Geo. LeWalter 7-16-23
2	Res. Brot. Deed 9-20-59 Ducille SPAIN				Eva C. 6-30 Le Walter
1	Res. Brot. Deed 9-30-59 Philip SPAIN				Walter B. LANGLOIS 88
S		20'		S	

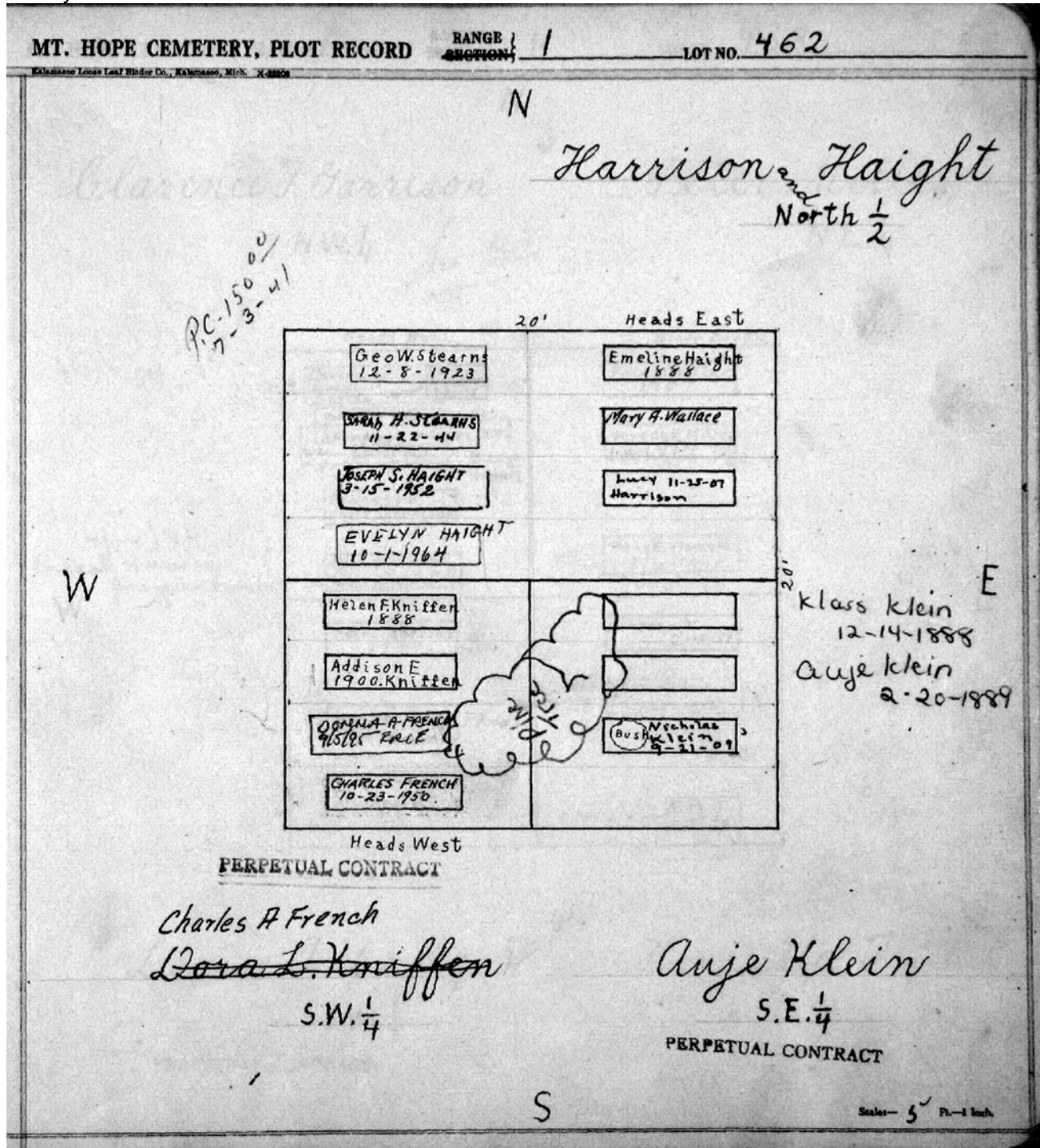
William A. LeWalter
S.W. 1/4

Geo. Lang
S.E. 1/4

Scale: 5 Ft. = 1 Inch.







MT. HOPE CEMETERY, PLOT RECORD

RANGE SECTION } 1

LOT NO. 463

N

Clarence T. Garrison

Peter Miller

NW. 1/4

See G.C.

NE. 1/4

See order in folder

7/22/46
See how in
W proper hole

Heads West	20'	Heads East
<p>Clarence W. Sampson 3-29-26 Maudie Garrison 4-4-47 Win. Sampson 8-25-1908</p>	<p>20'</p>	<p>Peter Miller 1907 Verena R. Miller 1-19-1914</p>
<p>Frances B. 1902 Garrison</p>		<p>Mary B. Stowell 8-6-1904 Conclife</p>
<p>Clarence T. Garrison 6-5-31</p>		<p>Herman T. 2-10-89</p>
<p>Amelia Brooks 1889</p>		<p>Henrietta Gresbasch 2-25-1936</p>
<p>Louise Lang 2-25-10</p>		<p>9.445.13 → E.M.T. 2-25-90</p>

20'

E

Leak. Under Toppel

See G.C.

Louise A. Lang

Henrietta Toppel

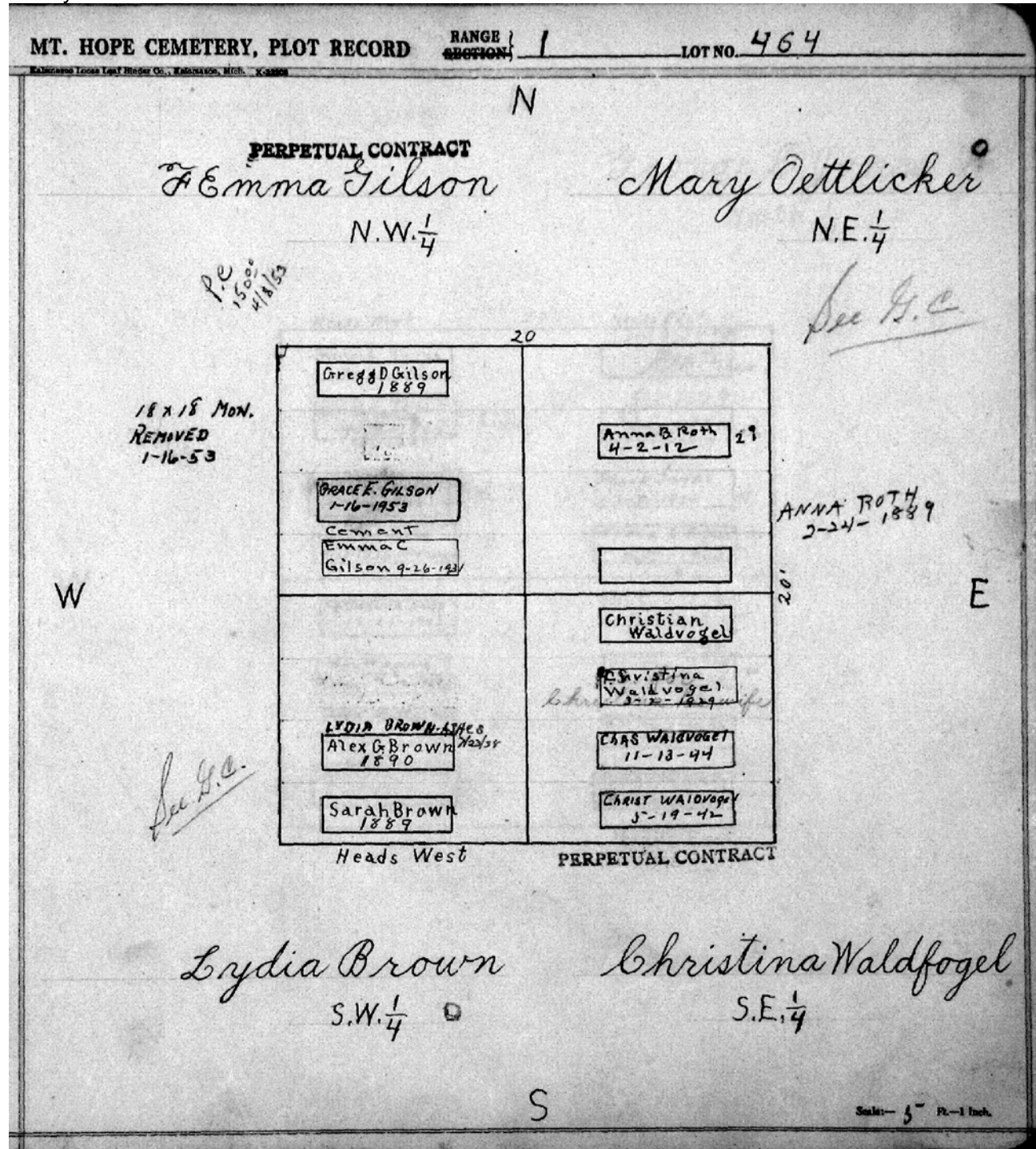
SW. 1/4

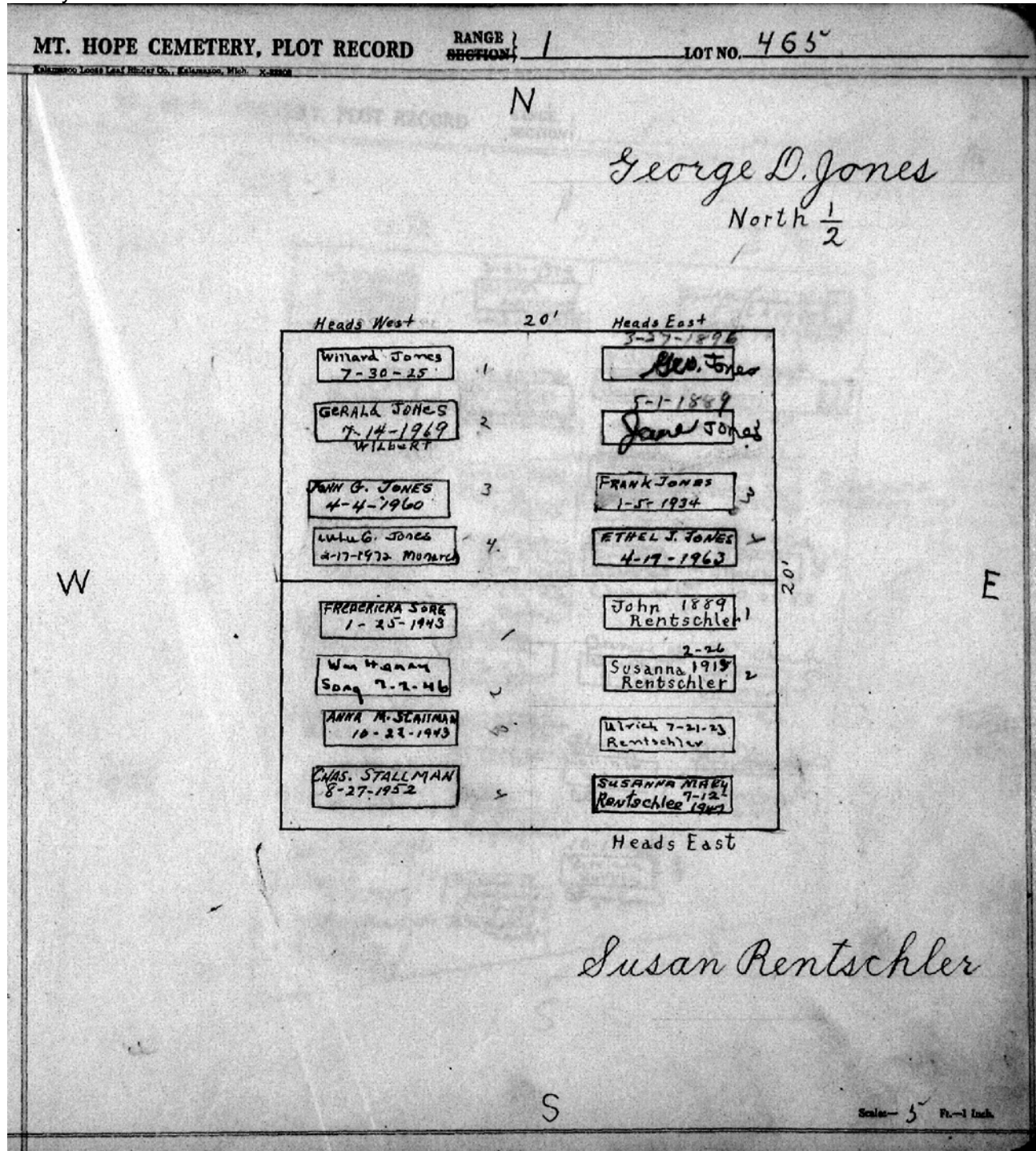
SE. 1/4

PERPETUAL CONTRACT

S

Scale 5' Pl. 1 inch





MT. HOPE CEMETERY, PLOT RECORD

RANGE 1
SECTION 1

LOT NO.

466

Plot 17-10
Plot 9-1

W 1/2

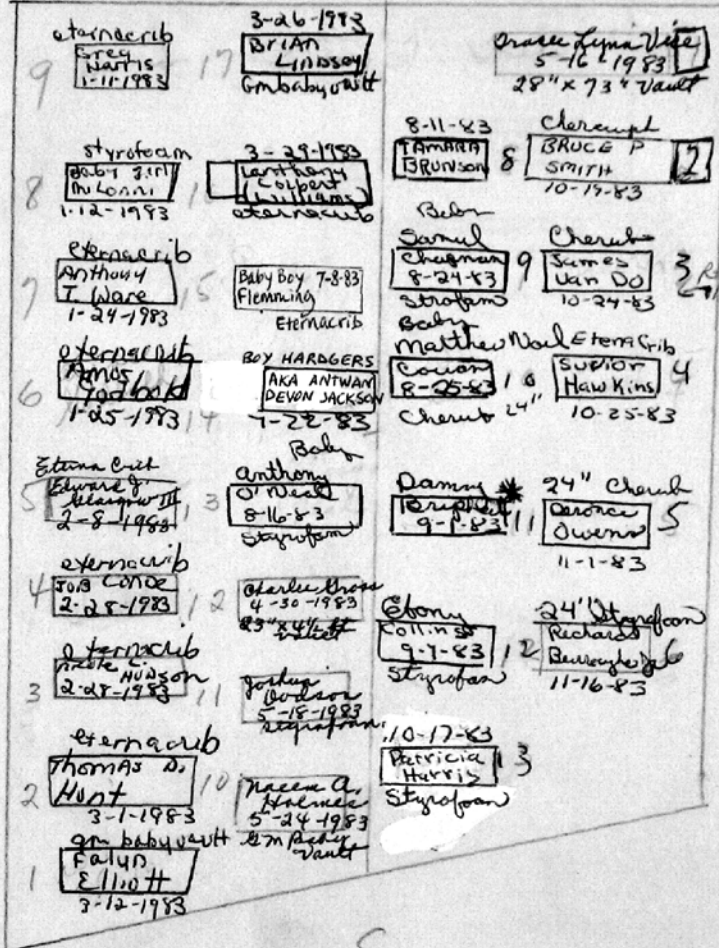
N 20

E 1/2

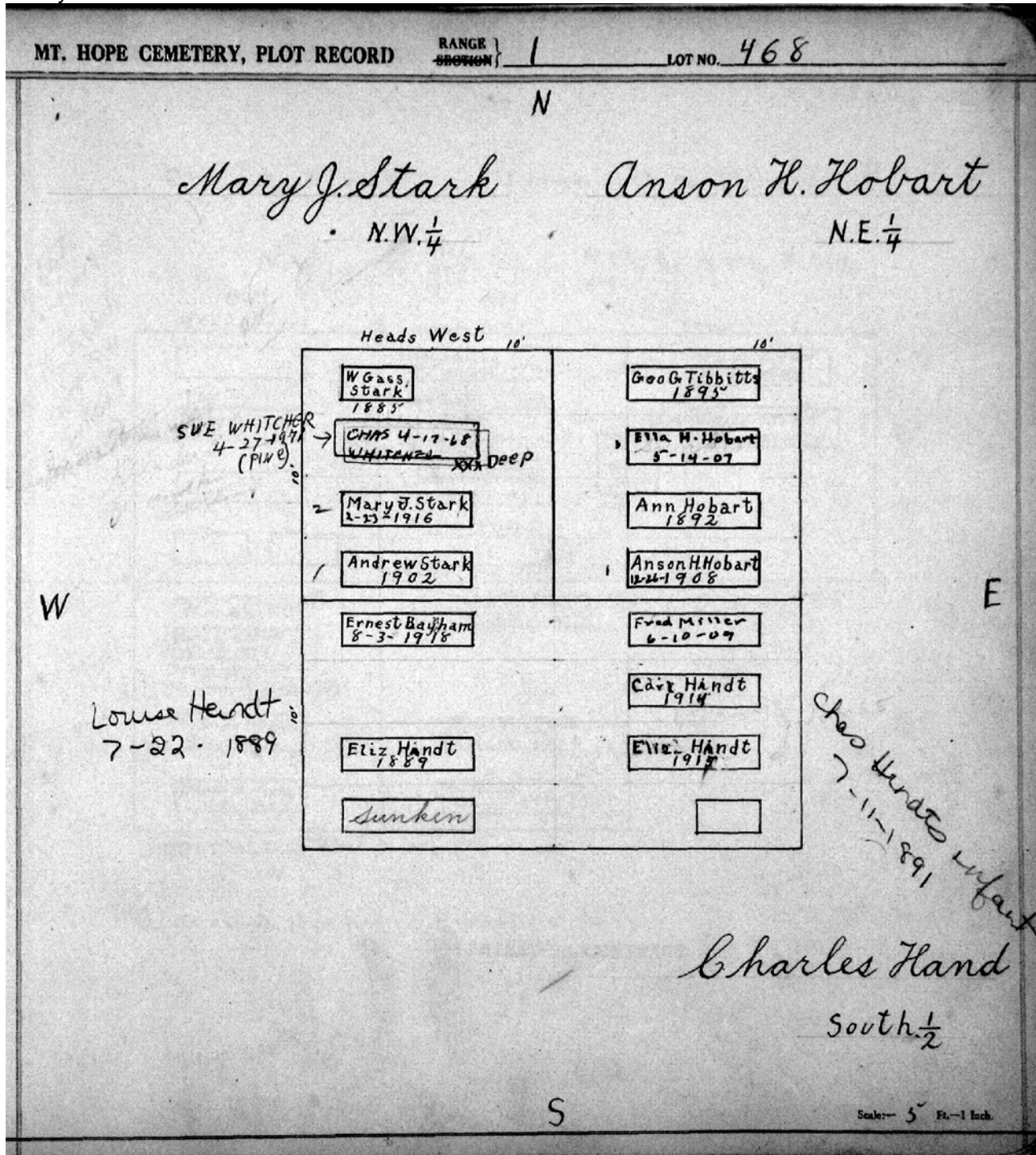
Heads West

Heads East

REMOVED ALSO STONE (TO VIRGINIA)



Scale ft = 1 in



MT. HOPE CEMETERY, PLOT RECORD

RANGE SECTION

LOT NO.

469

Form 1

And NW 1/4 484

Chas. A. Tibbits - Torangott A. Preuss

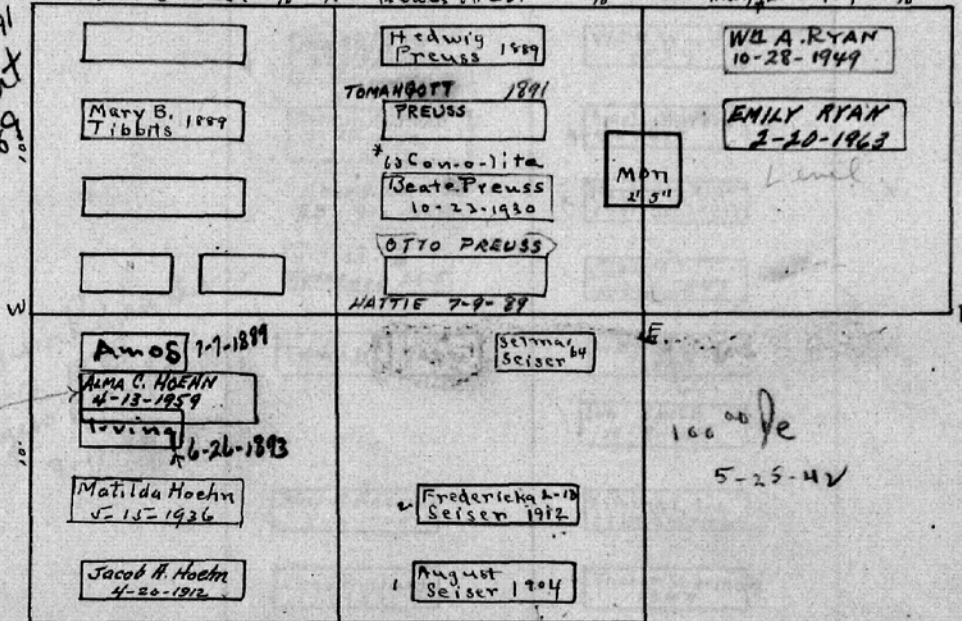
Chas. A. Tibbits 10-10-1900
William H. Tibbits 12-19-1891
A. Tibbits Infant 7-29-1889

N.W. 1/4

JJ

NE 1/4 and NW 1/4 # 484

469 Heads west 10' N Heads West 10' NW 1/4 Lot 484 10'



single

100⁰⁰ Pe
5-25-42

Note:-
Alma Hoehn is to be interred in these graves. (only) No other interments see order in folder signed by heirs 9-28-1945

PERPETUAL CONTRACT S

Jacob A. Hoehn - Frederica Seiser
PERPETUAL CONTRACT

S.W. 1/4
100⁰⁰ P.C.
8/11/45

S.E. 1/4

Scale - 5 ft. - 1 inch

MT. HOPE CEMETERY, PLOT RECORD

RANGE 1 SECTION 1

LOT NO. 470

Kalamazoo Loose Leaf Binder Co., Kalamazoo, Mich. X-3890

N

Fred and Julia Ware
N.W. 1/4

Amelia Woods
N.E. 1/4

Head East 20' Heads West

4	MARGARET HUNNEWELL 9-11-1962	Wm H. Wood 1884
3	EDITH H. ASHMEAD 5-28-1952	Amelia W. Wood 9-4-1911
2	Alice B. Hunnewell R.O. 9-6-1939	Marjorie 7-26- 1917 Cottrell
1	William B Hunnewell 9-6-37	SAM'L Wood 1897
4	Edwin Baby	Wm H. Sherman 1893
3		EDA SMITH 10-9-44
2	Mary A. Richards 1-3-1922	Elmina L 1-5- 1914 Sherman
1	Chas Richards 1902	Theron Sherman 1897

20'

E

Heads West Heads West

W
G. Edwin Richards
1-12-1889
Baby - August E Richards
7-11-1872

P.C.
125.00
1-17-43
1-20-54
1-17-57

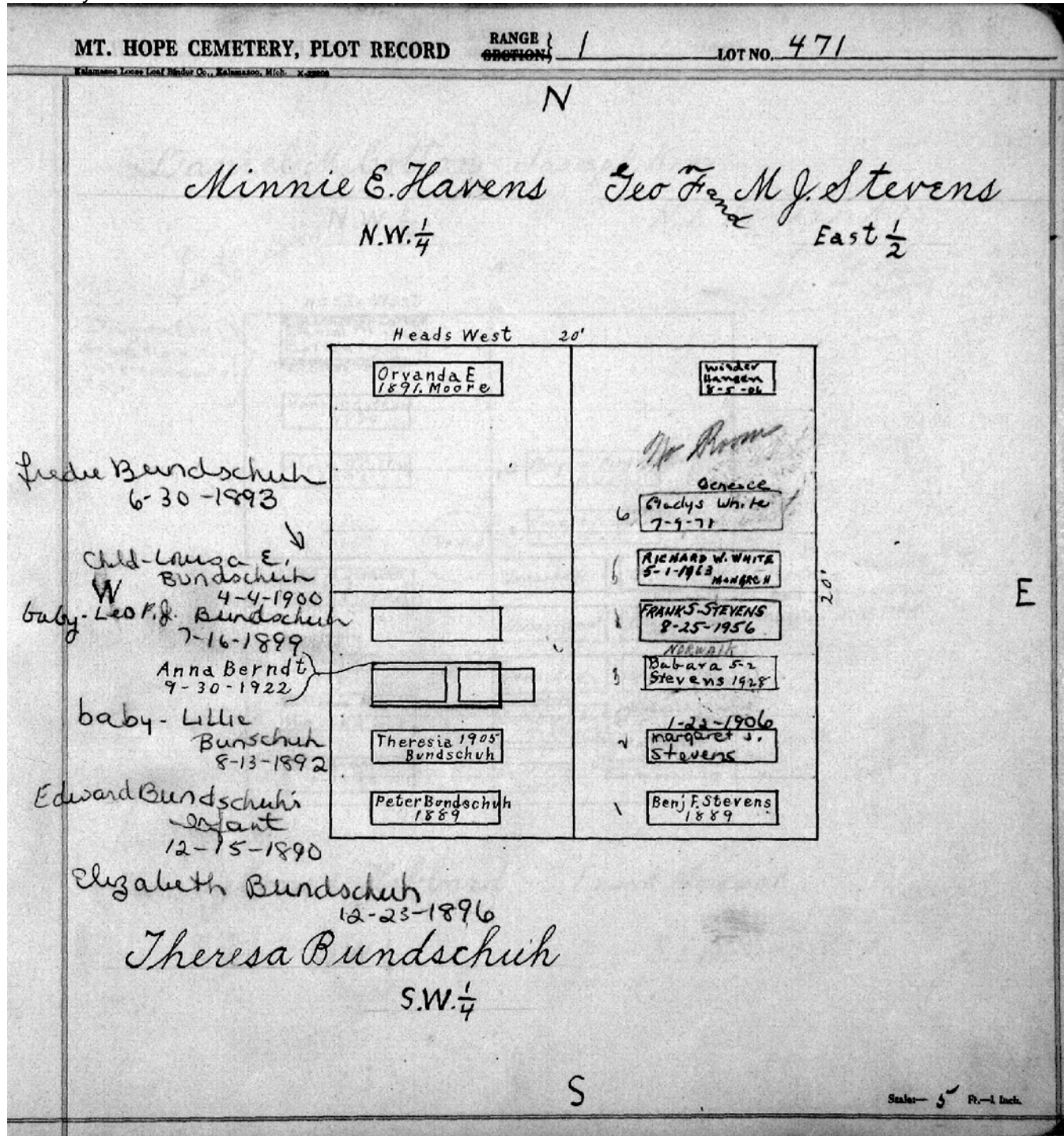
PERPETUAL CONTRACT

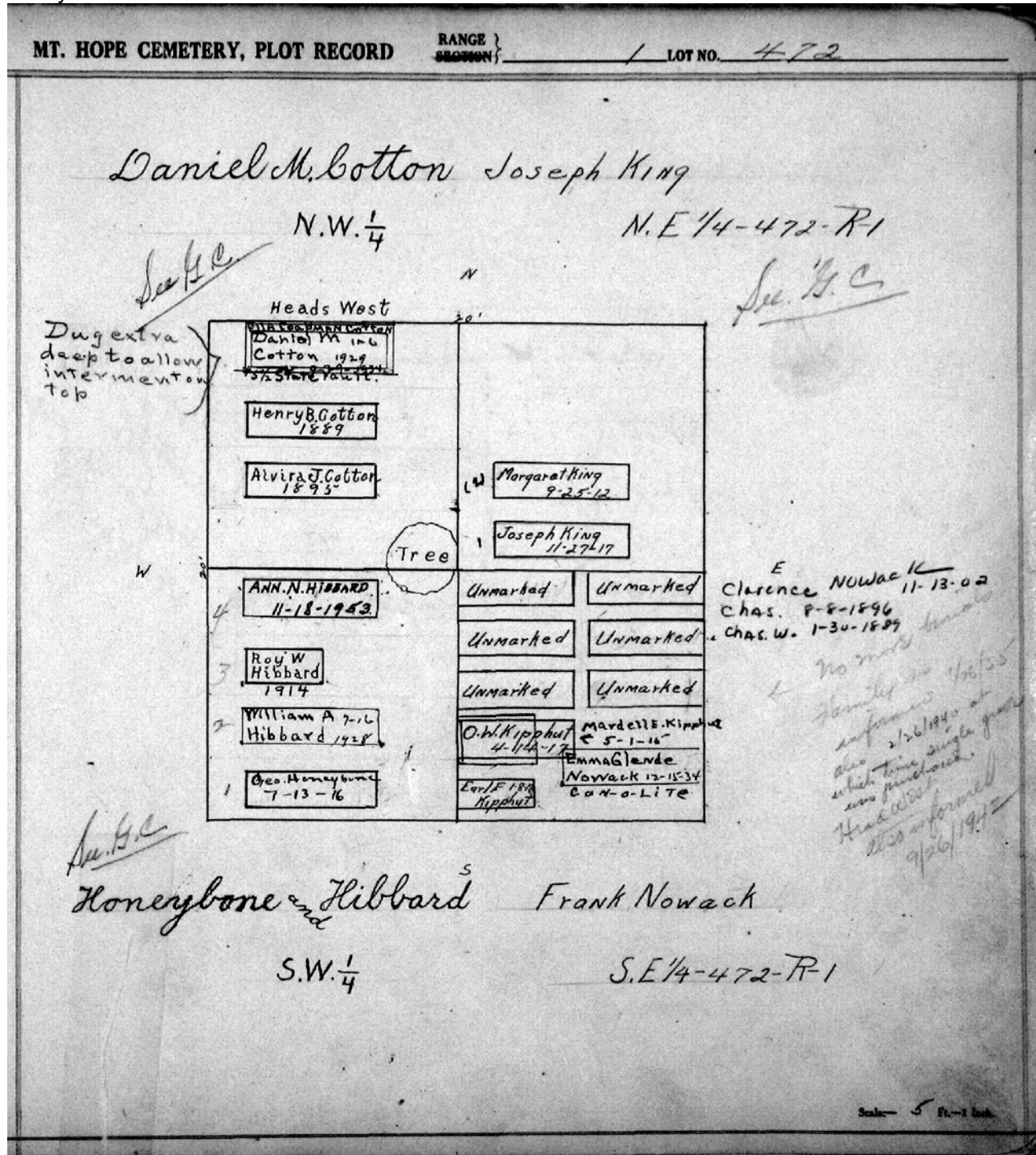
Charles Richards
S.W. 1/4

Wm H. Sherman
S.E. 1/4

S

Scale 5" Ft. - 1 inch





MT. HOPE CEMETERY, PLOT RECORD

RANGE SECTION

1 LOT NO. 473

Frank John Yantz
N.W. 1/4

Josiah McKee
East 1/2

Sec. 2. C.

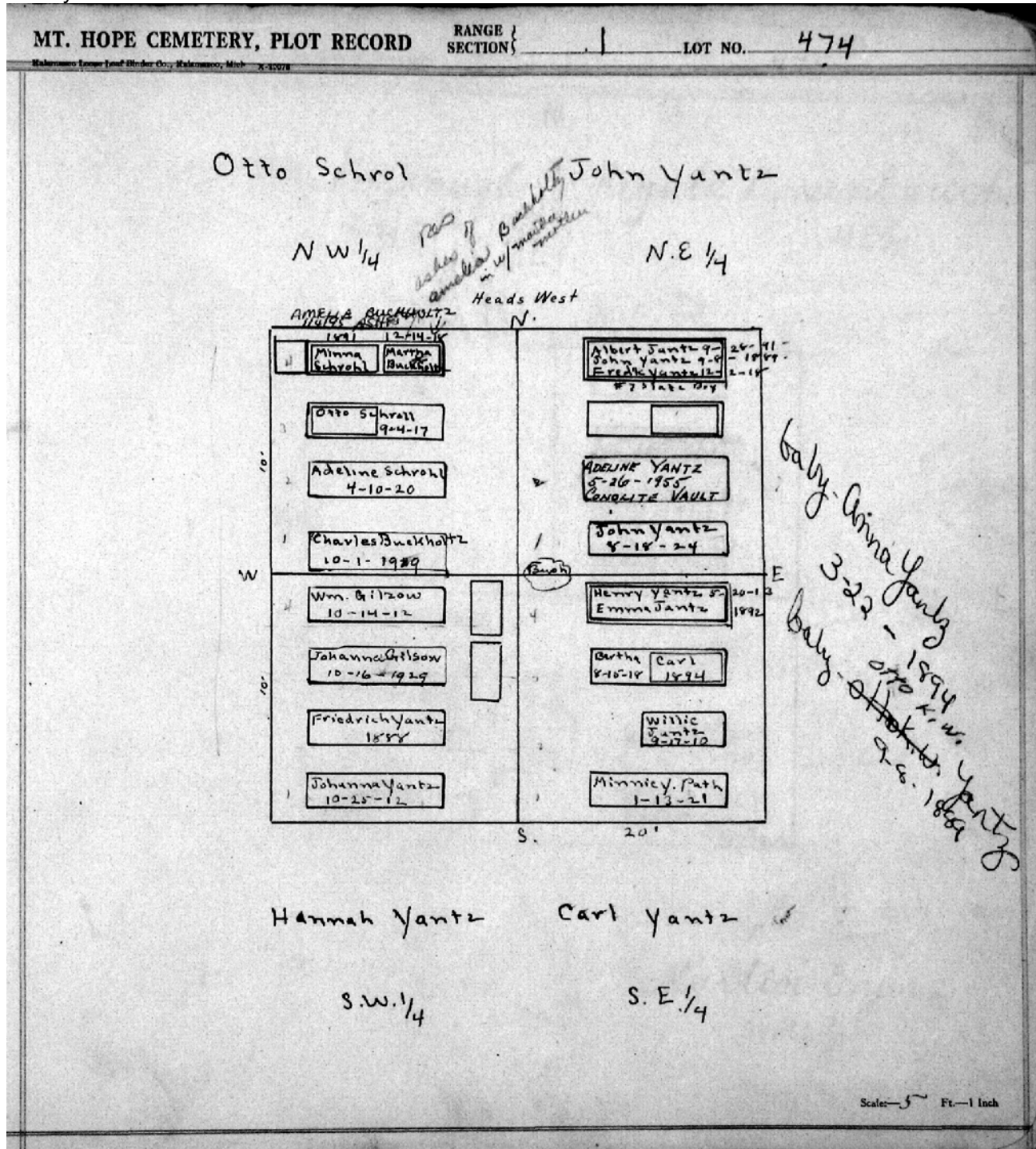
William J. Yantz
6-26-1890
Baby - baby
Baby - Anne Yantz
9-22-1896

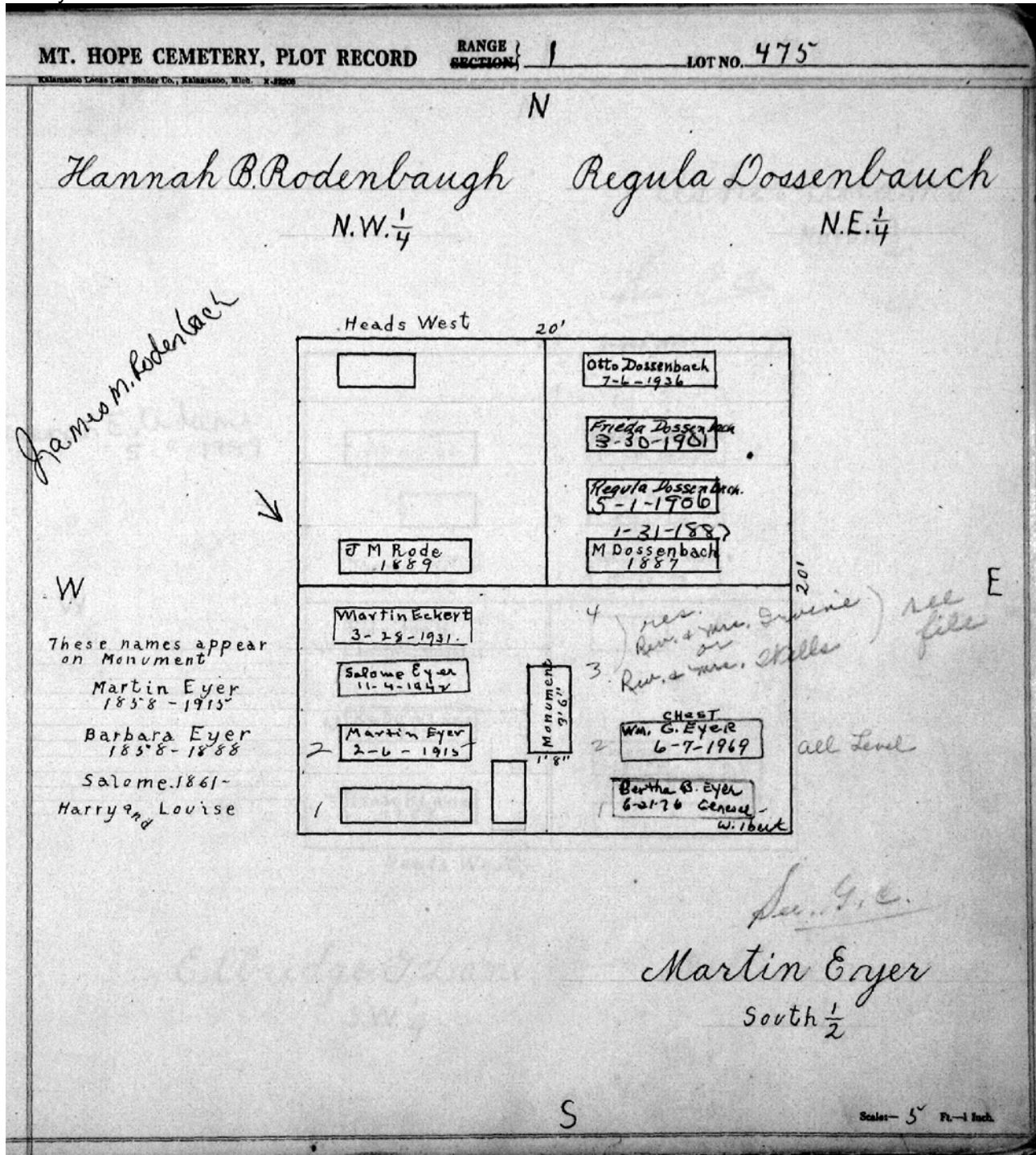
<p>20'</p> <p>Yantz</p> <p>1909</p> <p>Maida Schenkin 11-19-19</p> <p>Caroline Yantz 11-30-16</p> <p>Frank J. Yantz 12-23-1929</p>	<p>20'</p> <p>8-1-1896</p> <p>LOUIS P Wolohan</p> <p>Edna F. Wolohan 7-8-1925</p>
<p>5-25-1889</p> <p>FULLER Tanner</p> <p>Mary Tanner 4-19-1927</p> <p>Geo. Stalker 5-9-18</p> <p>John Tanner 6-16-09</p>	<p>3</p> <p>Carrie McKee 1916</p> <p>2</p> <p>Josiah 8-28 McKee 1907</p> <p>5-30-1889</p> <p>1</p> <p>Mary McKee</p>

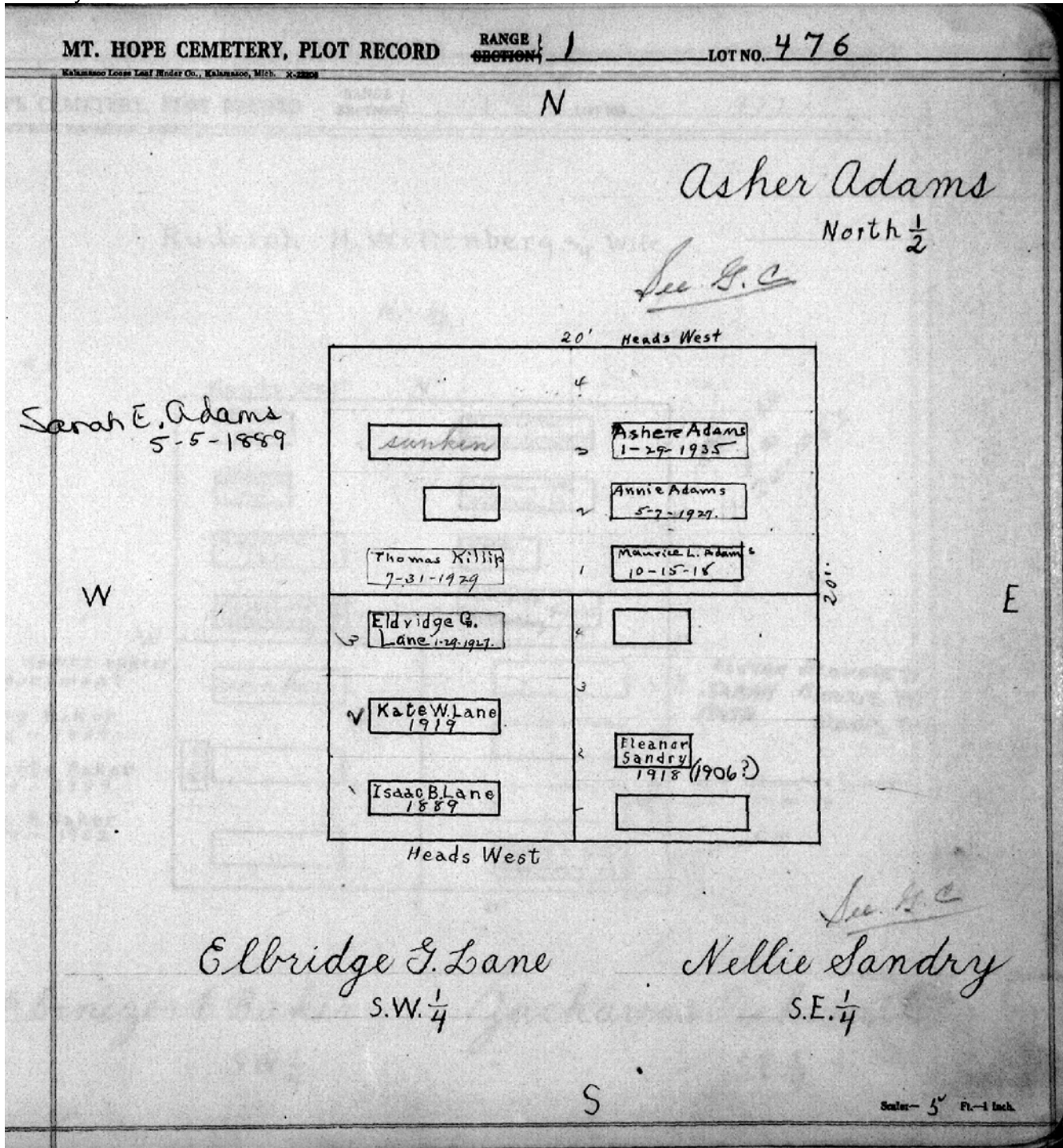
John Tanner⁵

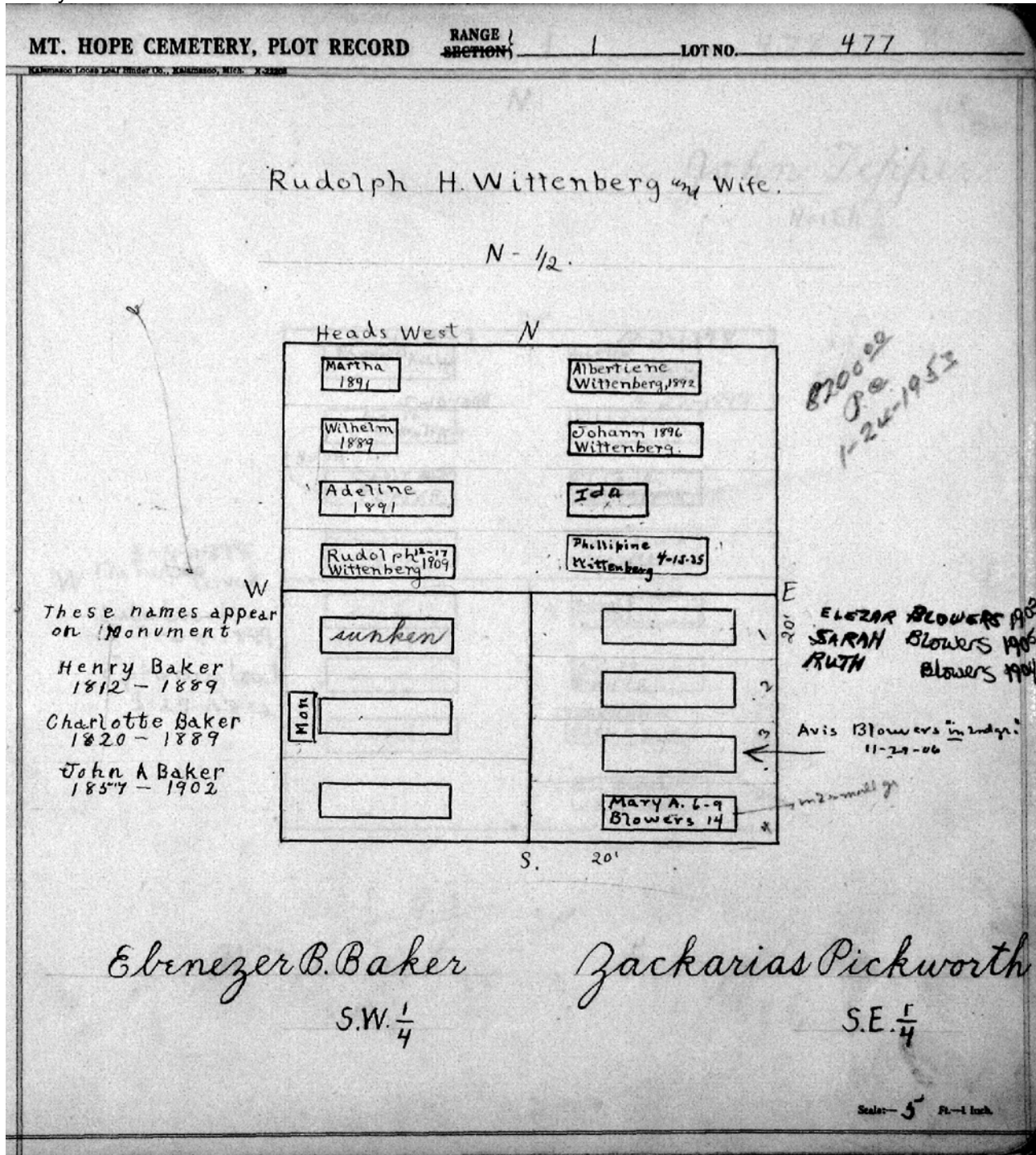
S.W. 1/4 - 473 - R-1

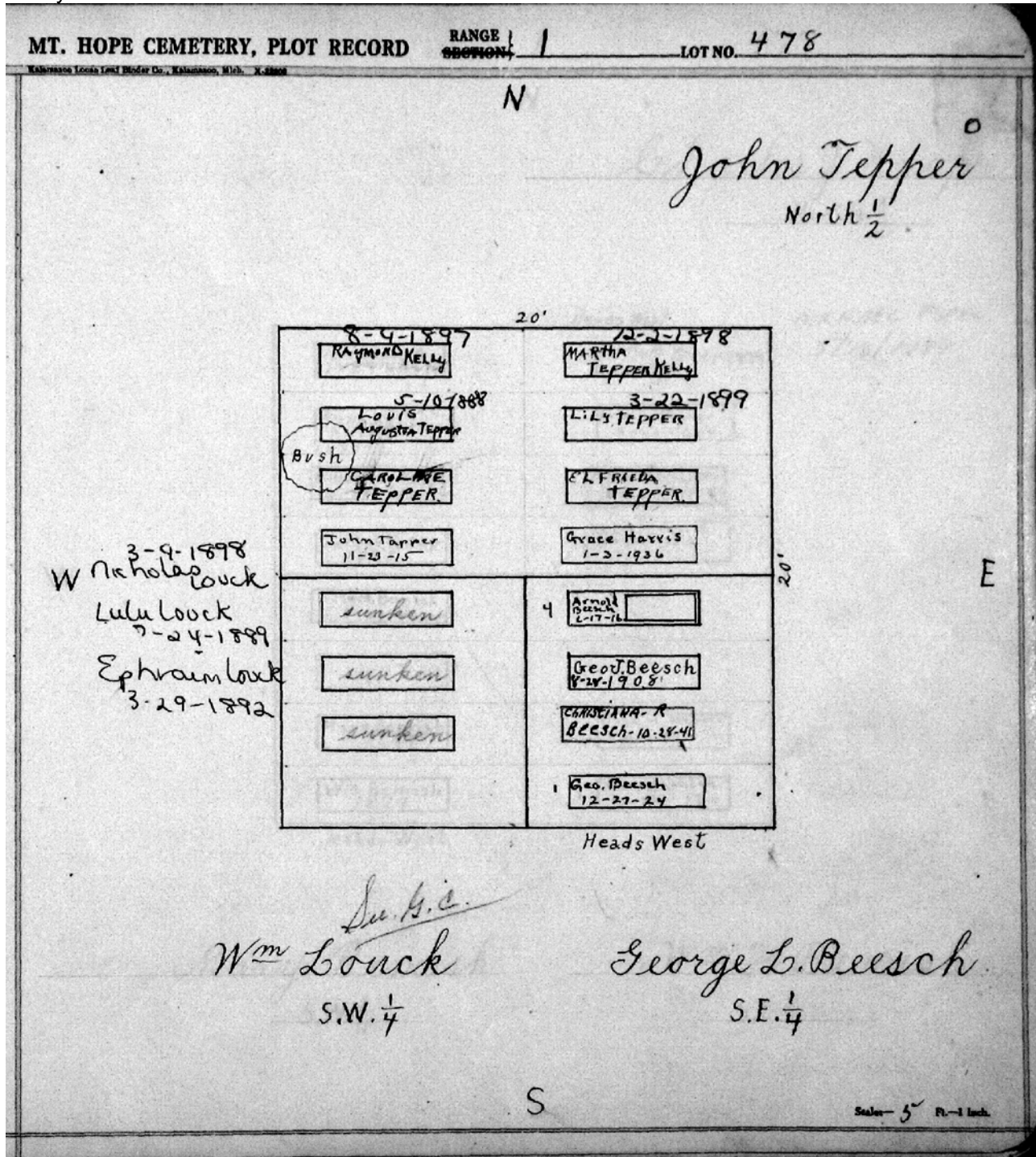
Scale: 5 Ft. = 1 Inch.

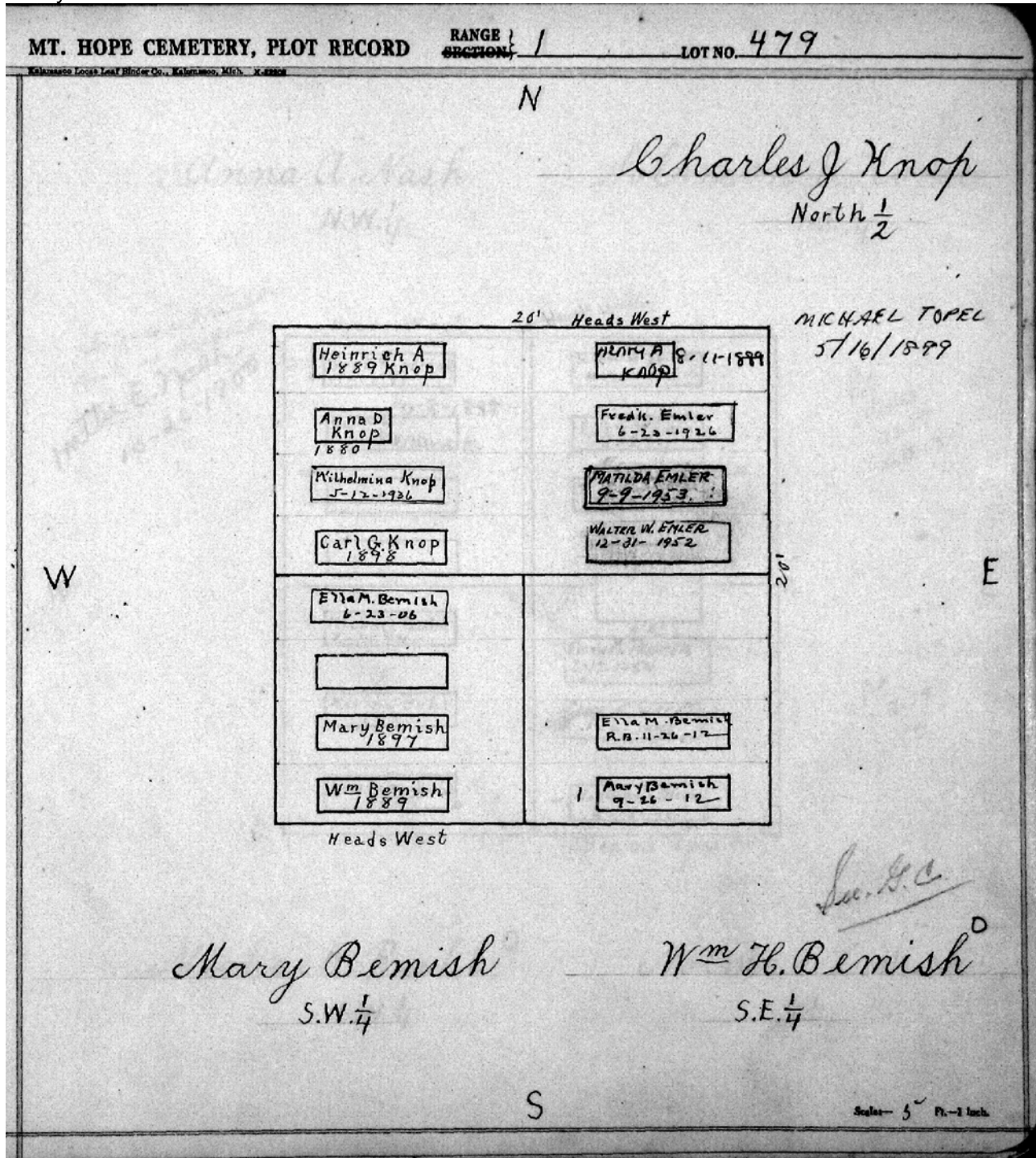


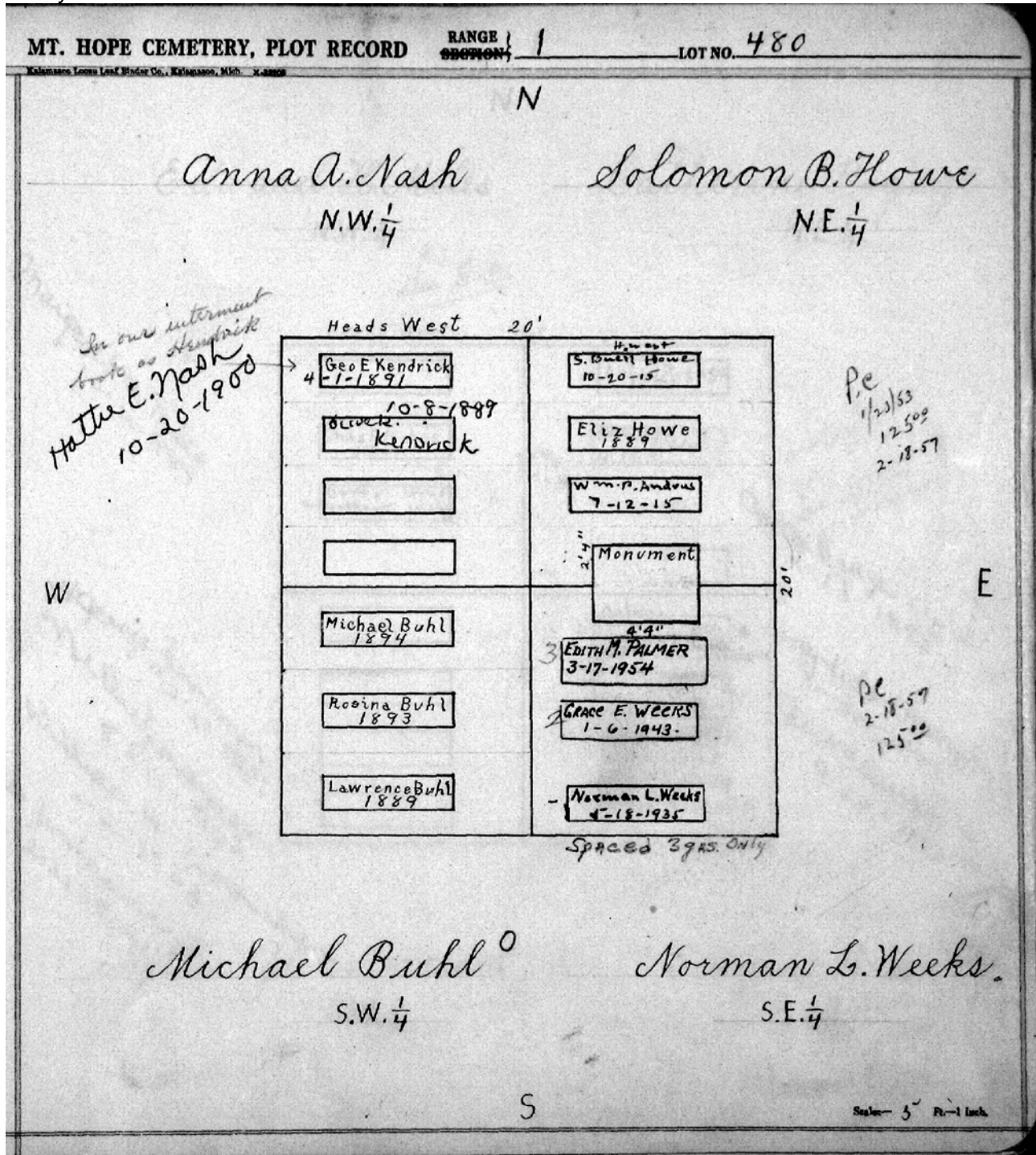


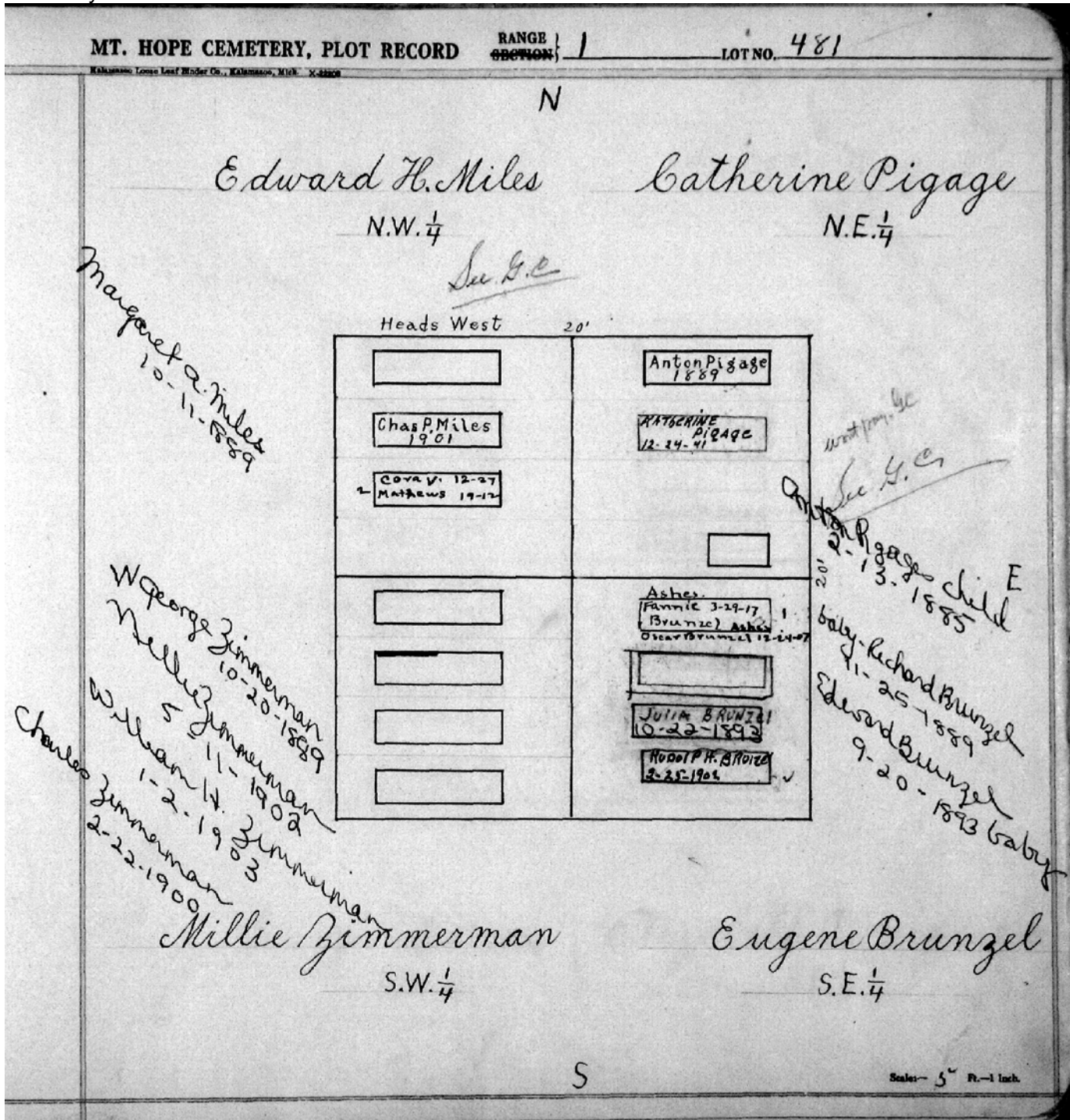


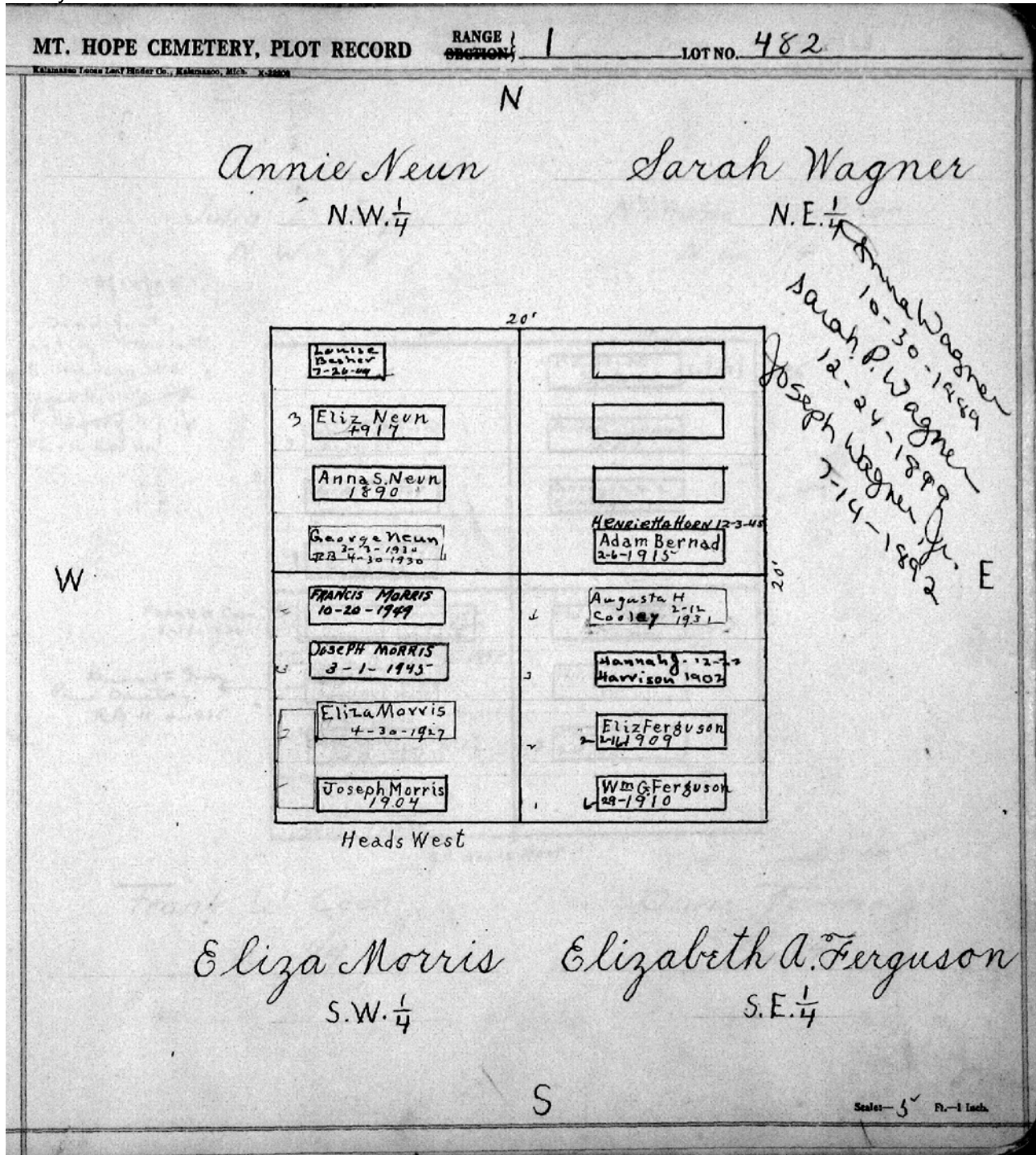












MT. HOPE CEMETERY, PLOT RECORD

RANGE SECTION

1

LOT NO.

483

Form 1

Julia L. Joy
N. W. 1/4

Nicholas Sickner
N. E. 1/4

Sec. 9, T. 2 N.

20 North
Rock 14612
NO 3-7344

10/17/39
Deed lost.
not by Harvett
S. Harvett 20
Westbrook Rd
Pittsford N.Y. if
turned in

	NICHOLAS Sickner 11/17/1895
3 Julia J. Stetson 2-19-25	Rebecca C. Sickner 1889
Harnet C. Joy	Georgia 4-2 Crossige 1904
1 Lewis S. Joy 8-23-11	
Frank W. Coon 8-18-1936	Fred S. Ferster 1902
Camelba N. Coon 11-5-1935 Steel Vault	Olivia B. Ferster 1907
Anna Coon 11-8-1889	Emma F. Smith 2-10-1910
FRANK COON JR 10-10-1934 Steel Vault	

Remains to Grave
Pine Cemetery
R.B. 11-4-1935

Grover Coon
Wm. H. Coon
2-15-18

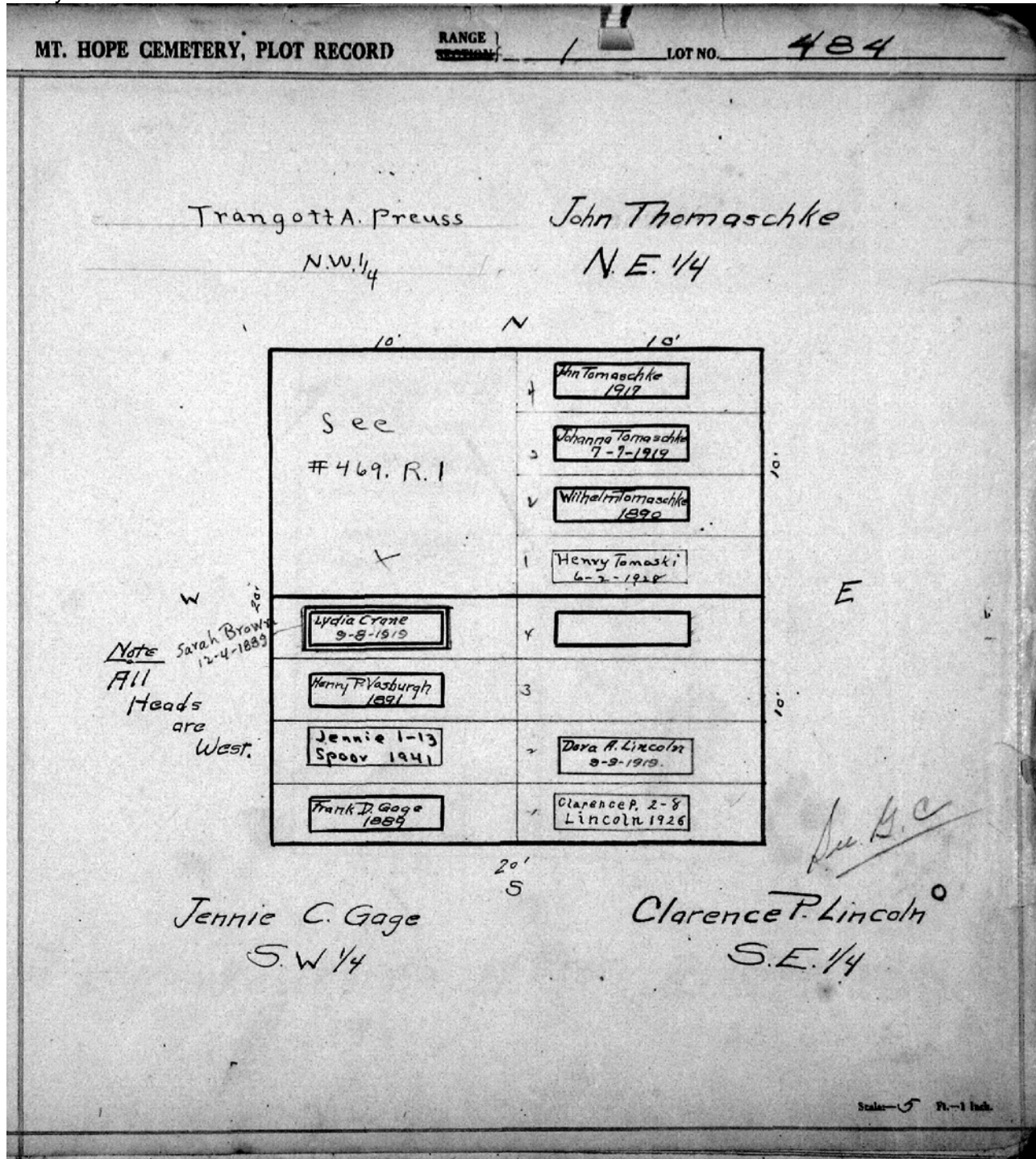
All Heads West

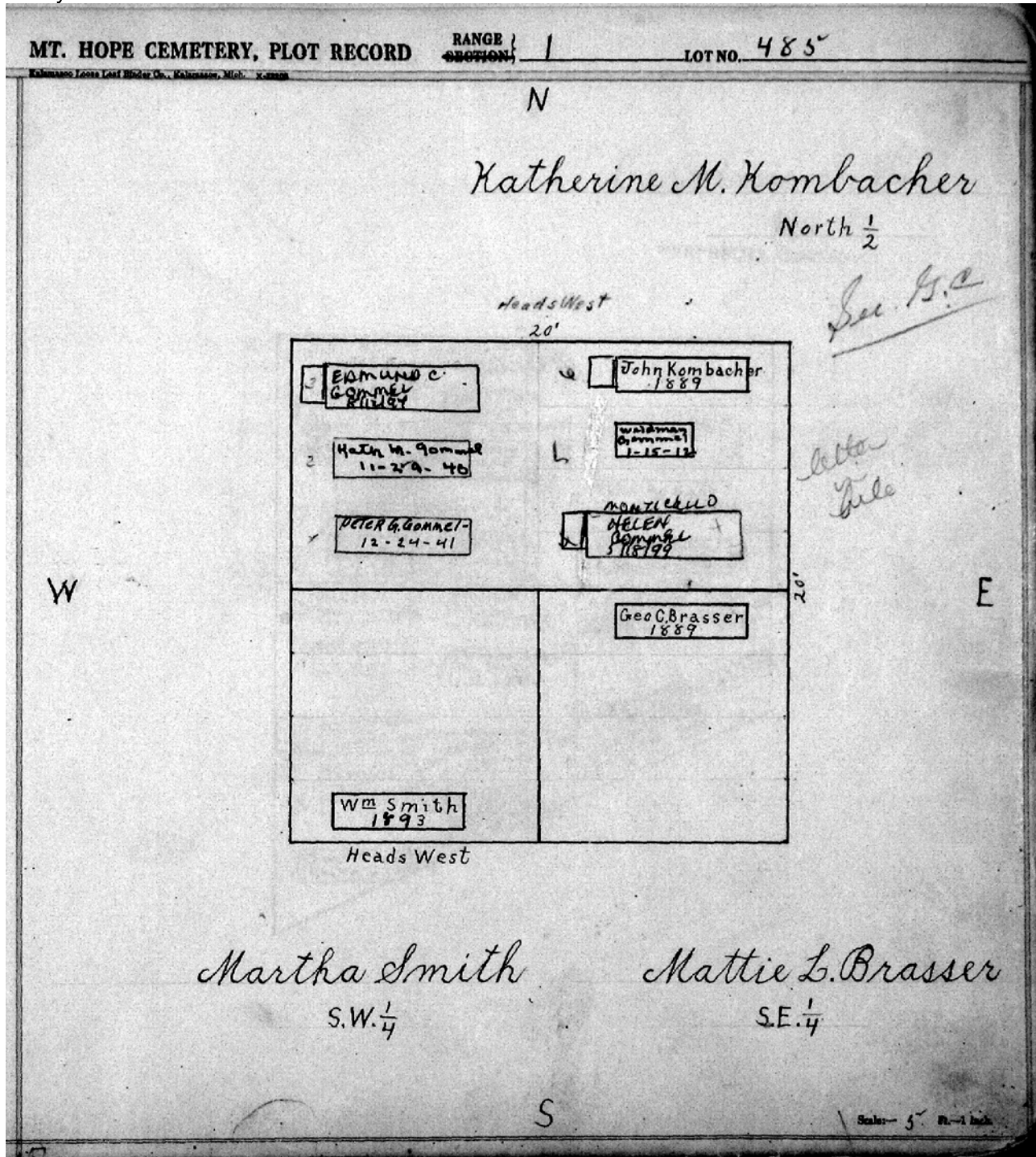
Frank W. Coon
S.W. 1/4

Olivia Ferster
S.E. 1/4

Sec. 9, T. 2 N.

Scale: 5 Ft. = 1 inch.





487

Range 1

N

nicole Flood 5-9-85	1	Hall
Emmanuel M. D. my Burgo 5-24-1985	2	Miller
Baby girl Brown 6-14-1985	3	Hall
Baby matthews 6-19-1985	4	Hall
Willie Bayouh Chryffin 7-29-85	5	Lamiter
Precious Dee a. Howard 8-6-1985	6	Everga Crest

W

E

S

MT. HOPE CEMETERY, PLOT RECORD

RANGE 1
SECTION 1

LOT NO. 488 & 489

EXETER, IOWA, 1887, 1888, 1889, 1890, 1891, 1892, 1893, 1894, 1895, 1896, 1897, 1898, 1899, 1900, 1901, 1902, 1903, 1904, 1905, 1906, 1907, 1908, 1909, 1910, 1911, 1912, 1913, 1914, 1915, 1916, 1917, 1918, 1919, 1920, 1921, 1922, 1923, 1924, 1925, 1926, 1927, 1928, 1929, 1930, 1931, 1932, 1933, 1934, 1935, 1936, 1937, 1938, 1939, 1940, 1941, 1942, 1943, 1944, 1945, 1946, 1947, 1948, 1949, 1950, 1951, 1952, 1953, 1954, 1955, 1956, 1957, 1958, 1959, 1960, 1961, 1962, 1963, 1964, 1965, 1966, 1967, 1968, 1969, 1970, 1971, 1972, 1973, 1974, 1975, 1976, 1977, 1978, 1979, 1980, 1981, 1982, 1983, 1984, 1985, 1986, 1987, 1988, 1989, 1990, 1991, 1992, 1993, 1994, 1995, 1996, 1997, 1998, 1999, 2000


N

George Schnarr

North 1/2

Lot. No. 488

12'



Heads East

W

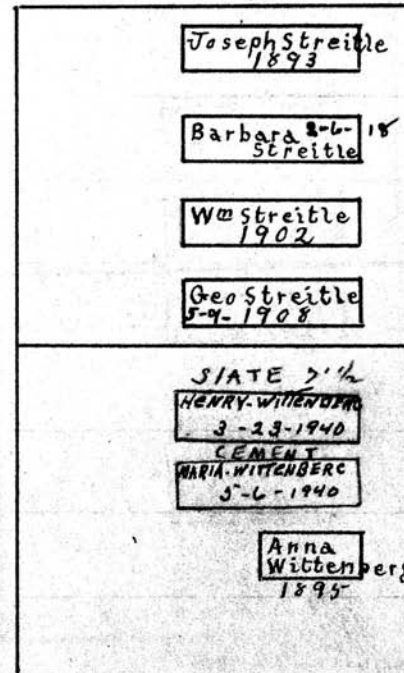
20'

Barbara Streitle

North 1/2

Lot. No. 489

12'



Heads East

20'

E

John Vogt

South 1/2

Henry Wittenberg

South 1/2


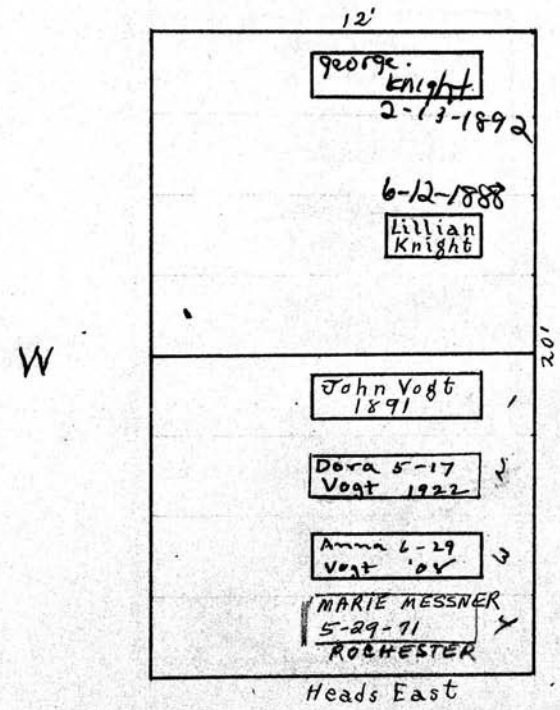
MT. HOPE CEMETERY, PLOT RECORD

RANGE 1
SECTION 1

LOT NO. 490 & 491

Elizabeth Knight
North $\frac{1}{2}$
Lot.No. 490

W^m Steurue
North.Pt
Lot.No. 491



Dora Vogt
South $\frac{1}{2}$

Andrew Kreig
South.Pt

MT. HOPE CEMETERY, PLOT RECORD

RANGE 1
SECTION 1

LOT NO. 492 & 493

N

Albert E and Fred's ^{G.}Fox
All 492

Elizabeth Gallis
North 1/2
Lot. No. 493

W

E

12

Geo F. Fox 1890
Fredericka 1890. Fox
Christina Ford
res. <i>Wm. J. Moravan</i>
res. <i>Wendy Moravan</i>
Alice 4-14-14 Schaubert
7. No Baby Hilbon

Heads East

12

John D. Gallis 5-28-12	1
Eliz. Gallis 8-14-06	2
Sunken	3
	4
Susanna A 1901. Dunbar	1
Geo Dunbar 1898	2
Mary A Upton 1896	3
Albert Upton 7-1-16	4

Heads East

see file

*P.C.
1/20/43
\$ 15000*

*Niece has
Deed*

Albert Upton
South 1/2

S

MT. HOPE CEMETERY, PLOT RECORD

RANGE SECTION

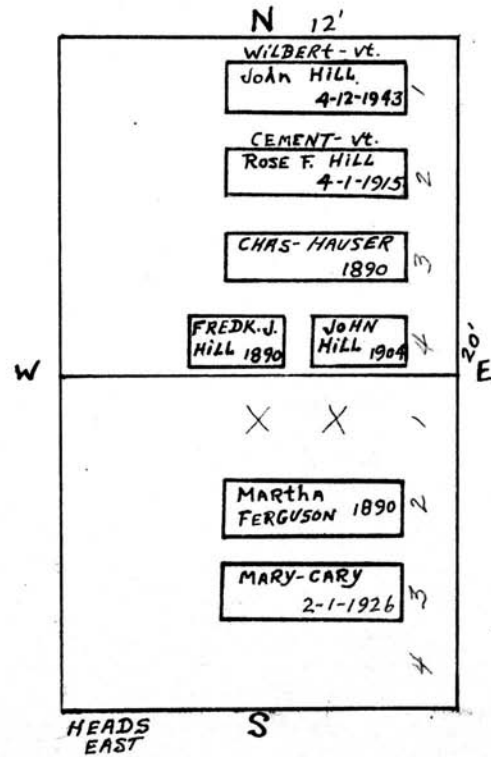
1

LOT NO.

494^{2ND} 495

494
PERPETUAL CONTRACT

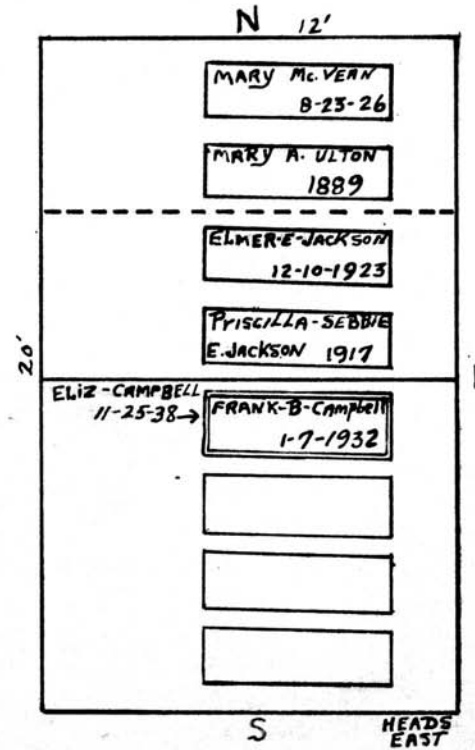
JOHN HILL
North 1/2



AGNES E. FERGUSON
South 1/2

495

MICHEAL ULTON
North 1/2 of N 1/2



LEWIS IMHOF
South 1/2

ELMER - E. JACKSON
South 1/2 of - North 1/2

5-23-1884 → August SEIVERT - 10-2-1890
Wm SEIBERT - 8-23-1890
FRANK B Campbells Inft - 12-26-1892
R.B.

MT. HOPE CEMETERY, PLOT RECORD

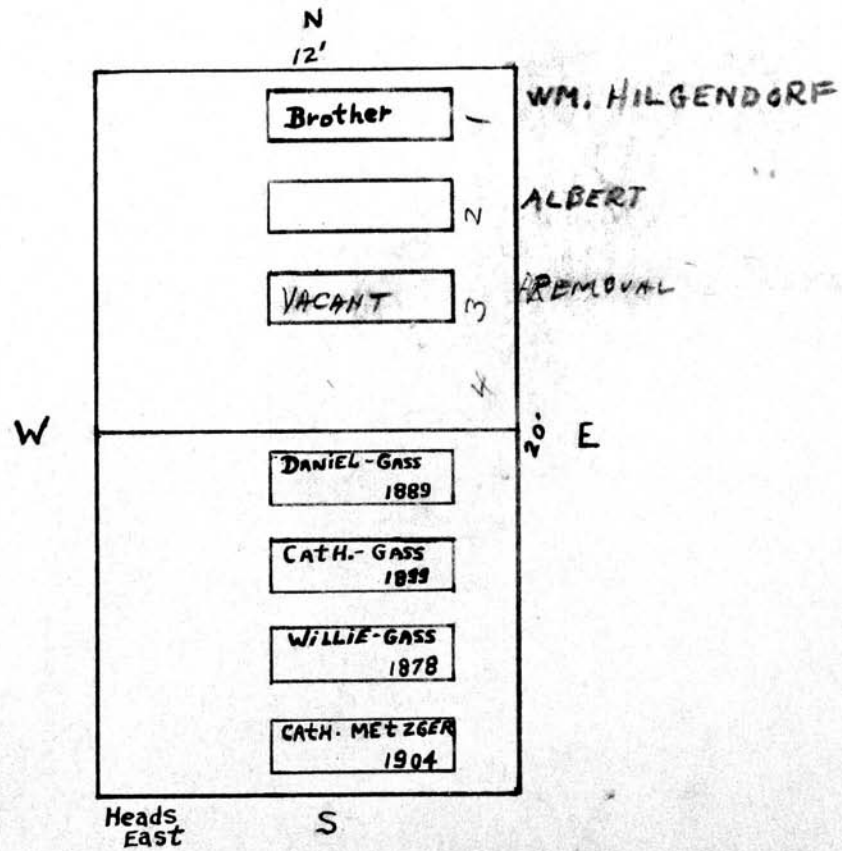
RANGE SECTION

1

LOT NO.

496

Emma Grimble
North 1/2



Catherine Gass
South 1/2