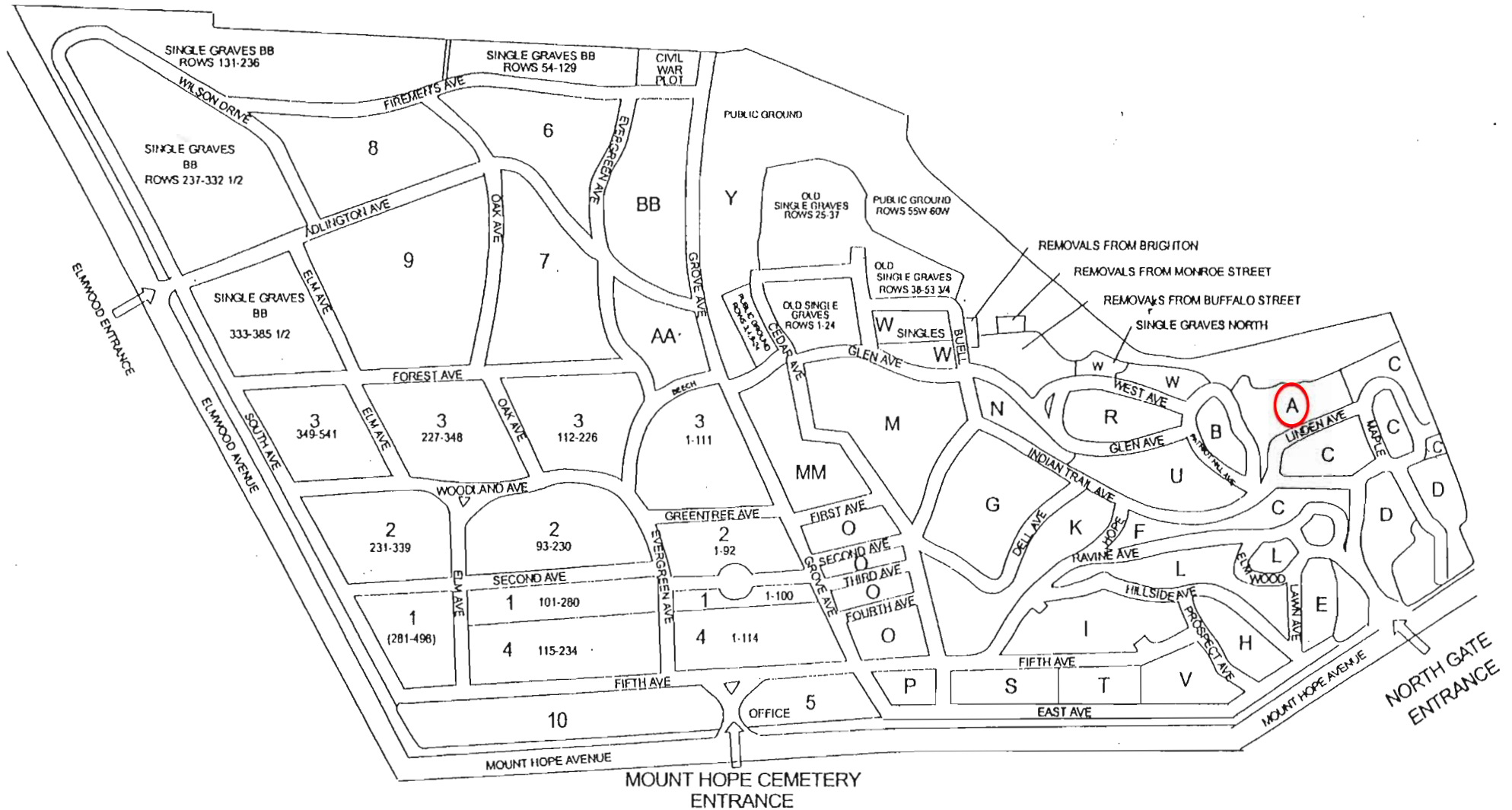
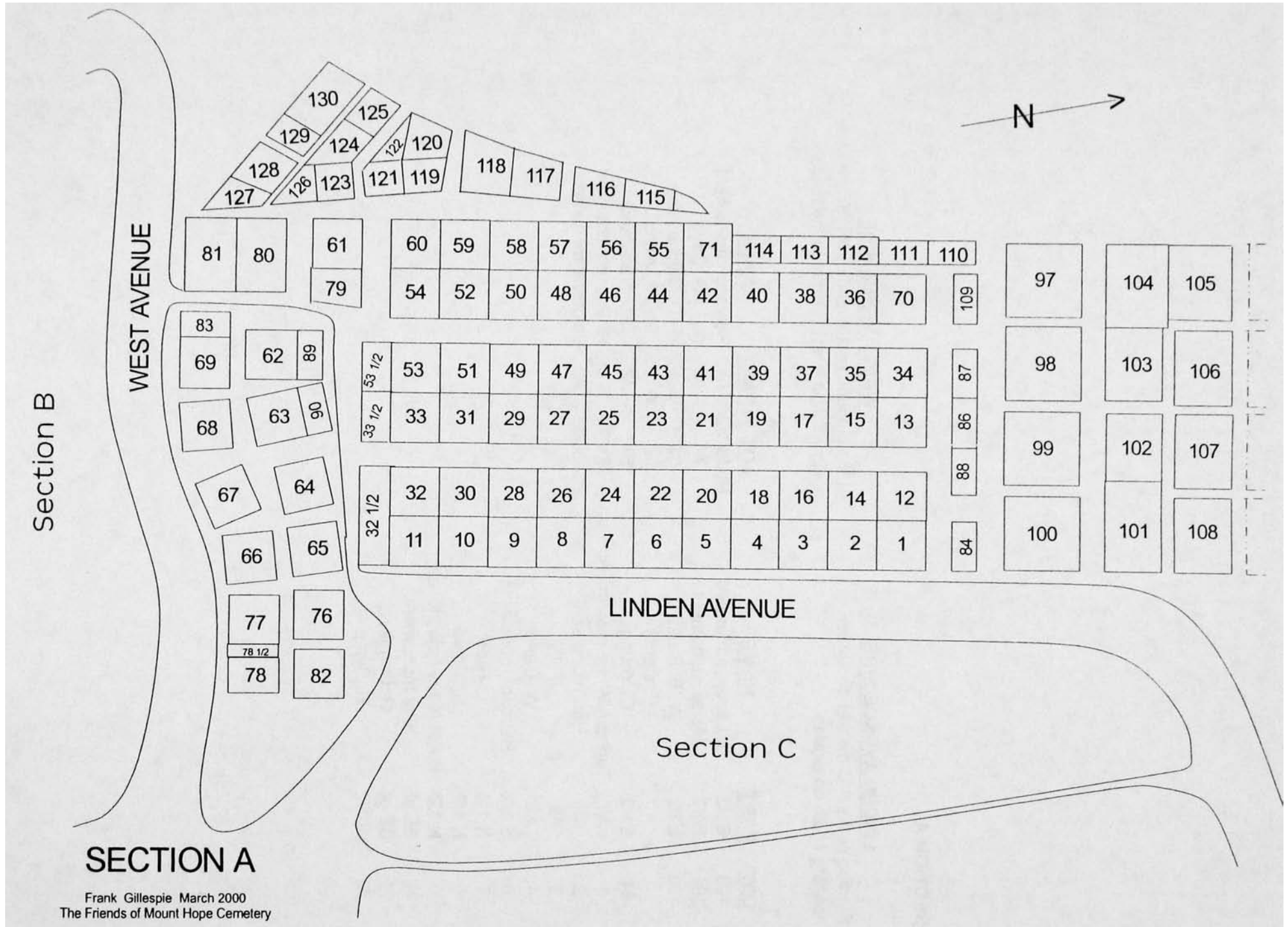


MOUNT HOPE CEMETERY

1133 Mount Hope Avenue
Rochester, New York 14620



The Friends of Mount Hope Cemetery
Frank Gillespie, September 1999



SECTION A**LINDEN AVENUE SIDE**

Starting at the A/C marker on Linden
heading south on Linden

<u>LOT</u>	<u>PART</u>	<u>NAME</u>
108	E 1/2	J. Laney monument
101	E 1/2	Morse monument
100	E 1/2	W. B. Burke (3 steps)
84	E 1/2	C. Young
1	All	Topham/White monument
2	All	Hart monument
3	All	J. Hill
4	All	W. Carter
6	S 1/2	Hebbard monument
7	N 1/2	L. Rider
8	N 1/2	S. Moore
9	N 1/2	Fuller (several old stones)
10	SE pt	Kitts monument
11	SE pt	G. Conolly
76	W 1/2	R. Syme

WEST AVENUE SIDE

At the Linden/West Avenue intersection
going west on West Avenue to the fence

<u>LOT</u>	<u>PART</u>	<u>NAME</u>
78-78 1/2	All	Robinson monument
77	All	G. Gage
67	W 1/2	D. Chichester
68	W 1/2	P. Alling
83	All	G. Van Zandt
81	E pt	H. Searle monument
130	All	Andrews monument

MT. HOPE CEMETERY, PLOT RECORD

RANGE - 1 SECTION - A LOT NO. 1

Form 1

Mrs John R TOPHAM W 1/2

William WHITE E 1/2

ALL 1-A

N

20'

See G.C.

Tree

See G.C.

W

3:00

2'-0"

E

20'

S

CHARLES E. LYON 2-24-1947	M-LIZZIE WHITE 5-15-81
FRANKIE LYON 10-25-29	M-GERTIE 1889
MARY-E TOPHAM 7-27-17	MARTHA J. WHITE 1-7-22
JOHN-P-1901 TOPHAM	WM.H. WHITE 1896
	MARYM-WHITE 5-6-62

Scale 5 ft. =

MT. HOPE CEMETERY, PLOT RECORD

RANGE }
SECTION }

A

LOT NO.

2

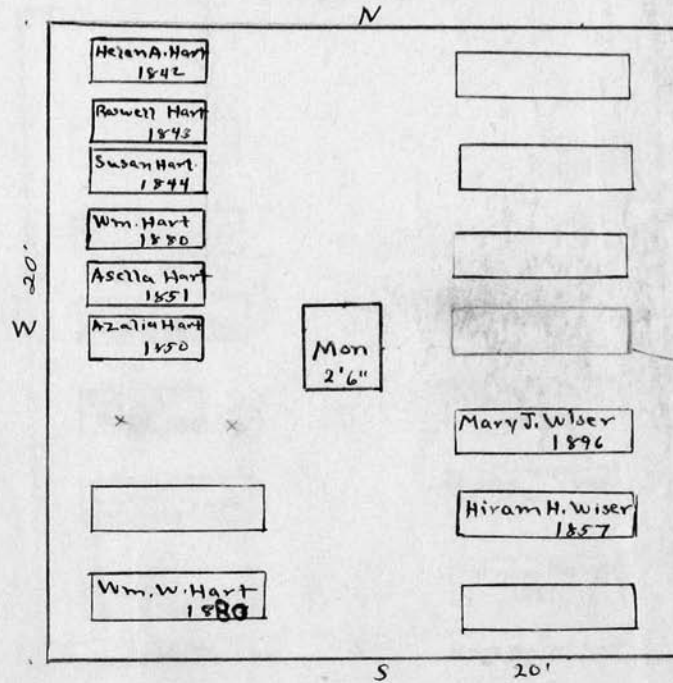
Form 1

Kalamazoo Loose Leaf Binder Co., Kalamazoo, Mich. X-33676

Mary J. Wiser

All

PERPETUAL CONTRACT. E 1/2



Wm. Hart's child
7-16-1847

ALBERT WISER
6-5-1842 (21 YRS)

FRANCIS W. WISER
5-4-1854 (9 MON)

FLORENCE WISER
2-21-1858 (7 MON)

SARAH WISER
11-10-1865 (67 YRS)

E ASSES
EDNA MAY WISER
2-28-80 HOLLY-KECK
G.M.I.R.H.

Mary J. Wiser
1896

Hiram H. Wiser
1857

Wm. W. Hart
1880

Heads west.

Scale: 5 Ft. = 1 Inch

MT. HOPE CEMETERY, PLOT RECORD

RANGE }
SECTION } A LOT NO. 3

Form 1

J. H. Burley O *300⁰⁰ for PC
6/4/37*

A 11

N. 20'

X X

John H. Burley 1874	Clavissa M. Hill 1903
Julia A. Burley 1866	John R. Hill 1897
Cyrus Burley 1856	Jane Morrill 1844
Sarah Burley 1841	Ephraim Morrill 1867

Heads East S Heads west

20'

PERPETUAL CONTRACT
E 1/2 only

E

*150⁰⁰ P. e
on 8/4/37
6/11/37*

Scale— 6 Ft.—1 Inch

Deaths Burley
12-24-1857
Abram C. Burley
6-10-1838

MT. HOPE CEMETERY, PLOT RECORD

RANGE }
SECTION } A LOT NO. 4

Kalamazoo Loose Leaf Binder Co., Kalamazoo, Mich. X-31976

Form 1

Sara S. Olin Maxwell
~~Grimes Carter~~

PERPETUAL CONTRACT

A 11

N.

Tree

+	
+	
+	Lewis C. Leist 1896
+	Wm. S. Carter 1886
George H. Carter 1884	Hannah Carter 1867
Julia Carter 1889	Wm. Carter 1838
Grimes 1847 Carter	

S 20'

1st Burial Here in Mt. Hope Cem

Scale: 6 Ft. = 1 Inch

MT. HOPE CEMETERY, PLOT RECORD

RANGE SECTION

A

LOT NO.

5

Form 1

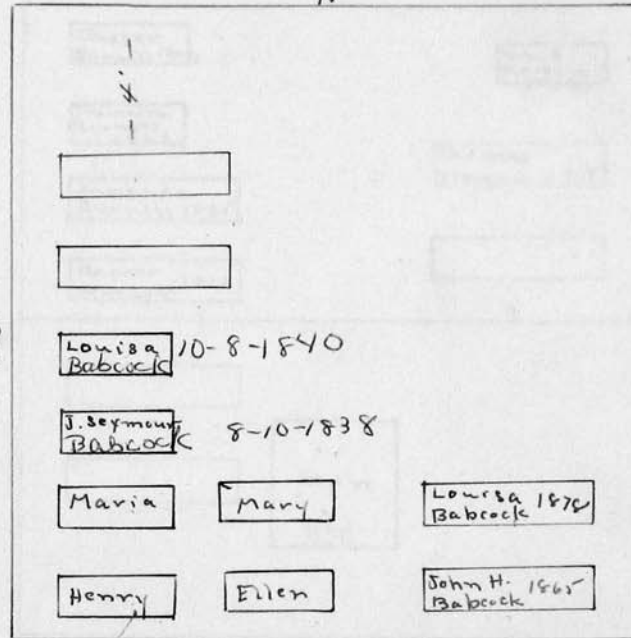
Kalamazoo Loose Leaf Binder Co., Kalamazoo, Mich. X-39876

J. H. Babcock 0

All

N

W 20'



E
 Eleanor Babcock
 3-18-1876
 Perry Babcock
 4-24-1848
 P. Babcock's infant
 7-21-1843

baby Harriet Babcock
 4-13-1852
 John H Babcock's child
 7-5-1846
 John Babcock's child
 7-27-1846
 baby Sarah Babcock
 9-9-1854

Scale: 5 Ft. = 1 Inch

MT. HOPE CEMETERY, PLOT RECORD

RANGE / SECTION

A

LOT NO.

6

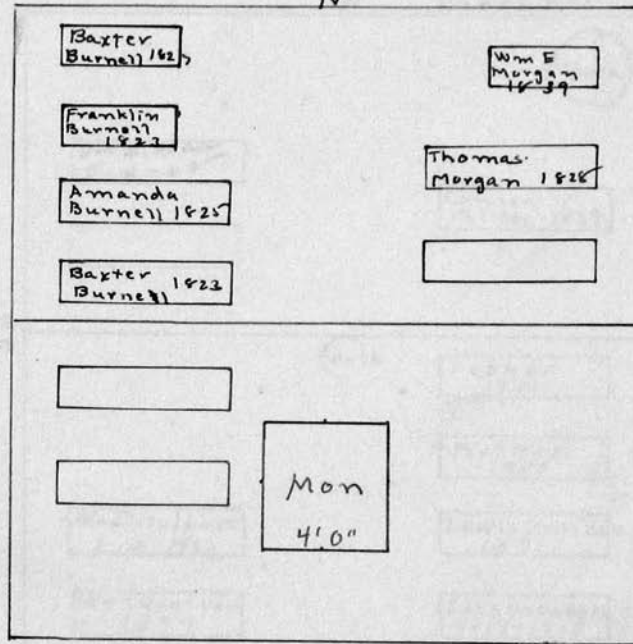
Form 1

Kalamazoo Loose Leaf Binder Co., Kalamazoo, Mich. X-35070

Rice Morgan 0

N 1/2

N



parley morgan
10-6-1839

Zebulon Hebard 1802
 Martha " 1847
 Nathan R " 1839
 Robert R " 1904
 Mary A. " 1878
 Hannah " 1864

R.
Robert Hibbard 0

S 1/2

Scale: 5 Ft. - 1 Inch

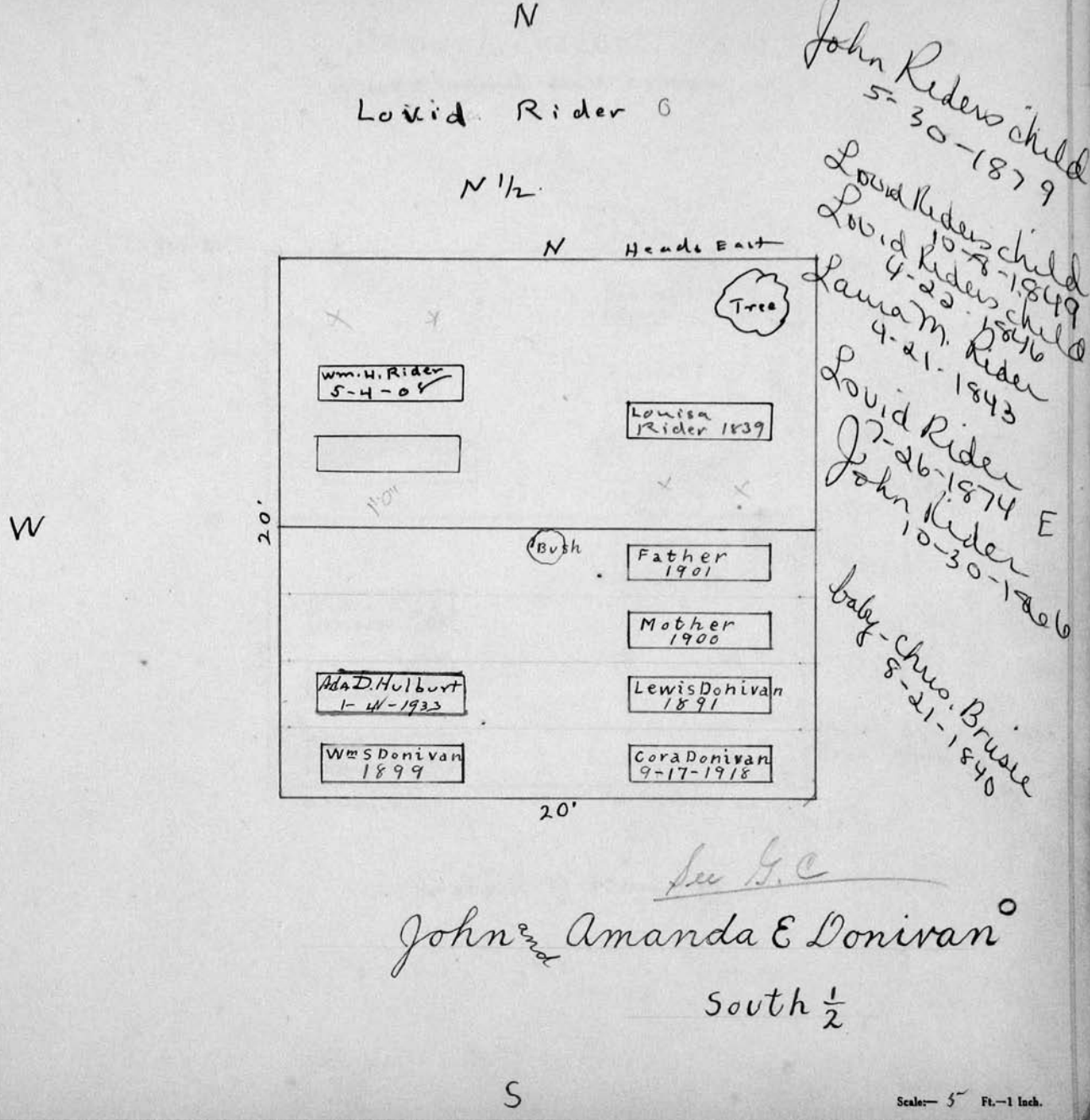
MT. HOPE CEMETERY, PLOT RECORD

RANGE SECTION

A

LOT NO. 7

Form 1



See G.C.
John and Amanda E Donivan
South 1/2

MT. HOPE CEMETERY, PLOT RECORD

RANGE }
SECTION }

A

LOT NO.

8.

Form 1

Kalamazoo Loose Leaf Binder Co., Kalamazoo, Mich. X-39876

SAMUEL PYESCOTT MOORE,
Leonard A. Weiner 0

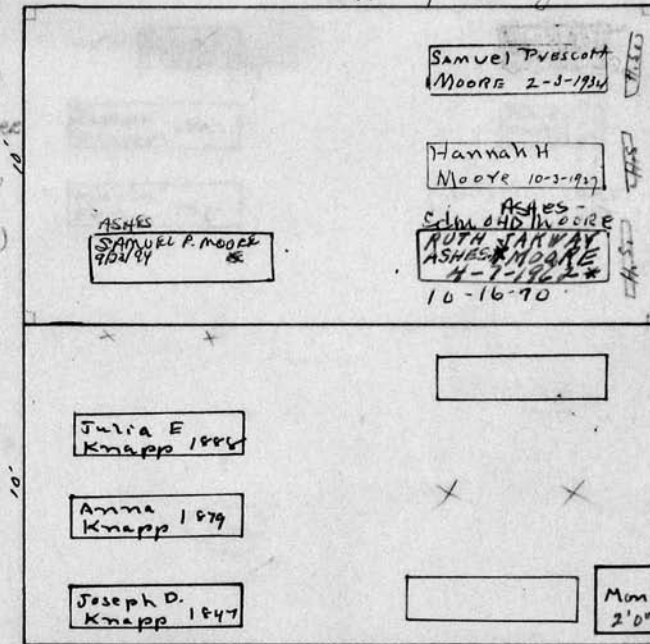
N 1/2

Heads East
N Spaced 3 gr in tier

P.C.
2500
2/18/53

1-31-61
RES. ON
FILE FOR
RUTH J. MOORE
WIFE OF
EDMUND W.
MOORE.
(OWNER)

W



Samuel Moore II
grand son
lives here
28 French Rd.

E

Heads West S 20' Heads East

Joseph D Knapp

S 1/2

See G.C.

Smith Arnold 1839
Erea Arnold 1837

Scale: 6 Ft. = 1 Inch

MT. HOPE CEMETERY, PLOT RECORD

RANGE 1
SECTION 5 A LOT NO. 9

Kalamazoo Loose Leaf Binder Co., Kalamazoo, Mich. X-38676

Form 1

Joseph Fuller 0

N 1/2

N. 20'

Julia E Fuller 1848	Geo. Fuller 1838
Joseph Fuller 1867	Rhodelia Fuller 1854
Maria Fuller 1871	Laura Fuller 1829 Henry " 1839

10' W E

10' S Heads East

Tree

A
Helen Thurber 1838
Ira Thurber 0

S 1/2

Scale: 5 Ft. = 1 Inch

MT. HOPE CEMETERY, PLOT RECORD

RANGE 1
SECTION 5

A

LOT NO.

10

Form 1

Kalamazoo Loose Leaf Binder Co., Kalamazoo, Mich. X-39676

Willis Kempshall o

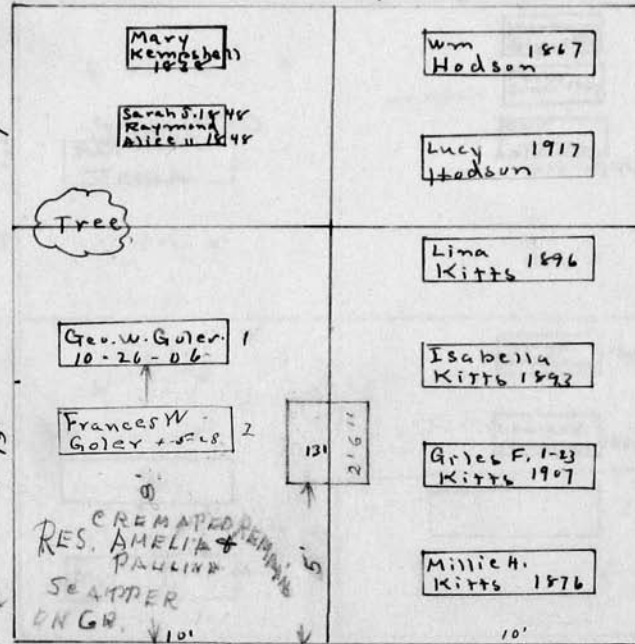
L. P. Hudson o

N.W. pt.

N.E. pt.

N

*Charlotte Kempshall
12-18-1875*



E

*ASHES SCATTERED 8-28-70
OF PAULINE Goler
(ashes) IN PERSON
INSANE GR.
MARRIED 4-21-59
ashes scattered 10-19-63*

T.
Francis Goler o
PERPETUAL CONTRACT

G. F. Kitts

S.W. pt

S.E. pt.

PERPETUAL CONTRACT

Scale: 5 Ft. - 1 Inch

MT. HOPE CEMETERY, PLOT RECORD

RANGE / SECTION } A LOT NO. 11

Form 1 Kalamazoo Loose Leaf Binder Co., Kalamazoo, Mich. X-35078

Abram H. Jones 0

N 1/2

N 20'

X OK X

4-14-1870

Abram H. Jones

X OK X

Harmus Jones 1839

Phebe Jones 1837

E.P.N. Jones
4-13-1844

X OK X

X X

Mary A. Bradshaw 1839

Louisa V. Bradshaw 1839

S Heads East

W 20' E

John Bradshaw 0 Geo. W Connolly 0

Bat. S 1/2 SEPT of S 1/2

Scale: — 5 Ft. — 1 Inch

3 GRAVES
40x7x9
9/13/97

19/20/1852
1/12/1852
Charity Bradshaw aged 71
James Bradshaw aged 51
Mary A. Bradshaw
9-30-1839
baby

Geo. W. Connolly
aged 71
4-11-1893
Mary W. Connolly
Age 59
1-15-1881

Geo. W. C.

MT. HOPE CEMETERY, PLOT RECORD

RANGE }
SECTION }

A

LOT NO.

12

Form 1

Kalamazoo Loose Leaf Binder Co., Kalamazoo, Mich. K-35676

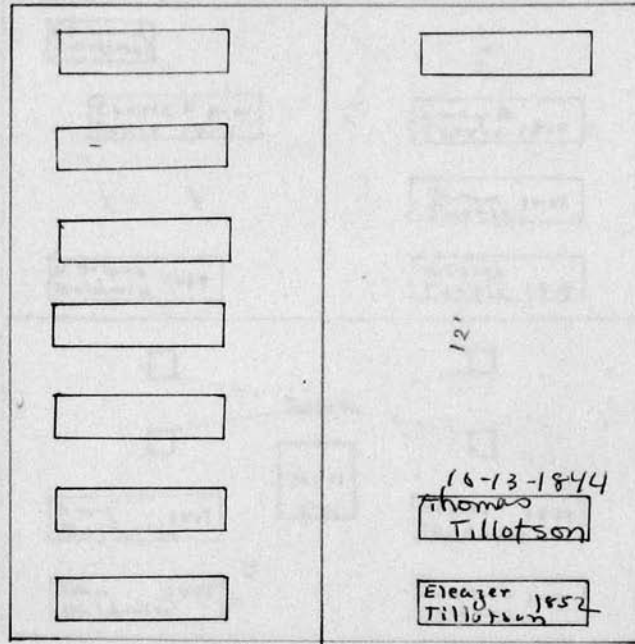
Wm Jory - C.H. Bickwell

W 1/2

E 1/2

N

Sabella Jory
 William Jory 13-1885
 11-1-1872
 Elizabeth Jory W
 7-3-1865
 Elizabeth Jory
 10-19-1865
 Sampson Jory
 6-12-1886
 Mary Jory
 11-25-1904
 John Jory
 2-13-1899



William H. Bickwell
 9-19-1938
 baby

Scale: 5 Ft. = 1 Inch

MT. HOPE CEMETERY, PLOT RECORD

RANGE } SECTION }

A

LOT NO.

13

Form 1

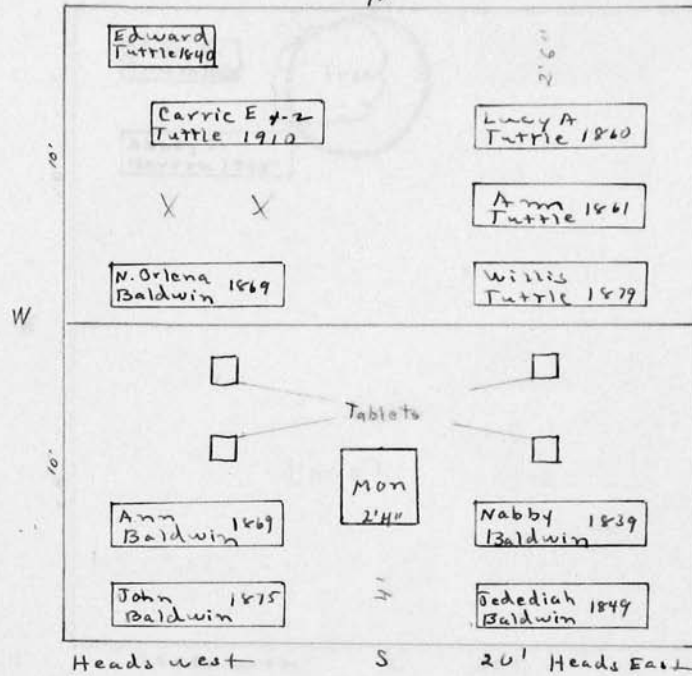
Kalamazoo Loose Leaf Binder Co., Kalamazoo, Mich. X-39079

Willis Tuttle

PERPETUAL CONTRACT.

N 1/2

N



- Lucy Baldwin 1869
- Juliet " 1875
- Nabby " 1876
- Laura " 1878
- J. Sn. " 1881
- Margaret " 1882
- Wm Henry " 1886

George Byington Child
3-26-1838

Lucy Baldwin

PERPETUAL CONTRACT.

S 1/2

Scale - 5 Ft. - 1 Inch

MT. HOPE CEMETERY, PLOT RECORD

RANGE SECTION

A

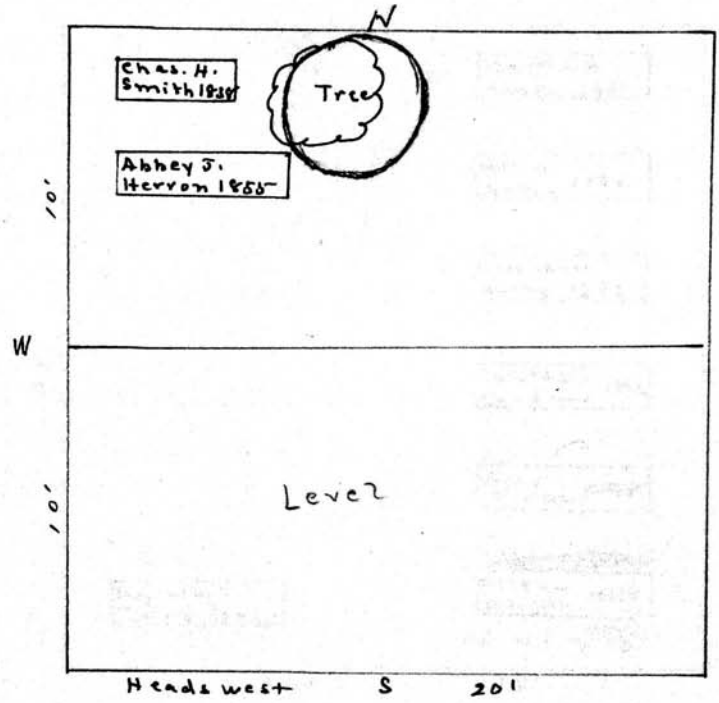
LOT NO.

14

Form 1

Geo. Smith o

N 1/2



Doc Church's Child
11-2-1838

Austin Church o

S 1/2

Scale: 5 Ft. = 1 Inch

MT. HOPE CEMETERY, PLOT RECORD

RANGE / SECTION

A.

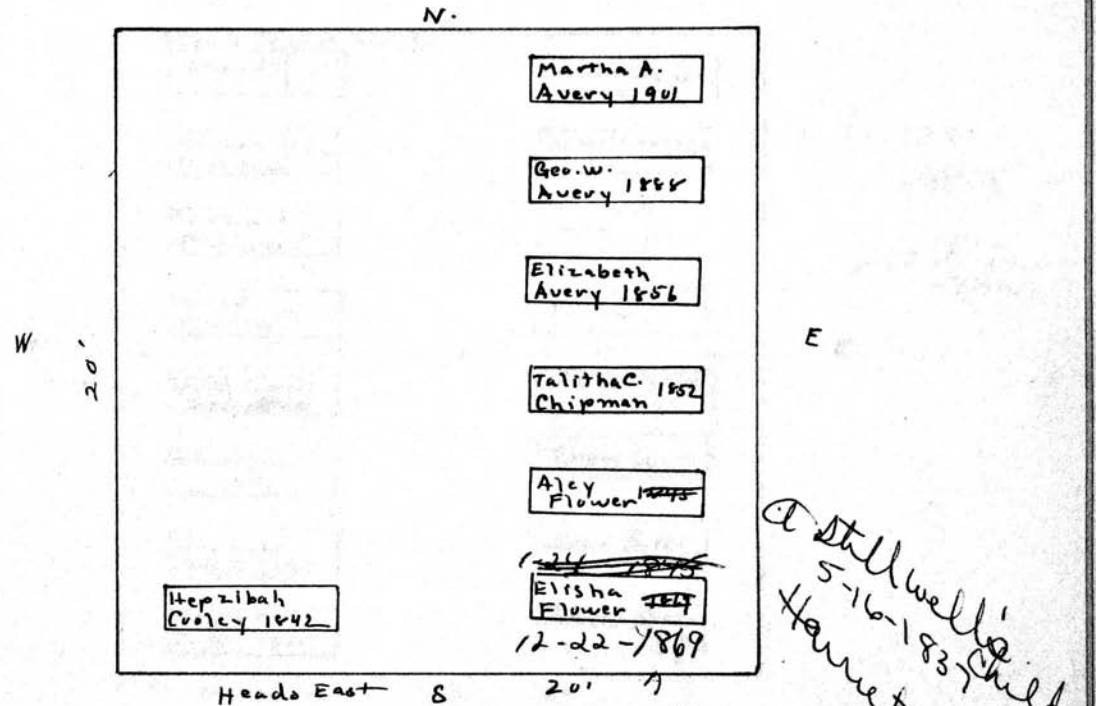
LOT NO.

15

Form 1

E. Flower
A#

PERPETUAL CONTRACT.



Stillwell's Child
 5-16-1837
 Harriet Stillwell
 11-5-1838
 Elisha Flower
 1845

Scale: 5 Ft. = 1 Inch

MT. HOPE CEMETERY, PLOT RECORD

RANGE / SECTION

A

LOT NO.

16

Form 1

Solomon G. Phillips

N 1/2

W.P.C.

N.

Other side
138 0

W 20'

Ellen G. Phillips 10-30-1935	Charlie	Carrie Jennings 6-29-1927
Rachel 1852 Phillips	Solomon Phillips 1977	W.H. Jennings 1-10-1917
Mary J. 1915 Phillips	Mary J. 1915 Phillips	Baby
Julia Cook. 3-11-1890	Wm W. Cook 1841	Frank
Hannah Cook 1849	Lewis C. Cook 1838	John M. BAKER 12-30-44
		Abram Cook 4-22-1863
		Susie Baker 1826
		Edward Baker 1870

P.C 150
250.00
7/24/61

E

P.C
150.00
1/26/45

Heads west S 20'

Wm W. Cook 0

PERPETUAL CONTRACT

S 1/2

Scale - 5" Ft. - 1 Inch

MT. HOPE CEMETERY, PLOT RECORD

RANGE } SECTION }

A

LOT NO.

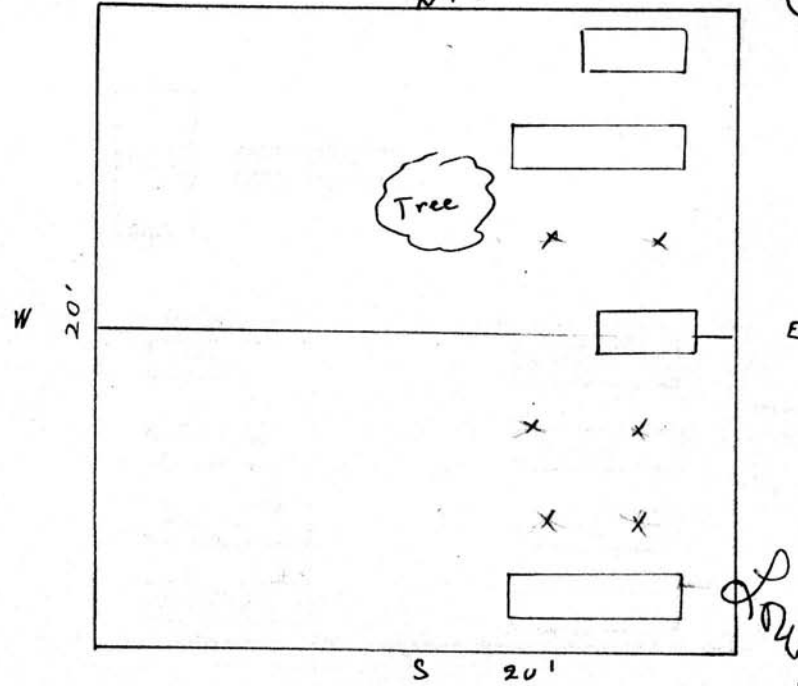
17

Form 1

Abner Pratt o

N 1/2

N. 1/2



Montgomery Pratt
 8-2-1838
 Aurora Pratt
 8-27-1838 - baby

Sarah Talcott o

S 1/2

Rosa Talcott
 8-16-1864

Scale: 5 Ft. = 1 Inch

MT. HOPE CEMETERY, PLOT RECORD

RANGE / SECTION

A

LOT NO.

18

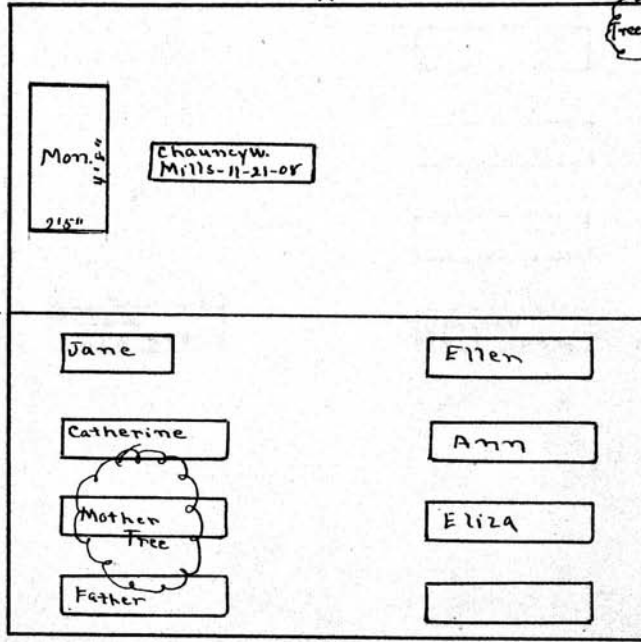
Form 1

Kalamazoo Local Land Binder Co., Kalamazoo, Mich. X-39504

Chauncy W. Mills 0

N 1/2

N



Free

Anny E. Cook - baby
9-28-1838

W.

E

20'

Jane

Ellen

Catherine

Ann

Mother
Free

Eliza

Father

Robert Wickworth 1854
Ann " 1826

Handwritten scribble

S' 20'

Robert Wickworth. 0

S 1/2

Scale - 3" = 1 inch

MT. HOPE CEMETERY, PLOT RECORD

RANGE } SECTION

A

LOT NO.

19

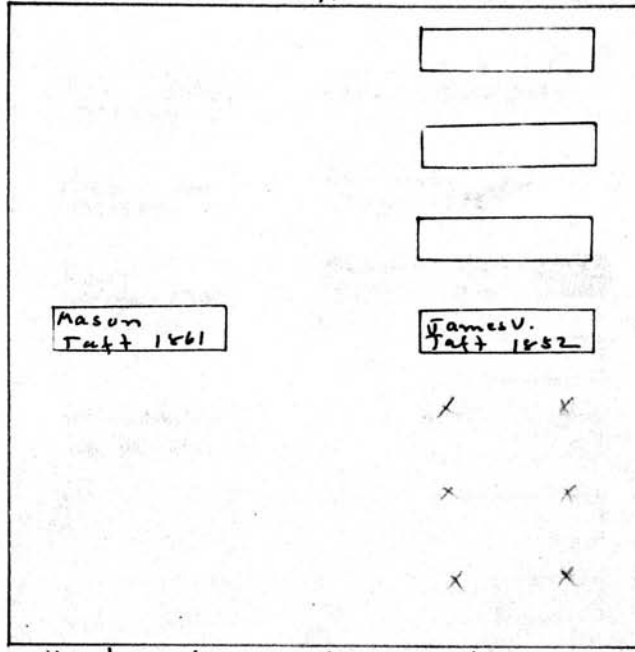
Form 1

M. and J.V. Taft 0

All

N.

W
20'



Headswest S 20'

HENRY TAFT
10-8-1841

FANNY TAFT
11-30-1841

JANE TAFT AGE 7 MOV
8-14-1838
E

Scale: 5 Ft. = 1 Inch

MT. HOPE CEMETERY, PLOT RECORD

RANGE SECTION

A

LOT NO.

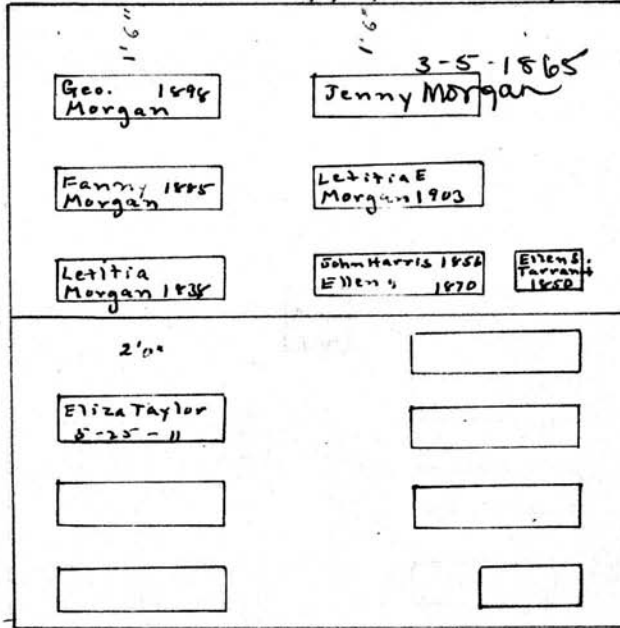
20

Form 1

George Morgan o

N 1/2

N. Heads west.



George Morgan child
5-20-1892

Clarence Taylor
6-19-1888

Edwin B. Taylor
6-3-1859

Edwin B. Taylor
9-17-1866

Porter Taylor
7-24-1871

Address on Taylor
12-6-1859

Edwin B. Taylor
12-3-1857

M. Arnold.
5 1/2

20'00
12-3-1857
Edwin B. Taylor
2-20-1859

Wm. H. Russell
8-13-1838

Edwin B. Taylor
2-8-1859

Cora J. Taylor baby
11-18-1859

Edwin B. Taylor
5-1-1859

MT. HOPE CEMETERY, PLOT RECORD

RANGE / SECTION

A

LOT NO.

21

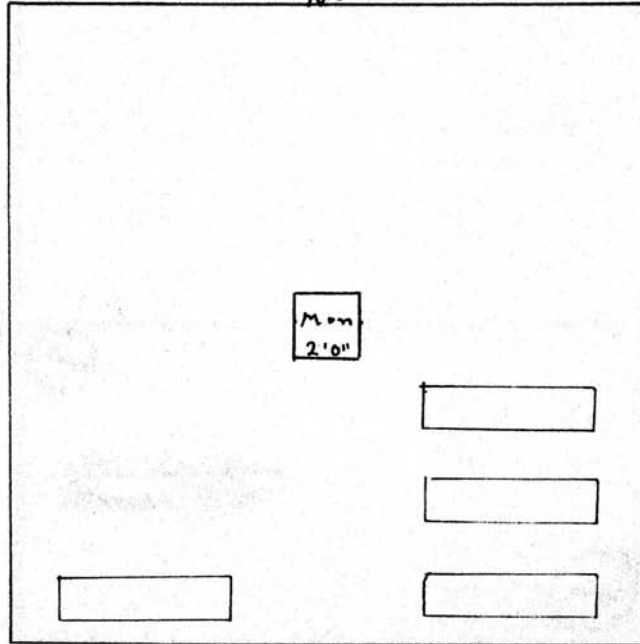
Form 1

Luther Barker o

All

N. 20'

W 20'



Mary Barker 1839
 James " 1843
 Susannah " 1840
 Ann L " 1824-27
 Henry S " 1826-27
 Peccira E " 1841
 Benj. Rogers 1830
 Sally " 1840
 Palmyra " 1835
 Luther Barker 1863
 E

Scale: 5 Ft. = 1 Inch

MT. HOPE CEMETERY, PLOT RECORD

RANGE }
SECTION }

A

LOT NO.

22

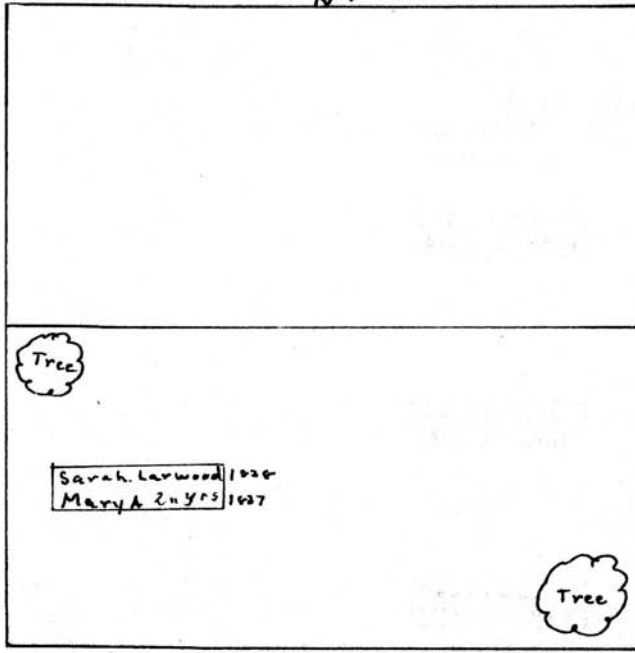
Form 1

Austin Steward 0

N 1/2

N.

W 20'



Tree

Sarah Larwood 1828
Mary A Enyrs 1827

Tree

Head west S 20'

Baby - James W. Steward
18-1-1854

E

John Larwood. 0

S 1/2

Scale: 1" = 1 foot

MT. HOPE CEMETERY, PLOT RECORD

RANGE / SECTION

A

LOT NO.

23

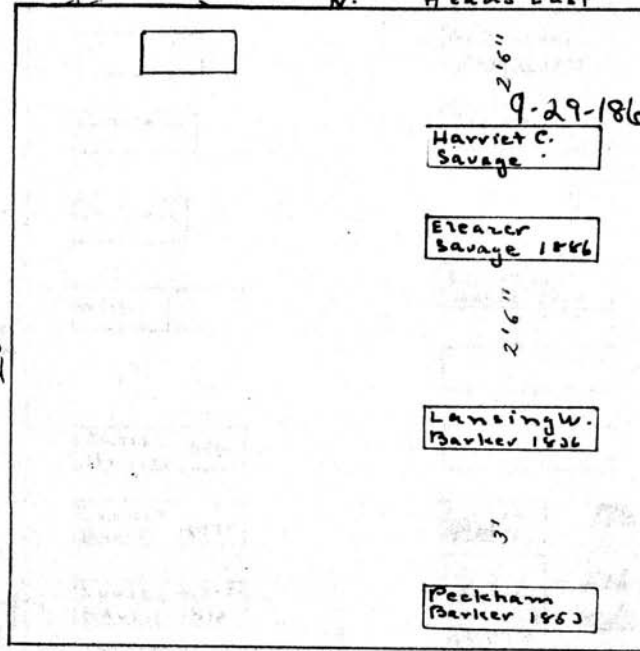
Form 1

Peckham Barker

PERPETUAL CONTRACT.

A 21

N. Heads East



*Peckham Barker
8-10-1853*

Scale: 5 Ft. = 1 Inch

MT. HOPE CEMETERY, PLOT RECORD

RANGE } SECTION } A LOT NO. 24

Form 1

Thomas Havill 0

A 11.

N

	Dr Thomas Havill 1879
William	Still born
Frances	x x
Willie	Elizabeth Havill 1854
2'	
Julie 1894 Havill	
Isabel Havill 1875	William HAVILL 1861
Louise 1857 Havill 1910	Havill - Feb 14 1866
	Beland HAVILL Feb 8 1866

Heads west S 20'

E

SUSIE HAVILL
July 6 - 1878

- 1 yr old
- 24 DAYS
Havill
(17 DAYS)

Thomas Havill
9-6-1884

Edmund T. Havill-baby
3-11-1884

Thomas C. Havill
1-6-1859

J. P. Havill
10-28-1852

Scale: 5 Ft. = 1 Inch

MT. HOPE CEMETERY, PLOT RECORD

RANGE / SECTION

A

LOT NO.

25


Form 1

Edgewood Cemetery East Windsor Co., Vermont, Mt. Hope Cemetery, N.Y. 10-10-1911

Wm. Wyman o

All

N



20' S' Head East

Scale: 5 Ft. = 1 Inch

MT. HOPE CEMETERY, PLOT RECORD

RANGE SECTION

A

LOT NO.

26

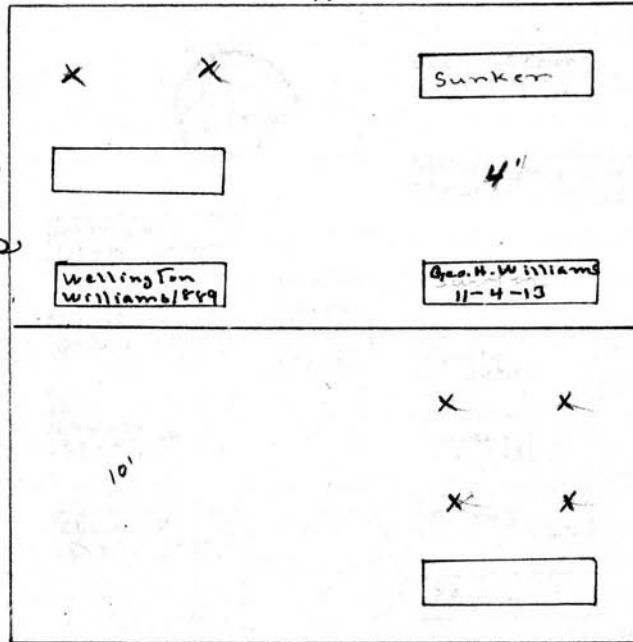
Form 1

Wellington Williams o

N 1/2

N

Mary Williams
12-27-1844
Joseph Williams
11-5-1841
Elizabeth Williams
1-23-1850



W 20'

Head west 5 20'

Richard Fleetham o

S 1/2

JULIA A.

E

Joseph fleetham baby
12-13-1838
Harriet fleetham baby
11-26-1839

Scale - 5 Ft. = 1 Inch

MT. HOPE CEMETERY, PLOT RECORD

RANGE SECTION

A

LOT NO.

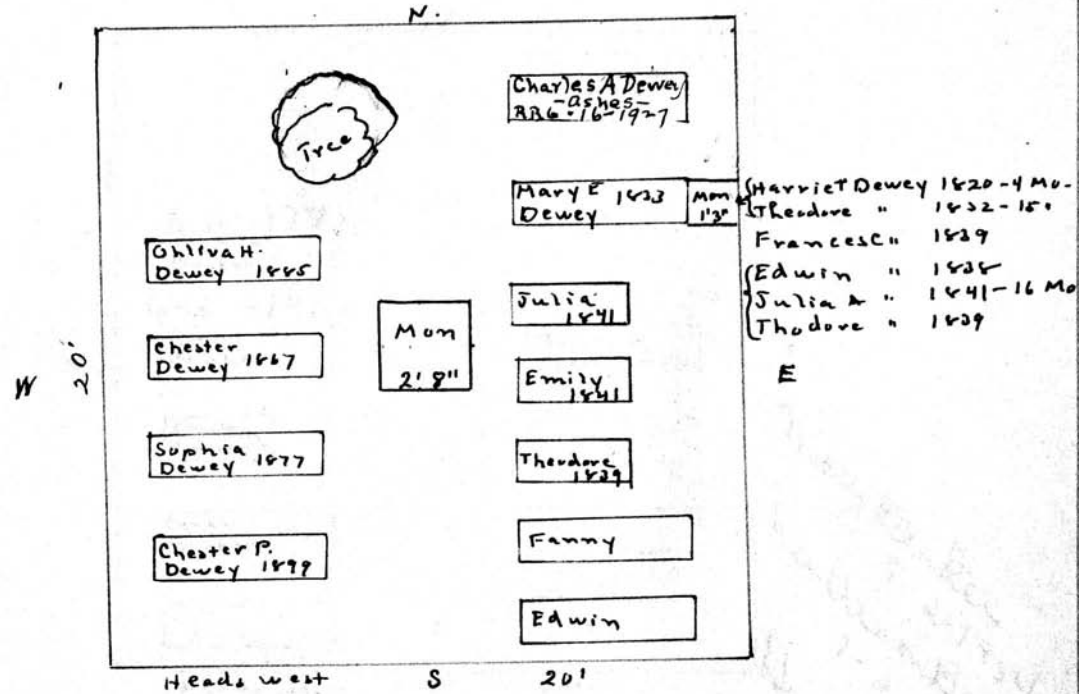
27

Form 1

Chester Dewey

PERPETUAL CONTRACT

A 11



Scale - 5 Ft. - 1 Inch

MT. HOPE CEMETERY, PLOT RECORD

RANGE SECTION

A

LOT NO.

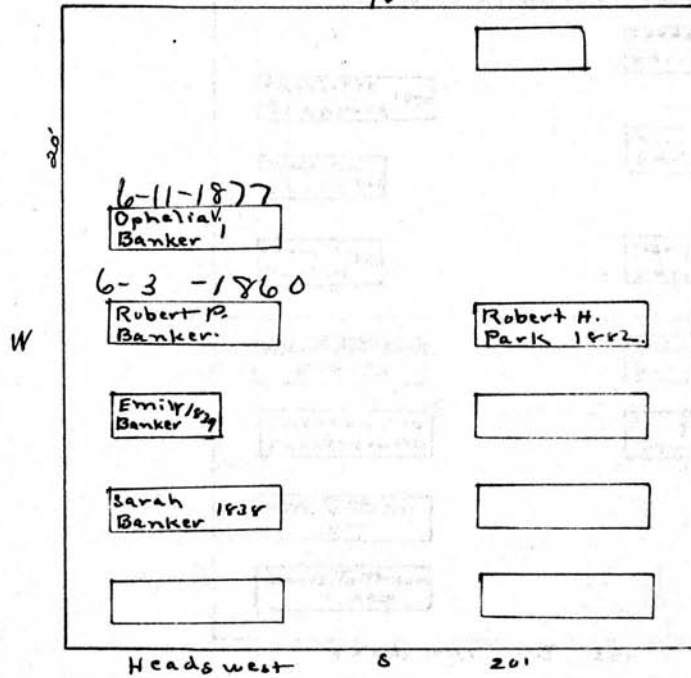
28

Form 1

Hiram Banker o

A 11

N.



W

E

Heads west 6 20'

Mary Banker
 5-2-1854
 William Banker
 7-22-1855
 Hiram Banker
 8-5-1837
 Hiram Banker
 9-25-1864
 Child

Scale 5 Ft. = 1 Inch

MT. HOPE CEMETERY, PLOT RECORD

RANGE SECTION } A LOT NO. 29

Form 1

Frederick Edridge^o

Benj. Sheppard 3-19-1894
is buried on this lot.

N 1/2

N

	16"				
	Charlotte Sheppard 1890		Frederick Edridge 1881		
	Frederick Edridge 1868		Mary Edridge 1891		
	Francis Edridge 1855		Mary S. Edridge 1893		
W	Ella M. Patterson 8-9-40		Sidney Gwynne 1876	E	
	Theresa 6-20 Patterson 1931		Mary Gwynne Finn 1909		20'
	Mary Patterson 1877		[]		
	Thomas Patterson 1864		[] [] []		
	Heads West	S	20'		

Albert J. 1848
Geo H 1849
Thomas J 1849
children of
Thomas Patterson

Thomas Patterson
PERPETUAL CONTRACT.
S 1/2

Scale - 5 Ft. = 1 Inch

MT. HOPE CEMETERY, PLOT RECORD

RANGE } SECTION }

A

LOT NO.

30

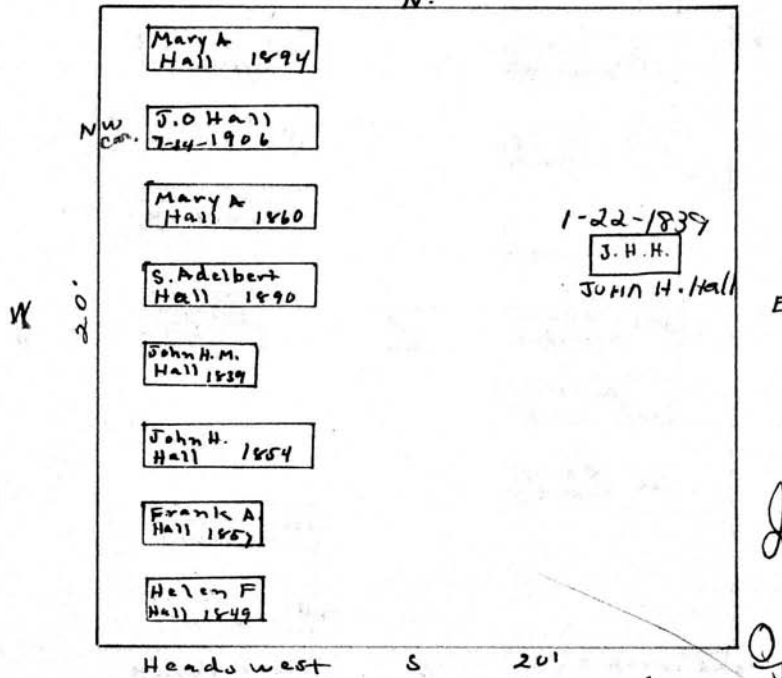
Form 1

Jonathan^{O.} Hall

PERPETUAL CONTRACT.

All

N.



W

20'

Heads west

S

20'

J.C. Hall's child
7-23-1849
Oscar E. Hall - baby
7-27-1852
Harriet Hall
7-29-1852
Emely Hall
8-21-1847
Cynthia Hall
5-29-1859

Scale: 1/4" = 1 foot

MT. HOPE CEMETERY, PLOT RECORD

RANGE / SECTION

A

LOT NO.

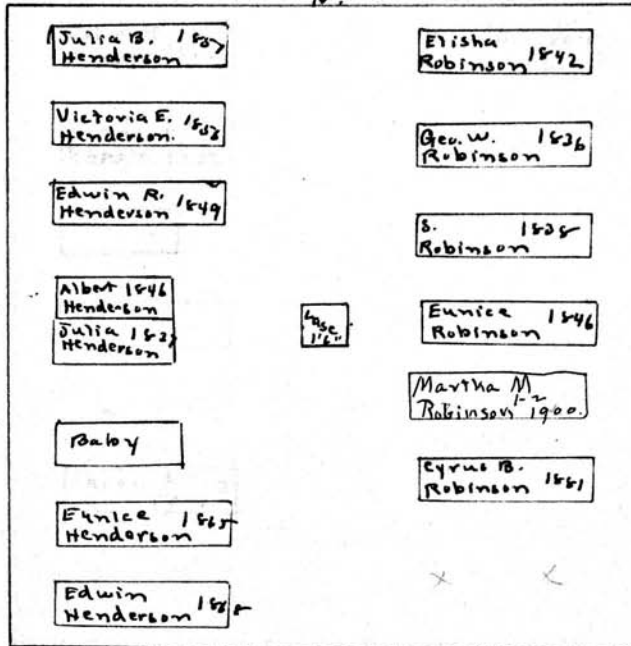
31

Form 1

Henderson and Robinson

A 77.

N.



W 20'

E

W.C. 1862

Heads West

S

20' Heads East

Scale 5 Ft. = 1 Inch

MT. HOPE CEMETERY, PLOT RECORD

RANGE 1 SECTION 1 A LOT NO. 32 1/2

Form 1

W

PERPETUAL CONTRACT
Whiting B. Morse
~~Edward S. Osborne~~
A 11

ERIE
WILLIAM B. MORSE
6/10/89

N.
40'

PATRICIA ANNE MORSE 11-22-47
JOHN W. MORSE 4/22/05
PATRICIA M. MORSE 12-4-08
MONTICELLO

E 10'

FASORASE MARY 10-28-1903 MONARCH
FRANK M. PATTON 8-2-1952 CHARLOTTE VAULT
HENRY A. PATTON 8-2-1955 WILBERT VAULT

Scale: 5 Ft. = 1 Inch

Tree

Tree

CENTER GR.
Res. to John W. Morse
Tier 3

Tree

All
Heads East
Spaced
39RS IN EACH TIER

MT. HOPE CEMETERY, PLOT RECORD

RANGE }
SECTION }

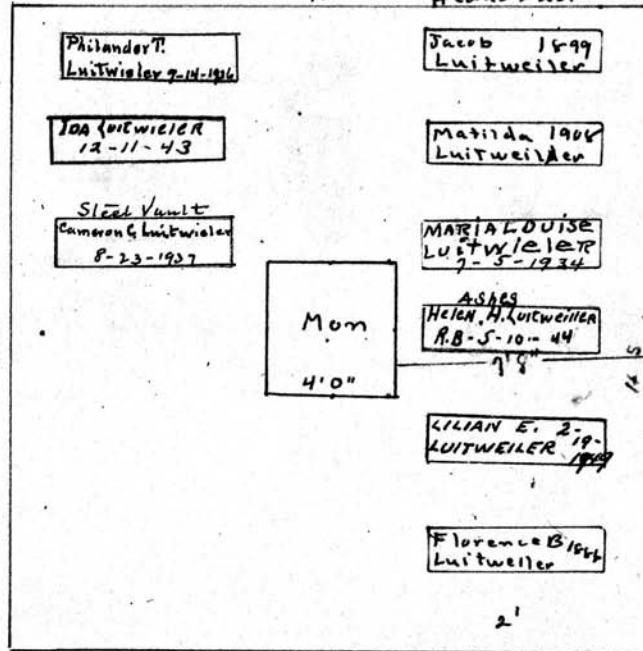
A

LOT NO.

33

Form 1

*See folder for
future interments*
See G.C.
G
Jacob Luitwieler
A 71
N. Heads East



*Headstone
has to be
removed for
burial 16' x 10'*

S
20'
Philander Luitwieler 1850

*Charles Smith
7-19-1841*

Scale 5 Ft. - 1 Inch

MT. HOPE CEMETERY, PLOT RECORD

RANGE }
SECTION }

A

LOT NO.

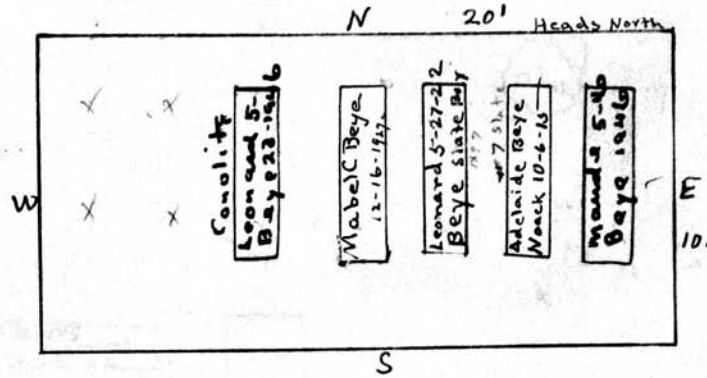
33 1/2

Form 1

Leonard Beye o

All

PERPETUAL CONTRACT



P.c
 200.00
 - 21.50
 2-8-56

Scale— 5 Ft.—1 Inch

MT. HOPE CEMETERY, PLOT RECORD

RANGE }
SECTION }

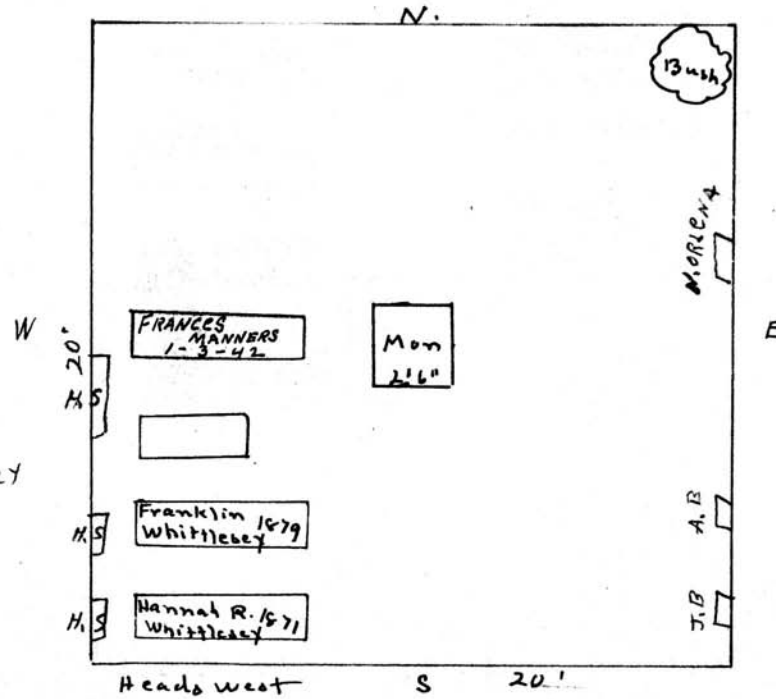
A

LOT NO.

34

Form 1

Franklin Whittlesey
PERPETUAL CONTRACT.
A11



WATSON WHITTLESEY
APRIL-26-1881
72yrs 7mo. 4dys.

Scale 5 Ft. = 1 Inch

MT. HOPE CEMETERY, PLOT RECORD

RANGE 1
SECTION 1

A

LOT NO.

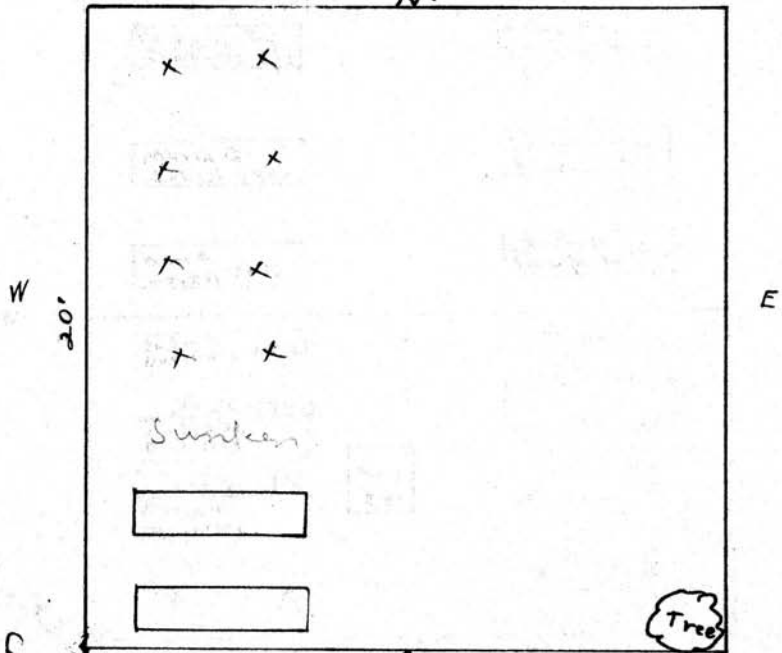
36

Form 1

Lewis K. Folkner o

A 21

N.



George C. Folkner
1-1-1839

Lewis K. Folkner
11-3-1883

Elizabeth D. Folkner
10-21-1883

Charles E. Folkner
2-12-1894

Scale 5 Ft. = 1 Inch

MT. HOPE CEMETERY, PLOT RECORD

RANGE } SECTION }

A

LOT NO.


37

Form 1

Lowell and Sawtelle

N 1/2

N.



W 20

E

Heads west S 20'

Handwritten notes:
 Filia Doolittle
 Isaac Doolittle
 4-19-1852
 Betsey Doolittle
 10-1866

Aramanta Doolittle

S 1/2

Handwritten notes:
 Edward Hayward
 8-10-1838
 Baby

Scale - 6 Ft. - 1 Inch

MT. HOPE CEMETERY, PLOT RECORD

SECTION

A

LOT NO.

38

Form 1

Josiah W. Bissell

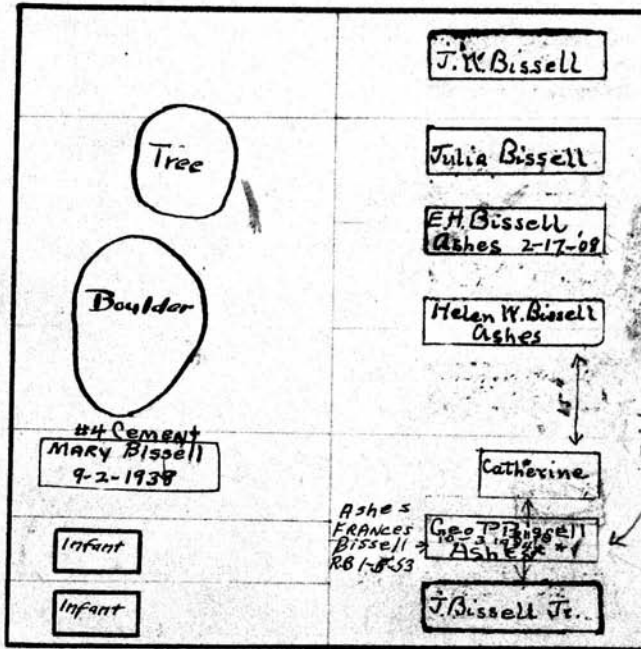
A11-38-A

PERPETUAL CONTRACT.

N
20'

W

20'



20'

E

This space reserved for Frances Bissell (Ashes) sister of Geo. P.

Ashes Frances Bissell RB 1-1853

20'
S

J. W. Bissell's child
2-21-1857
C. P. Bissell's child
4-4-1851

Frances Bissell is the
sole surviving heir
of Josiah W. Bissell

Section 5 Plot 11

MT. HOPE CEMETERY, PLOT RECORD

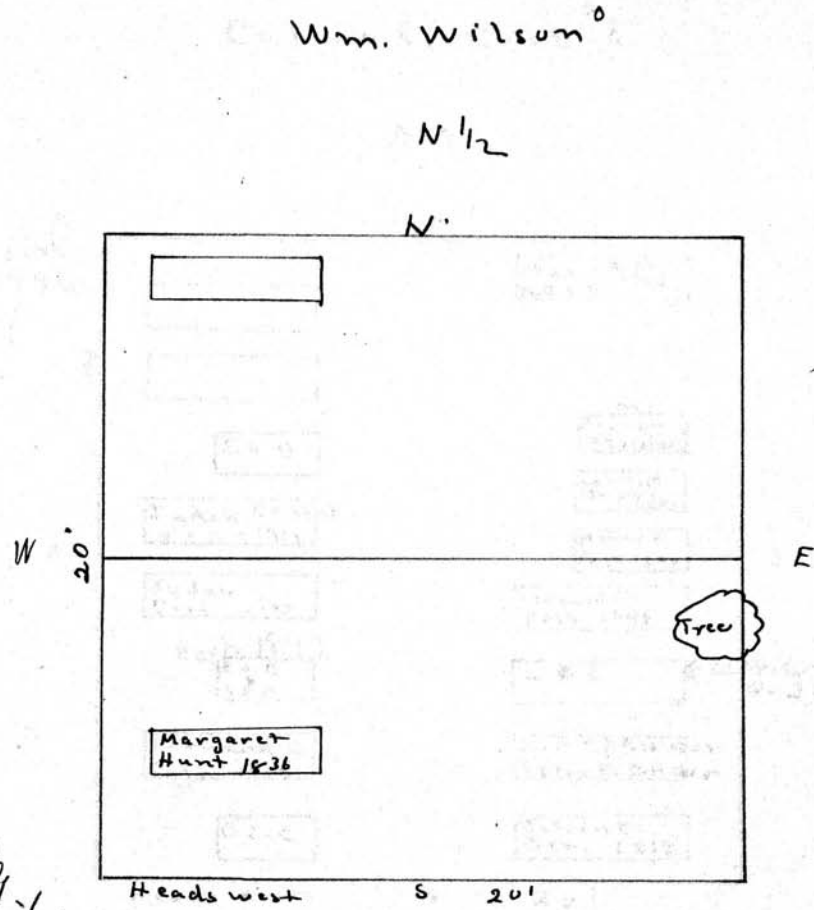
RANGE / SECTION

A

LOT NO.

39

Form 1



*Baby-William, Hunt
 1881-87-1887
 8-28-1887*

Scale: 3 Ft. = 1 Inch.

MT. HOPE CEMETERY, PLOT RECORD

RANGE / SECTION } A LOT NO. 40

Form 1

Calvin C. Colt^o

A 11

N.

	Mary Bristol R.B. 4-4-1914
	Sunken
	1847 Jennett Bristol
J.H.B	Louis P. Bristol 1847
Judah Bristol 4-2-1913	Henry V. Colt 1846
Judah Colt 1843	Leonard C. Colt 1842
Both 1847 E.C. S.E.C.	L.E.C. ← Leonard Colt 9-24-1842
Leonard C. Colt 1826	Emme J. Colt 1828 Sylvia E. Colt 1828
C.C.C	Calvin C. Colt. 1819

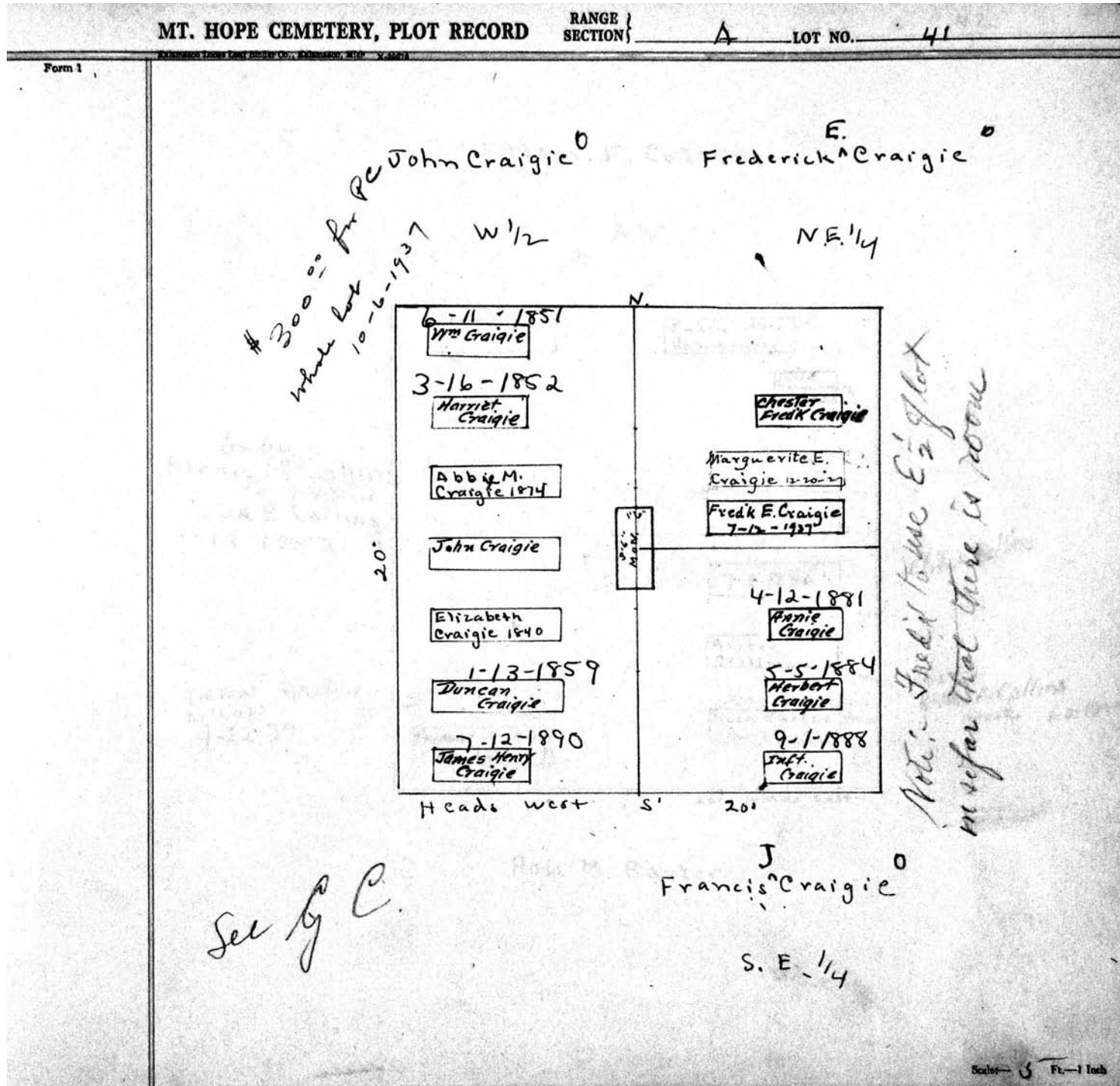
Heads East S 201

W E

Henrietta Bristol
10-15-1896

Henry V. Colt
4-16-1851

Scale: 6" Ft. = 1 Inch



MT. HOPE CEMETERY, PLOT RECORD

RANGE } SECTION } A LOT NO. 42

Form 1

Ellen F. Collins^o

A 11

N.

Julia 18 yrs
Vanwinkle

Julia
Vanwinkle
1842

7-3-1885

Baxter
Collins

Elihu Collins

*
 Helen Baxter
 Milow
 4-22-77

Ashes Florus R. Baxter
 Rose Baxter 9-6-45
 12-29-1930

This is
 Ellen F. Collins
 grave 12-1900

Raymond C. Milow
 5-22-1912 *

2 5/8

S 20' Heads East

Rosa M. Baxter

S 1/2

Scale: 5 Ft. = 1 Inch

MT. HOPE CEMETERY, PLOT RECORD RANGE / SECTION } A LOT NO. 43

Form 1

Junius Judson^o
N 1/2

N

also see 140-D

x	x	
x	x	Level
x	x	
x	x	

20'

Oral R. Willard 1839
James T. Willard
Hannah Willard 1854

Heads west S 20'

Joel Willard^o
S 1/2

*Rosetta Willard
also oral 1839
Joel Willard
3-10-1874*

*Hannah B. Judson
4-20-1839
(Moth) H. A. Judson
7-10-1839 baby*

Scale: 5 Ft. = 1 Inch

MT. HOPE CEMETERY, PLOT RECORD

RANGE / SECTION

A

LOT NO.

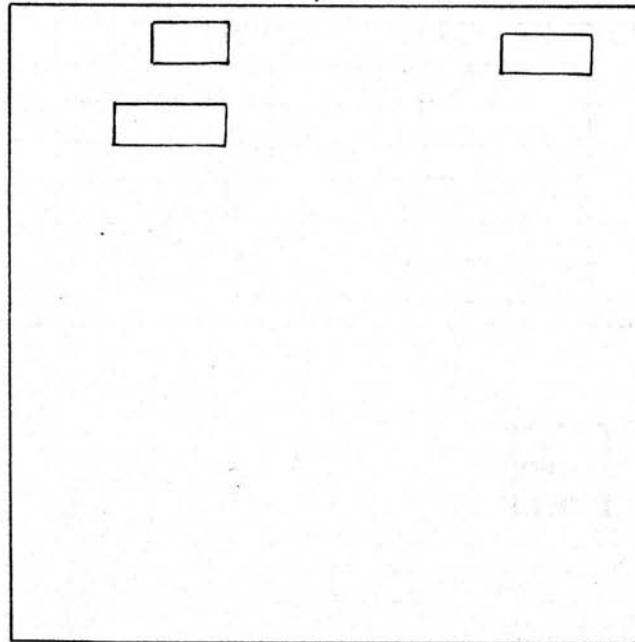
44.

Form 1

H. W. D. Brewster^o

A 11

N



H. W. D. Brewster's
10-15-Child
-1837

S 201

Scale: 5' = 1 inch

MT. HOPE CEMETERY, PLOT RECORD

RANGE 1 SECTION 1 A LOT NO. 46

Form 1

Anna B. Black 8-7-1868
 9-1-1872
 William Black
 Thomas T. Black
 4-13-1842
 Elizabeth Black
 10-26-1839
 John Black-baby
 11-1-1843

baby
 Margaret J. Gilmore
 2-9-1840
 Robert Gilmore
 7-15-1842
 Sarah J. Gilmore
 3-13-1854

John Black
 N 1/2
 N.

Sunken

Mon.
2'9"

S 20'

Robert Gilmore
 S 1/2

John Henry Black 5-19-1864
 John Elyza Black 8-5-1875
 Thomas J. Black 8-10-1890
 Joseph Black 4-7-1898
 Black 4-23-1895

Margaret Stovrier
 and her two Grand Children

Scale 5 Feet = 1 Inch

MT. HOPE CEMETERY, PLOT RECORD

RANGE SECTION

A

LOT NO.

45-47

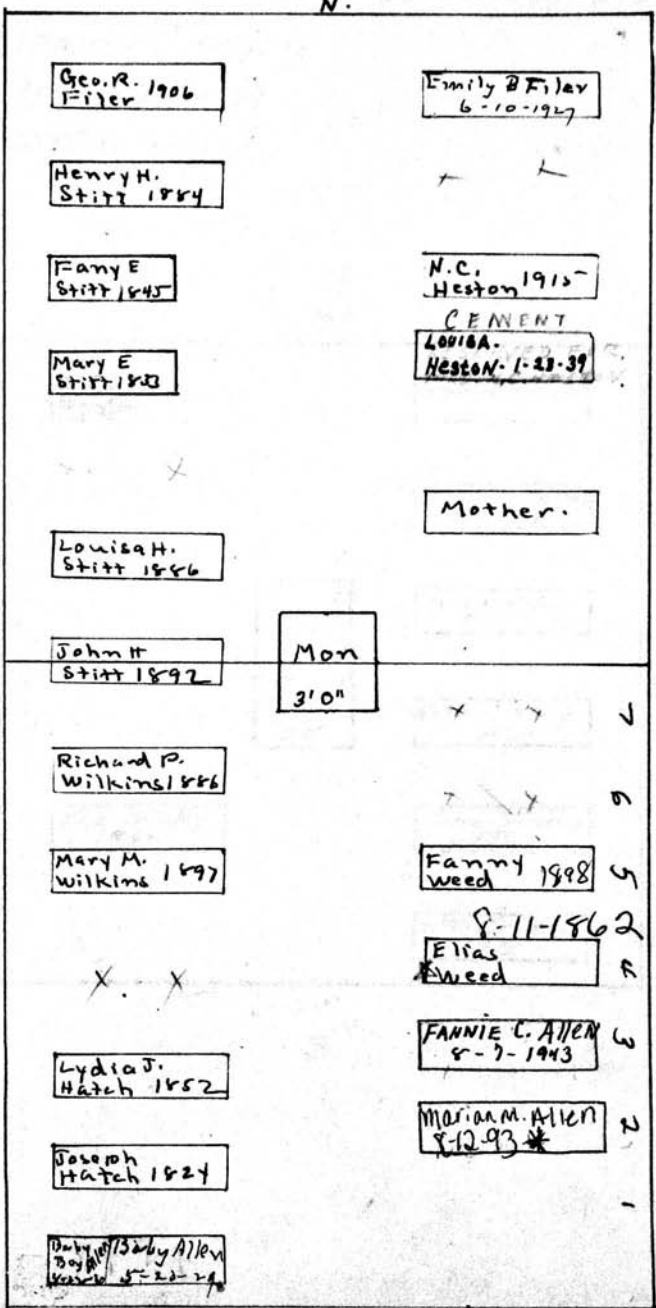
Form 1

Edgewood Lumber and Shingle Co., Baltimore, Md. X-39973

N.

*John Stitt Child
1-13-1846*

40'



John Stitt
PERPETUAL CONTRACT.
All 45-

See folder
for burial
orders

P
Richard Wilkins
PERPETUAL CONTRACT
All
47

Heads west S 20'

Scale: 6 Ft. = 1 Inch

MT. HOPE CEMETERY, PLOT RECORD

RANGE }
SECTION }

A

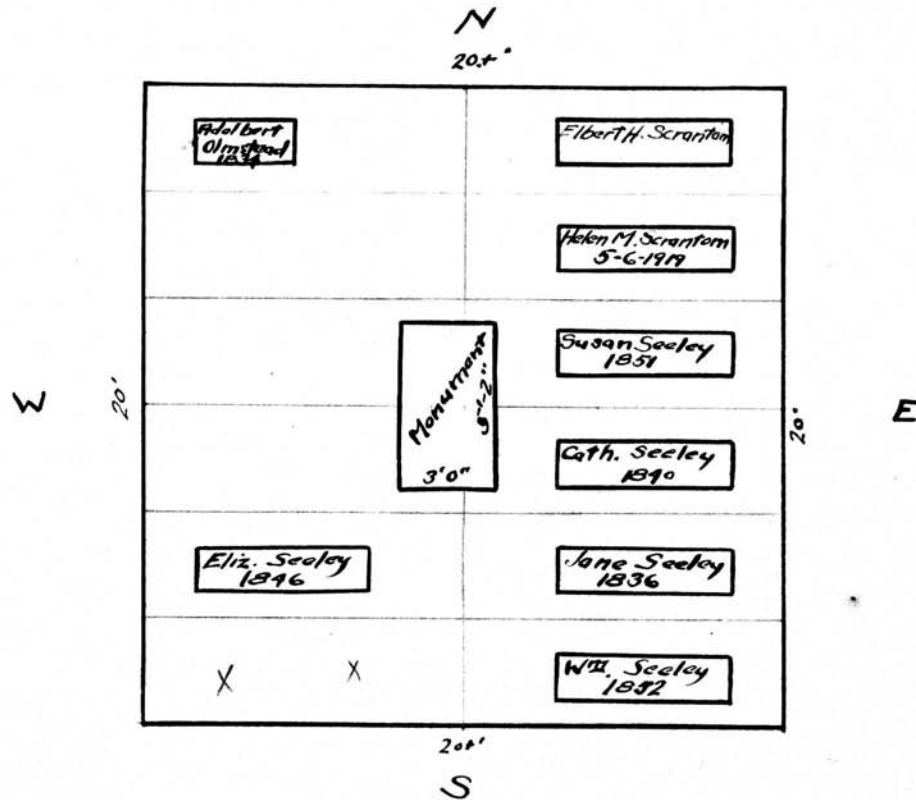
LOT NO.

48

Form 1

William Seeley
A11-48-A
PERPETUAL CONTRACT.

For 47 see 45



Scale: 5 Ft. = 1 Inch.

MT. HOPE CEMETERY, PLOT RECORD

RANGE }
SECTION }

A

LOT NO.

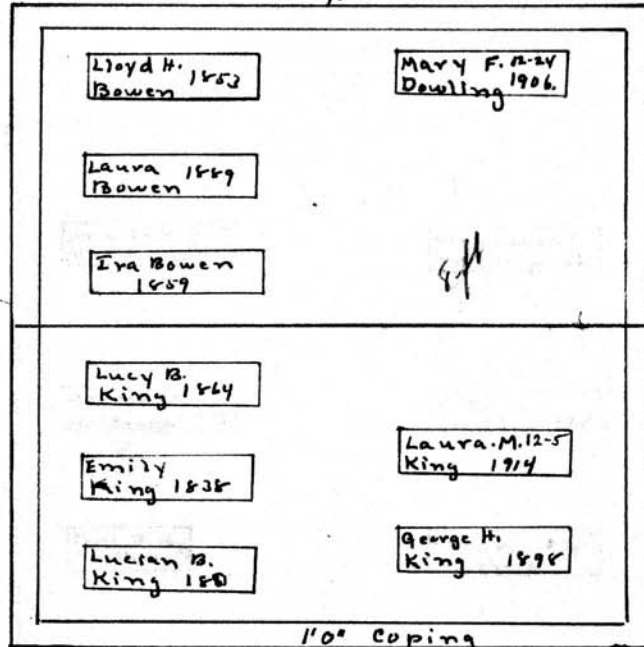
47

Form 1

Ira Bowen
PERPETUAL CONTRACT.

N 1/2

N.



10" coping
Heads west S 20'

Lucian B. King
PERPETUAL CONTRACT.

S 1/2

Scale: 0 Ft. - 1 Inch

MT. HOPE CEMETERY, PLOT RECORD

RANGE / SECTION

A

LOT NO.

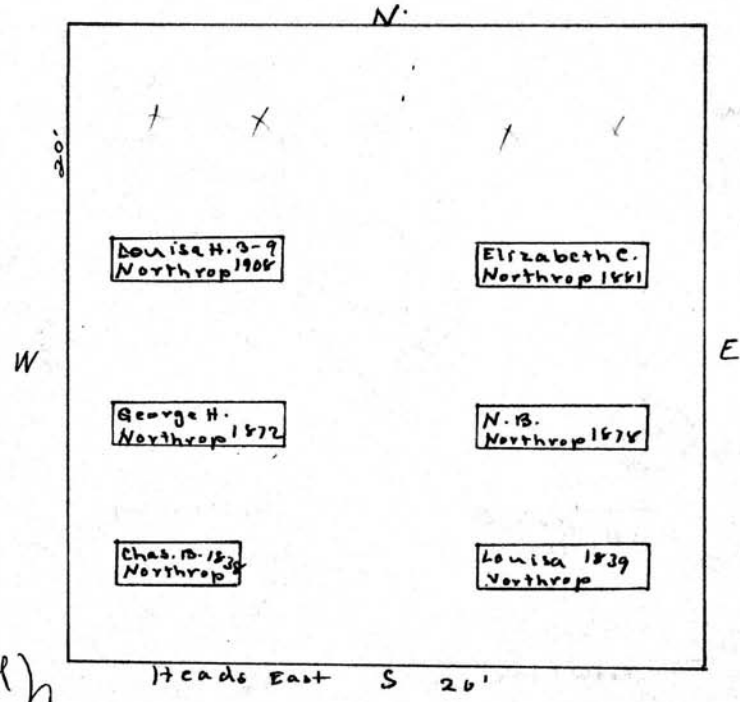
50

Form 1

N. B. Northrop.

PERPETUAL CONTRACT.

All



George Northrop child 1838

Scale: 5 Ft. = 1 inch

MT. HOPE CEMETERY, PLOT RECORD

RANGE / SECTION

A

LOT NO.

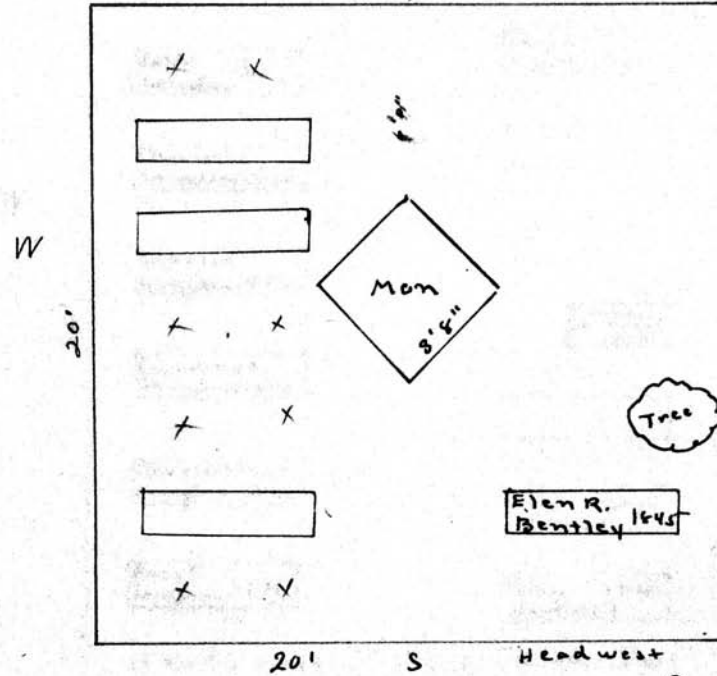
51

Form 1

Caroline foster
7-6-1847

William H. Foster

Chas. f. foster baby-
5-6-1851
William H. Foster's
child
4-9-1846



William Foster 1861
Julia foster baby
1-25-1841
E

Elon A Wheeler 1860
8-31-

Luella B. Wheelock
3-14-1855

Mrs. Wheelock
8-20-1844

Elon A. Wheelock
5 1/2

Florence M. Wheelock baby
5-12-1853

Scale: 1" = 1 foot

MT. HOPE CEMETERY, PLOT RECORD

RANGE SECTION

A

LOT NO.

52

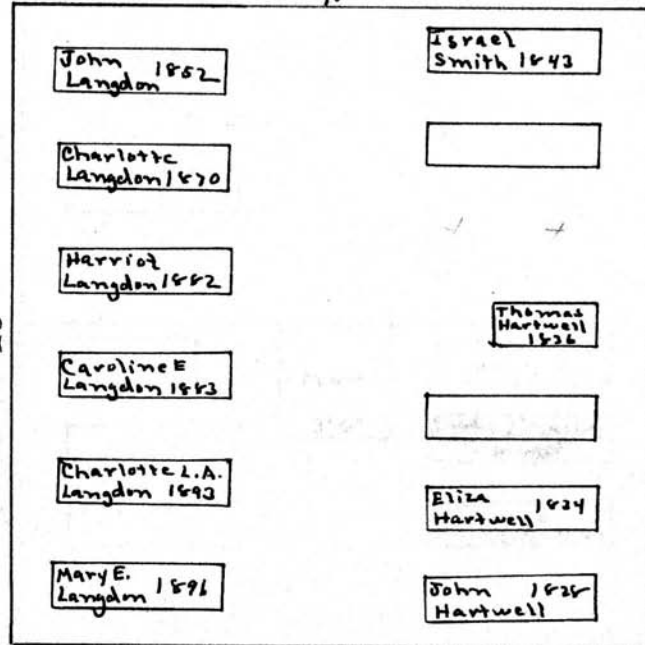
Form 1

N. B. Northrop.

PERPETUAL CONTRACT.

All.

N.



W

E

20'

Heads west S. 20' Heads East

Scale: 5 Ft. = 1 Inch

MT. HOPE CEMETERY, PLOT RECORD

RANGE } SECTION }

A

LOT NO.

53 - 53 1/2

Form 1

Mrs. Morgan Infant
5-9-1839
Margaret Morgan
5-15-1839

Wm. Morgan

N 1/2 53°

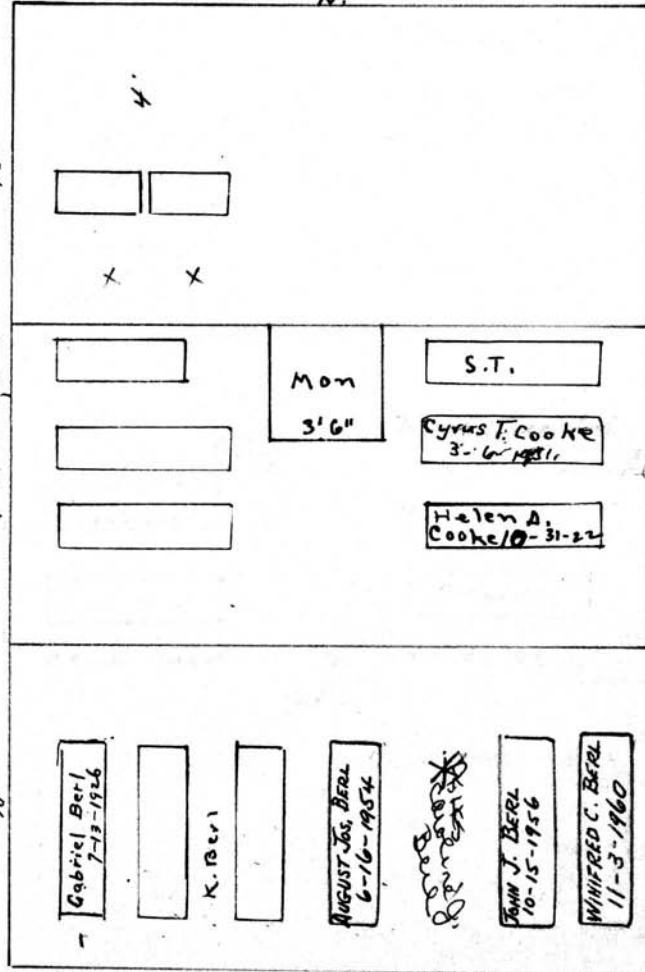
W

E

Samuel Townsend 1850
Franklin C. Cooke 1863
Almira " 1863
Henry " 1839
Charles T " 1847
Franklin C. " 1852
Sm'l.

Franklin Cook
301 S 1/2 of 53
See page

Gabriel Berl
A 11 53 1/2



201 Heads North

Scale - 6 Ft. - 1 Inch

MT. HOPE CEMETERY, PLOT RECORD

RANGE / SECTION

A

LOT NO.

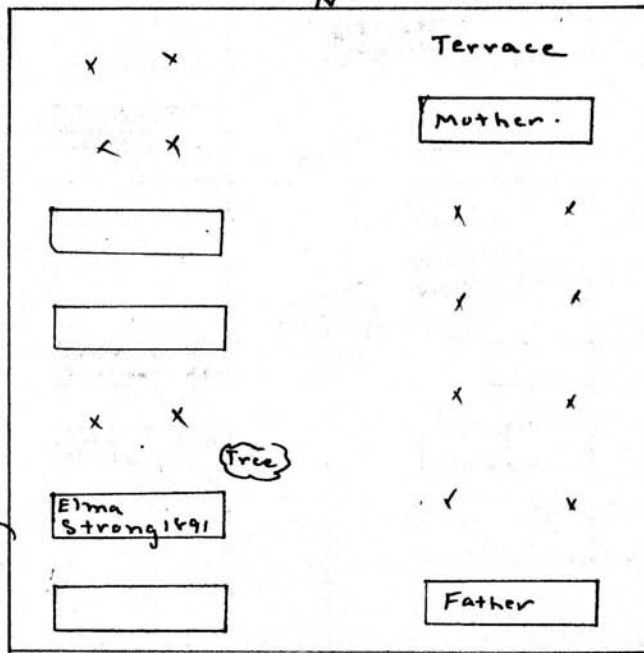
54

Form 1

Henry and Wm Burnett.

At.

N.



see 165-R1
 May H.A. Strong
 6-20-1869
 (Wm. J. Strong
 baby)
 2-8-1871

Phoebe Burnett
 9-28-1876
 E

Henry Burnett
 6-29-1860

May T. Burnett
 6-1-1841 baby

Myron H. Burnett
 baby
 2-2-1852

Wm. Burnett's
 9-9-1845 child
 Wm. Burnett
 9-14-1853
 Shuyler Burnett's
 infant
 3-16-1847

Scale - 5 Ft. - 1 Inch

MT. HOPE CEMETERY, PLOT RECORD

RANGE 1 SECTION A LOT NO. 55

Form 1

William H. Taylor
8-5-1854

Lydia J. Taylor
8-5-1854

John S. Creelman baby-
9-1-1851

Ann J. Creelman
12-27-1854

M. Creelman's child
5-23-1855

William Holmes
3-1-1852

Ethra Holmes
7-4-1839

McCurdy and Taylor. °

N 1/2

N. 20'

	Geo. Spang Feb 5-1840 sunken
Catherine J. Creelman 8-22-18	
	Matthew T. Creelman 7-18-38
Esther 2-22- Sullivan 09	
John 6-12-16 Northmole	

Tree

S.

Mary J. Taylor
3-2-1843

Elyza Taylor baby
3-18-1847

Mary J. Taylor's baby
4-1-1844

Mary J. Taylor
4-1-1844

E

Mary I. Hastings
11-3-1840

Wm. Hastings
6-29-1839

Wm. Hastings
9-19-1843

Wm Holmes °

Wm. E Hastings °

SW 1/4

SE 1/4

Scale— 5 Feet = 1 inch

MT. HOPE CEMETERY, PLOT RECORD

RANGE / SECTION A LOT NO. 56.

Form 1

Brown and Shields

Elizabeth Brown's Infant
11-24-1847

Elizabeth Brown
8-9-1840
baby

Elizabeth Brown
baby

9-9-1841
James Brown
8-18-1843

William H. Martin's
child
8-16-1841
baby - Elizabeth Martin
8-26-1839

N 1/2

N.

Robert J.
Brown 1864

Tree
H

Levels

S 20' Head East

Robert Brown - baby
7-15-1839

SARAH DABCOCK
2-19-1875

E

12-24-1893
Savannah B. MARTIN
77 YRS
SE corner ???
See file

Wm. H. Martin

S 1/2

Scale 5 Feet

MT. HOPE CEMETERY, PLOT RECORD

RANGE / SECTION

A LOT NO.

57

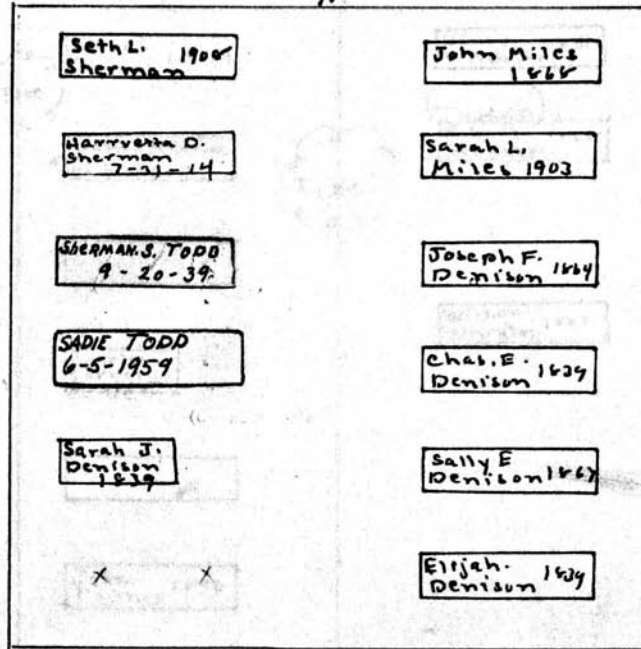
Form 1

Joseph F. Denison

PERPETUAL CONTRACT.

A 77

N



20'

S Heads East

Scale: 1" = 1 foot

MT. HOPE CEMETERY, PLOT RECORD

RANGE 1 SECTION A LOT NO. 54

Form 1

John Carnes^o Joseph Wheaton^o

W 1/2 E 1/2 *See P.C.*

N

<p>Tree</p> <p>Elizal. Carnes 1-3-19</p>	<p>Nancy Wheaton 1841</p>
<p>Henry R. Carnes 4-2-1907</p>	<p>(Joseph) Robert 1858 Wheaton</p>
<p>[Empty Box]</p>	<p>Wilber Wheaton 1862</p>
<p>Charles Carnes 1839</p>	<p>[Empty Box]</p>
<p>[Empty Box]</p>	<p>[Empty Box]</p>
<p>John Carnes 1840</p>	<p>[Empty Box]</p>
<p>S' 20'</p>	<p>E' 20'</p>

W

See P.C.
no stake

GEORGE F. KARNES
2nd SOLD
7/12/1870

HENRIETTA A. ALEXANDER
11/21/1865

MARY J. WHITE
12/24/1889
56 years

Scale—5' Ft.—1 inch

MT. HOPE CEMETERY, PLOT RECORD

RANGE SECTION } A LOT NO. 59

Form 1

George B. Benjamin^o

A 11

N.

12-20-1871 Harriette Benjamin	George B. Benjamin 1843 Ann 5-8-1848
12-2-1840 Baby Benjamin	Theodore 3-23-1877
Francis E. Lill 1848 Susan A. Lill 1848	Adeline Benjamin 10-13-1922
George B. Benjamin 1840	George B. Benjamin 1873
Wm Henry Benjamin 1900	Susan Benjamin 1869
Frederick P. Benjamin 1904	Jennie C. Benjamin 8-7-06

W 20'

Heads west S 26'

Scale: 6 Ft. = 1 Inch

Child of Harriette Benjamin 11-22-1840

MT. HOPE CEMETERY, PLOT RECORD

RANGE } SECTION }

A

LOT NO.

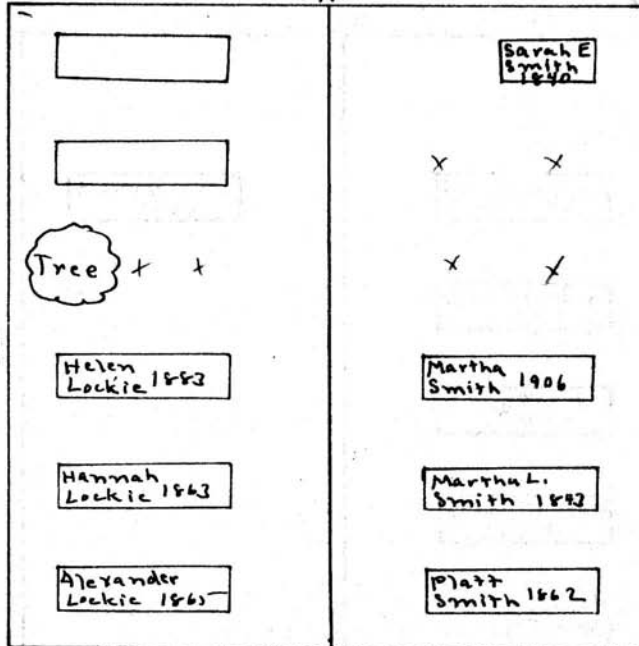
66

Form 1

Peter Lockie ^{3/4}

All

PETER LOCKIE
6-15-1896



W

20'

N.

E

Heads west

S

20'

PERPETUAL CONTRACT

200⁰⁰
P.C.H. 15-1955
Platt Smith

E 1/2

Scale: 5 ft. = 1 inch

MT. HOPE CEMETERY, PLOT RECORD

RANGE SECTION

A

LOT NO. 61

Form 1

N

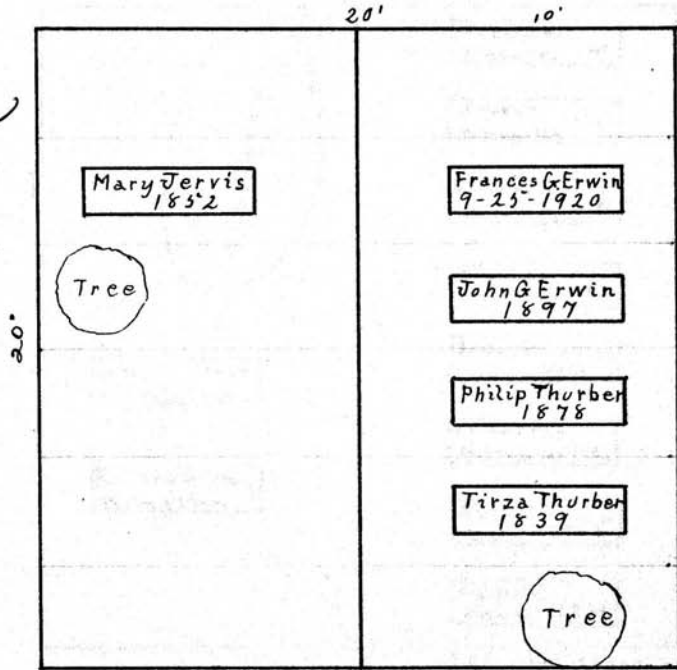
(Rev A. H. Jarvis) - (See Rec)
George Stevens

Philip Thurber

West. $\frac{1}{2}$

East. $\frac{1}{2}$

*Philip Thurber's child
7-21-1841
Tirza Thurber
11-6-1839*



Heads East

*Philip Thurber's
perfect
7-21-1841*

E

S

Scale - 5" = 1 inch

MT. HOPE CEMETERY, PLOT RECORD

RANGE / SECTION

A

LOT NO.

62

Form 1

Kingston and Knowles^o

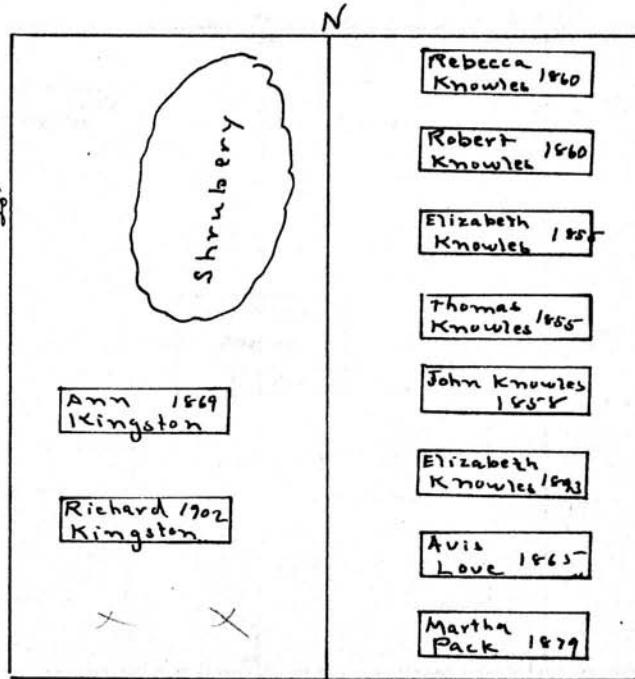
Thomas and John Knowles^o

W 1/2

E 1/2

See p. C
also buried:
Richard Knowles
6/9/1840
(W 1/2 - 62-17) W

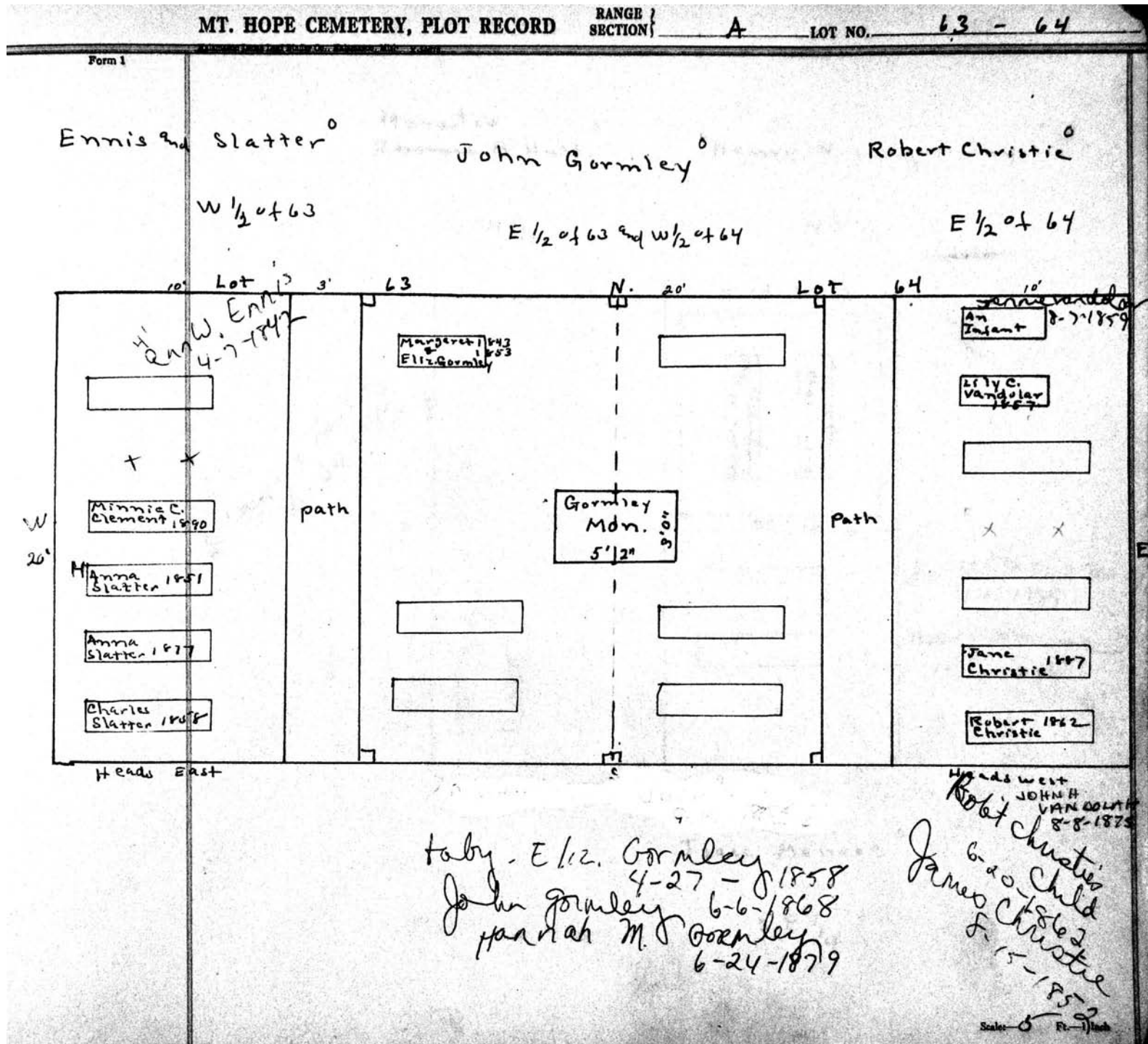
p.e. 15' 5"
#17500



S

20' Heads west

Scale: 5 Ft. = 1 Inch



MT. HOPE CEMETERY, PLOT RECORD

RANGE SECTION

A

LOT NO.

65

Form 1

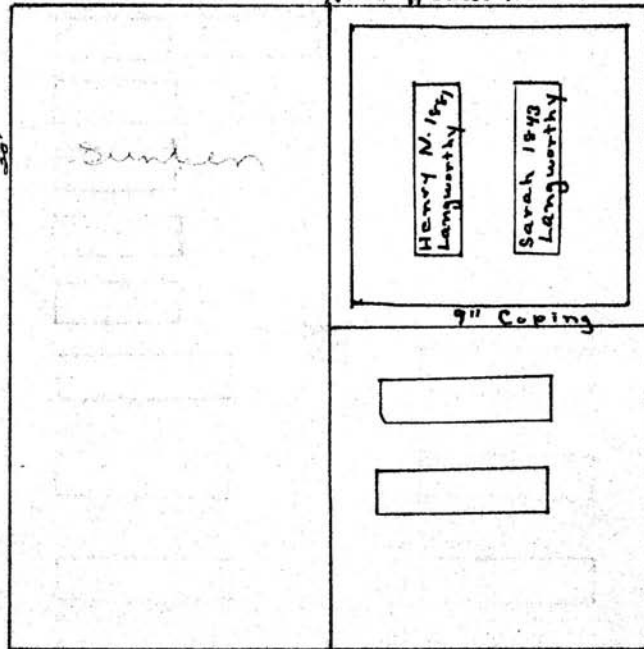
Horatio
Thomas B. Hull

Henry N. Langworthy

W 1/2

N.E 1/4

N. Heads North



Frances Hull
6-20-1843

Charles Monroe
11-13-1889

Mary Monroe
7-14-1815

Isaac Monroe

S.E 1/4

MT. HOPE CEMETERY, PLOT RECORD

RANGE SECTION

A

LOT NO.

66.

Form 1

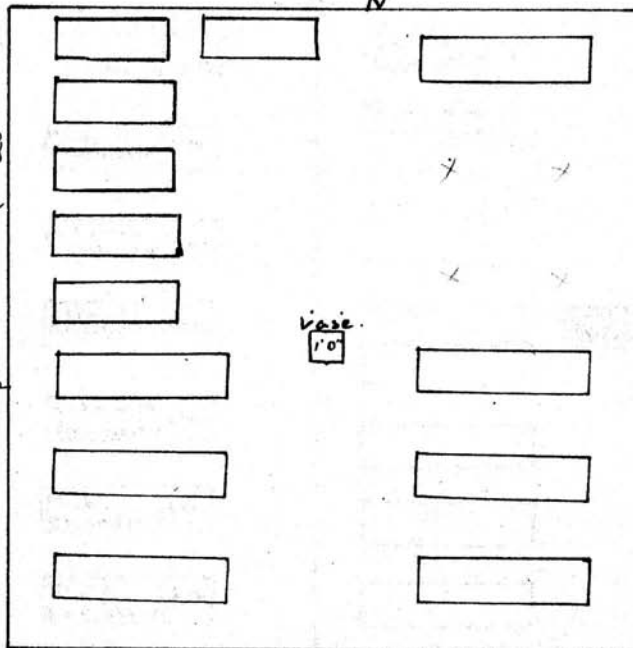
Israel Angel

A 11

N

Susan Decker 11-24-1860
Janoda traces
child
1-3-1877
Angel Latrace
1-13-1871

John R. Hannah
4-18-1851



Catherine A. Angel
8-17-1890
William Angel
9-2-1854
angelina baby
Angel
5-22-1841
Mrs. Angel's child
E 12-2-1838
Edwin A. Angel-baby
3-8-1848
Israel Angel's child
10-6-1853
Israel Angel
9-27-1855
Harriett Angel
2-26-1856
Israel Angel
10-11-1868

Vase
1'0"

8 20'

Scale 5' = 1 inch

MT. HOPE CEMETERY, PLOT RECORD

RANGE SECTION

A

LOT NO.

67

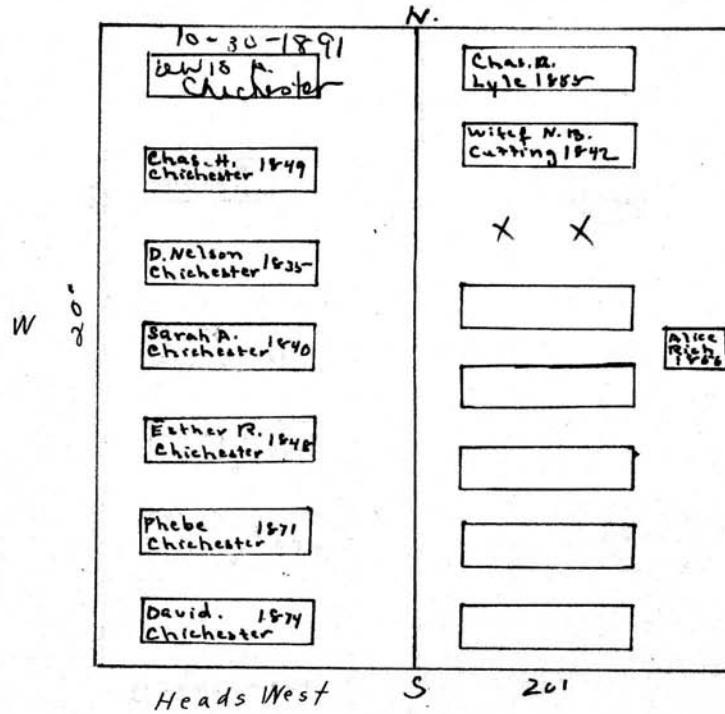
Form 1

David Chichester

James Harr

W 1/2

E 1/2



Catherine Lathrop
10-19-1852

William James
4-8-1855

Scale 6 ft = 1 inch

MT. HOPE CEMETERY, PLOT RECORD

RANGE 1
SECTION 1

A

LOT NO.

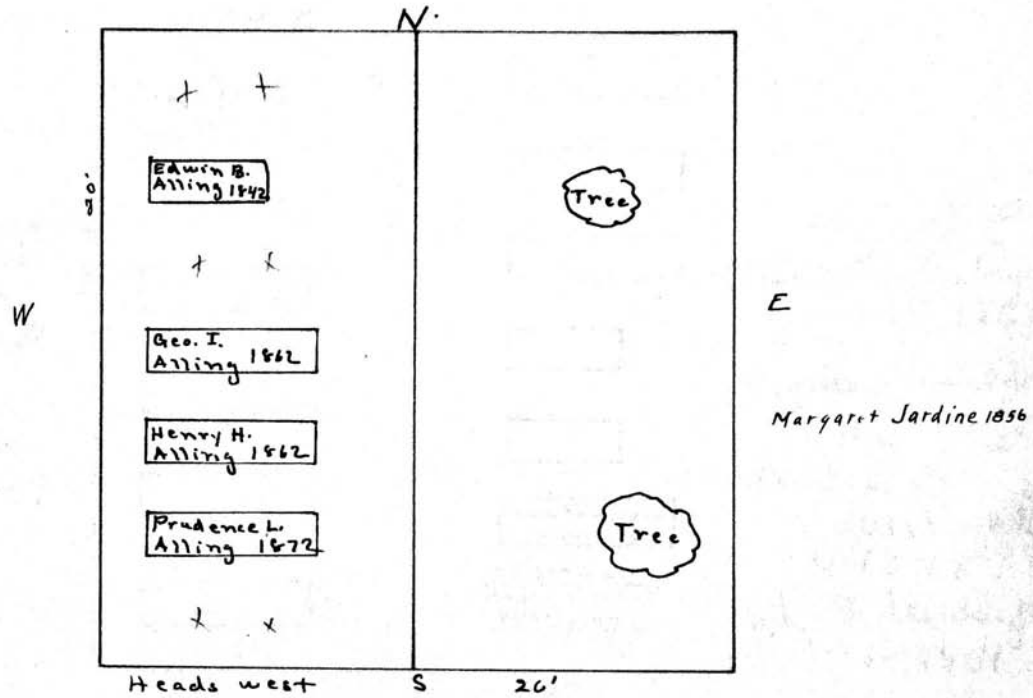
68

Form 1

D. C. Alling^o - John Jardine^o

W 1/2

E 1/2



Scale 6 Ft. = 1 Inch

MT. HOPE CEMETERY, PLOT RECORD

RANGE 1
SECTION 1

A

LOT NO.

69

Form 1

J. and S. Disbrow⁰

J. J. Van Dyke⁰

W 1/2

E 1/2

see 74-Z


N.

Silas B. Disbrow
4-6-1841

Silas B. Disbrow^{20'}
-baby
8-6-1852

Harriet Disbrow
10-23-1839

Znean Disbrow
12-23-1849



See J. J. Van Dyke
Charlotte Van Dyke
E 7-14-1860

Ulysses Van Dyke
7-26-1865

Amelia B
Van Dyck
4-13-1899

John J. Van Dyke
1-31-1904

See 9.c

P.C.
* 200.00
11/24/48

HANNAH HANES 95 YRS
6-26-1861

Scale 1/4" = 1 foot

MT. HOPE CEMETERY, PLOT RECORD RANGE SECTION } A LOT NO. 70

Form 1

Sarah Bleloch.^o

A 11

N.

W 20'

X X

X X

X X

X X

(Tree)

James Irving 1857	
Sarah Irving 1857	•
Mary Bleloch 1858	John Bleloch 1839

Heads East S 20'

C. Ann Bleloch
8-16-1840

E
Baby -
Mary S. Bleloch
12-18-1863
Baby -
Ada Alice Bleloch
12-18-1863

Scale - 3" = 1 inch

MT. HOPE CEMETERY, PLOT RECORD

RANGE SECTION

A

LOT NO.

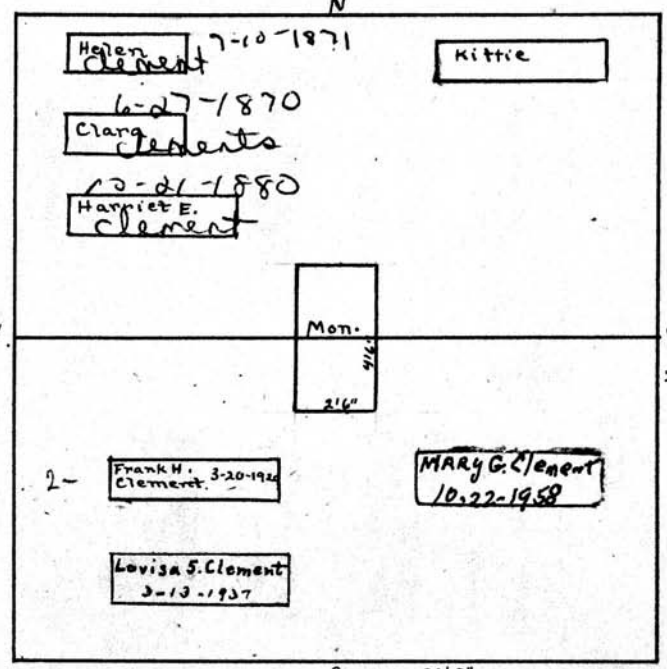
71

Form 1

Harris and Frank Clement.
PERPETUAL CONTRACT

N 1/2

N



*Frank Clements
2-29-1880
child
Hans Clement
5-20-1873*

Frank H. Clement.

PERPETUAL CONTRACT

S 1/2

Scale: 5' = 1 inch

MT. HOPE CEMETERY, PLOT RECORD

RANGE SECTION

A

LOT NO.

76

Form 1

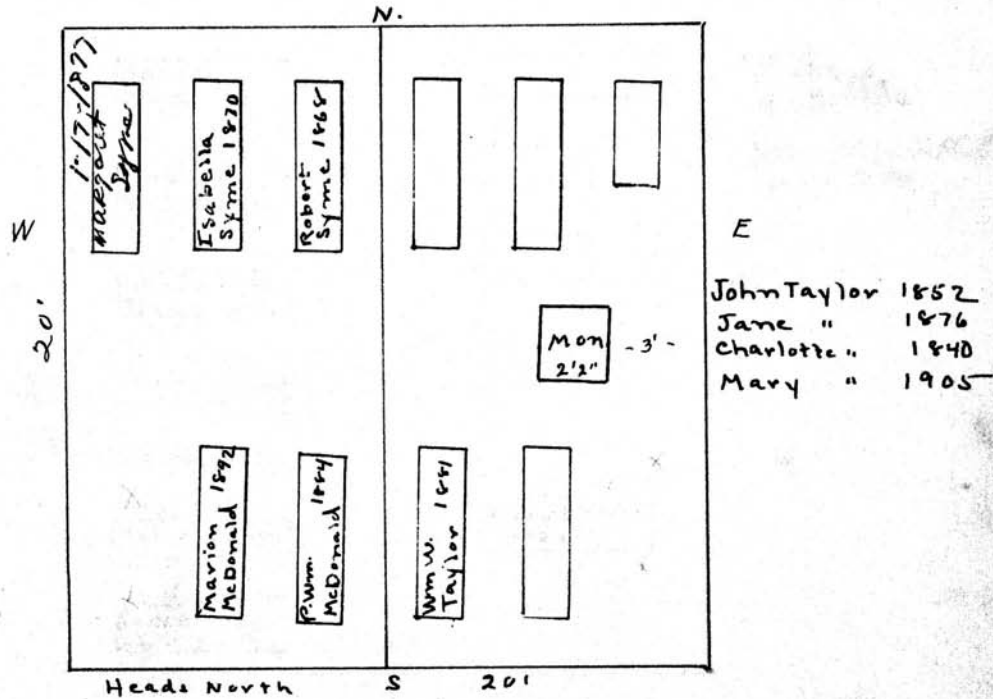
Robert Syme

Jane Taylor^o

PERPETUAL CONTRACT.

W 1/2

E 1/2



MT. HOPE CEMETERY, PLOT RECORD

RANGE } SECTION

A

LOT NO.

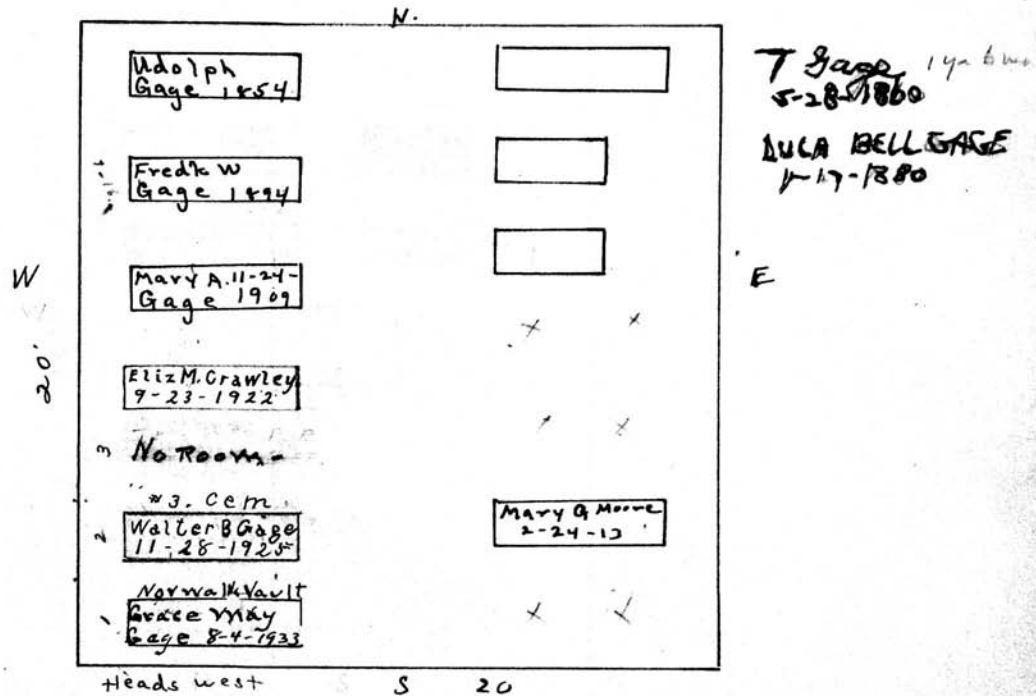
77

Form 1

E 1/2 - Theodorick Gage
W 1/2 - Frederick W. Gage

PERPETUAL CONTRACT

All



Scale - 3" = 1 foot

MT. HOPE CEMETERY, PLOT RECORD

RANGE / SECTION

A

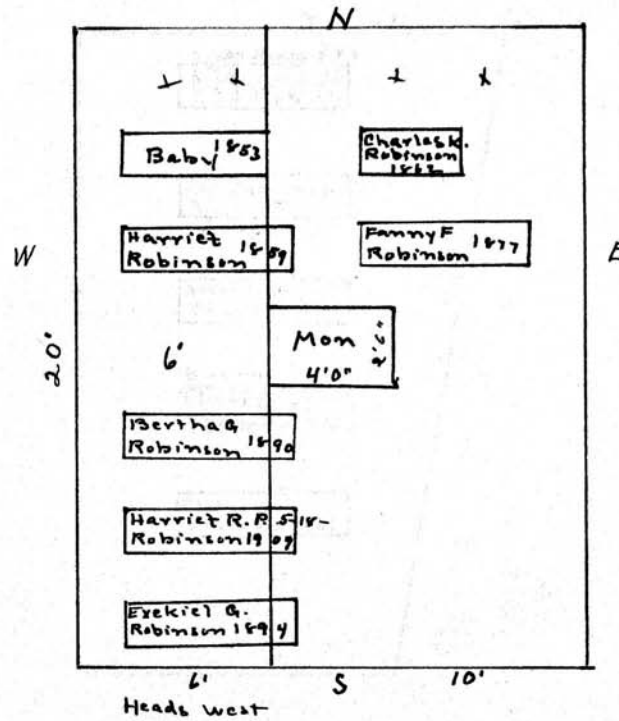
LOT NO.

78-78 1/2

Form 1

E. G. Robinson
A 77

PERPETUAL CONTRACT.



Scale 1" = 10'

MT. HOPE CEMETERY, PLOT RECORD

RANGE }
SECTION }

A

LOT NO.

79

Form 1

J. G. Cramer^o

A 11

N 14'

W
20'

E

~~asks David 8-9-20~~
~~Andrew 8-26~~
Ludolph 1920

J.G. Cramer
4-23-15-
3 cement.

Ann Eliza
Cramer 1904

con-o-lite
Elizabeth 3-24
Cramer 1938

Katherine
Cramer 1861

10'

See loc

Scale - 5' = 1 inch

MT. HOPE CEMETERY, PLOT RECORD

RANGE SECTION

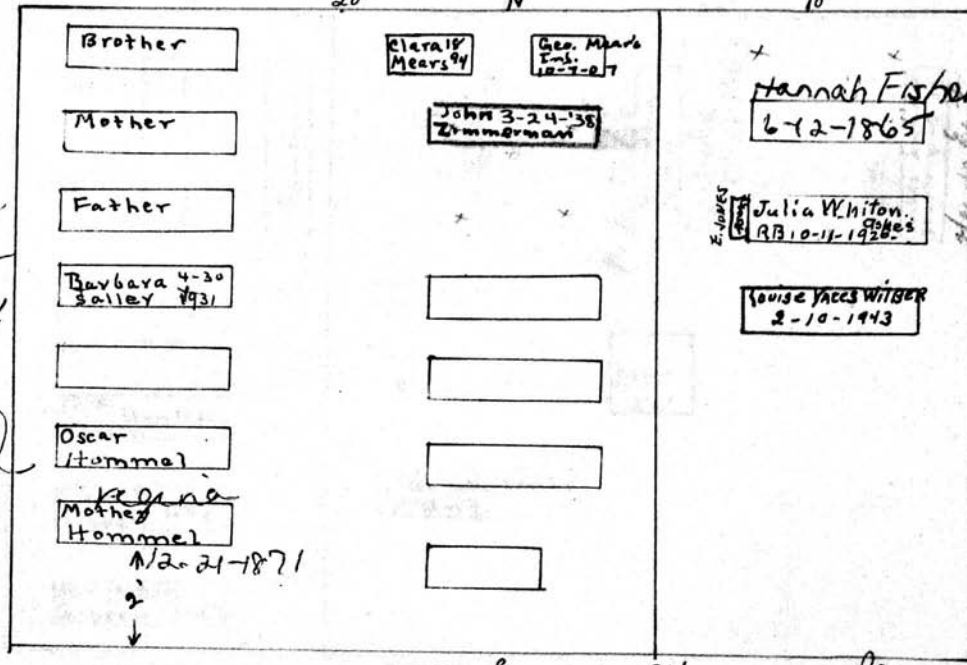
A

LOT NO.

80

Form 1

John and George Zimmerman + Julia and Emily Whiton
PERPETUAL CONTRACT. Bausch
W PT E.P.T.



Carlene Zimmerman
 2-22-1908
 Fredt Zimmerman
 11-4-1903
 John Zimmerman
 5-8-1906
 Lena Zimmerman
 6-4-1898
 George Hommel
 3-13-1879

Oscar Zimmerman
 7-12-1881
 John Zimmerman's child
 5-14-1861
 Lena Zimmerman
 1-11-1863
 John Zimmerman's child
 1-25-1875
 George Zimmerman
 12-24-1883

100: for Pe
 17/20/89
 200: P.C.
 12/1/53

James H. ...
 Ed. ...
 20' ...
 See D.C.

Scale— 6 Ft.—1 Inch

MT. HOPE CEMETERY, PLOT RECORD

RANGE SECTION

A

LOT NO.

81

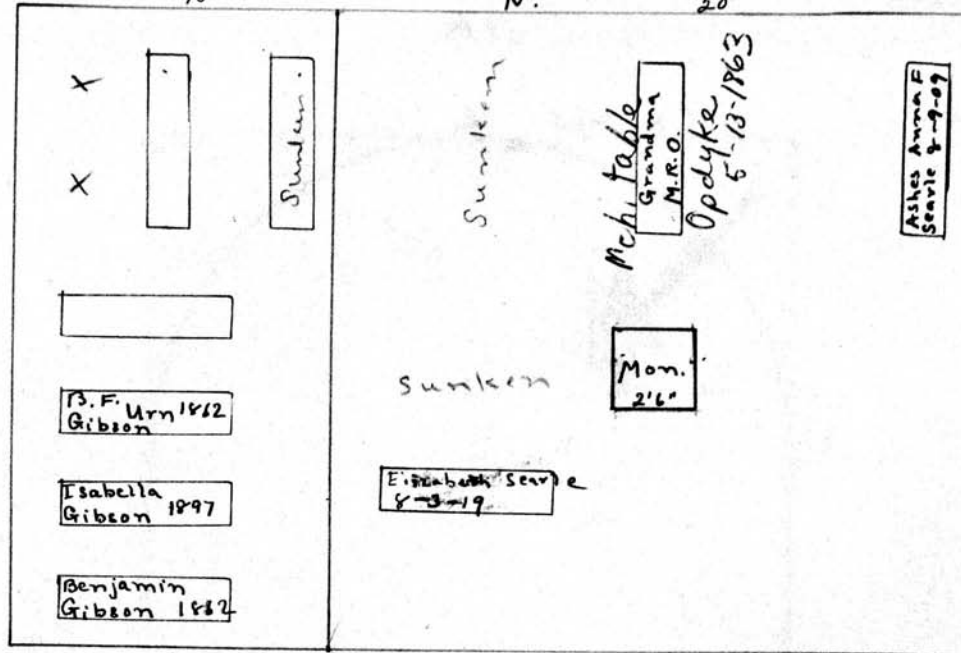
Form 1

Heirs of Benjamin Gibson °

H.R. Ha Scarle °

W Pt.

E Pt.



Emma G. Gibson 4-4-1877

H. west S.

30'

Henry Scarle 10-25-1882

Wm. S. Scarle 2-16-1862

Henry Scarle 1-14-1892

William B. Scarle 1881

Auguste Scarle 8-10-1892

Justine Scarle 1-16-1892

Scale: 5 Ft. = 1 Inch

MT. HOPE CEMETERY, PLOT RECORD

RANGE / SECTION

A

LOT NO.

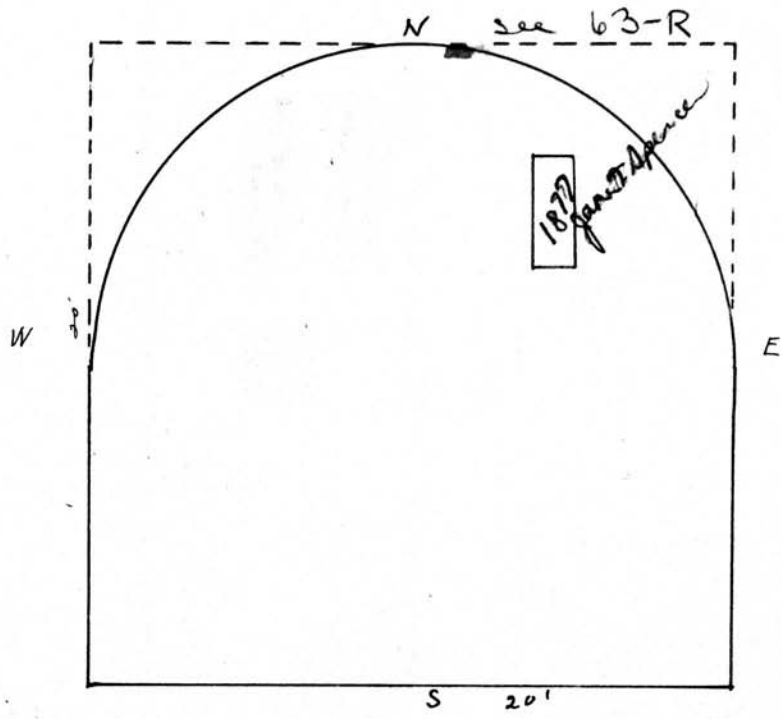
82

Kalamazoo Loose Leaf Binder Co., Kalamazoo, Mich. X-11879

Form 1

Fitch and Spencer

A 71



Scale: 5 Ft. = 1 Inch

MT. HOPE CEMETERY, PLOT RECORD

RANGE SECTION

A

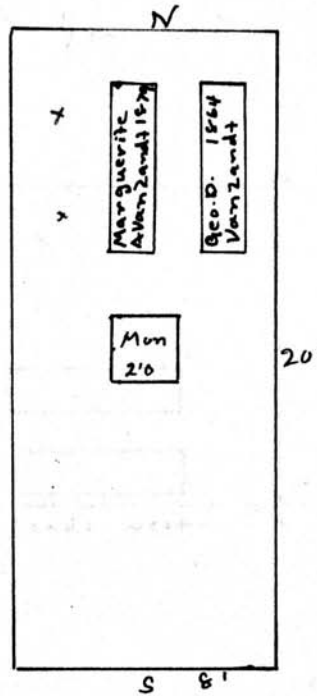
LOT NO.

83

Form 1

^A
Marguerite Van Zandt

A 77



Scale: 6 Ft. = 1 Inch

MT. HOPE CEMETERY, PLOT RECORD

RANGE SECTION A LOT NO. 84

Form 1

J. J. Brigler^o Catherine Young^o
W 1/2 E 1/2

See page

N.

x x	Anna M. 12-15 Young 1910
x x	Chas. Young 1895
[]	[]
[]	[]

S 20'

10'

Heds west

Emma Brigler-babe
6-30-1865

Chas. Brigler's
Child
7-3-1878

Anna K. Young
4-22-1867

Catherine Young
5-31-1882

Scale: 5 Ft. = 1 Inch

MT. HOPE CEMETERY, PLOT RECORD

RANGE SECTION

A

LOT NO.

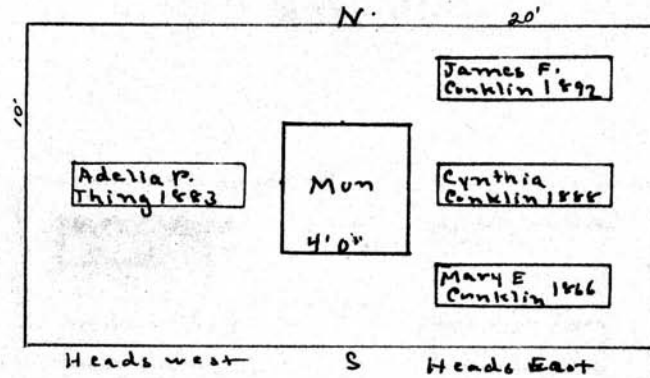
86

Form 1

James F. Conklin

PERPETUAL CONTRACT.

A 77



THE FOLLOWING TWO NAMES & DATES
APPEAR ON THE NORTH SIDE OF THE MONUMENT.

SAM. CONKLIN 1762 - 1835
 MARY FORREST CONKLIN 1759 - 1840

Scale 5 Ft. = 1 Inch

MT. HOPE CEMETERY, PLOT RECORD

RANGE }
SECTION }

A

LOT NO.

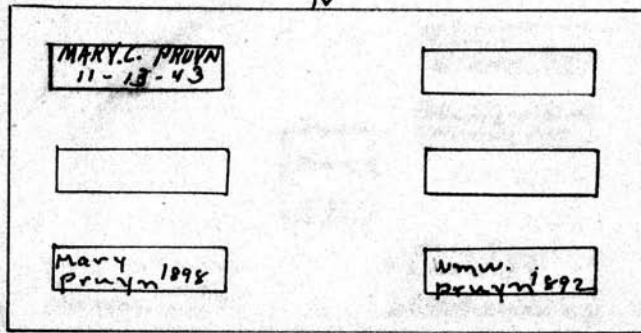
87

Form 1

^c
Mary Pruyn

PERPETUAL CONTRACT.

A 11



Heads west S 20

Peter Jacobus 1818-1879
Rhoda Pruyn Jacobus 1827-1881

Sarah S. Tiffany
6-24-1865

Scale: 5 Ft. = 1 inch

MT. HOPE CEMETERY, PLOT RECORD RANGE 1 SECTION 1 LOT NO. 84

Form 1

Cyrus C. Kinne

All PERPETUAL CONTRACT

W E

10'

Heads East 20'

10'

Scale:— Ft.—1 Inch

MT. HOPE CEMETERY, PLOT RECORD

RANGE / SECTION A

LOT NO. 89

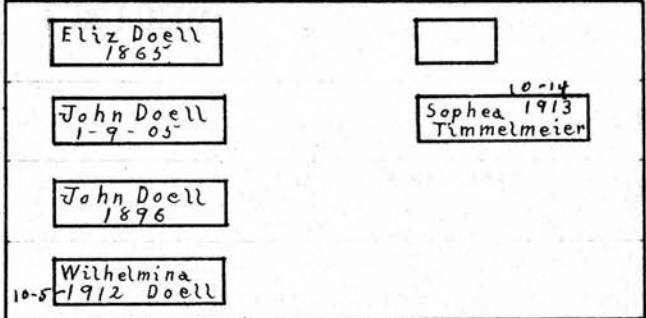
Form 1

Kalamazoo Loose Leaf Binder Co., Kalamazoo, Mich. X-28504

N

John Dale^o
All. 89

20'



W

10'

E

See G.C.

S

Scale: 5" Pt.-1 inch

MT. HOPE CEMETERY, PLOT RECORD

RANGE SECTION

A

LOT NO.

90

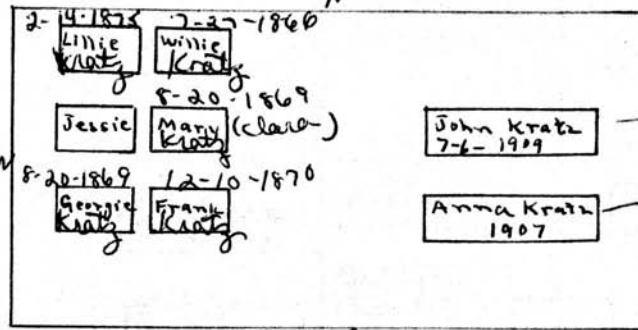
Form 1

John J. Kratz

All

Sec. G.C.

Anna Kratz baby
8-9-1865



N.

S

20'

Heads East

Scale 5 Ft. = 1 Inch

MT. HOPE CEMETERY, PLOT RECORD

SECTION

A

LOT NO.

97

Form 1

Beatrice, Florence, Stuart & Rowena Sill

West Part - 97 - A

Ellen S. Dickinson

PERPETUAL CONTRACT.

East Part - 97 - A

(sold N.W. Pt)

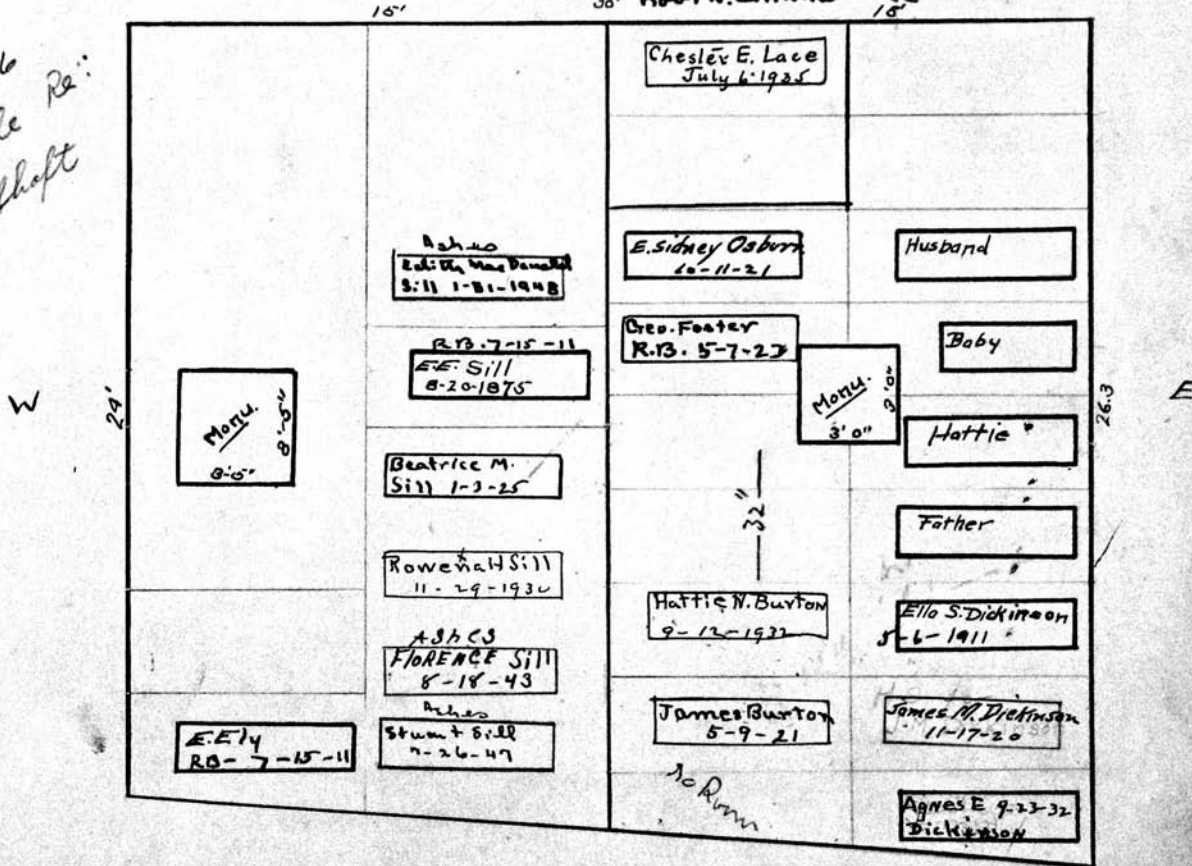
TRUST DEED.

PERPETUAL CONTRACT.

NW Pt of E. Pt 97 A

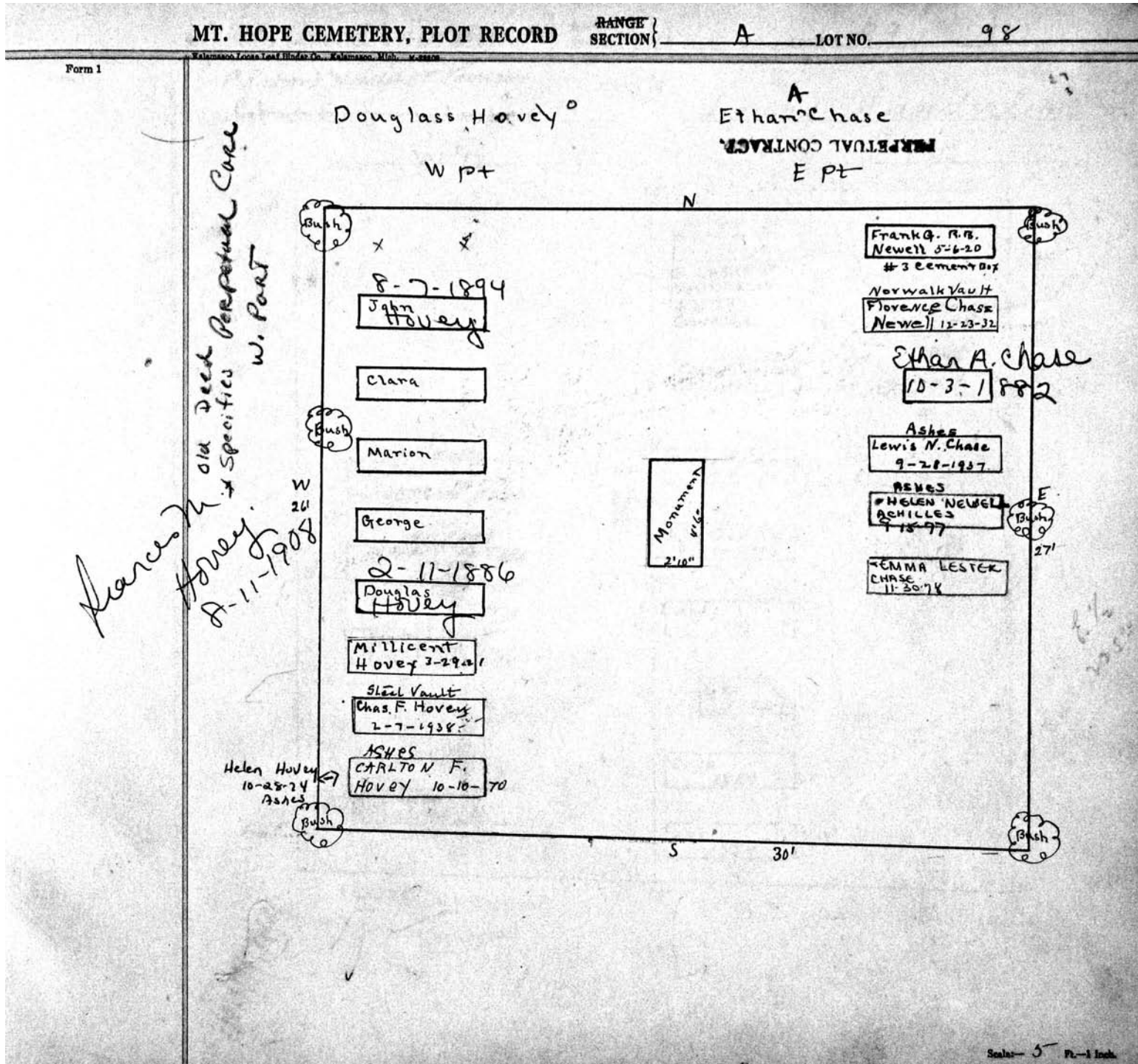
N 30' Robt W. & Anna Lacey

7-24-56
See file Re:
granite shaft



S

Scale 5 ft = 1 inch



Frances M. old Deed
 → Specifics Perpetual Care
 w. part
 Hovey
 8-11-1908

Helen Hovey
 10-28-74
 Ashes

Scale - 5" Pl - 1 inch

MT. HOPE CEMETERY, PLOT RECORD

RANGE } SECTION } **A** LOT NO. **99**

Form 1

P. Richard & Natalie T. Jameson. **N** *Lewis Sunderlin*

~~Chas E. Sunderlin~~ W 1/2 E 1/2

PERPETUAL CONTRACT 30' PERPETUAL CONTRACT

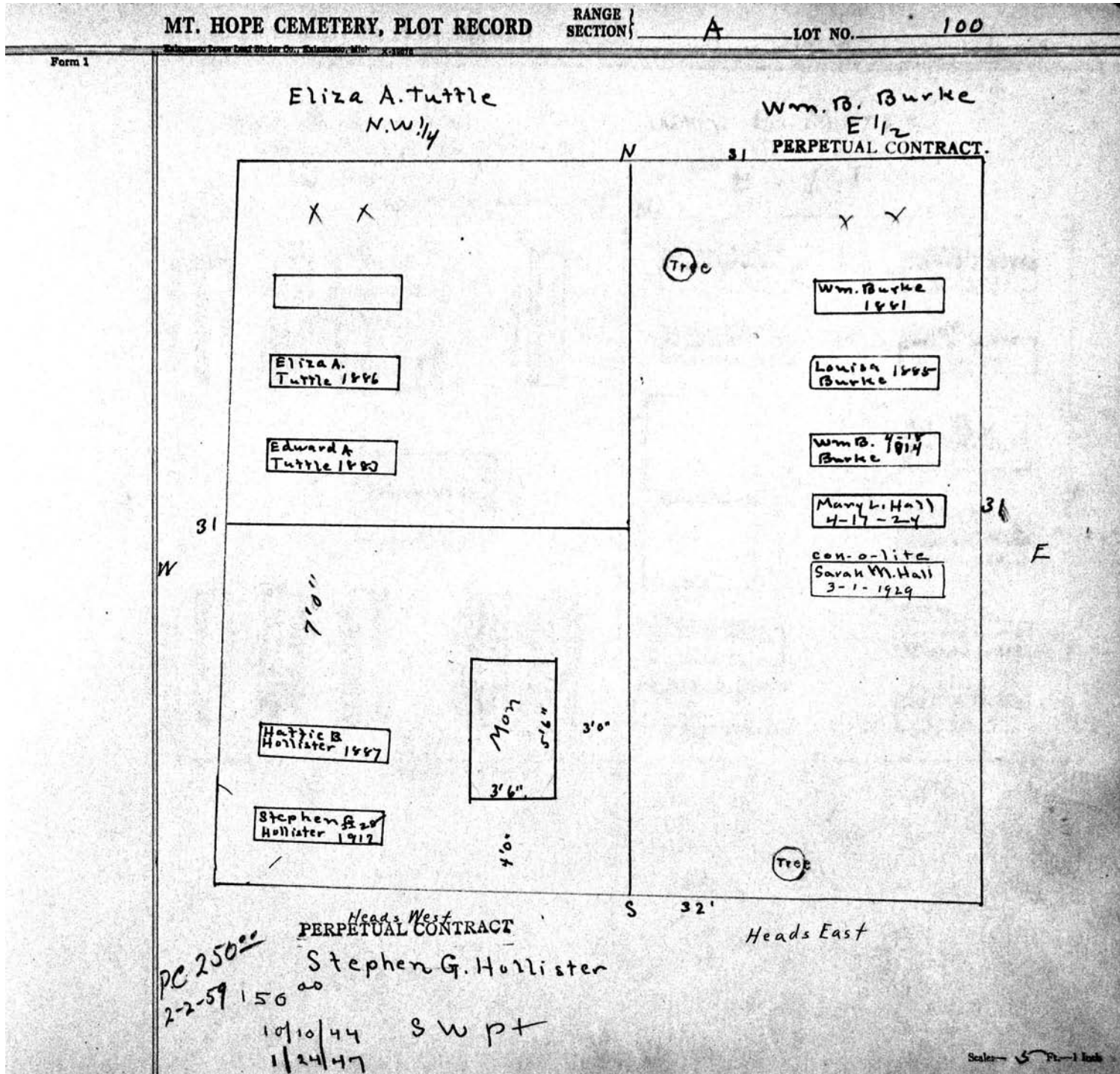
GR 7+8
RESERVED FOR
CAMERON
AND
JOAN
JAMESON
LETTER IN
FILE

W 28'

<p>8</p> <p>7</p> <p>6</p> <p>5</p> <p>4</p> <p>3</p> <p>2</p> <p>1</p>	<p>10</p> <p>11</p> <p>12</p> <p>13</p> <p>14</p> <p>15</p> <p>16</p> <p>17</p> <p>18</p>
<p><i>Wilbert</i> Richard T. Jameson 1857-1953</p> <p><i>WILBERT</i> Percy Richard Jameson 10-16-1962</p> <p>Natalie Thon Jameson 12-5-1972 Genesee</p> <p>Rev. MARY JAMESON NATSON</p> <p>ALBERT D. KAISER JR 12-30-1999 MONTICELLO</p>	<p>6-1-1925 HOWARD I. SUNDERLIN</p> <p>E. LATHROP SUNDERLIN 4-6-17 GENESSEE</p> <p>Ashes CHAS E. SUNDERLIN R.B. 11-16-44</p> <p>ASHES ELEANOR SUNDERLIN 7/27/97</p> <p>Donna M. Sunderlin R.B. 4-1-20</p> <p>L Sunderlin 10-26-1916</p> <p>Mary 1895</p> <p>Geo 1872</p> <p>Erva 1889</p> <p>Eli 1884</p>

PERPETUAL CONTRACT 30' PERPETUAL CONTRACT

S



MT. HOPE CEMETERY, PLOT RECORD

RANGE / SECTION

A

LOT NO.

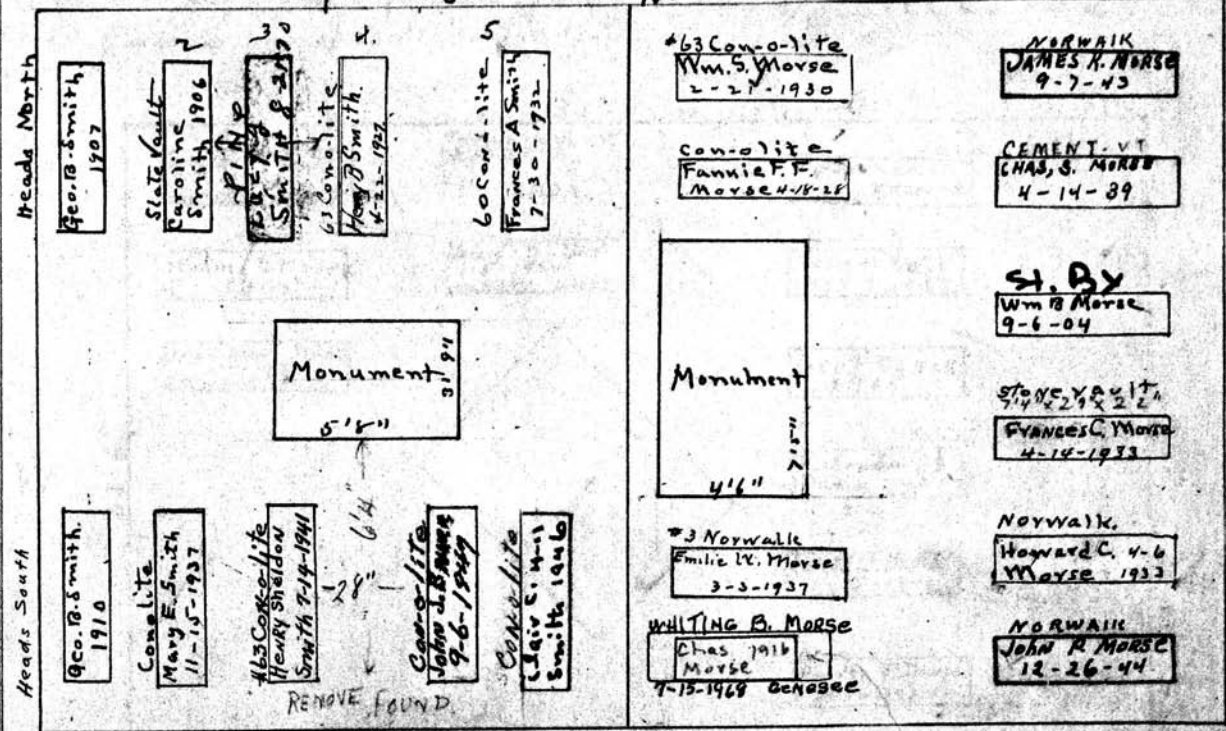
101

Form 1

Geo. B. Smith.
PERPETUAL CONTRACT

Wm. B. Morse

W Pt. Spaced Graves only N. E P.T.



P.C. 1/13/49
\$ 500.00
P.C. 1000.00
4-3-58

This stone
to be moved to
the West side of
mon. see letter
of instructions in
folder

Whiting B. Morse
to be interred in
his grave and his
son's remains to be
lowered. See letter
of instructions in
folder 8/4/48.

MT. HOPE CEMETERY, PLOT RECORD

RANGE SECTION

A

LOT NO. 102

Form 1

Note: mutually agreed, N that Philander J. & family occupy the S.E. 1/4 that A. Frances M. & family occupy the N.E. 1/4 that Hattie D. Bly & family and Rena D. Moore and family the West one half

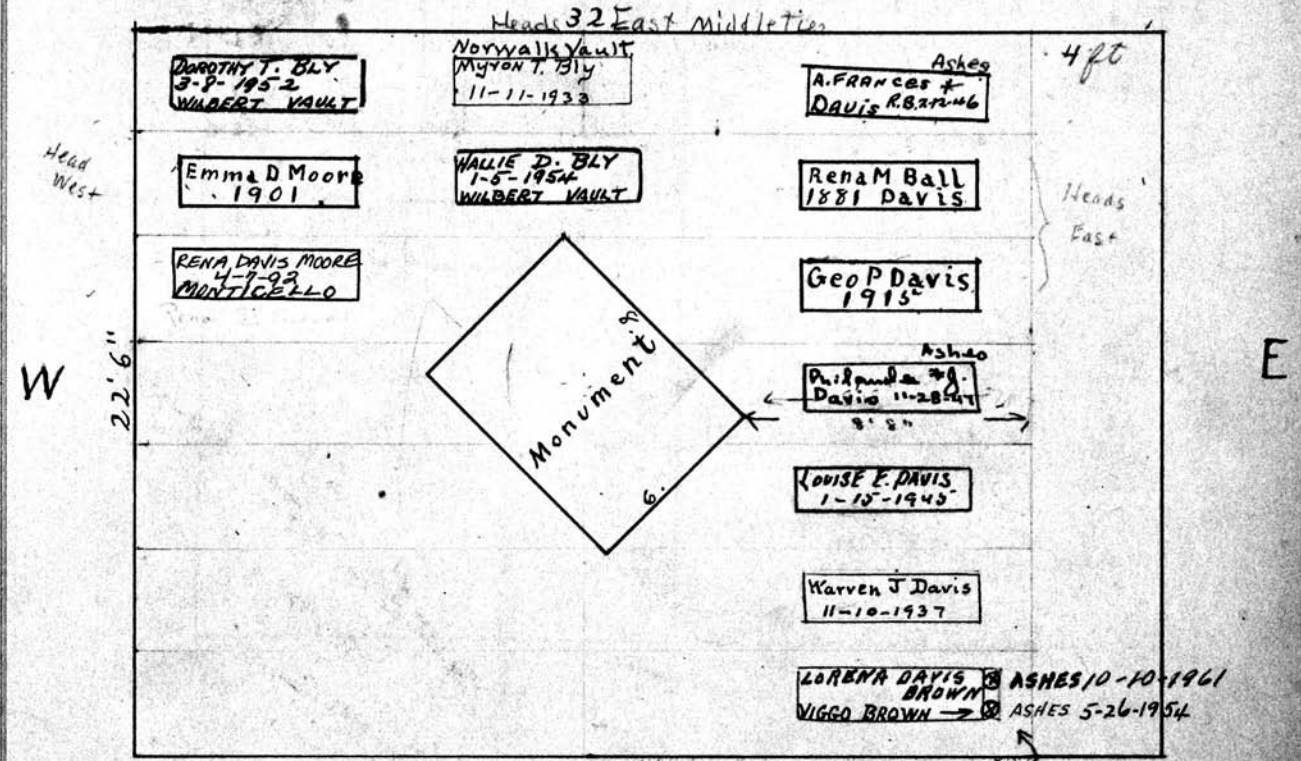
~~BLY - DAVIS - MOORE - DAVIS~~

(See Register)

George P. Davis

PERPETUAL CONTRACT

ALL 102



Head West

Heads East

W

E

S

5000
 10-21-1977
 1000
 1/2/54
 2/11/54
 1-16-56 mailed

2 TILE IN FOUNDATION

MT. HOPE CEMETERY, PLOT RECORD

RANGE SECTION

A

LOT NO.

103

Form 1

Kalamazoo Loose Leaf Binder Co., Kalamazoo, Mich. X-22208

D.M. Shipman Est.

John W., Chas. A. and Edward A. Phillips

W 1/2

E 1/2

Heads North 15'

N

Heads East 15'

Henry S 9-17 Shipman 1924

Daniel M 10-3 Shipman 1882

Sarah T. Shipman

Monument

Monument 410"

John W. Phillips 1883

P. Reed. Phillips 1874

Sarah B. Phillips 5-12-20

Helen Phillips 12-7-1900

Edward A. Phillips 5-21-20

Chas. A. Phillips 6-14 1925

Ruth Y. D. Phillips 2-25 1935

Mon. 414" 219"

See G.C.

E

22.5'

S

30'

Scale: 5 Ft. = 1 Inch.

MT. HOPE CEMETERY, PLOT RECORD

SECTION A

LOT NO. 109 9/4 109 1/2

Form 1

Henrietta F. Stowell
West Part-104-A

Calvin L. Stowell^o
East Pt. 104 9/4 All 104 1/2-A

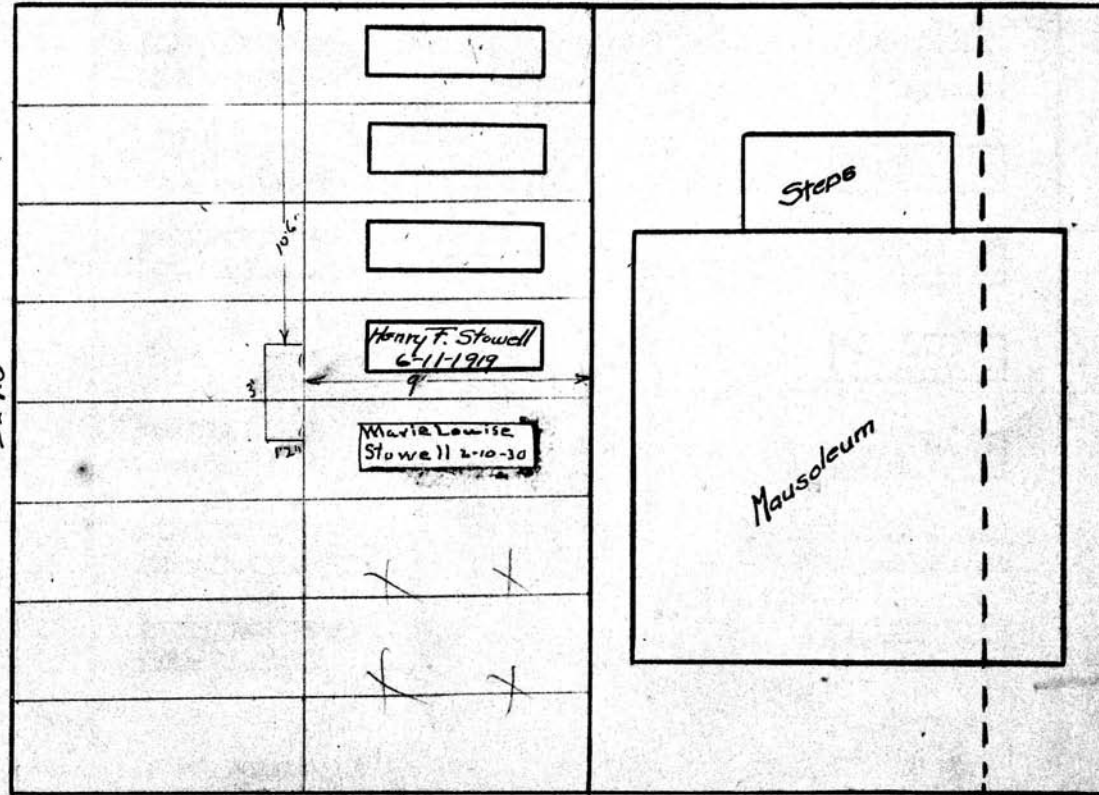
PERPETUAL CONTRACT

~~TRUST DEED.~~

PERPETUAL CONTRACT.

N
34'

removed to
108-A
Mabel
6-25-1887
Jeanne G.
Stowell
3-6-1904
Thomas P. Stowell
3-3-1896
Henrietta L.
Stowell
1-10-1902



Note

East of dotted line
is 109 1/2, West
of dotted line
is 109.

Calvin L. Stowell 10-22-20
S
Jeanette H. Stowell 3-6-1901

MT. HOPE CEMETERY, PLOT RECORD

RANGE SECTION } A

LOT NO. 105

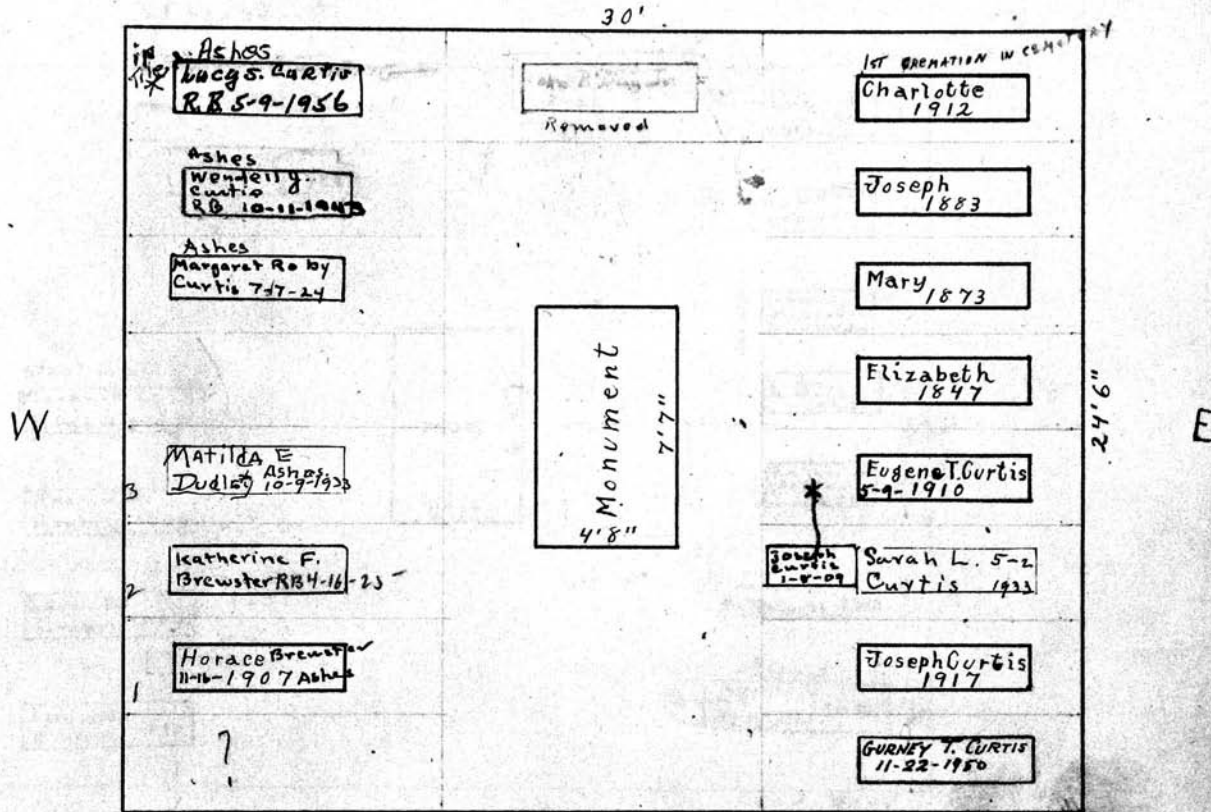
Form 1

Wendel J. Curtis
N.W. 1/4

Eugene T. Curtis
East 1/2

PERPETUAL CONTRACT

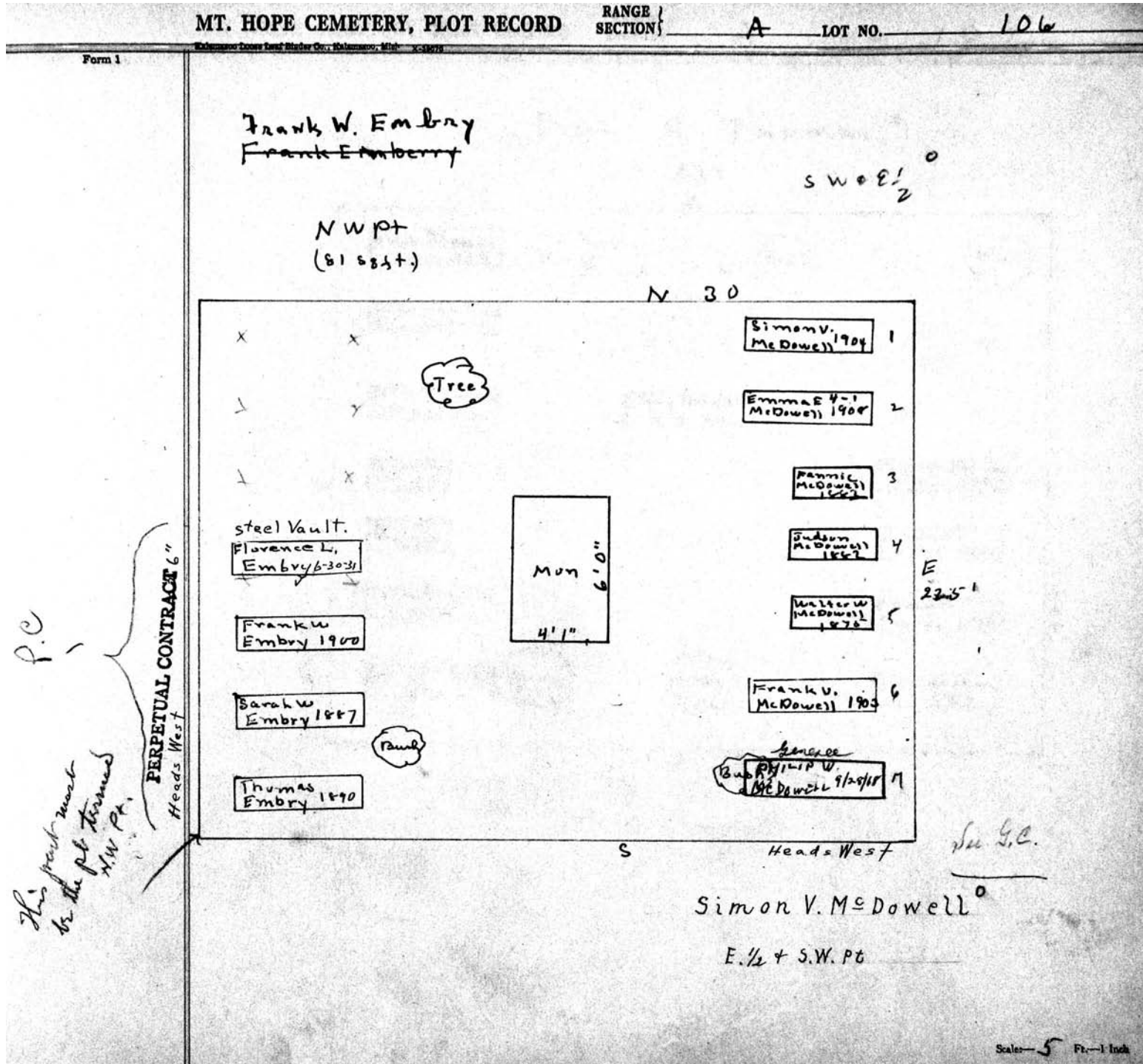
PERPETUAL CONTRACT.



Katherine F. Brewster
S.W. 1/4

PERPETUAL CONTRACT.

Scale - 5" = 1 foot



MT. HOPE CEMETERY, PLOT RECORD

RANGE / SECTION

A

LOT NO.

107

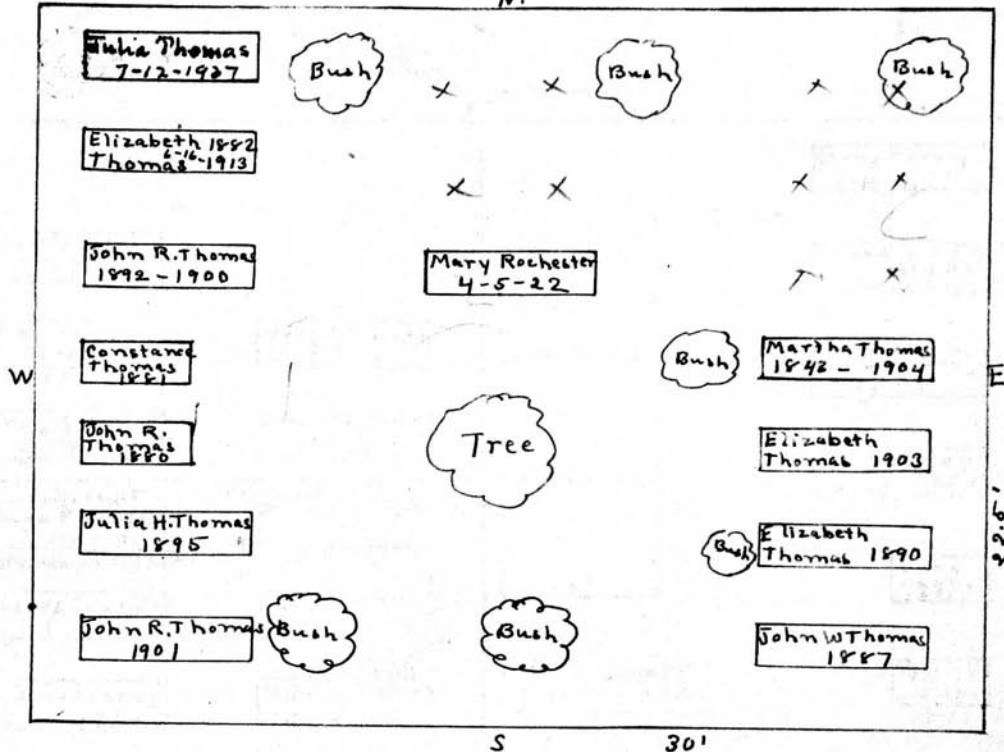
Form 1

John R. Thomas^o

All

N.

See H.C.



Scale—5 Ft.—1 Inch

MT. HOPE CEMETERY, PLOT RECORD

RANGE / SECTION } **A** LOT NO. **108**

Form 1

N

Mary E. Gilbert
PERPETUAL CONTRACT
N.W. 1/4

James Laney^o
E. 1/2

33'-1"

<p>Martin Gilbert 1915</p> <p>Bessie Gilbert 1887</p> <p>May Gilbert 1887</p> <p>Slate Vault Anna Laney 6-17-1937 Samuel Laney 1-16-1872</p> <p>Laura L. Cadwell 12-8-1905</p> <p>Laura Laney 5-11-1920</p> <p>Enos G. Laney 1893</p>	<p>Mary E. Gilbert 11-24-1923</p> <p>Wm. W. Gilbert 4-22-25</p> <p>VAULT MABEL C. LANEY R.B. 10-3-63</p> <p>Norwalk Vault Mabel L. Baker 4-28-1936</p> <p>Norwalk J. Clifton Baker 3-19-1936</p>
---	--

James E Laney
3-16-15

SUSAN CLARK
LANEY
5-14-1962

James Laney
1885

Mary Laney
2-22-1926

Corz
Laney
1881

CHAS. S. LANEY
2-24-1959

James K
Laney
1873

RES-ASHES
MARGALYN
AND
JAMES LANEY

Monument
5'
7'6"

Reserved for
Mrs Charles S Laney

S

Enos Laney^o
S.W. 1/4

22'6" TT

Scale 3" = 1 foot

Eastern Drap to
allow husband to
be buried on top

10.
2/11/36 #17502


See P.C.

MT. HOPE CEMETERY, PLOT RECORD

RANGE }
SECTION }

A LOT NO. 109

Form 1



Louisa Canfield

All-109-A

PERPETUAL CONTRACT.

Scale 1/8 in. = 1 ft.

MT. HOPE CEMETERY, PLOT RECORD

RANGE } SECTION } A LOT NO. 110

Form 1

PERPETUAL CONTRACT
~~Paul W. Beaven~~
~~Chas. Vogel~~
 Irene E. & Marjorie W. Beaven

A 21

25000 P.C.
2-18-57

N 10.95'
Paul W. Beaven 4-4-74 ashes
Irene Beaven 4-24-1985 - ashes
W
2
2
JOSEPH C. BEAVEN 6-27-1957 ASHES DIED 12-8-1951 HELEN MARJORIE WETMORE BEAVEN 11-5-87. ASHES
S 10.95'

Scale: 5 Ft. = 1 Inch

MT. HOPE CEMETERY, PLOT RECORD

RANGE SECTION

A

LOT NO.

111


Form 1

Joseph P. Shaw

RII-111

N

10.95'
Hacks East



W

20'

20'

E

10.95'

S

Scale: 5 ft. = 1 inch

MT. HOPE CEMETERY, PLOT RECORD

RANGE / SECTION

A

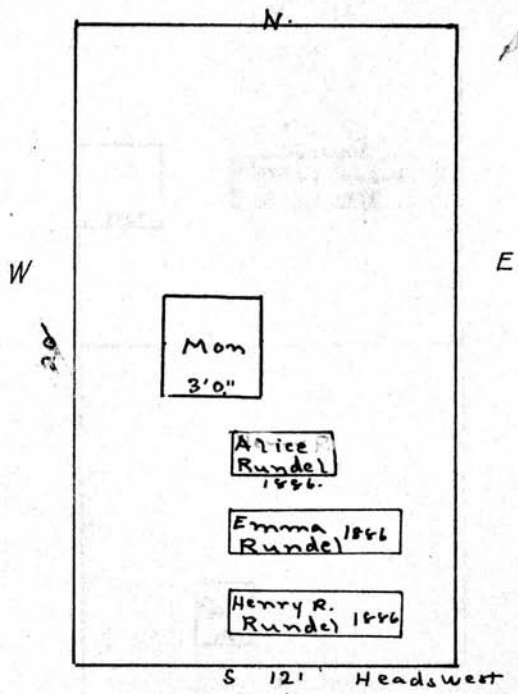
LOT NO.

112

Form 1

^M Emma^o Rundel, Est.

See E.C. A 11



Scale: 5 Ft. = 1 Inch

MT. HOPE CEMETERY, PLOT RECORD

RANGE SECTION

A

LOT NO.

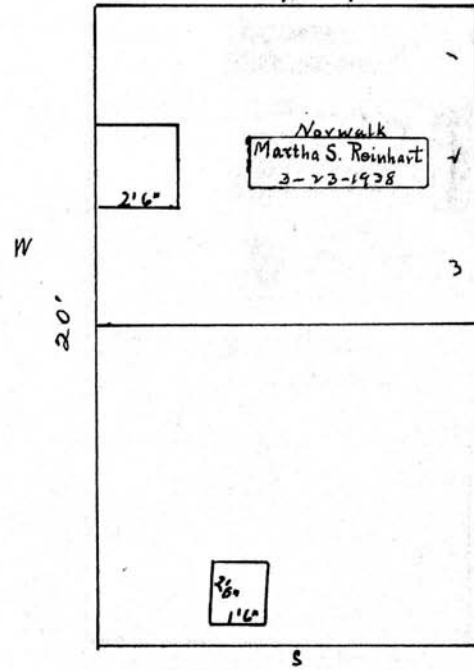
113.

Form 1

Herman O. Reinhart
~~Mathias C. Barry~~
~~Ezra F. Vahne~~

N 1/2 Sec. 9. C

Heads East
N. 12'



Elizabeth Bodmer

S 1/2

Scale: 5 Ft. = 1 Inch

MT. HOPE CEMETERY, PLOT RECORD

RANGE SECTION

A

LOT NO.

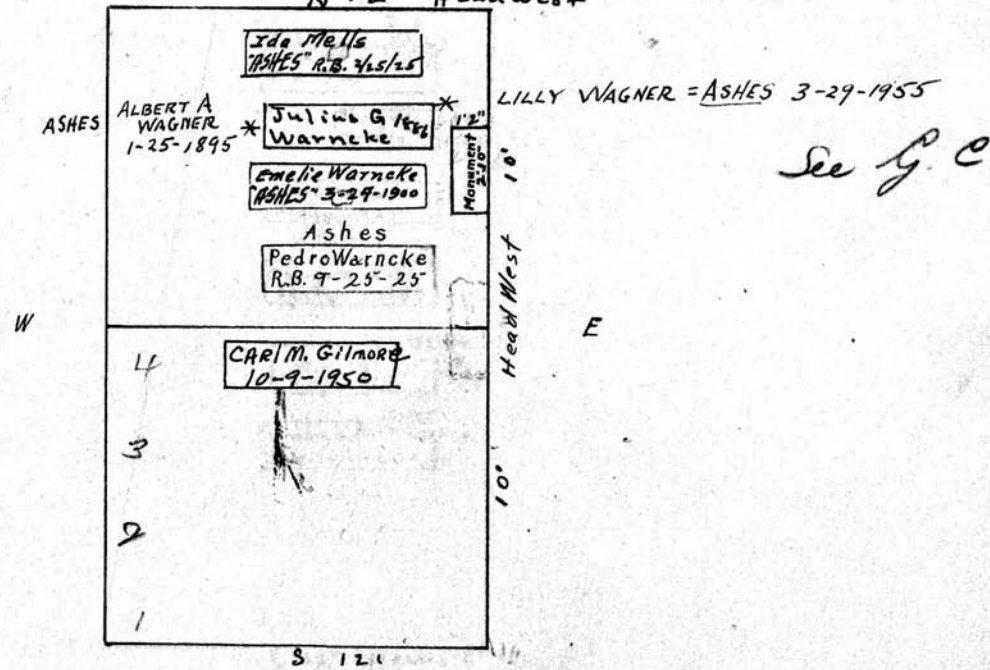
114

Form 1

Pedro Warncke

N 1/2

N 1/2 Head west



Catherine Doyle

S 1/2

Scale: 0 Ft. - 1 Inch

MT. HOPE CEMETERY, PLOT RECORD

RANGE }
SECTION }

A

LOT NO.

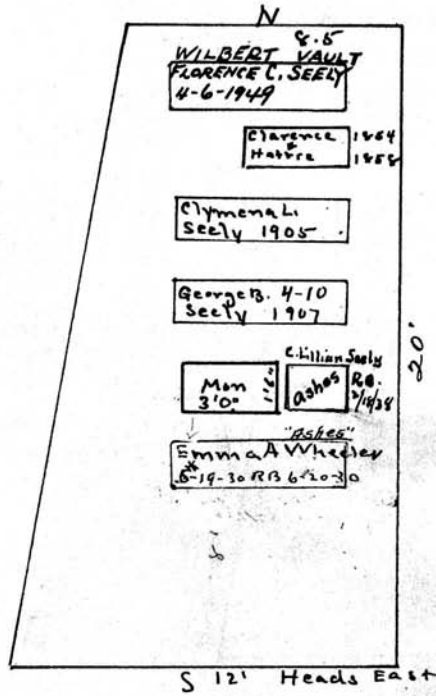
115

Form 1

Clymena L.
~~Clarence~~ Seely

PERPETUAL CONTRACT.

A 11



Scale: 1/4" = 1 Foot

MT. HOPE CEMETERY, PLOT RECORD

RANGE }
SECTION }

A

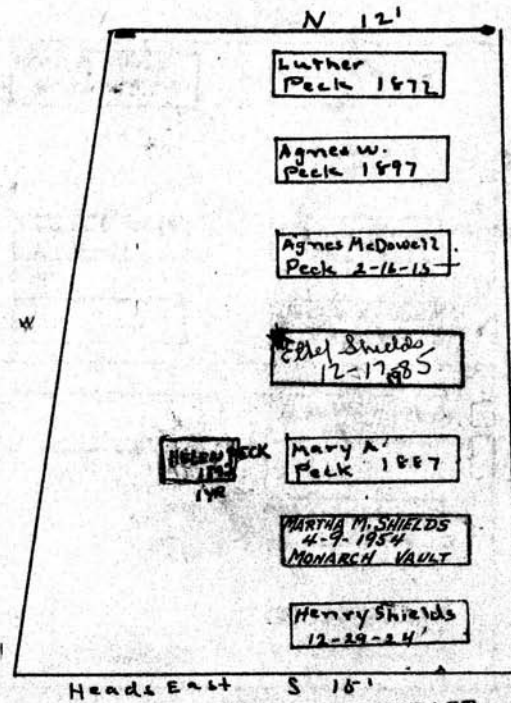
LOT NO.

116

Form 1

H. Frederick Peck - South Part
Martha M. Shields - North Part
A 11

PERPETUAL CONTRACT



900.00
250.00 3/3/56

\$300.
1963

E
20'

Heads East S 18'
PERPETUAL CONTRACT

Scale - 5' = 1 inch

MT. HOPE CEMETERY, PLOT RECORD

RANGE SECTION } A

LOT NO. 117

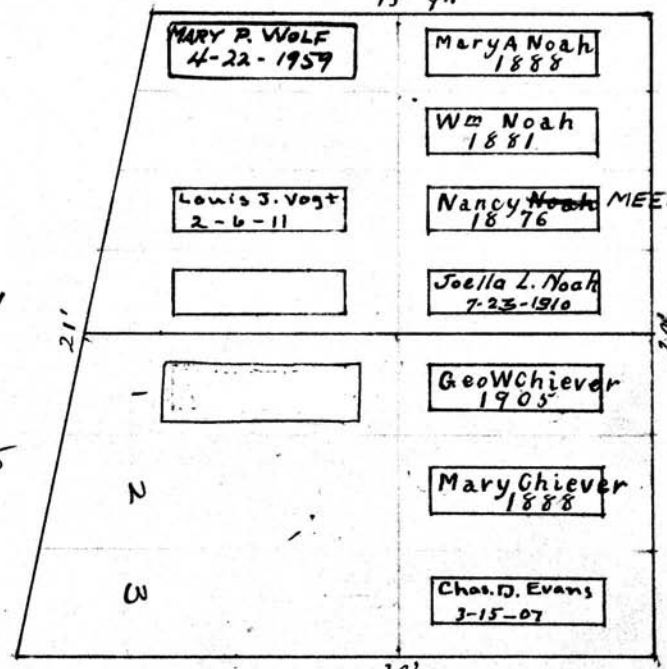
Form 1

N

Joella Leah Noah^o
North Pt

N

15' 9"



W
GR 1
JOHN STURMAN
8-11-2005
DISINTERRED 11-4-2005

S

See G.C.

Geo Snyder^{and} Geo W Chiever^o
South Pt

S

Scale 5" = 1 foot

MT. HOPE CEMETERY, PLOT RECORD

RANGE }
SECTION }

A LOT NO. 118 0

Form 1

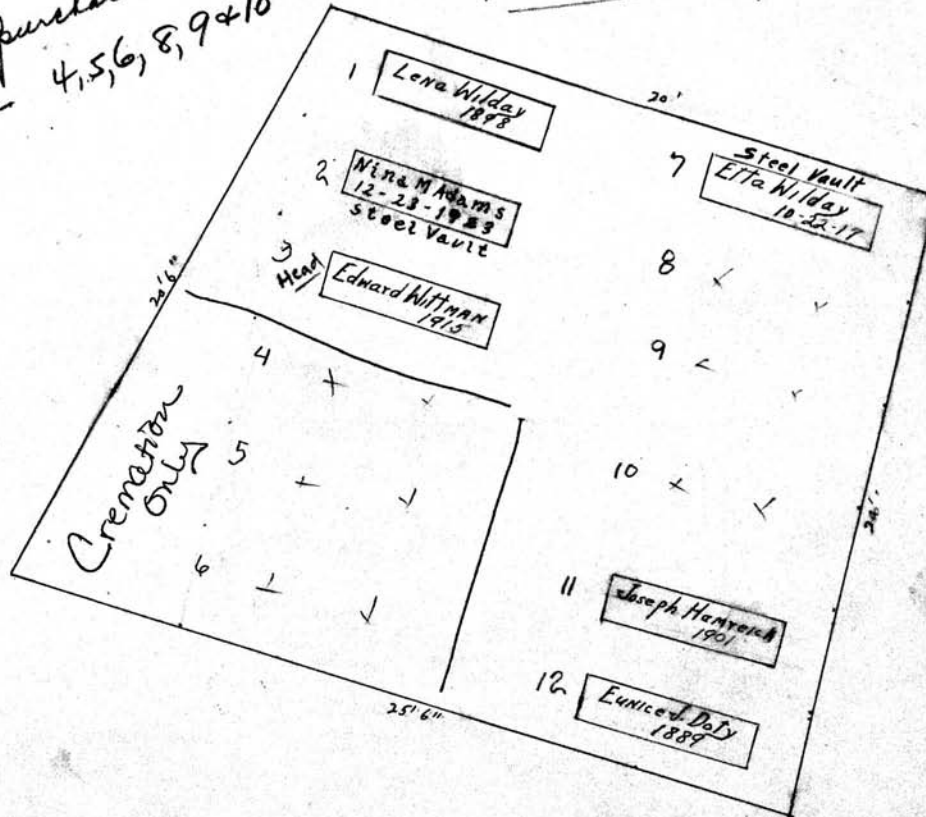
Howard Woolley 0
~~Nina Merton Wittman~~

A11-118-A

PERPETUAL CONTRACT

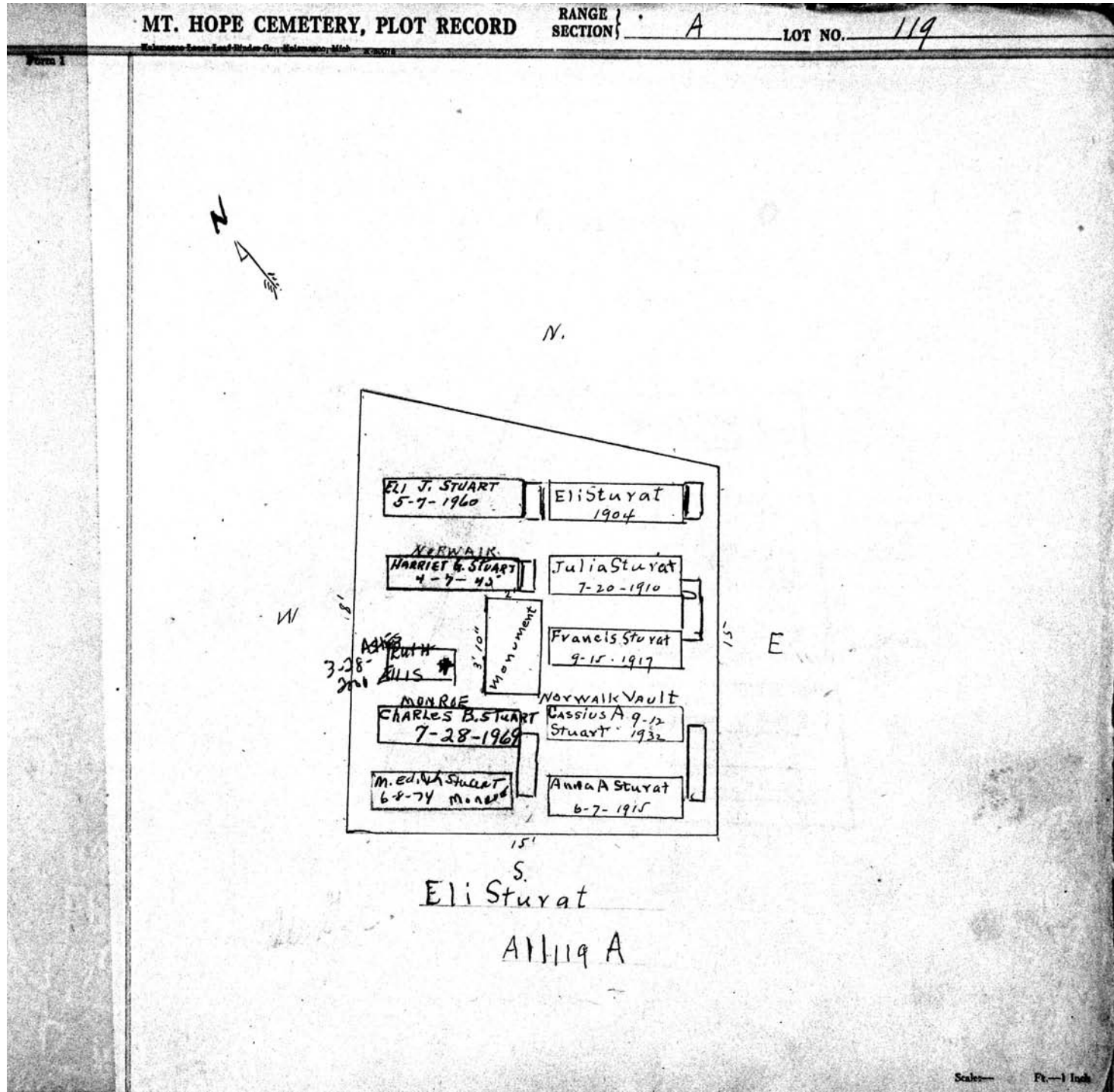
S. G. C.

City repurchased
Plots 4, 5, 6, 8, 9 & 10



PERPETUAL CONTRACT

Scale 1/8" = 1 foot



MT. HOPE CEMETERY, PLOT RECORD

RANGE } SECTION }

A

LOT NO.

121

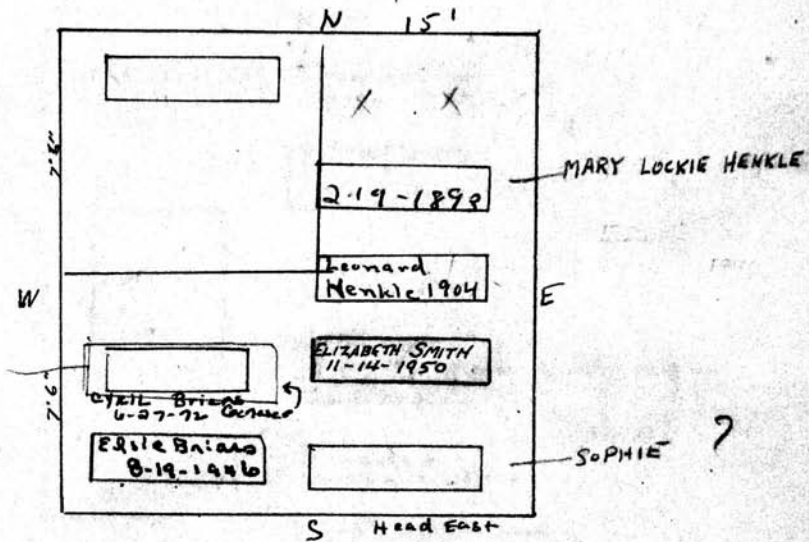
Form 1

Hannah Coleman^o

Leonard Henkle^o

N W 1/4

Bar. Lot.



Scale 1/2" = 1 foot

MT. HOPE CEMETERY, PLOT RECORD

RANGE / SECTION

A

LOT NO.

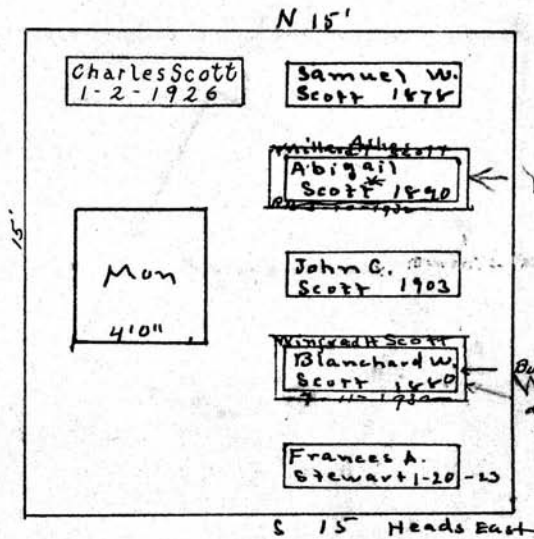
123

Form 1

Abigail Scott

PERPETUAL CONTRACT.

A77



Ashes of W. J. Scott are to be interred in this grave

Buried in Arkansas W. H. Scott's remains are to be interred in this grave.

Scale 5 1/2" = 1 foot

MT. HOPE CEMETERY, PLOT RECORD

RANGE }
SECTION }

A

LOT NO.

125

Form 1

Alice M. Giddings

1853 - 1944

Sec A # 125

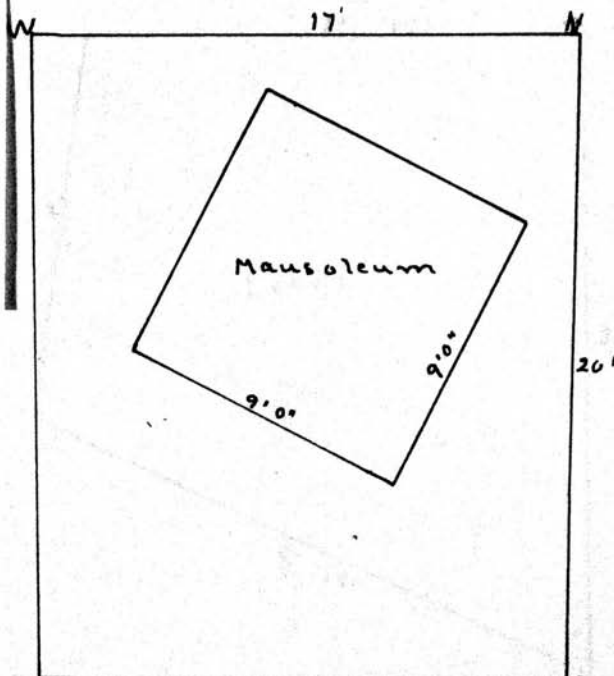
Her ashes were found in the Gate House - Mausoleum was sealed - Burial Ashes in front of Mausoleum

10-02-2003

Alice M. Giddings

PERPETUAL CONTRACT.

A 12



Top crypt

Alfred M. Giddings

1850 - 1880

Alfred Jr.

1877 - 1881

Middle crypt

Alice M. Giddings

1853 - 1944

Ashes

Buried

in front

of Mausoleum

10-02-2003

16'

Bottom crypt

1/2/1902 Jeannette M. Giddings.

1880 - 1902

found in

Gate House

Scale - 5 Ft. = 1 Inch

MT. HOPE CEMETERY, PLOT RECORD

RANGE }
SECTION }

A

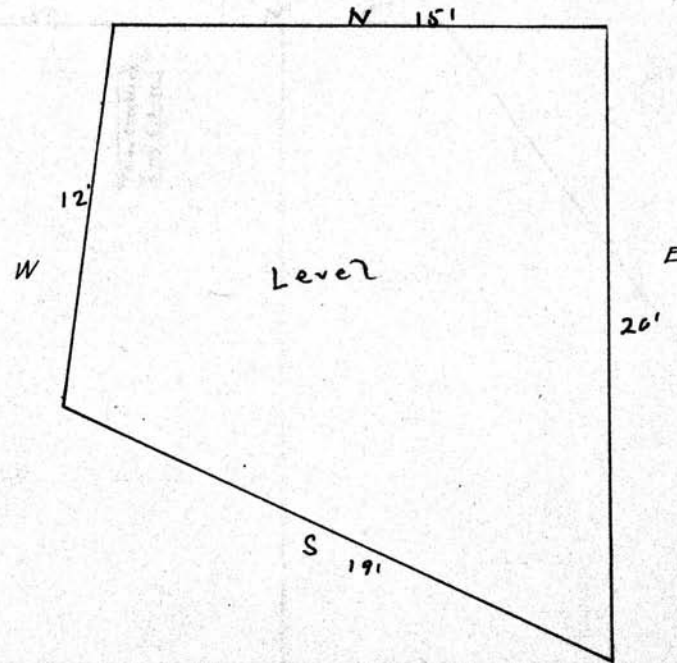
LOT NO.

126

Form 1

Frances A. Warring

A 21



Scale— 3 FE.—1 Inch

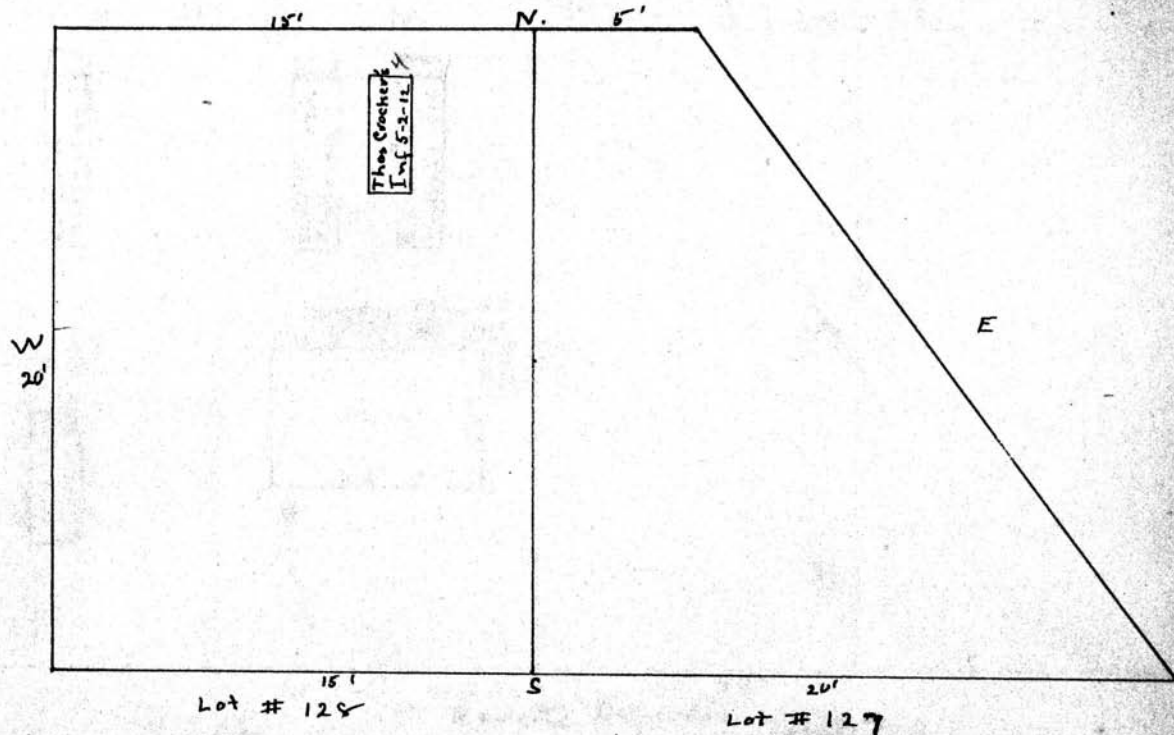
MT. HOPE CEMETERY, PLOT RECORD

RANGE }
SECTION }

A

LOT NO. 127 - 128

Form 1



See G.C.
 Thomas Crocker^o
 All

Scale - 5 Ft. = 1 Inch

MT. HOPE CEMETERY, PLOT RECORD RANGE 1 SECTION 1 LOT NO. 129 - 130

Form 1

Ezra R. Andrews. Benj. O. True

PERPETUAL CONTRACT A-27 130 2nd PERPETUAL CONTRACT W 1/2 of 129 w/2

PC 15000 3-00 *PC 15000 4-24-16*

20' Lot 130 N. Lot 129 10'

<p>20'</p> <p>Sarah A. Hale 1910</p> <p>Esther M. Rider 1894</p> <p>ESTHER HALE COSNELL Access James S. & Lucretia Rider 1894 R.B. 7-16-1899</p> <p>KATE LOUISE 12-6-20 JOHN C. JAMES ASHES TOGETHER</p> <p>MONTICELLI URN VAULT</p>	<p>5'</p> <p>Ezra R. Andrews 1900</p> <p>B. Lucella Andrews 1902</p> <p>Mon 6'6" x 4'9"</p> <p><i>ashes Wm. B. Hale R.B. 12-27-1938 R.B. 5-20-1939</i></p>	<p>1 2 3</p> <p>4 5 6</p>	
--	--	---------------------------	--

under 3
Annette Reynolds 6-14-1984

3 Tiles
Now there
& Ashes

East Tile = Wm. B. Hale R.B. 5-20-39
Mid " = Clara A. Hale " 7-16-59
West " = Kate R. Andrews R.B. 7-15-59
No of MON = Jenny W. Wetterstrom " 7-16-59

Scale: 6" = 1 foot