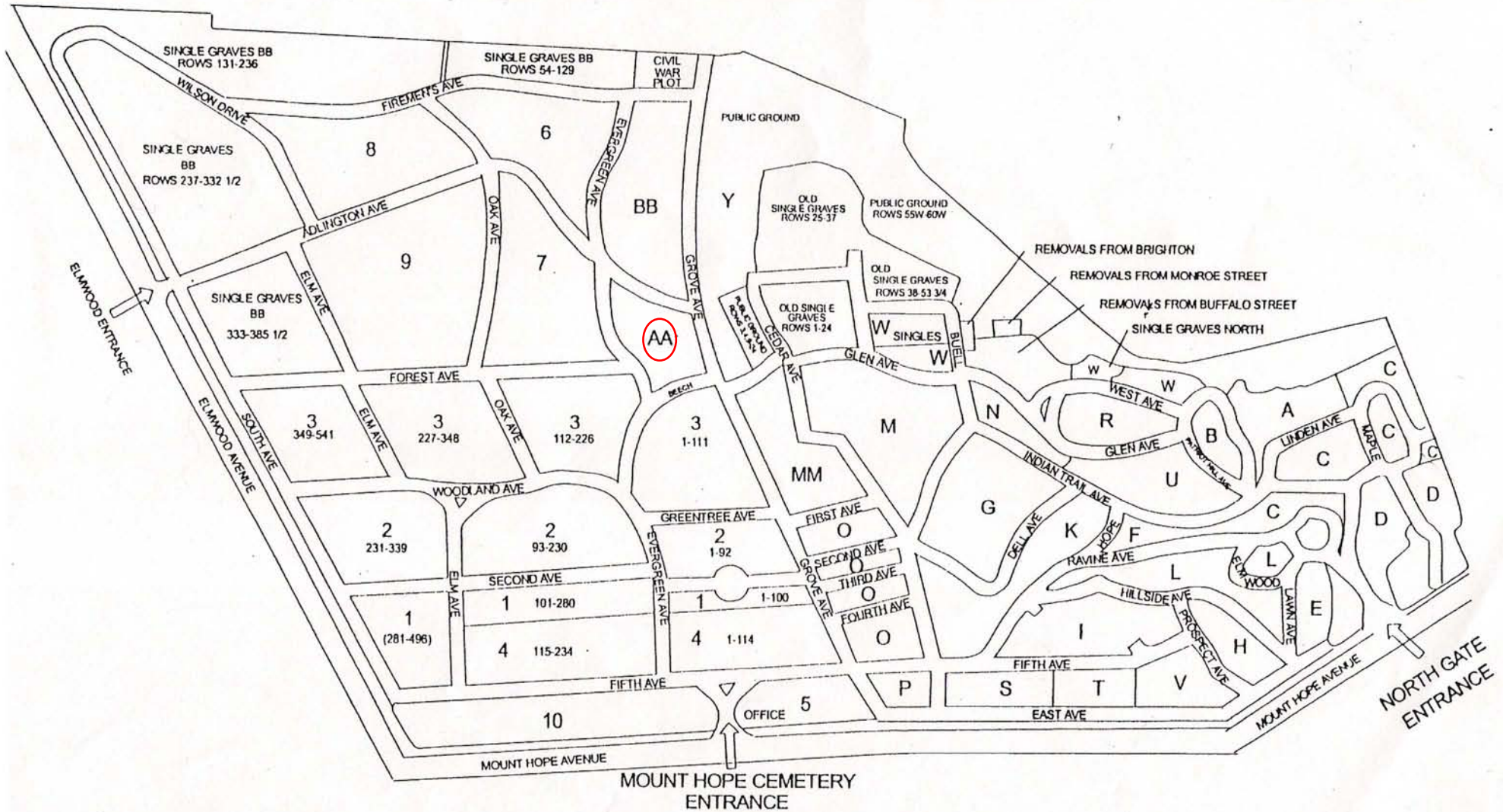


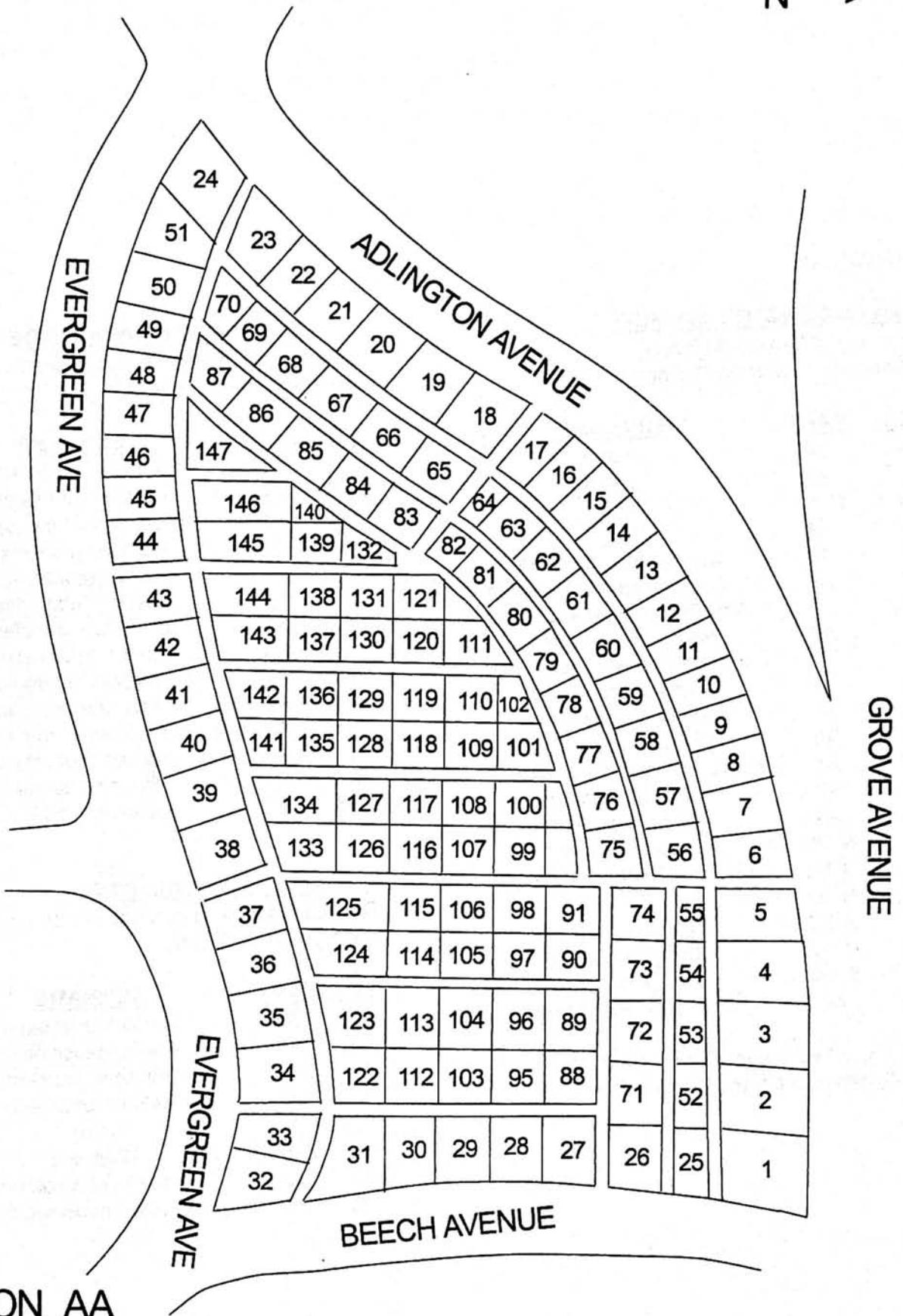


MOUNT HOPE CEMETERY

1133 Mount Hope Avenue
Rochester, New York 14620



The Friends of Mount Hope Cemetery
Frank Gillespie, September 1999



SECTION AA

Frank Gillespie October 1999
The Friends of Mount Hope Cemetery

SECTION AA**GROVE/ADLINGTON AVE SIDE**

Beginning at Grove and Beech
heading west on Grove/Adlington

<u>LOT</u>	<u>PART</u>	<u>SURNAME</u>
1	All	Weber
2	All	Weber
3	N 1/2	Wolf
4	All	Kroll
6	All	Chapman monument
7	All	L. C. Deininger mausoleum
8	All	Wm. Deininger mausoleum
9	All	Reihardt monument
-	-	Intersection with Adlington
11	All	Botsford/Orcutt crypt
13	All	Allen mausoleum
14	All	Harrington mausoleum
16	All	Mosley-Simpson mausoleum
17	All	Cobb monument
18	All	Miller monument
66	N 1/2	Ernisse monument
66	S 1/2	Mouzert-Rother monument
67	N 1/2	Klick
67	S 1/2	Wagner monument
68	N 1/2	Swift monument
68	S 1/2	Pickard
23	All	Damevski monument

NOTE: Lots 19 through 22 have no markers.
Use lots behind them (66 through 68)

EVERGREEN AVENUE SIDE

Beginning at Adlington and Evergreen
going east on Evergreen

<u>LOT</u>	<u>PART</u>	<u>SURNAME</u>
51	All	Getman mausoleum
47	All	Schorer mausoleum
46	All	Rapp/Hurlbut monument
45	All	Morrison monument
44	All	Bronk monument
43	All	Benson monument
42	All	Michaels mausoleum
41	All	Barrett mausoleum
40	All	Davenport mausoleum
39	All	DuBois monument
38	All	Holmes/Sawyer mausoleum
37	All	Hanlon monument
36	All	Rohr monument
35	All	Merritt mausoleum

BEECH AVENUE SIDE

Beginning at Evergreen and Beech going
north on Beech Avenue

<u>LOT</u>	<u>PART</u>	<u>SURNAME</u>
33	All	Curtis mausoleum
32	All	Curtis mausoleum
30	E 1/2	Shone monument
29	All	Boller monument
28	All	Post
27	E 1/2	Wildberg
26	All	Caldwell mausoleum
25	All	Turner mausoleum

<i>Owner.</i>			<i>Owner.</i>		
1			1		
2			2		
3			3		
4			4		
5			5		
6			6		
7			7		
8			8		
9			9		
10			10		

LOT NO.	RANGE	SEC.	LOT NO.	RANGE	SEC.

<i>Owner.</i>			<i>Owner.</i>		
1			1		
2			2		
3			3		
4			4		
5			5		
6			6		
7			7		
8			8		
9			9		
10			10		

SCALE: 5 feet = 1 inch.

325

Sec. AA

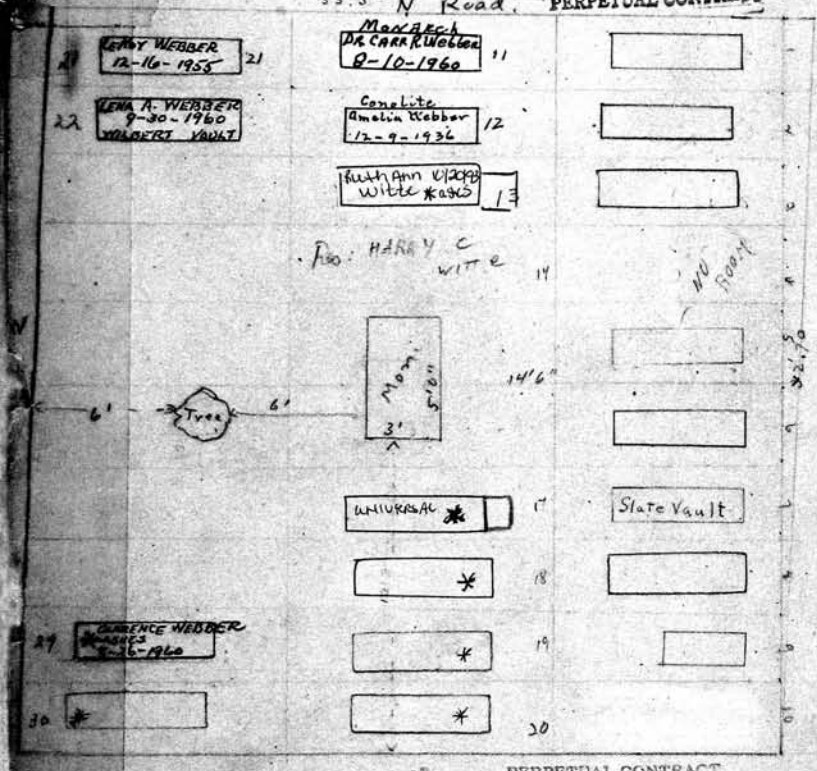
326 PERPETUAL CONTRACT AA

All Orrin B. Webber Hires Owner.

1 Walter S. Webber R.B. 7-12-23	11 Carr R. Webber 8-10-1960
2 Montworth Q. Webber - 7-18-44	12 Amelia Webber, 12-9-1936
3 Jessie D. Webber R.B. 4-29-1961	13 Ruth Ann Witte 10/20/1931 shed
4 NO ROOM	14 HARRY C WITTE
5 Orrin B. Webber 10-17-04	15 (MONUMENT)
6 Lydia R. Webber 6-27-19	16
7 William P. Webber 1-16-1933	17 ASHES FLORA WEBBER 10/14/94
8 Mary A. Webber 5-29-1952	18 ASHES HARLOW WEBBER 2/13/89
9 Helen Webber R.B. 5-3-06	19 ASHES Marvin LeRoy Webber 2/17/76
10	20 ASHES Henrietta Webber 5/6/71

LOT NO. 1 RANGE - SEC. A A LOT NO. 2 RANGE SEC.

33' 3" N Road; PERPETUAL CONTRACT See page 470 for this diagram



all heads East

PERPETUAL CONTRACT

SCALE: 5 feet = 1 inch.

Owner.	Owner.
21 Le Roy Webber 12-16-1955	31
22 Lena A. Webber 9-30-1960	32
	33
	34
	35
	36
	37
	38
23 Clarence Webber = ASHES 8-26-60 R.B.	39
24 Lena M. Webber 9-4-75 Ashes	40

See Sub Register for division of graves

327
Owner

Wolff (3) & Holtz

1	Abraham B. Wolff	3-4-18
2	Emma J. Wolff	3-15-1914
3	Benjamin Meyers	4-4-26
4	Estella Meyers	5-10-1936
5	Albert Wolff	1-20-1910
6	Anna H. Wolff	12-18-1960
7	Florence A. Wolff	9/11/79
8	HERBERT WOLFF	11/24
9	Emma M. Smith	8-8-1968-asked
10	Abraham Wolff	2-2-1940

PERPETUAL CONTRACT
on 1-2-1914

LOT NO. 3 RANGE N SEC. A A

LOT NO. 4 RANGE SEC.

See page 469 for this diagram

See Register for division of graves

Owner

1	Morris M. Meyer	3-17-1939
2	Fannie Adler Meyer	6-14-1938
3	Blanche M. Rose	11-2-21
4	Louis Meyer	2-5-1940
5	Gerie Jaffee (Jaffey)	6-10-79 Parady
6	Rae Adler Simon	5-1-1933
7	Jacob Simon	3-28-1935
8		
9	Abey Meyer	R.A. 2-16-14
10		

11	Moses A. Adler	7-29-1929
12	Isidore Adler	R.B. 3-10-14
13	Harriett Lewin	R.B. 4-16-14
14	Matilda Lewin	6-22-41
15	Katie Lewin	R.B. 4-16-14
16		

See D.C.

PERPETUAL CONTRACT

		469
		Owner.
N ^{1/2} Ruby Cohen		
1	RES-HELEN ROSENBERG	1
2	S. WILLIAM ROSENBERG 1/24/90	2
3	Julia Rosenberg 5/1/89	3
4	Harry Rosenberg 11-24-1948	4
5	Ethel C. Krall 9-29-1939	5
6	Isadore J. Krall 10-29-1933	6
7	Reuben Cohen 12-21-1941	7
8	Jennie Cohen 3-6-1946	8
9	Helen Leff ^{ASHES} 9-14-1992	9
10	Joseph C. Levy 9-24-1962	10
Note-		

LOT NO. 4 RANGE A.A. SEC.

LOT NO. RANGE SEC.



Note: - These reservations were made from orders drawn by Ruby Cohen Dec. 1932 which directed the reservations as outlined.

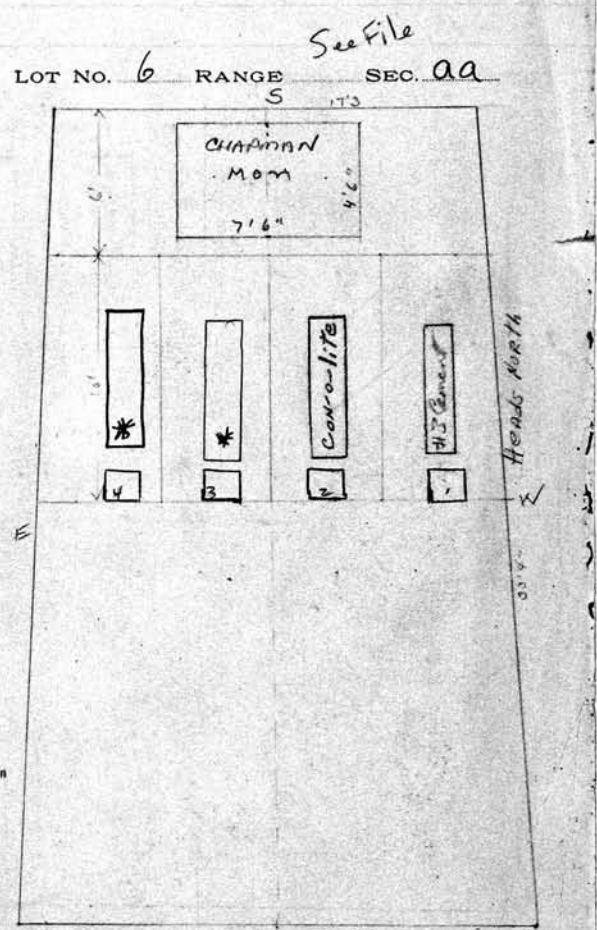
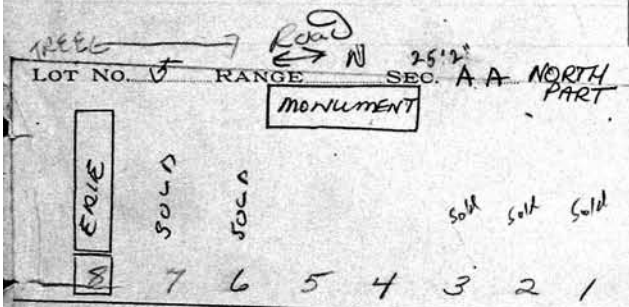
Rosenberg 1935 1-2-3-4
 Krall " " 5-6.
 See File 12/20/1937

Scale: 1/4" = 1'.


		Owner.
11	Belle Cohen Levy 3-1-1953	1
12	Grace Cohen 10-13-1958	2
13	Claudia Cohen 9-22-1957	3
14		4
15	Rachael Cohen 12-20-1937	5
16	Rebecca Cohen 10-11-1932	6
7		7
8		8
9		9
10		10

328
 NORTH PART
 Owner.
 1 } David Gardner & Tim Mains
 2 } #1-3 on Contract
 3 } # 500459
 4
 5
 6 RES OWENS SHEPARD PIF 4/26/02
 7 RES ARNETT SHEPARD PIF
 8 TEYANA SHEPARD 8/24/95
 9
 10

PERPETUAL CONTRACT
 A77. Eugene J. Chapman & Fannie M. Chapman Owner.
 1 Eugene J. Chapman 5-31-24
 2 Fannie M. Chapman 3-18-1957
 3 MERRITT CLEVELAND 9-22-2001 ASHES
 4 MARJORIE S. CLEVELAND 8-25-2003 ASHES
 5
 6
 7
 8
 9
 10



GR 6 & 8 - See File
 need below
 RES CUTTING
 VASARIS
 01/07/01/01
 KONZALEO
 PRINTE CLS
 VASARIS/01/01
 KONSTANTINOS
 VASARIS DEKLS
 12/15/2004
 KONZALEO
 (BUSH)
 8 7 6 5 4 3 2 1
 MID PART



SOUTH PART. SEE FILE Surge
 SCALE: 5 feet = 1 inch. Marian Myers & pt. Owner.
 1
 2
 3
 4 JELSIE MYERS 5/11/2001 ASHES
 5 Frederick L. Myers 8-1-1945
 6 Wm Eduw Myers 6-26-22
 7 Marian Myers 4-17-1946
 8 Fred L. Myers Sr. 5-15-22
 9
 10

North
 Owner.
 1
 2
 3
 4
 5
 6
 7
 8
 9
 10

all.

Florence W. Deininger Owner.
PERPETUAL CONTRACT


- 1
- 2
- 3
- 4
- 5
- 6
- 7
- 8
- 9
- 10

CRYPTS - 7'6" X 2'10" X 2'0"

UPPER -

LOWER - *Louis C. Deininger* 10-25-32

LOT NO. 7 RANGE N SEC. aa



654.16 sq ft
Owner.

SCALE: 5 feet = 1 inch.

- 1
- 2
- 3
- 4
- 5
- 6
- 7
- 8
- 9
- 10

330

all *William Deininger* Owner.
PERPETUAL CONTRACT

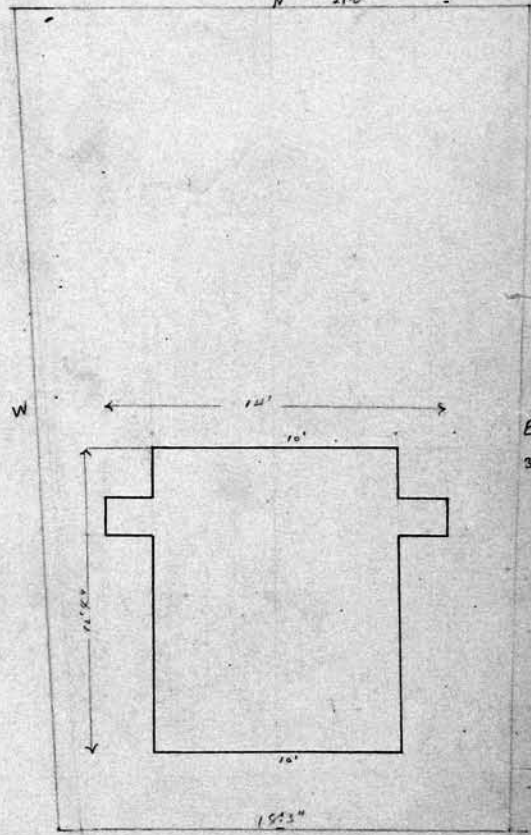
- 1
- 2
- 3
- 4
- 5
- 6
- 7
- 8
- 9
- 10

CRYPTS - 7'6" X 2'8" X 2'2"

UPPER - *William Deininger* 9-9-41

LOWER - *Lucy S. Deininger* 5-1-41

LOT NO. 8 RANGE N SEC. aa



654.16 sq ft
Owner.

- 1
- 2
- 3
- 4
- 5
- 6
- 7
- 8
- 9
- 10

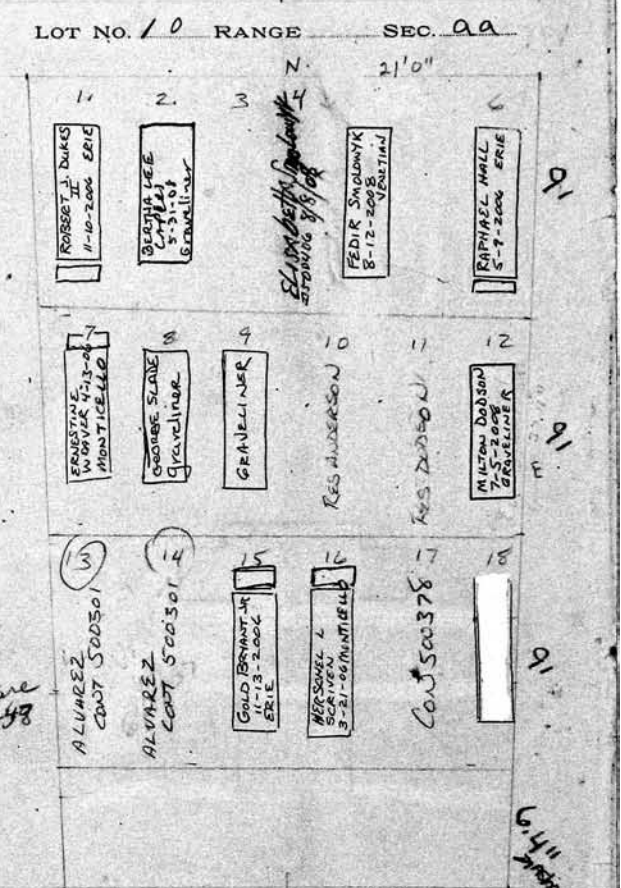

"Heads East"

500 SEC FILE FOR BURIALS -
 All August 9th - Louise B. Reinhardt (Wife)
 1
 2
 3
 4
 5
 6
 7 5-8-59
 8 SEE ORDER ON FILE FOR
 9 ALL FUTURE BURIALS
 10
 Dead End

← ROAD →

Owner.

1 ROBERT J. DUKES II 11-10-2006
 2 BERTHA LEE CAPERS 5-31-2008
 3
 4 Cont. #500406
 5 FEDIR SMOLOWYK 8-12-2008
 6 Raphael Hall 5-9-2006
 7 Ernestine Weaver 4-13-06
 8 George Howard Slade 12-7-2007
 9 LUCILLE AKA LUCILLE GRAY 6-5-2008
 10 ANDERSON PIF 500392



Spaced 6'9" apart
 Scales: 5 feet = 2 inch. 1/2 inch = 1 foot
 Heads North

1
 2
 3
 4
 5
 6
 7
 8
 9

65'4" x 21'0" Owner.

18'4" x 21'0" Owner.

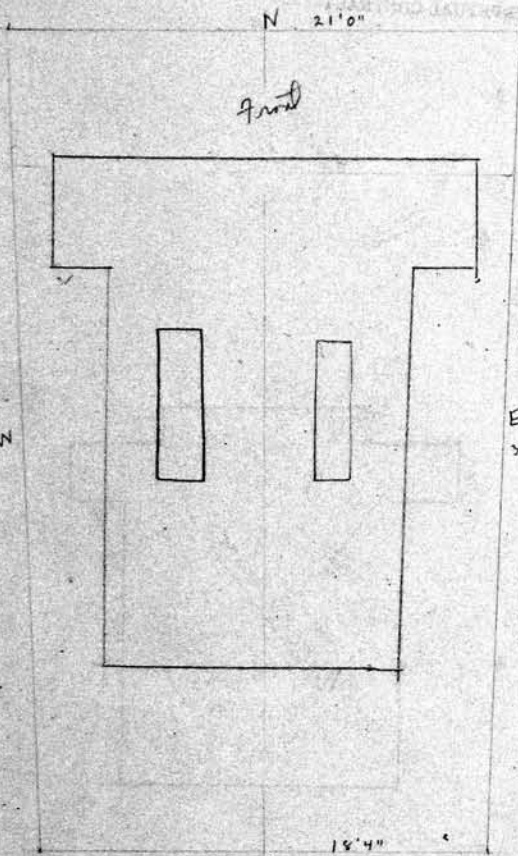
1 DODSON PIF 500391
 2 MILTON G. DODSON 7-5-2008
 3 ALVAREZ 500301
 4 ALVAREZ 500301
 5 GOLD BRYANT JR 11-13-2006
 6 Herschel Scriven 3-21-2006
 7 CONTRACT 500378
 8 CHRISTIAN RONALD CARLISI 6-13-2008 - Removal 6-5-2009

W. Brent G. & Enid K. Orcutt
 SOUTHWEST SIDE BRENT G. ORCUTT 7/27/87
 Owner.

Entrance Crypt/Enid Knapp Betsey Orcutt 5-15-1984

1
2
3
4
5
6
7
8
9
10

LOT NO. 11 RANGE SEC. aa



SCALE: 5 feet = 1 inch.

1
2
3
4
5
6
7
8
9
10

Owner.

N. Tier 331

Owner.

- 1 Timothy Harrigan } cont 3-12-02
- 2 Emily Harrigan } PIP
- 3 HOOKER CONTRACT 500453
- 4 HOOKER " 500453
- 5 JOAN EVELYN GUYER 5-4-2009
- 6 HOOKER CONTRACT 500453
- 7 HOOKER " 500453
- 8 Mid Tier ROSS JOSEPH
- 8 SCIOLINO 4-25-2002

- 8 2 Row STEFANI POKORNY
- 10 3 Row STEFANI POKORNY
- 4 Row STEFANI POKORNY
- 5 Row STEFANI POKORNY
- 6 Row STEFANI POKORNY

LOT NO. 12 RANGE SEC. aa



S. Tier 18'3" 654 2002 Owner.

- 1 Row STEFANI POKORNY
- 2 Row STEFANI POKORNY
- 3 Row STEFANI POKORNY
- 4 Row STEFANI POKORNY PIP
- 5 Row STEFANI POKORNY
- 6 Row STEFANI POKORNY

7
8
9
10

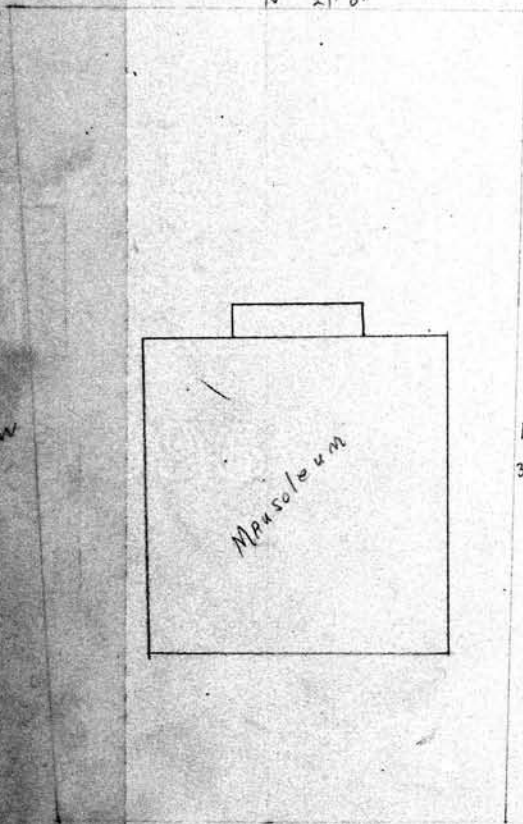
332
 PERPETUAL CONTRACT
 All Anna J. Allen
 Owner.
 Top Crypt
 Bottom Crypt

1	ANNA J. ALLEN R.B. 5-9-1950
2	ANN E. ALLEN R.B. 6-8-1934
3	
4	
5	
6	
7	
8	
9	
10	

PERPETUAL CONTRACT
 All Mary W. Harrington Estate Ovr.

1	
2	
3	Bottom Crypt
4	George Harrington R.B. 8-13-1944
5	
6	Upper Crypt
7	Mary W. Harrington R.B. 8-13-1948
8	
9	
10	

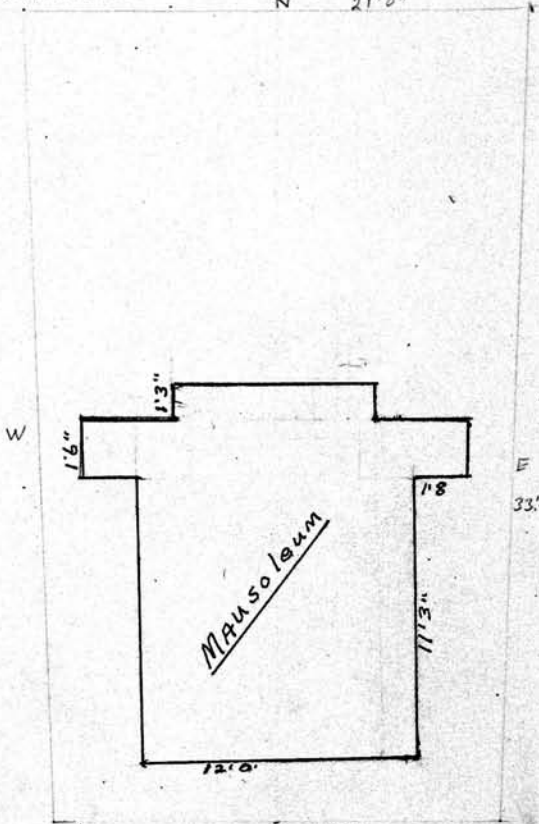
LOT NO. 13 RANGE SEC. AA
 N 21'0"



S 18'3"
 6572 ft Owner.

- 1
- 2
- 3
- 4
- 5
- 6
- 7
- 8
- 9
- 10

LOT NO. 14 RANGE SEC. AA
 PERPETUAL CONTRACT
 N 21'0"



S 17'3"
 6572 ft Owner.

- 1
- 2
- 3
- 4
- 5
- 6
- 7
- 8
- 9
- 10

333

Owner.

1

2

3

4

5

6

7

8

9

10

All Rose Moseley + Esther Moseley Simpson.

1

2 EAST SIDE or Left side

3 TOP = Rosdale Moseley - 4-25-45

4 MIDDLE = Hannah J. Moseley - R.B. 11-25-41

5 BOTTOM = David E. Moseley - R.B. 11-25-41

6

7 WEST SIDE or Right side

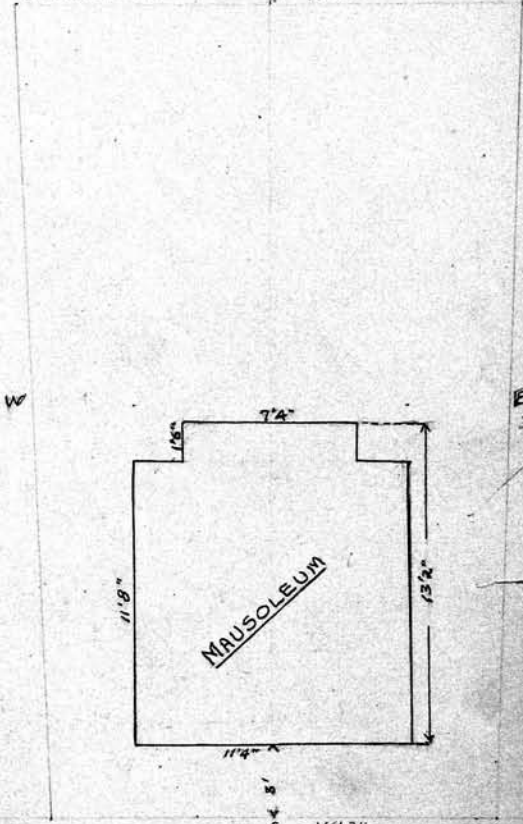

8 TOP = Alexander J. Simpson - 9-2-1943

9 MIDDLE = Esther Simpson - 7-24-1943

10 BOTTOM = Moss Moseley - R.B. 11-25-41

LOT NO. 15 RANGE SEC. 29

LOT NO. 16 RANGE SEC. 29



SCALE: 5 feet = 1 inch.

Owner.

1

2

3

4

5

6

7

8

9

10

Owner.

1 Heads NORTH or Front

2

3 Size of crypts

4 Length = 7'10"

5 Width = 2'4 1/2"

6 Height = 2'1"

7

8

9

10

834 PERPETUAL CONTRACT

ATM. Geo. W. Cobb. Owner.

1 James H. Cobb 6-6-25
 2 Angeline M. H. Cobb 8-11-1928
 3 Frederick Cobb 6-6-25
 4
 5
 6
 7
 8 Note:-
 Letter on file of Geo. W. Cobb. 8-13-1928
 9 No more burials to go on lot.
 10 See letter in folder

PERPETUAL CONTRACT

All - Carrie E. Miller and Elizabeth J. Reeder Owner.

1
 2
 3
 4
 5
 6
 7
 8
 9
 10 Caroline E. Reeder 12-12-1932 P.C. \$500.00 6/10/32

LOT NO. 17 RANGE SEC. AA

LOT NO. 18 RANGE SEC. aa

Scale: 5 feet = 1 inch.

491 2/3 Owner.

743 2/3 Owner.

1
 2
 3
 4
 5
 6
 7
 8
 9
 10

Note Grave 7 in East Tier has additional 2' 6"

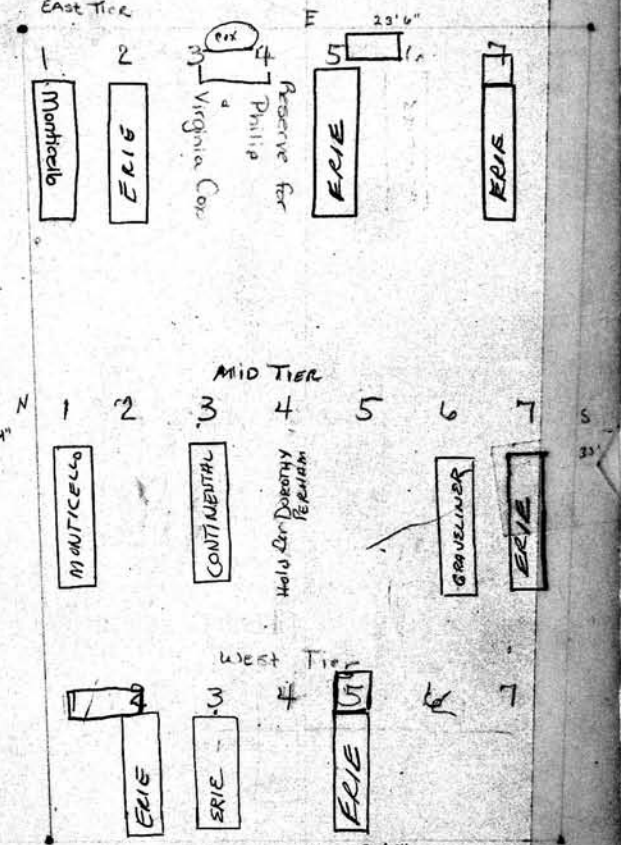
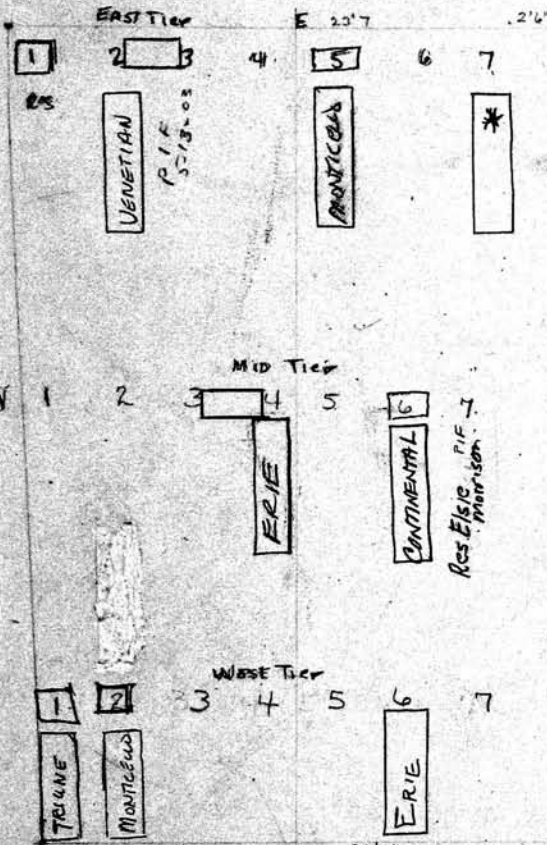
*Note Grave 7 in East Tier has an additional 2' 6" 336

- EAST TIER**
- RES. AILEEN & JUDITH PELLET PIF 3-15-01
 - WILLIAM C. ABERT 4-20-2002
 - RES. GERALDINE ABERT PIF 6-21-02
 -
 - ERNESTINE R. JONES 11-22-2003 contract #1405
 -
 - HEROY (ROY) G. REED 2-28-03 BONES
- * Mid Tier**
- RES. JERRY CURRAN S. ROE CATHERINE 4/16/04
in contract 6-14-02 JOHNSON CO. NY
 - RES. JERRY CURRAN G. MORRISON 6-14-04 GEORGE
 - RES. SARAHARA FELDMAN PIF # 1958 7. Res. Elsie Morrison 10/10/04
 - ISAAC FELDMAN 3-3-03

- EAST TIER**
- Betty A. Nichols 5-26-2000
 - VERA COTTMAN 3-20-2001
 - Reserve for Philip and Virginia Cox PIF 4-30-02
 -
 - KEVIN J. McALLEY 11-1-01
 - RES. DEBORAH McCAULEY PIF 11-1-01
 - BRENDON R. BOYD 8-20-01 ERIE
- * Mid Tier**
- MATTHEW C. MAYS 5. 4-11-2002
 - BENEDICTE JONES 6 IAN M. WOODARD 10-22-2006 PIF 1-27-2003
 - CHRIS A. PARHAM 7. MARION A. WOODARD 3-15-2002
 - Hold for Dorothy Parham

LOT NO. 19 RANGE SEC. A A

LOT NO. 20 RANGE SEC. A A



West Tier Road W 21'0" 7439 PIF Owner.

West Tier Road W 21'0" 500071 741 3/4 Owner.

- DEBORAH JEAN SMITH 8-21-03
- DANNY SEYMORE 8-26-2000
-
-
-
- Beatrice Chaney 1-20-05
-
-
-
-

- RES. ELOUISE GIBSON PIF 5/16/00
- JESSIE GIBSON 3-16-2001
- FANNIE MAE DAVIS 3-25-2009
- RES. DAISY RODRIGUEZ 10/10/04
- AGUEDA LEBRON 5-17-2002 7/29/03
- RES. MAGGIE LOGAN PIF
- PIF William G. Dixon
-
-
-

336
EAST TIER.
 1. **RES. SUZANNE M. DEGRAFF** Owner. 3-26-2002
 2. **RES. KHAI HOAC** 2-12-2008
 3. **LAN NGO & NIEN LUAN** 3-13-01 PIF
 4. **LIEN LY** 4-15-2000 PIF
 5. **RES. CUYEN LUAN** PIF
 6. **MID TIER**
 7. **EARL R. STORES, JR.** 6-10-2000
 8. **SUN K. CHAN** 5-22-2003 PIF 3-24-04
 9. **RES. SUN K. CHAN**
 10. **HANNAH M. STORES** 4-26-2002

LOT NO. 21 RANGE SEC. A A

EAST TIER E 23'6" 4'4"
 1 2 3 4 5 6 7
 MONTICELLO MONTICELLO MONTICELLO MONTICELLO MONTICELLO
 2 3 4 5 6 7
 SPAINISH STEEL UENGTAN MONTICELLO
 1 2 3 4 5 6 7
 GRANELNER MONTICELLO ERIC

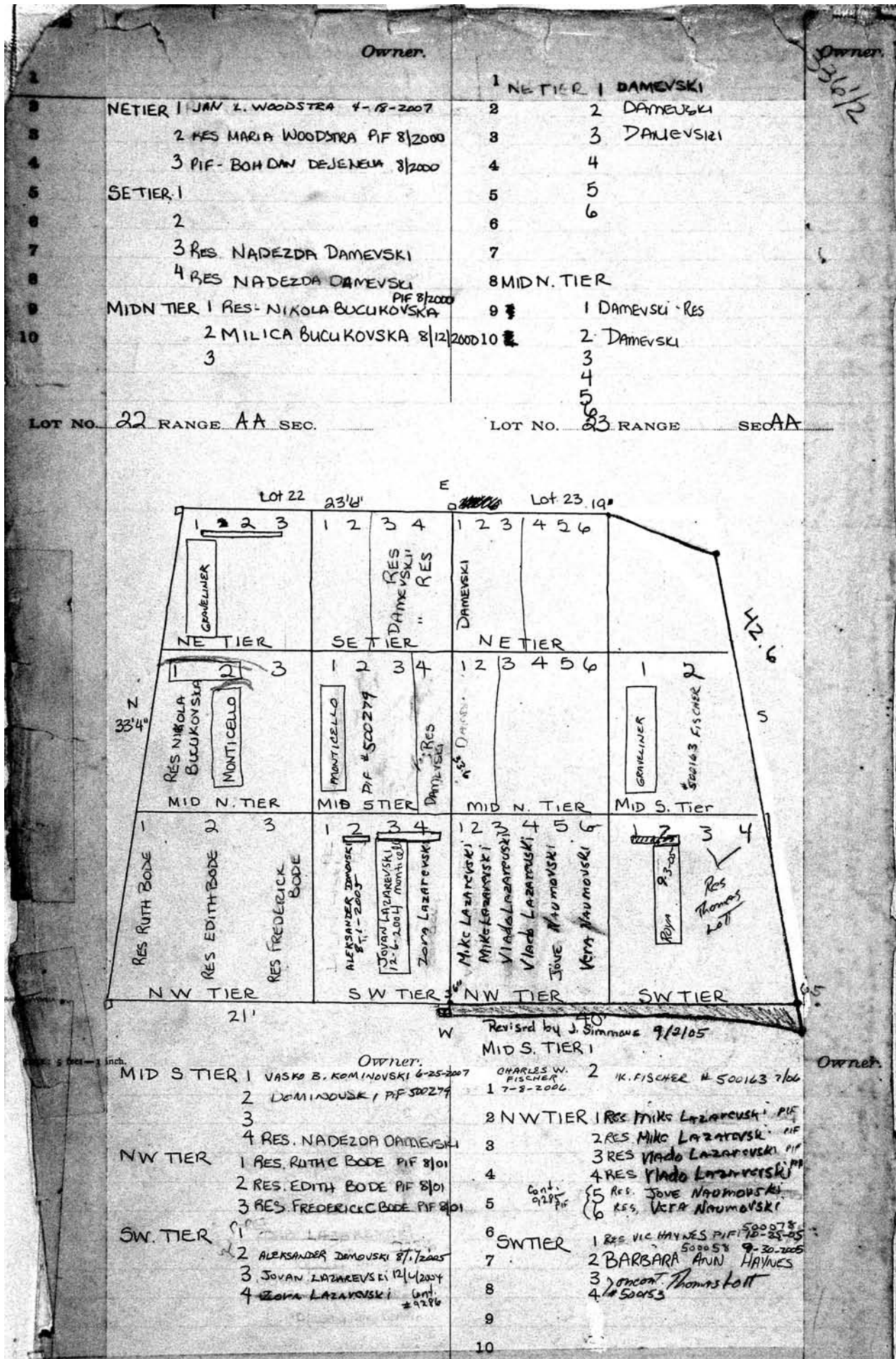
W 21'0" 7'4 1/2" Owner.
 1. **HOLD ROAD JOHNSON** on cont 50014
 2. **ANITA JOHNSON-HAGAN** 3-6-2006
 3. **JUANITA HAGAN** 7-7-2001
 4. **ALBERT R. SMITH** 7-26-05 4/15/03
 5. **RES. VAN ECONOMIDES** PIF 7/6/2001
 6. **RES. MARIA ECONOMIDES** PIF 7/6/2001

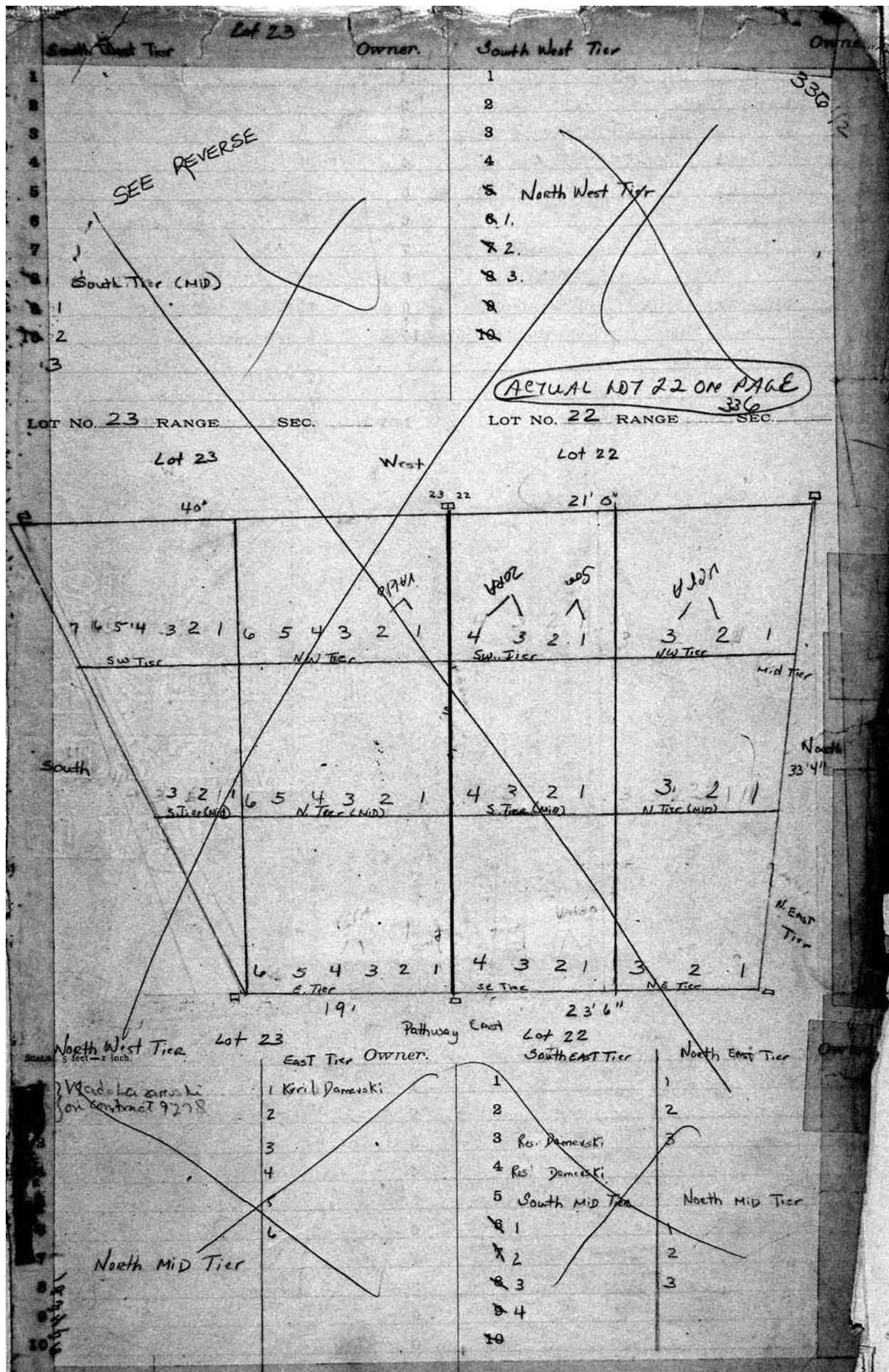
South Pt East Tier Owner
 1
 2
 3. **RES. NADEZDA DAMEVSKI**
 4. **RES. NADEZDA DAMEVSKI**
 South Mid Tier
 1.
 2.
 3.
 4. **RES. NADEZDA DAMEVSKI**
 South Pt West Tier
 1. **ZORA KARARUSKI** on cont 9286
 2. **on cont 9284** 3. **JUAN & ZORA KARARUSKI**
 4. " " " "

SEE NEXT PAGE

LOT NO. 22 RANGE SEC. A A

EAST TIER N.P.T. E 23'6" South Pt
 1 2 3 4
 MONTICELLO
 1 2 3 4
 MID TIER
 1 2 3 4
 SEE NEXT PAGE
 LOT 22 + 23
 WEST TIER
 N.P.T. W 21'0" S.P.T. 7'4 1/2" Owner.
 1. **RES. RUTH C. BODE** PIF 8/9/01
 2. **RES. EDITH O. BODE** PIF 8/9/01
 3. **RES. FREDERICK C. BODE** PIF 8/9/01
 North Mid Tier
 1. **RES. NIKOLA BUCUKOUSKI** PIF 8/8/2000 426-3395
 2. **MILICA BUCUKOUSKA** 8-12-2001
 3.
 East Tier
 1. **RES. JAN WOODSTRA** PIF 8/8/2000
 2. **RES. MARIA WOODSTRA** PIF 8/8/2000
 3. **BETHAN DE JEMET** PIF 8/8/2000





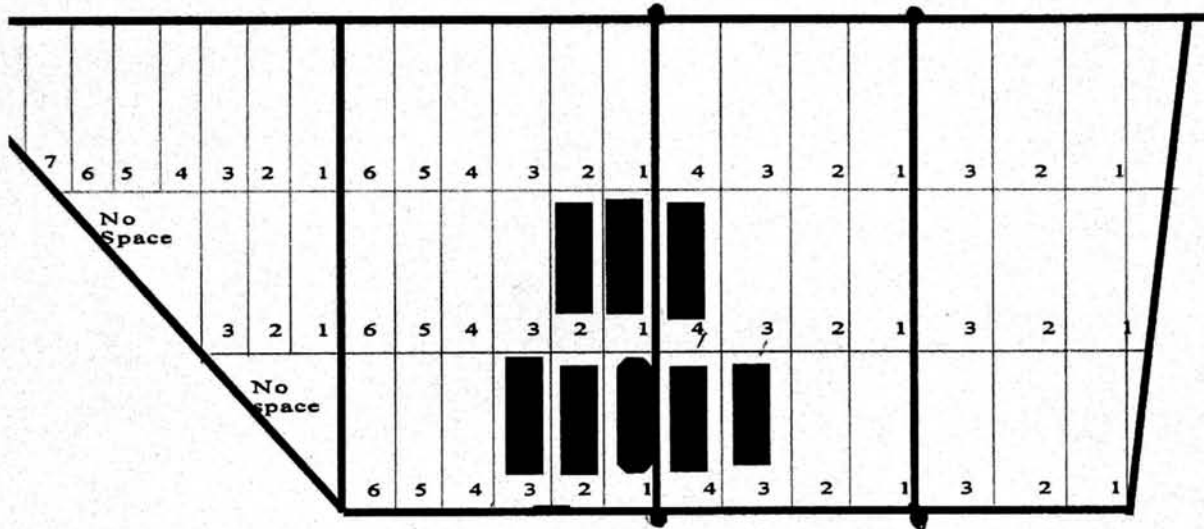
Section AA Lot 23, 22,70

Lot 23 South Pt.

Lot 23 North Pt.

Lot 22 South Pt.

Lot 22 North Pt.

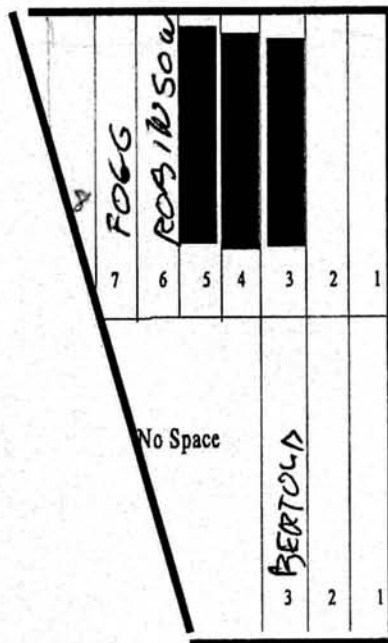


West Tier

Mid Tier

East Tier

Pathway



Lot 70 West 1/2

Lot 70 East 1/2

ASHES +

387

TRANSFERRED PIP Y06194
TO CLIFFORD
DAVIE 5/10/00
CLIFFORD DAVIE Owner.

1		1
2		2
3		3
4		4
5		5
6		6
7		7
8		8 LOT 24
9		9
10		10

983.33 SQ. FT. FOR
FAMILY MAUSOLEUM

LOT NO. 23 RANGE SEC. AA LOT NO. 24 RANGE SEC. AA

SCALE: 5 feet = 1 inch.

1		1
2		2
3		3
4		4
5		5
6		6
7		7
8		8
9		9
10		10

338 *Thomas L. Turner* PERPETUAL CONTRACT. Owner.

Right Side or North Side

Upper Crypt = *Thomas L. Turner* R.B. 10-8-20

Lower Crypt = *Elizabeth Turner* R.B. 10-8-20

Left Side or South side

Upper Crypt =

Lower Crypt = { *Abraham J. Turner* R.B. 10-8-20
Elizabeth Turner R.B. 10-8-20
John Turner R.B. 10-8-20

PERPETUAL CONTRACT *All Eliza Caldwell* Owner.

Upper Crypt - *Eliza J. Caldwell* 2-27-18

Lower Crypt - *Henry H. Caldwell* R.B. 10-8-20

CRYPTS - 2'2" HIGH
2'8" WIDE
7'6" LONG.

LOT NO. 20 RANGE _____ SEC. AA

LOT NO. 26 RANGE _____ SEC. 20

Turner MAUSOLEUM

Caldwell

SCALE: 1/2 inch = 1 foot

Heads West Owner.

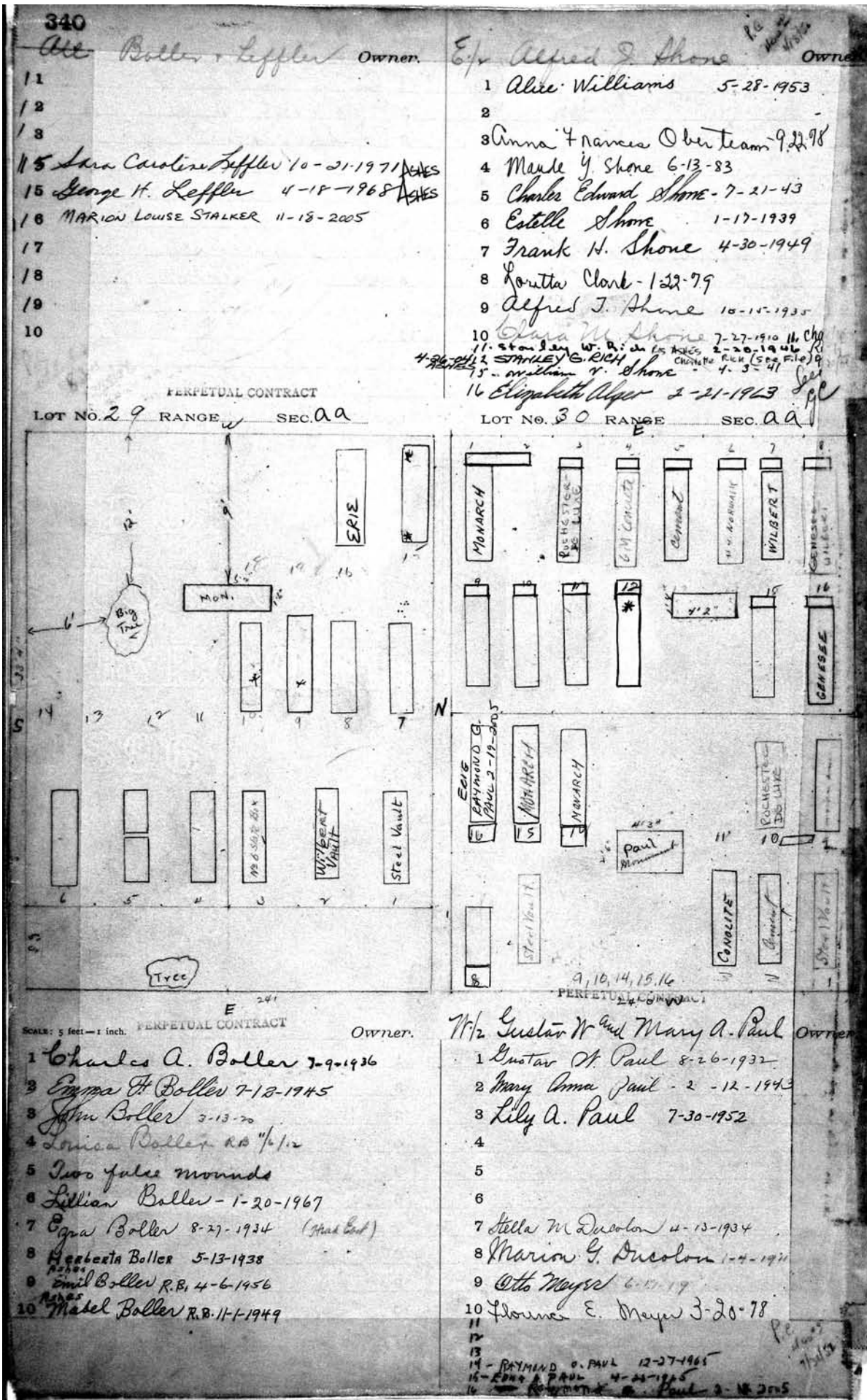
1
2
3
4
5
6
7
8
9
10

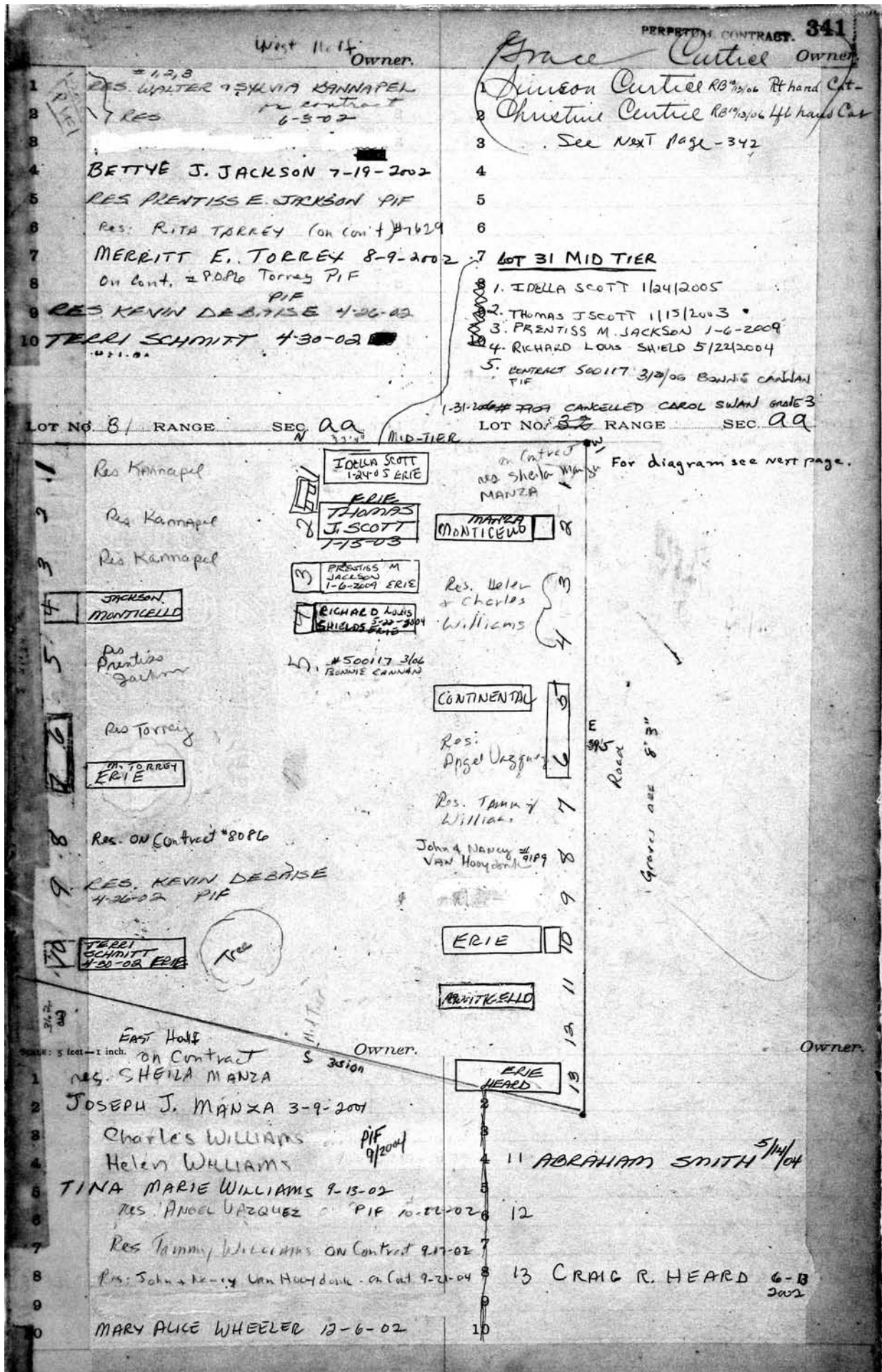
David S. Rose		Owner.	Joseph Post		330	Owner.
1			1	Joseph Post 12-11-15		
2			2	J. Kirby Post 9-11-1951		
3			3	Ashes Ethel Hodgson R.B. 7-5-56		
4			4			
5			5			
6			6			
7	Leon Giffen 5-14-1984	=	7	Gunny P. Ashley (Ashes) R.B. 3-15-10		
8	Rose Giffen 12-18-89-	:	8	John A. Post R.B. 2-2-07		
9	Bessie Giffen 4-28-1967	:	9			
10	Rachel Leah Giffen 8-27-1934	::	10			
11	Simon Rose 10-16-05					
12	Trume Rose 12-18-23					

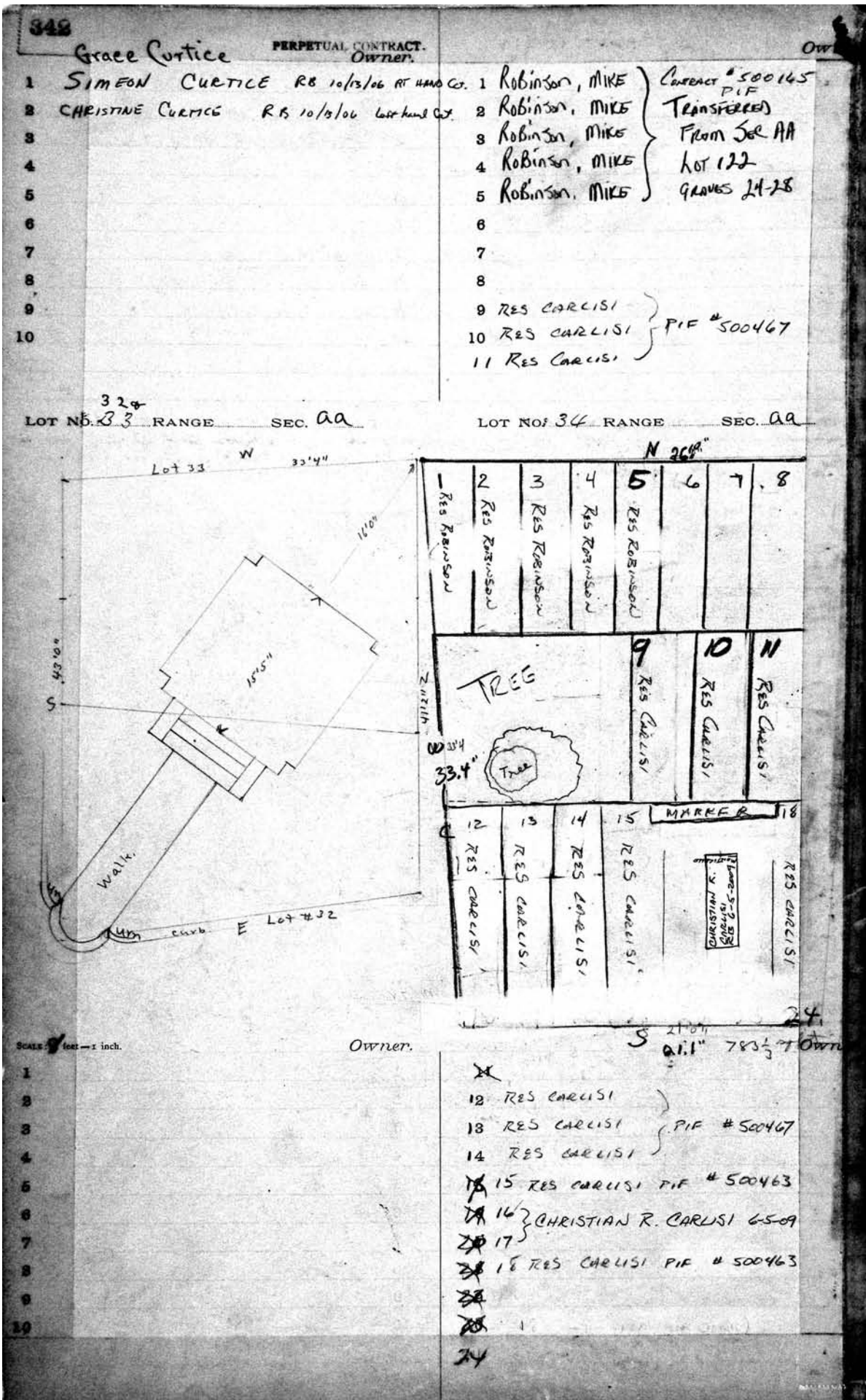
See GC

LOT NO. 27 RANGE W SEC. A A LOT NO. 28 RANGE W SEC. A A

Matilda C. Kerngood		Owner.
1	Edward Kerngood 12-6-18	
2	Ashes MARIAM K. WILDBERG 6-19-1950	
3	Jonas Wildberg 9-13-1948	
4		
5		
6		
7		
8	Dora H. Wile 7-9-99	
9	Abraham H. Wile 12-6-99	
10		







PERPETUAL CONTRACT		PERPETUAL CONTRACT	
Owner.		Owner.	
1	Harry Merritt	1	Otto R. & Flora K. Rohr
2	Elizabeth Merritt (West Side) - 5-26-43	2	Benedick S. Hart 7-10-39
3	Fanny Merritt (East Side) - 10-30-43	3	Otto R. Rohr RB 3-23-46
4		4	Flora K. Rohr R.B. 3-31-1939
5		5	Gertrude Rohr Richardson 8/20/85
6		6	FREDERICK H. SCHLEBER 3/4/02
7		7	
8		8	
9		9	
10		10	

LOT NO.	RANGE	SEC.
35		AA
36		AA

Owner.		Owner.	
1		1	
2		2	
3		3	
4		4	
5		5	
6		6	
7		7	
8		8	
9		9	
10		10	

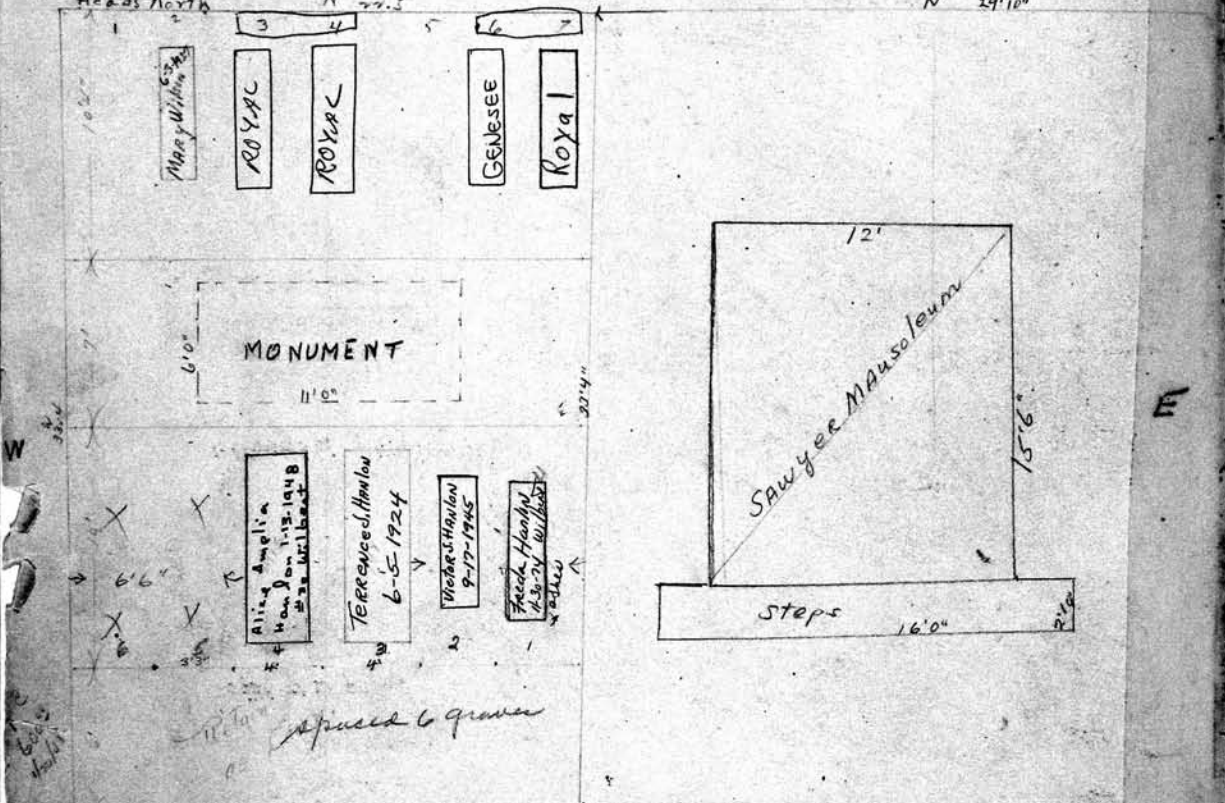
SCALE: 5 feet = 1 inch.

P.C. 3/18/44
\$5000
General only

344
 NORTH PART PERPETUAL CONTRACT
 All Alice Hanlon Owner.
 1 Lonsbury see file
 2 Mary Wilson 6-3-1927
 3 MELVERN B. LONSBURY 10/13/89
 4 VIRGINIA M. LONSBURY 5/10/84
 5
 6 Daniel W. Meyers 3-18-77
 7 FLORENCE MEYERS 8-29-58
 8
 9
 10

PERPETUAL CONTRACT
 All Cecile A Sawyer Owner.
 1 Elizabeth A. Holmes R.B. 8-22-1906
 2 West Side - upper Crypt - Head North
 3 Cecile A. Sawyer 3-12-1954 West side Bottom Crypt
 4
 5 East Side
 6 Top
 7 Bottom
 8
 9
 10 Size of Crypts 8 7/4" x 29 1/2" W. 25 3/4" H.
 4 Crypts in Mausoleum.
 Solid Marble Slab. Cover 2 Crypts on each Side

LOT NO. 37 RANGE SEC. AA N LOT NO. 38 RANGE SEC. AA N



PERPETUAL CONTRACT
 all Alice Hanlon Owner.
 1 Freda Hanlon 11-30-1974
 2 Victor J. Hanlon 9-17-1945
 3 Terrance J. Hanlon 6-5-1924
 4 Alice Amelia Hanlon 1-13-1948
 5
 6
 7
 8
 9
 10

Owner.
 1
 2
 3
 4
 5
 6
 7
 8
 9
 10

All = Abraham F. & Helen S. Du Bois Owner.

1
2 *A. Ford Du Bois 7-15-1948*
3 *Helen S Du Bois 1-18-1935*
4 *Jean S Du Bois 12-26-23*
5
6
7
8
9
10

Note: 1/2" tier spaced for 5 Grs only /
Heads South **PERPETUAL CONTRACT**

LOT NO. **39** RANGE **X** SEC. **aa**
Heads North *1/2" Spaced 5grs*

33'4"

19'4"

SCALE: 5 feet = 1 inch.

1
2
3
4
5
6
7
8
9
10

Owner.

345

All Emma & Davenport Owner.

1 **PERPETUAL CONTRACT**
2
3
4
5
6
7
8
9
10

LOT NO. **40** RANGE **X** SEC. **aa**
19'4"

33'4"

19'4"

Davenport Mausoleum
Upper, **EMMA DAVENPORT SHALLCROSS 7-4-1949**
Middle, **Anna E. Davenport RB 10-20-1926**
Lower, **GEO. W. Davenport (Ashes) RB 10-20-1926**

Size of crypts
2'6" x 7'7" x 2'2"
Crypt openings 7'4" long
Heads West

1
2
3
4
5
6
7
8
9
10

Owner.

pc 1961 700.00

346 PERPETUAL CONTRACT *(his wife)*
 11. *Ward F. Barnett* *John A. Barnett* Owner.

1 *Ida H. Barnett* 3-31-24 (Top crypt)
 2 *Ward F. Barnett* 7-11-24 (Bottom ")
 3
 4
 5
 6
 7
 8
 9
 10 *size of Catacombs 7'4" x 2'3 1/2" x 2'1"*

LOT NO. 41 RANGE _____ SEC. aa
 N 12'4"

SCALE: 5 feet = 1 inch.

Owner.

1
2
3
4
5
6
7
8
9
10

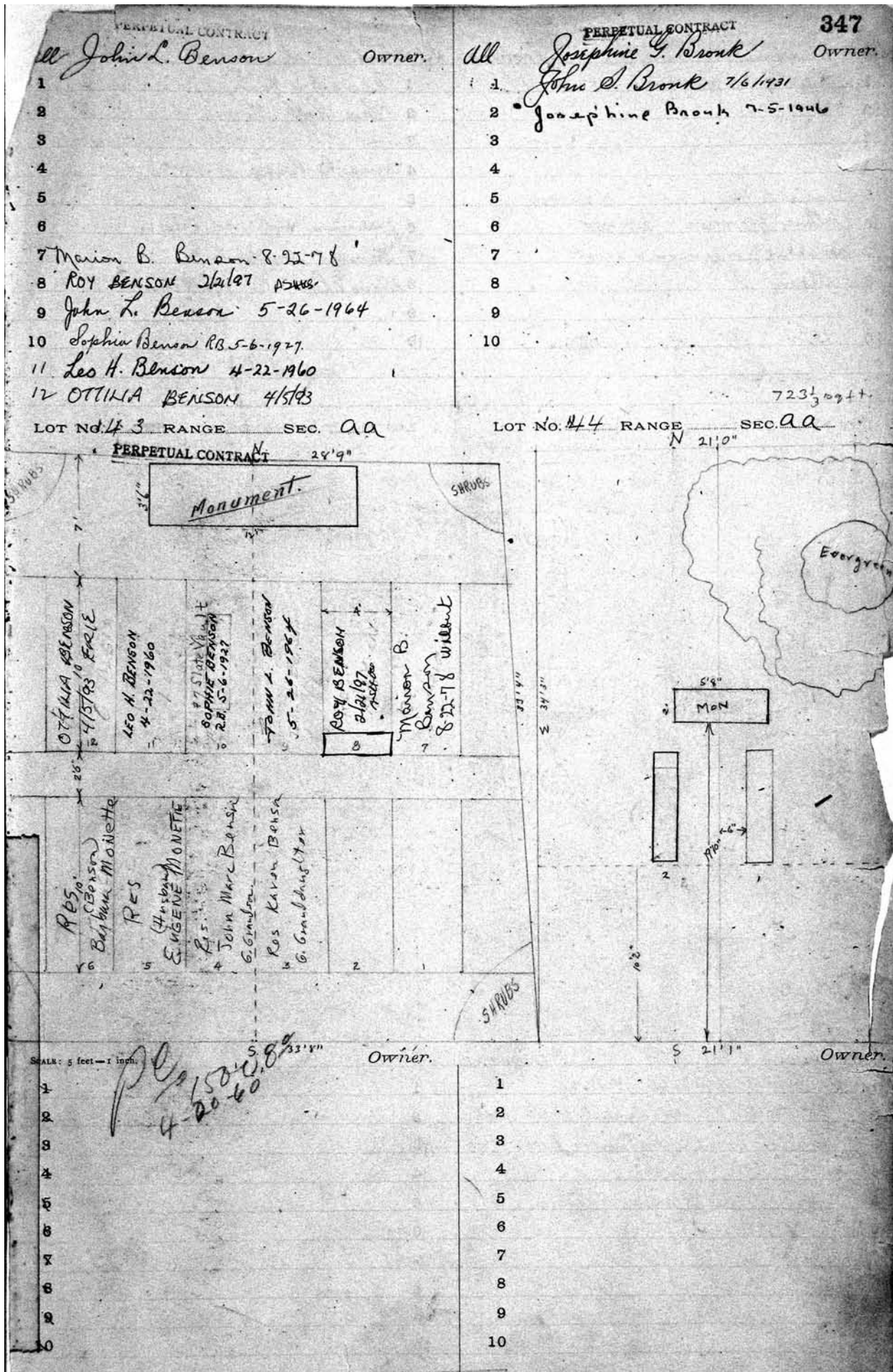
all Joseph Michaels Owner.
 PERPETUAL CONTRACT

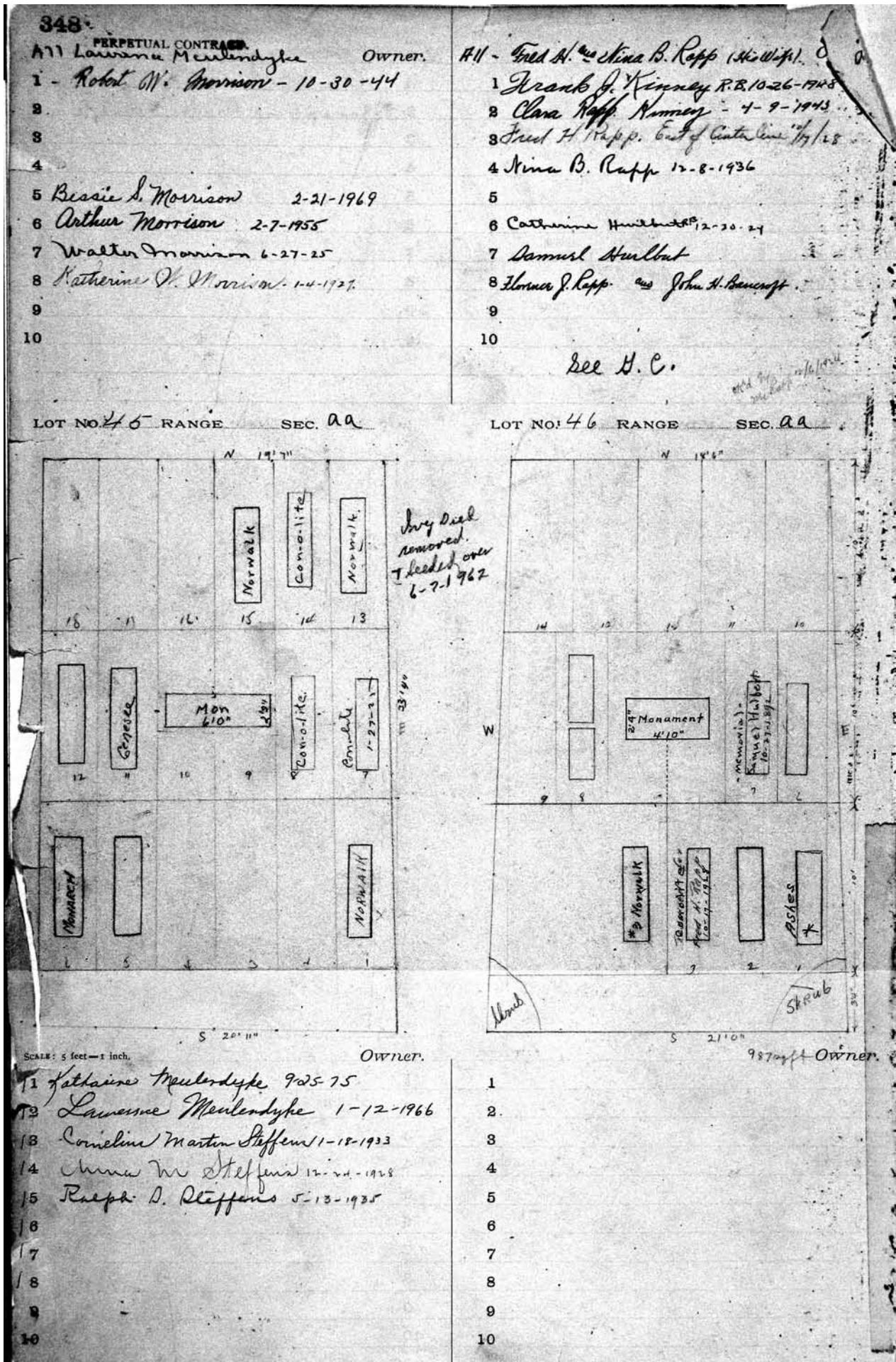
1 *Joseph Michaels* 4-26-1938 Lower Crypts
 2 *Belle J. Michaels* 3-30-1941 upper "
 3
 4
 5
 6
 7
 8
 9
 10 *SIZE OF 2 CRYPTS*
 7'4" LONG
 2'8" WIDE
 2'2 1/2" HIGH

LOT NO. 42 RANGE _____ SEC. aa
 "Heads West" N 18'4"

Owner.

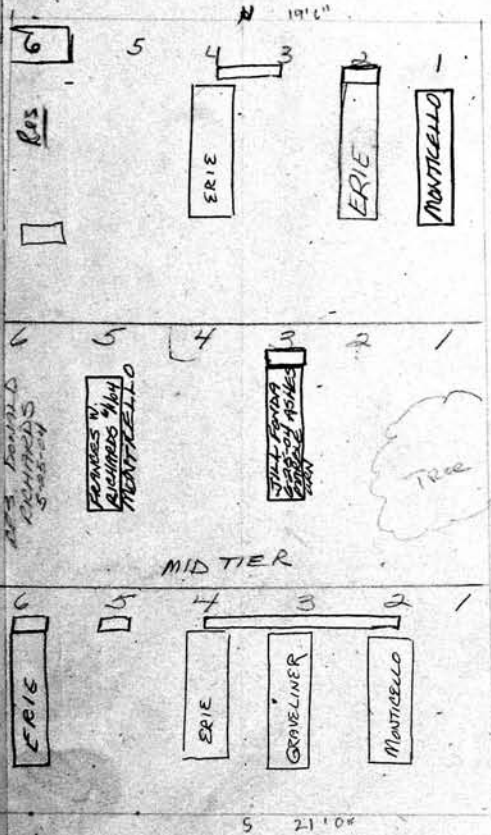
1
2
3
4
5
6
7
8
9
10



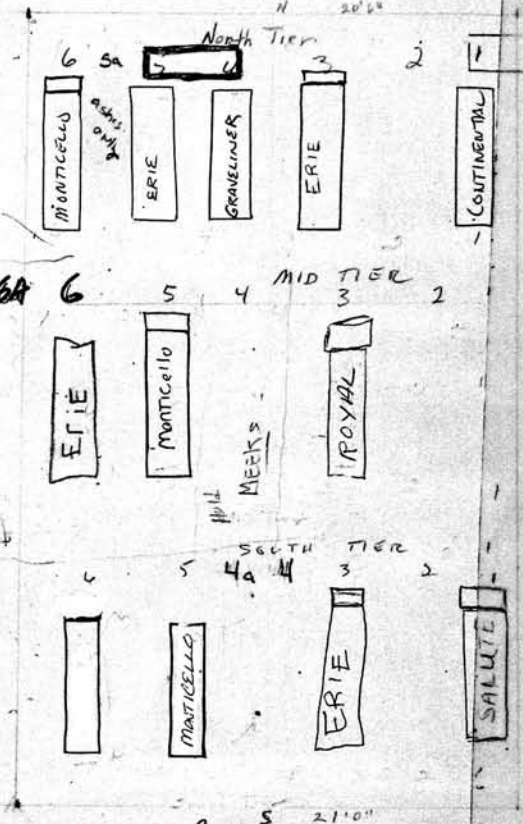


350

- NORTH TIER** Owner.
- 1 ELAINE M. JACQUE 6-10-2004 PIF 12-20-04
 - 2 VEVDOKIYA ERENBURG 4-19-05
 - 3 Margarita Komarniskaya on cont^h 500233
 - 4 PAVEL A. GOLD 1-14-2007
 - 5
 - 6 Res. DOROTHY STODDARD PIF
 - 7 Mid Tier
 - 8
 - 9
 - 10 3 JILL FONDA 6-25-04 ASHES
 - 4
 - 5 FRANCES W. RICHARDS 6-1-04
 - 6 Res. DONALD RICHARDS PIF
- LOT NO. 49 RANGE SEC. AA

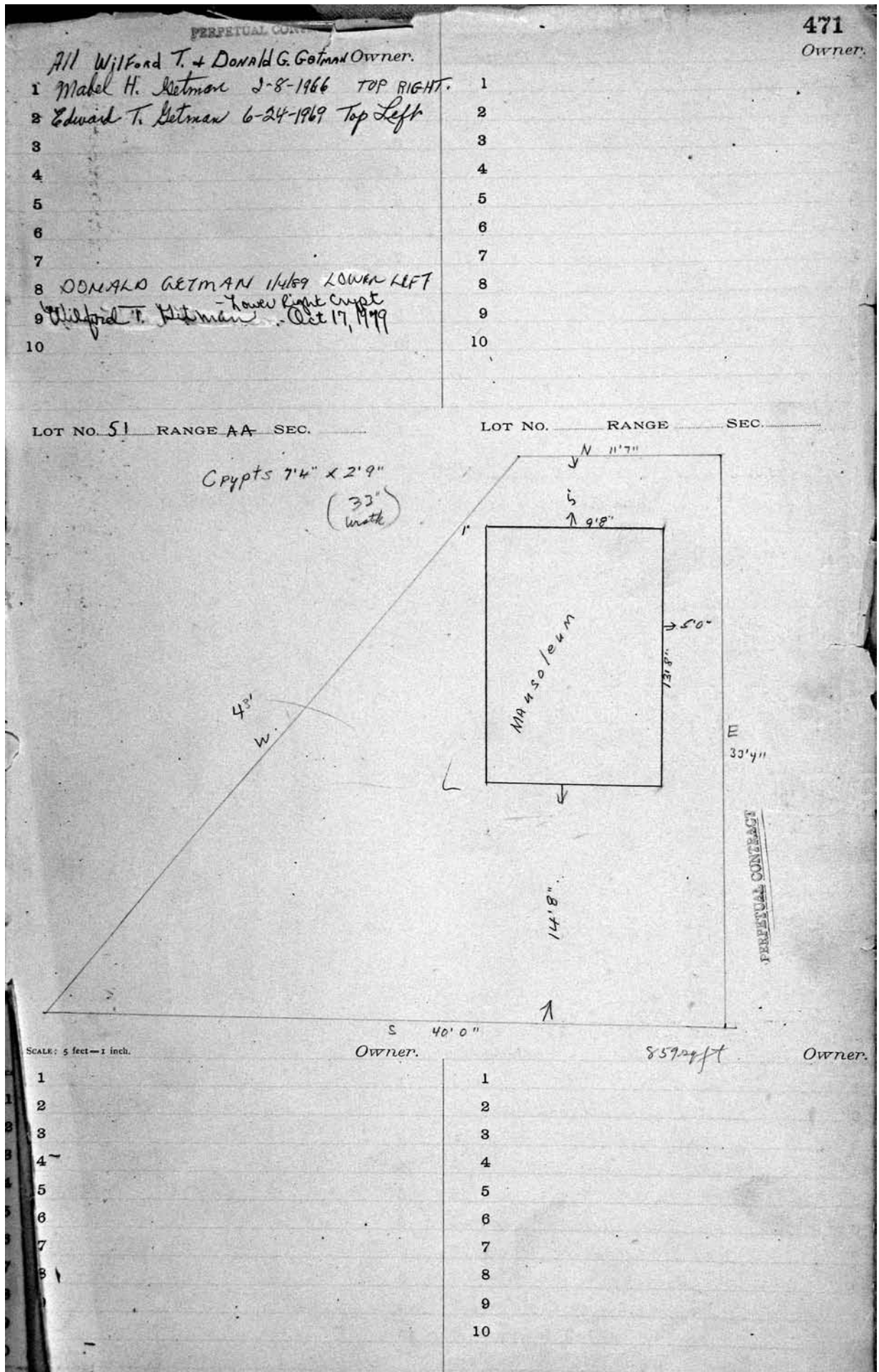


- NORTH TIER** Owner.
- 1 WILLIAM R. STODDARD 1-30-2004
 - 2 Hold Cashmere 3/31/05
 - 3 ARTHUR GARY CASHMERE 3-31-2005
 - 4 CHRISTINA BACHNER 12-9-2008
 - 5 GEORGE BACHNER 10-26-2006
 - 6 CORINE COLLINGTON-MILLER 8-14-04
 1. MID-TIER SA. ASHS ONLY
 2. P. JACKSON 3/25/06 cont^h # 8853
 3. THELMA MAE THORNTON 2-19-04
 - 4 Michael Apple 9/5/11
 - 5 Dennis Meeks SA. 1/11/05
 6. ALTMASE/McCloud SA. J. McCloud 500123 4/06
- LOT NO. 50 RANGE SEC. AA



- SOUTH TIER** 675' x 110' Owner.
- 1 DONALD S. JACKSON 4-15-2006
 - 2 PAULINE M. JACKSON 3-3-2006
 - 3 WILLIAM R. JACKSON RES 5-23-2006
 - 4 RES WALTER W BENTLEY 500127 PIF 4/06
 - 5 ROBERT BENTLEY 3-15-2005
 - 6
 - 7
 - 8
 - 9
 - 10

- SOUTH TIER** 690' x 110' Owner.
- 1 DEON SMITH 5-13-2006
 - 2 RES SALEEN JOHNSON 50008 PIF LAWRENCE ROAD
 - 3 CYNTHIA R. STANLEY 10-9-2004
 - 4
 5. CONNIE FREEMAN 2-21-2006
 - 6 BORIS RABOVSKIY 5/14/2004 Removed to AA, LOT 122, BR 17 9-19-2006
 - 7 AVAILABLE 7-06
 - 8 Note: All graves to are located to
 - 9 the corner of the Lots except
 - 10 mid Tier

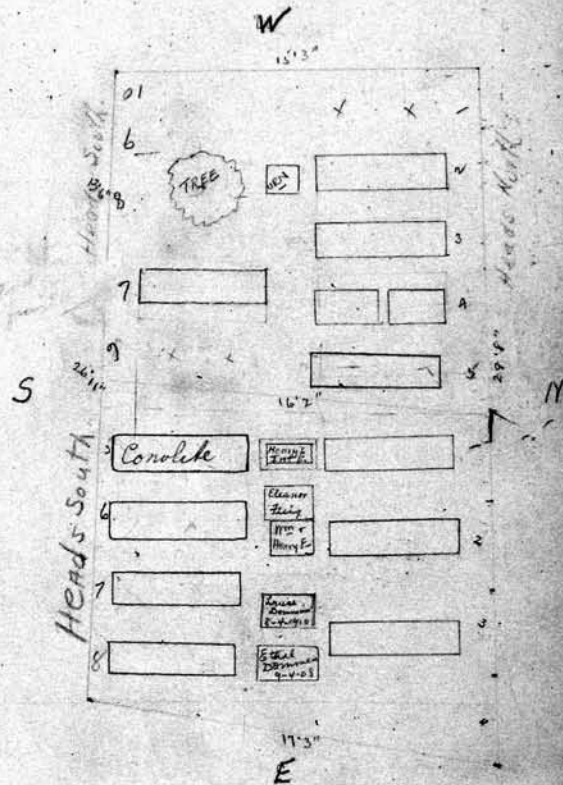


	Sold	Owner.		351	Owner.
1				J. A. P. Walter	W.P.T.
2				John A. P. Walter	8-29-1913
3				Emma M. F. Walter	
4				J. A. P. Walter Jr.	7-11-10-02
5				Charles Edward Walter	9-3-48
6					
7				Daisy B. Rhoad	7-1-1930
8					
9					
10					

LOT NO. 51 RANGE SEC. aa

For diagram see page 471
Getman.

LOT NO. 52 RANGE SEC. aa



SCALE: 5 feet = 1 inch.

- 1
- 2
- 3
- 4
- 5
- 6
- 7
- 8
- 9
- 10

Owner.

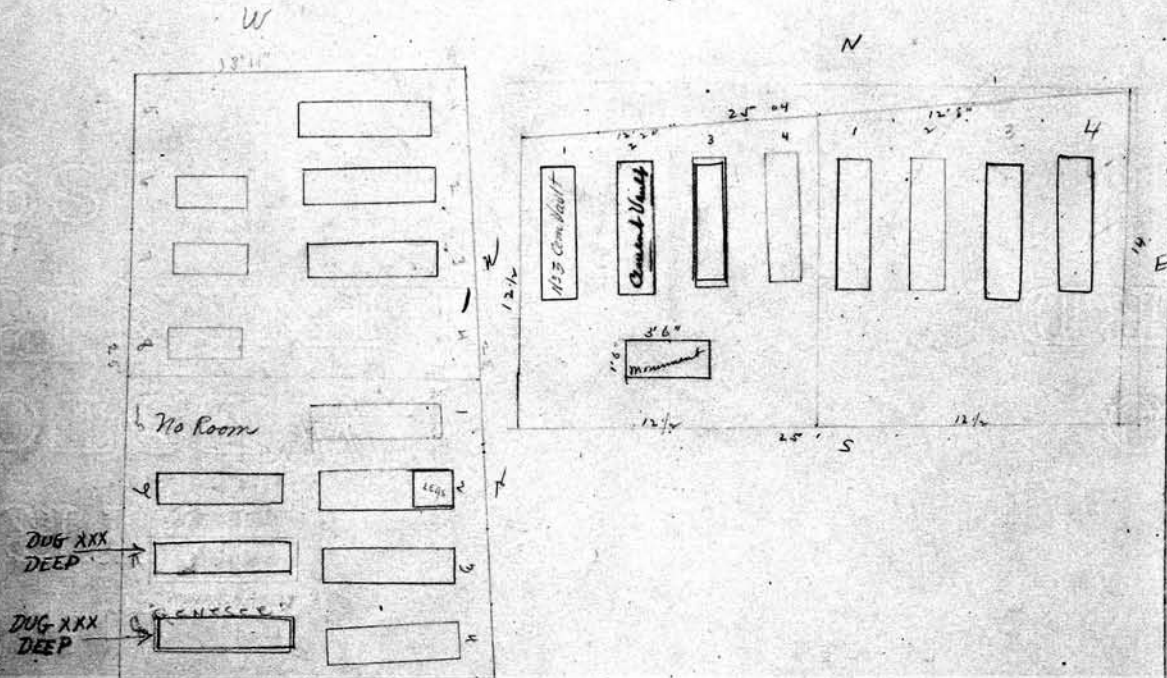
	Owner.		Owner.
1	John G. Fleig		John G. Fleig
2	Eleanor Fleig	1-26-1910	Eleanor Fleig
3	Emma Dahman	3-29-16	
4	RES. JULIA FLEIG		
5	Harold Page	12-14-1964	
6	Rosalie Fleig Page	9-33-1964	
7	Julia Fleig	5-23-1949	
8	Henry Fleig	3-18-41	
9			
10			

GRAND DAUGHTER
OF JULIA &
HENRY FLEIG
ONLY SURVIVING
HEIR

352	John G. Ruckdeschel ^{W.H.} Owner.	West 1/2 Anna Galloway ⁰ Owner.
1	John G. Ruckdeschel 4-4-17	1 Alonson G. Galloway 9-2-20
2	Sophia A. Ruckdeschel 2-10-1904	2 Anna Galloway 4-12-1910
3	Lydia C. Ruckdeschel 5-17-1900	3 Bertha G. Williams ^{Anna Galloway} 7-18-1935
4		4 Minnie E. Galloway 11-5-12-04
5		
6	Sophia Ruckdeschel	
7	Hulda Ruckdeschel 7-25-00	
8	Edna Ruckdeschel 6-25-00	
9		
10		

LOT NO. 53 RANGE SEC. 2A

LOT NO. 54 RANGE SEC. 2A



PERPETUAL CONTRACT

1	Theresa Lauterbach ⁰ Owner.
2	Peter Lauterbach 7-19-1927
3	Carl Lauterbach 4-13-12
4	Walter Lauterbach 11-9-07
5	No Room
6	Julia C. Lauterbach 10-26-1940
7	Albert Lauterbach 11-17-1954 ON BOTTOM
8	CLARA E. LAUTERBACH 4-1-1959 ON BOTTOM
9	
10	

PERPETUAL CONTRACT

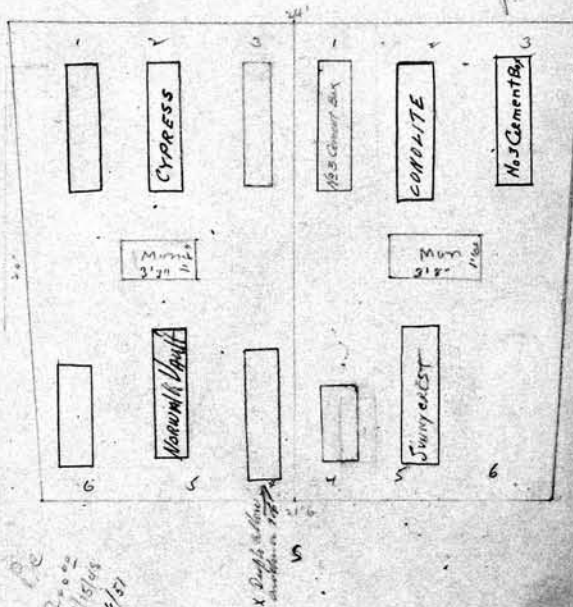
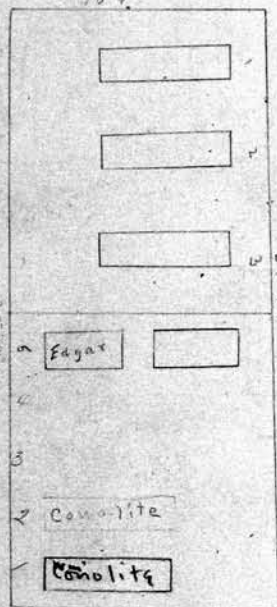
1	Fred. Stutzman 9-15-17
2	John C. Roggelin 12-20-18
3	Anna S. Roggelin 3-16-1956
4	Louise Stutzman 2-11-1956
5	
6	
7	
8	
9	
10	

Cornelius Vanderwarf, Est. 7. Owner.		PERPETUAL CONTRACT		353
W.Pt.	Peter W. Vanderwarf	Est. 7.	Mary Schaefer	Owner.
1	Cornelius Vanderwarf R 4-7-02	1	Henry Schaefer 3-8-19	
2	Ann E. Vanderwarf R 4-7-02	2	Mary Schaefer 4-4-1962	
3	Allen C. Vanderwarf. 10-7-18	3	Ernest L. Schaefer 6-1-1926	
4		4	Raymond E. Schaefer 6-11-1934	
5		5	Anna Maria Coyle 9-19-1964	
6		6	Frederick Schaefer 2-18-1929	Removed 11-8-1965
7			70 N.P.T. 309 R-6	
8				
9				
10				

Spaced for 3 Geo only

LOT NO. 55 RANGE SEC. aa

LOT NO. 56 RANGE SEC. AA



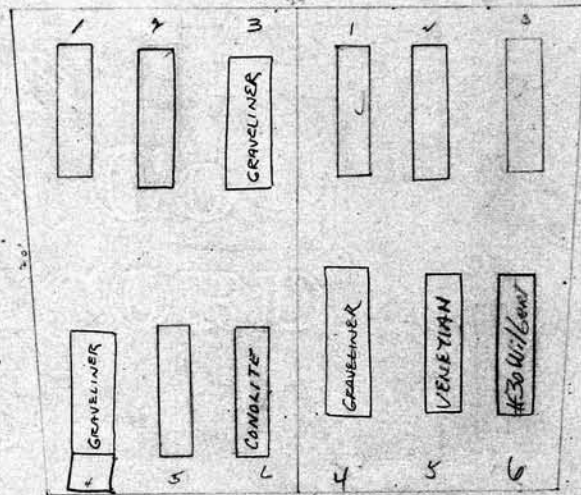
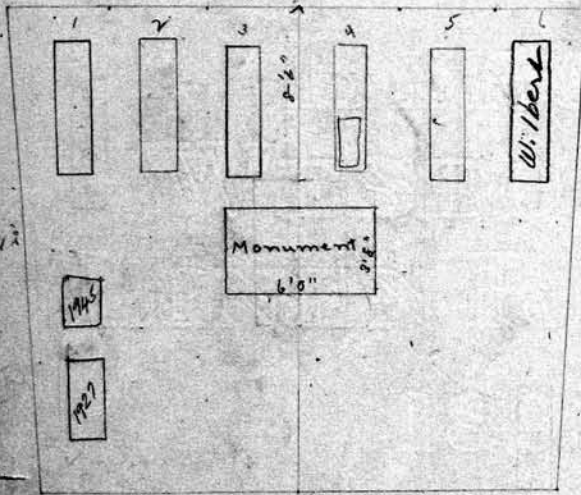
PERPETUAL CONTRACT	
W.Pt.	Edgar Schwanke Owner.
1	Wm F. Schwanke 4-10-1946
2	Minna Schwanke 8-27-1927
3	
4	
5	Edgar Schwanke R.B. 10-11-05 & Geo Schwanke R.B. 10-11-05
6	
7	
8	
9	
10	

PERPETUAL CONTRACT	
W.Pt.	Conrad G. Becker Owner.
1	Conrad G. Becker 3-6-1944
2	Marie E. Becker 1-19-1951
3	Henrietta A. Bessent 3-24-22
4	Charles Augustus Williams 1-7-1962
5	Laurence M. Becker 9-11-1947
6	Helena A. Becker R.B. 5-10-22
7	
8	
9	
10	

354		PERPETUAL CONTRACT	
All. Frank H. Phelps & Minnie E. Phelps. Owner.		East 1/2 James D. McNaught. Owner	
1	Frank H. Phelps 8-30-20	1	James D. McNaught 3-9-1939
2	Minnie Phelps 8-10-1927	2	Mary McNaught 12-24-19
3	Edna J. Murray 9-18-19	3	Mary McNaught 1-11-1937
4	Mina S. Phelps 2-22-23 Baby P. Phelps 2-19-23	4	
5	Harry Phelps 1-18-1933	5	BEATRICE BRIGHAM LEAR 10/20/64
6	Frank H. Phelps 3-20-1974	6	Chas Brigham R.B. 12-13-1958
7	Mary E. Johnson 3-19-1927. Baby Girl Dodgson 8-15-1925	7	
8		8	
9		9	
10		10	

LOT NO. 7 RANGE SEC. aa

LOT NO. 58 RANGE SEC. aa



SCALE: 3 feet = 1 inch. All. Frank H. Phelps & Minnie E. Phelps Owner.

1	
2	
3	
4	
5	
6	
7	
8	
9	
10	

PERPETUAL CONTRACT

West 1/2 Charles Kohl. Owner	
1	Charles Kohl - 6-16-1928
2	Paulina Kohl 12-27-1961
3	ROBERTA "ROBIN" HILDRETH 6-3-2008
4	TIMOTHY P. O'REILLY 11-20-08
5	Helen Ketchum 3-27-20
6	Karl L. Kohl 2-28-1949
7	
8	
9	
10	

city repurchased
plots 7 & 8

Andrew McGuidwin
 PERPETUAL CONTRACT
 East 1/2 *Alice D. Emery* Owner.
 John O. Emery 10-2-1883 Mabel Hamovitch 9-11-44
 John O. Emery R.B. 11-9-20 (deced)

1
2
3
4 *Andrew McGuidwin - 9-20-43*
 5 *Mary McGuidwin - 1-7-1971*
 6 *Sarah Jane Springer 3-14-1966*
 7
8
9
10 P.e. 150⁰⁰ 5/26/45

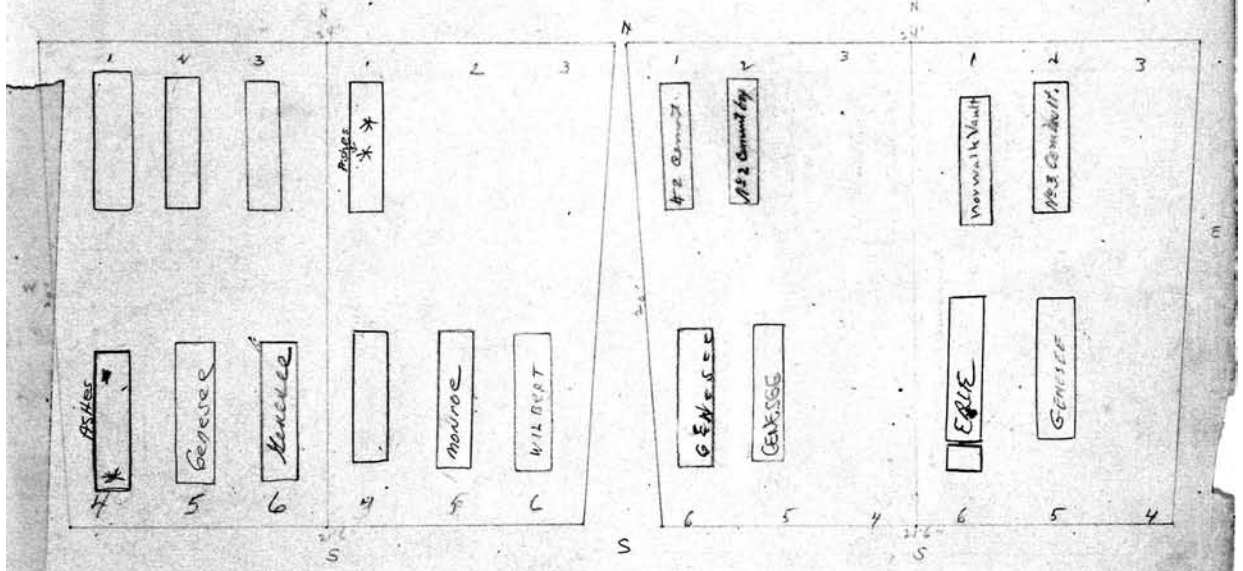
Restriction: John O. Emery (see above as to be buried in grave #1, Deceased wife Alice O. Emery 9/6/44) grave not to be moved or disturbed.

LOT NO. 59 RANGE A A SEC.

PERPETUAL CONTRACT. 355
 East 1/2 *Elijah Hamilton Eason* Owner.
 Elijah Hamilton Eason 4-4-1912 R.B. 6232
 Harriet B. Eason 11-14-20

1
2
3
4
5 *Hansat Seeh 10-5-1963*
 TRACY SPRINGER 5-5-2009 A2HES
 THOMAS SPRINGER 12/5/93
 6
7 CITY REPURCHASED
 8 GRAVES 3, 4, 6 9/27/93
 9
10

LOT NO. 60 RANGE SEC. 6a



See 9c

P.e. 200 1/5/49
 PERPETUAL CONTRACT
 West 1/2 *Willis A. Hammond* Owner.
 Florence E. Smith 12-12-1963
 Lurilla M. Hammond R.B. 5/1/20
 Willis A. Hammond 7-13-25
 Constance M. Drost Hammond 5-20-1885
 Willis Hammond 7-24-20 ASHES
 Edith S. Mc Donnell 9-4-1973
 Willis J. Mc Donnell 6-4-1973

1
2
3
4
5
6
7
8
9
10

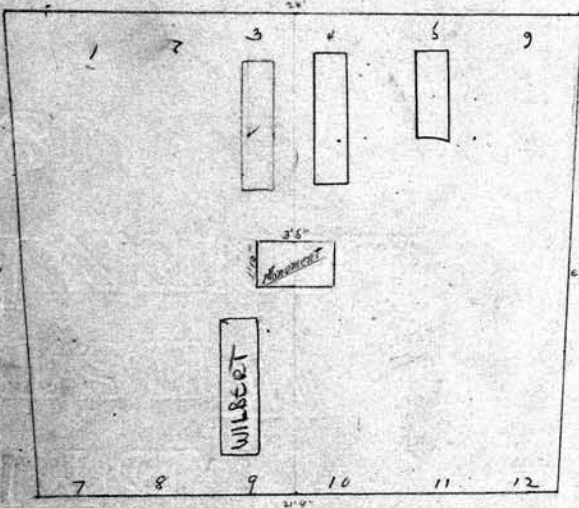
PERPETUAL CONTRACT.
 West 1/2 *Arthur E. Williams* Owner.
 Emerson Williams 3-2-23
 Elizabeth Williams 3-13-1922
 3
4
5 *Janice E. Williams 10-8-76*
 6 *Arthur E. Williams 11-21-70*
 7
8
9
10

356

#11 John Nottel PERPETUAL CONTRACT Owner.

- 3 John Nottel 7-24-1930
- 7. Mrs. Sarah Snyder 9/6/77
- 8 Dorothy Snyder
- 4 Florence Nottel R.A. 4-27-20
- 5 Mrs. Hosmer R.A. 4-27-20
- 6
- 7 Mrs. Lester Mitchell
- 8 Mrs. Klary Mitchell
- 9 Clarissa E. Schmitz 9-8-77
- 10 Mrs. Florence Schmitz
- 11 Mrs. Thomas Barber 7-2-2009
- 12 Mrs. Cynthia Barber

LOT NO 61 RANGE SEC. aa
See File



SCALE: 5 feet = 1 inch.

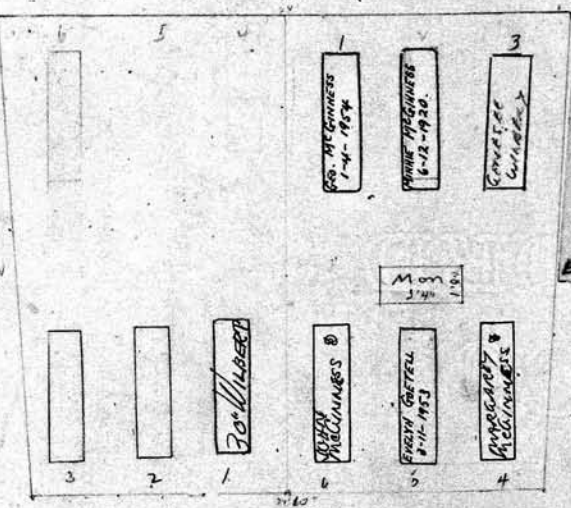
- 1
- 2
- 3
- 4
- 5
- 6
- 7
- 8
- 9
- 10

PERPETUAL CONTRACT

West 1/2 Minnie J. Randall Owner.

- 1 Homer J. Randall 12-30-1960
- 2 Grace Randall 5-17-1935
- 3 Anna Elliott R.A. 4-28-21
- 4
- 5
- 6 Anna M. Parkes 4-21-1928
- 7
- 8
- 9
- 10

LOT NO 62 RANGE SEC. aa
W.C. 150' 7/1/38
E.V. 150' 8/11/47



SEE ORDER ON FILE

See P.C.

Owner. East 1/2 John McGinness Owner.

- 1 John McGinness 1-4-1954
- 2 Minnie McGinness
- 3 FRANCIS P. MCGINNESS 9-9-76
- 4 MARGARET MCGINNESS
- 5 Evelyn Gretell 3-11-1953
- 6 JOHN J. MCGINNESS
- 7
- 8
- 9
- 10

3/7/54
vacant graves owned by
John J. McGinness
See file.

West 1/2 Caroline Schweikart Owner.

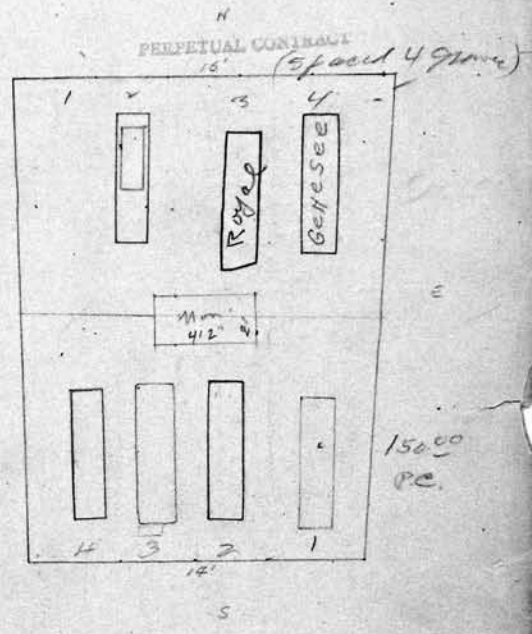
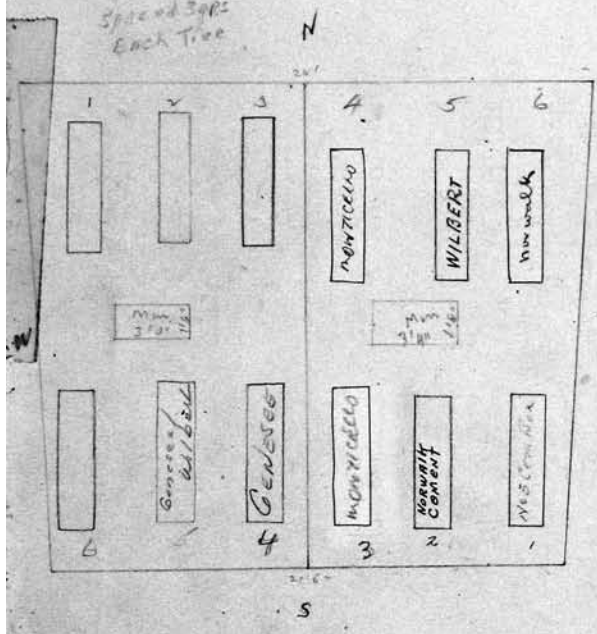
- 1 Louis F. Schweikart 11-3-20
- 2 Caroline Schweikart 6-11-1933
- 3 Lissa Dorn 5-13-44
- 4 Charles J. Rook 1-4-1973
- 5 Helen Rook 12-10-73
- 6 Louis F. Schweikart 10-10-1957
- 7
- 8
- 9
- 10

N 1/2 PERPETUAL CONTRACT 357
 #4 Raymond O. De Mallie & Frank L. Dodgson Owner.

- 1
- 2 Zepha D. Mallie ex wife R. O. De Mallie's Spt. 10/10/10
- 3 Ethel B. De Mallie 1-28-1985
- 4 Raymond O. De Mallie 9-2-1969
- 5
- 6
- 7
- 8
- 9
- 10

LOT NO. 163 RANGE SEC. aa

LOT NO. 164 RANGE SEC. aa



PERPETUAL CONTRACT

East 1/2 Winnie E. Handrix and Mabel L. Wilson: Owner.

- 1 Albert B. Handrix 10-27-19
- 2 Minnie E. Handrix 6-8-1938
- 3 DOROTHY DEVOS 7/14/1977
- 4 JAKE M. DEVOS 5/8/89
- 5 Mabel L. Wilson 11-9-1950
- 6 Arthur Wilson 9-14-1946
- 7
- 8
- 9
- 10

See GC

Restriction:
 Frank L. Dodgson to remain undisturbed.
 None Dodgson can be removed from South Side of monument.

PERPETUAL CONTRACT

South 1/2 Martin H. De Mallie & Frank L. Dodgson Owner.

- 1 Frank L. Dodgson 6-8-1933
- 2 Martin H. De Mallie 9-29-1960
- 3 Lillian S. De Mallie 9-13-1968
- 4 Sophie Gibbs 9-2-1942
- 5
- 6
- 7
- 8
- 9
- 10

308 Erhardt Richter & Bertha L Richter (His Wife)
 PERPETUAL CONTRACT
 N 1/2 George H. Baumgarter Owner.

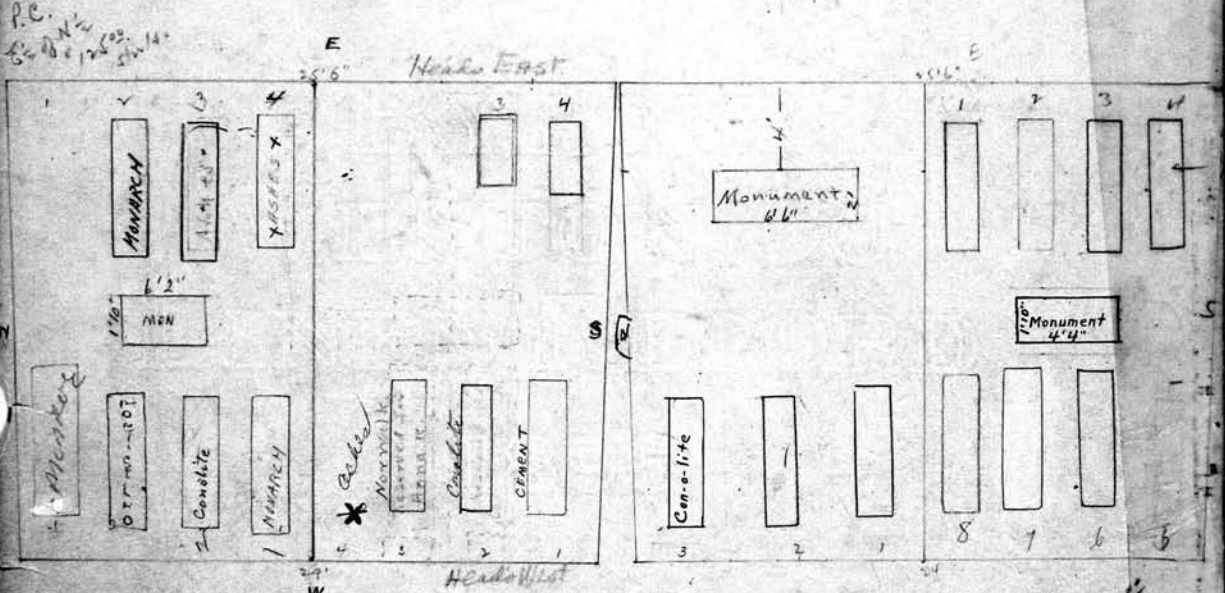
- 1
- 2 Margaret Kramer 1-17-1952
- 3 Fedor Willimick R.B. 10/16/1942 ^{Anna Willimick 5-21-40}
- 4 Hermine Pfeiffer R.B. 8-19-1933 ^{Josephine Pfeiffer}
- 5 Erhardt Richter es. 1-6-1968
- 6 Bertha L. Richter 9-13-37
- 7 ERHAROT A. RICHTER 2/24/86
- 8 Thelma Richter 9-24-1973
- 9 P.C. in mail 408.00 Per an. Coupon sheet, 2-21-86
- 10 Note Provision in deed provides for interment of Mrs Willimick in grave #4 with her husband.

LOT NO. 66 RANGE SEC. aa

PERPETUAL CONTRACT
 N 1/2 James & Mary Ernisse Owner

- 1 James J. Ernisse 7-31-1946
- 2 Mary Ernisse 8-16-1943
- 3 James R. Ernisse R.B. 5-12-1926
- 4
- 5
- 6
- 7
- 8
- 9
- 10

LOT NO. 66 RANGE SEC. aa



P.C. 250 1-13-59

5 1/2 Carl W. Anna Liebeneichen
 PERPETUAL CONTRACT
 SCALE: 5 feet = 1 inch.

- 1
- 2 Baby boy Liebeneichen 8-4-1921
- 3 Lois M. Liebeneichen 8-6-1926
- 4 Janice Liebeneichen 10-11-23
- 5 Carl W. Liebeneichen Jr. 1-7-1937
- 6 Carl W. Liebeneichen 4-11-1941
- 7 Anna Klingler Liebeneichen 2-17-1933
- 8 Anna L. Bronk 6-13-86
- 9
- 10

PERPETUAL CONTRACT
 5 1/2 Munzert & Rother Owner

- 1 Theodore W.G. Munzert, R.B. 4-29-
- 2 Magdalene Munzert 5-23-1934
- 3 Bertha Munzert 6-7-1951
- 4 Paul Munzert 7-24-53
- 5
- 6 Amelia M. Rother 8-21-1953
- 7 EUGENE ROTHER MD 11-15-1965
- 8 Harriet Munzert Rother 3-13-1968
- 9
- 10

Albert W.
PERPETUAL CONTRACT
 Owner: *N. 1/2 Klick*

1 *Carl B Klick 12-15-23*
 2 *Albert W. Klick 11-2-1946*
 3 *Augusta H. Klick 10-23-1958*
 4
 5
 6
 7 *William C Klick 7-3-78*
 8 *Arthur C. Klick 2-22-1960*
 9
 10

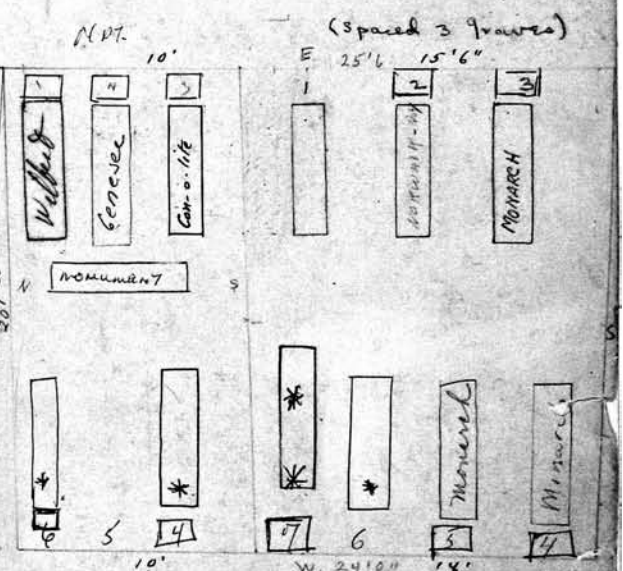
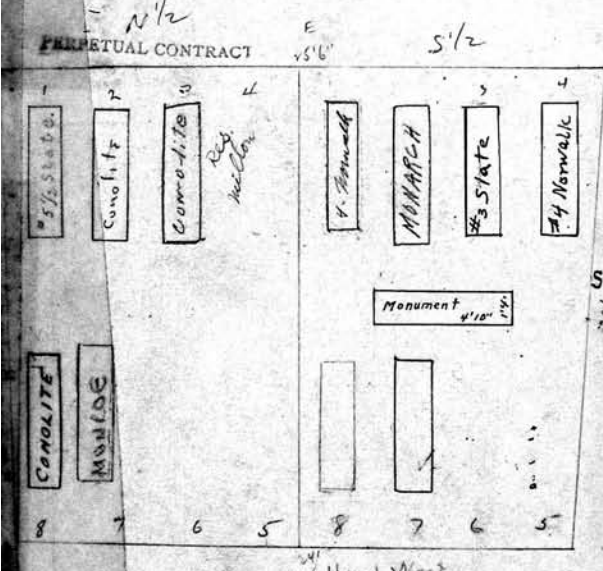
PC, not for 1967

359
 Owner: *N. 1/2 Lewis Band Madge A. Swift*

1 *Lewis B Swift 6-28-1967*
 2 *Madge A. Swift 2-6-1974*
 3 *Katherine A Swift RB. 6-8-1926*
 4 *WILLIAM V. SWIFT 11-20-99 ASHES*
 5
 6 *LEWIS SWIFT JR 3/26/92 ASHES*
 7
 8
 9
 10

LOT NO. 67 RANGE SEC. aa

LOT NO. 68 RANGE SEC. aa



PERPETUAL CONTRACT S 1/2 5 feet - 1 inch

Owner: *George J. Wagner*

1 *Judson Wagner - 7-15-1940*
 2 *George J. Wagner 6-21-1962*
 3 *Daisy E Wagner RB. 5-7-1926*
 4 *Geo. J. Wagner 6-14-1935*
 5
 6
 7 *Sadie Wagner 5-19-1947*
 8 *Wm. St. Wagner 7-7-1934*
 9
 10

see Order on file
PERPETUAL CONTRACT
 Owner: *S. St. John H. & Emma Smithers 195-21-1*

1 *Christina Trappenteller 2-3-1890 RB 5-14-29*
 2 *John H. Smithers - 3-20-1944*
 3 *Emma M. Smithers 6-21-60*
 4 *Charles A. Langenberger 7-12-1972*
 5 *Mabel S. Langenberger 4-16-1973*
 6 *7-5-2007 ASHES JEANNE P. WENRICH RES. John W. Wenzel*
 7 *ASHES CLAYS PICKARD 8/8/89 ASHES EDWARD Pickard 8-25-1982*
 8
 9
 10

360 PIF 2/190
ROBERT & CAROLYN BREWER Owner.

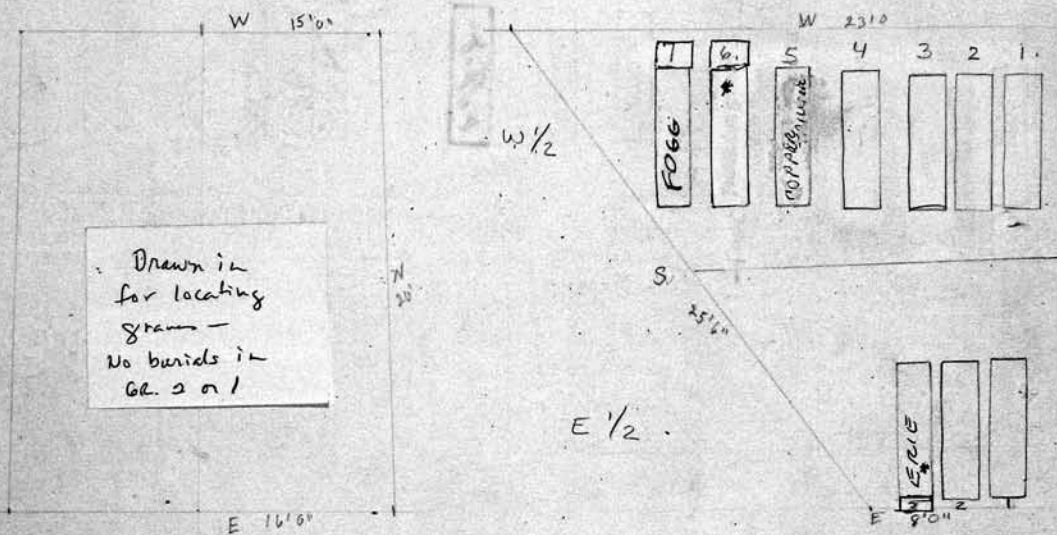
- 1
- 2
- 3
- 4
- 5
- 6
- 7
- 8
- 9
- 10

PIF 3/1/97
DR. KIRIL & NADEZDA DAMEUSKI Owner.

- 1
- 2
- 3 Res Dameuski, NADEZDA
- 4 Res Dameuski, NADEZDA
- 5 Res Dameuski, NADEZDA
- 6 ~~MISS~~ SANDRA F. ROBINSON, 12-5-2006
- 7 RES FOGG 3/06 PIF
- 8
- 9
- 10

LOT NO. 69 RANGE SEC. A A

LOT NO. 70 RANGE SEC. A A



SCALE: 5 feet = 1 inch.

310⁰⁰ Owner.

EAST 1/2

319⁰⁰ Owner.

- 1
- 2
- 3
- 4
- 5
- 6
- 7
- 8
- 9
- 10

- 1
- 2
- 3 ELMER P. BECHTOLD 8-6-2006
- 3 PATTY L. BERTOLD 10-12-00
- 4
- 5
- 6
- 7
- 8
- 9
- 10

PERPETUAL CONTRACT

W^{1/2} E. L. + L. B. Burns Owner.

- 1 Elizabeth L. Burns 4-2-1938
- 2 Letta B. Burns 7-31-30
- 3 James A. Burns
- 4 Mary A. Burns
- 5 MARRIE BICKNELL HOLMES 3/25/2000 ASBOS
- 6
- 7 Albert J. Burns, D.D.S. 4-7-1954
- 8 Jessie Reeve Burns 6-26-47

letter in file

361

Wm. J. Sutter W^{1/2} Owner.

- 1 John Sutter
- 2 Sarah Sutter 7-28-98
- 3 Henry Miller 9-7-03
- 4 Charles Miller 11-7-03
- 5 Emma Schurr 4-21-05
- 6 William Schurr 4-27-1931
- 7
- 8
- 9
- 10

See GC

LOT NO. 71 RANGE W SEC. AA

LOT NO. 72 RANGE W SEC. AA

E. + J. Klein Owner.

- 1 Jacob Klein 36-9-1911
- 2 Amelia Klein 5-3-1938
- 3 Amelia Klein 2-22-1910
- 4 Solomon H. Klein 6-23-99
- 5
- 6
- 7 Samuel Klein 7-23-25
- 8
- 9
- 10

E. + Geo W. M. Finkle Owner.

- 1 Geo W. Finkle 4-3-15
- 2 Margaret Finkle 11-14-1946
- 3 Minnie Finkle 6-16-05
- 4
- 5 Norman A. Boyce 12-23-1968
- 6 Nelke Boyce 1-25-1965
- 7
- 8
- 9
- 10

Spaces for 3 graves in South Tier

SPACED 4' x 6'
NO. TIER
8200.00
11-12-04
8150.00
9-21-29

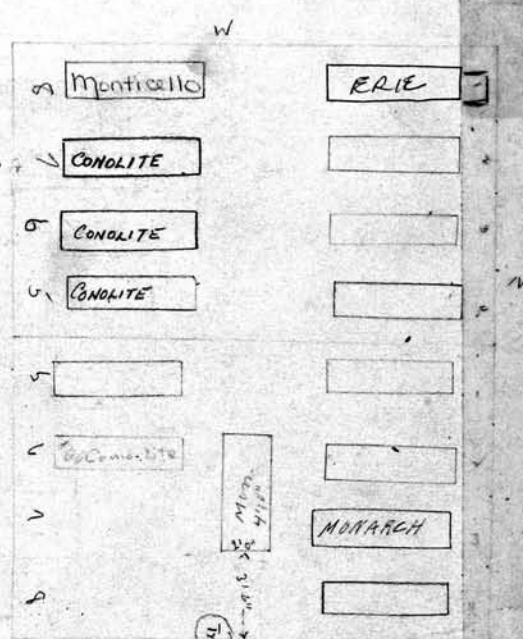
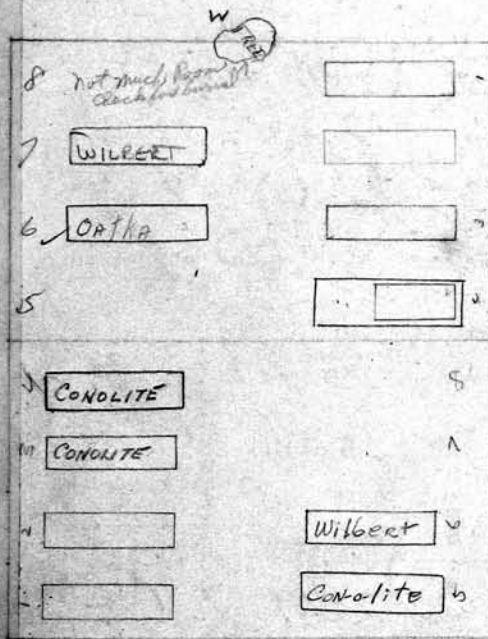
362

- West 1/2 - Eliza H. King Owner.
- 1 John C King RB 5-9-04
 - 2 Margaret King 2-24-1927
 - 3 Harry B King RB 5-9-04
 - 4 Wm Bailey 8-22-09 ELIZABETH H. KING. ON TOP 11-13-1951
 - 5
 - 6 Julia King Bailey 4-29-1955
 - 7 William J. Bailey 6-17-77
 - 8
 - 9
 - 10

- PERPETUAL CONTRACT
- West 1/2 Herman O. Klick Owner
- 1 CATHERINE CHAPMAN 4/3/95
 - 2 Ernestine Schramm 12-19-20
 - 3 Charlotte Klick 10-23-04
 - 4 John Klick 10-18-70
 - 5 Herman O. Klick 3-16-1950
 - 6 Minnie Klick 5-28-1957
 - 7 Edward L. Klick 11-7-1958
 - 8 Clara Haldoupis Lemmie 9-29-1984
 - 9
 - 10

LOT NO. 73 RANGE SEC. aa

LOT NO. 74 RANGE AA SEC. aa



PE 250.00 7-27-57

PE 1,700.00 11/3/48 250.00

PERPETUAL CONTRACT
W.S. only

PERPETUAL CONTRACT

- East 1/2 - Jeanette Grouse Owner.
- 1 Alfred C. Grouse 8-17-04
 - 2 Jeanette Grouse 8-12-09
 - 3 Leopold Grouse 3-13-1950
 - 4 Charles K. Grouse 5-31-1955
 - 5 Gertrude Grouse 8-13-1959
 - 6 Jane E. Goldstein 11-13-1947
 - 7
 - 8
 - 9
 - 10

- East 1/2 - Henry C. Heath Owner
- 1 Henry Ciampston Heath 3-7-41
 - 2 Jane C. Heath 1-11-19
 - 3 Minnie C. Heath 11-7-1962
 - 4 Wm H. Heath 3-6-1943
 - 5 Frederike R. Holt 10-25-1927
 - 6 Frances Heath Holt 3-6-1930
 - 7
 - 8
 - 9
 - 10

PERPETUAL CONTRACT

N.P. Henry Weston & Clifford J. Stothers Owners

- 1 *Henry Weston* 3-9-1936
- 2 *Katie M. Weston* 5-18-1918
- 3 *Rev. Harold August* 4-15-1964
- 4

S.P. Henry Weston & Clifford J. Stothers Owners

- 1 *Clifford James Stothers* 9-11-44
- 2 *Clara Weston Stothers* 4-29-1969
- 3 *Kenneth W. Stothers* ^{Clara W. Stothers 11-1-1913} 10-5-03
- 4 *Gordon H. Stothers* 6-26-17

PERPETUAL CONTRACT

E. Richard Hart Owner

- 1 *Richard Hart* 7-5-1931
- 2 *Caroline Hart* 3-13-24
- 3 *Wm. F. Hart* 9-11-2-12
- 4
- 5
- 6

PERPETUAL CONTRACT

S.P. of E. = George Vincent

- 1 *George Vincent* - 6-9-44
- 2 *Olive H. Vincent* 10-20-24
- 3 *Oliver Walters* 3-7-1936

LOT NO. 75 RANGE SEC. aa

LOT NO. 16 RANGE AA SEC.

P.C. 100 22
P.C. 100 22
320 100 22
4/10/10

Speed 29RS
Hept. 30. 24' 0"

Speed 29RS
Hept. 30. 21' 6"

PERPETUAL CONTRACT.

M.P. Josephine J. Neum Owner.

- 1 *John Neum* 11-4-07
- 2 *Josephine Neum* 1-2-1934
- 3
- 4
- 5
- 6
- 7
- 8
- 9
- 10

PERPETUAL CONTRACT

Stat. to Terese and Sara Lipsky Owner.

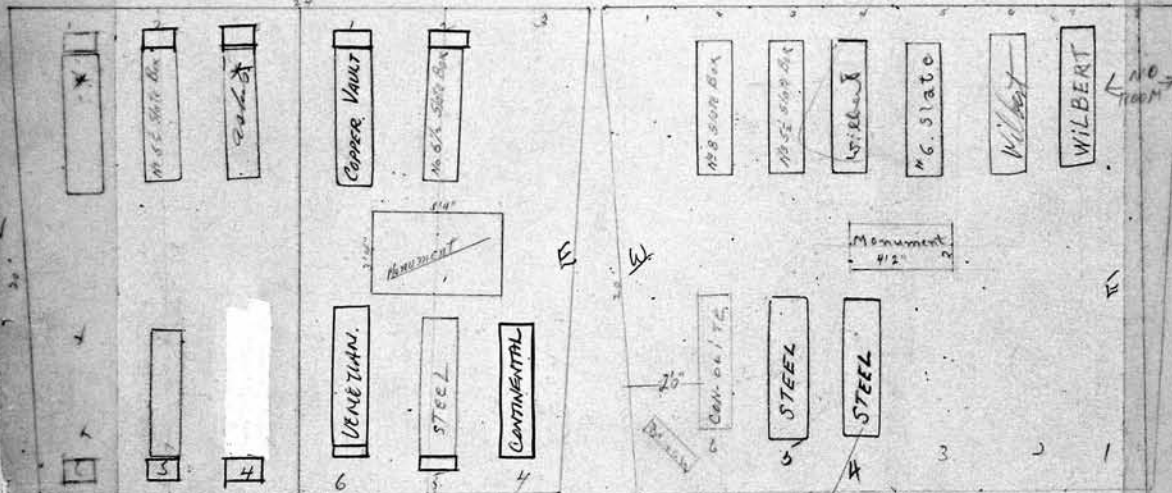
- 1 *Mendel Lipsky* 8-14-1914
- 2 *Pauline K. Lipsky* 7-29-1930
- 3 *Sara Lipsky* 7-31-1946
- 4 *Terese Lipsky* 5-18-1959
- 5
- 6
- 7
- 8
- 9
- 10

P.C.
1000
Planting
#2-20-30.
11/1/35
11/1/35
11/29/57

364 PERPETUAL CONTRACT		PERPETUAL CONTRACT	
E 1/2 J. H. Frasch, Owner.		All Henry J. & Kate Zimmer, Owner.	
1	William F. Frasch 4-15-1953	1	
2	Anna Frasch. 12-15-15	2	Katherine Knight 10-21-18
3		3	Marcella C. Knight 10-21-18
4	VERNA FRASCH 5-7-04	4	Henry J. Zimmer 6-14-46
5	Erlyn D. Frasch 12-3-1966	5	Katie Zimmer 12-10-25
6	LILLIAN FRASCH 9/10/91	6	Walter G. Zimmer 9-21-1967
7		7	Katherine Coveny Zimmer 6-12-1968
8		8	
9		9	
10		10	

LOT NO. 77 RANGE SEC. aa

LOT NO. 78 RANGE SEC. aa



#4 was recorded on the wrong side - corrected in red.

Handso Spaced 6 Graves

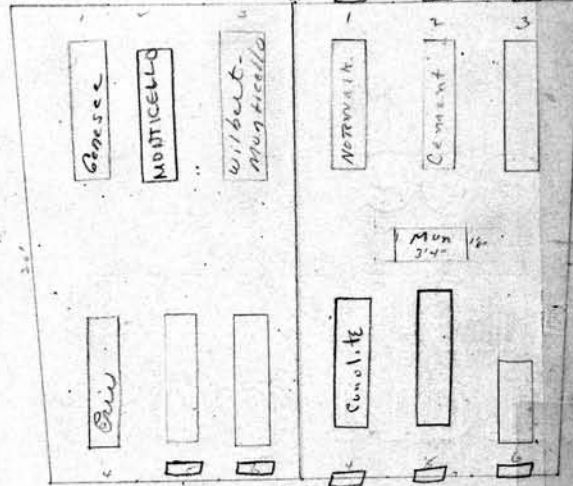
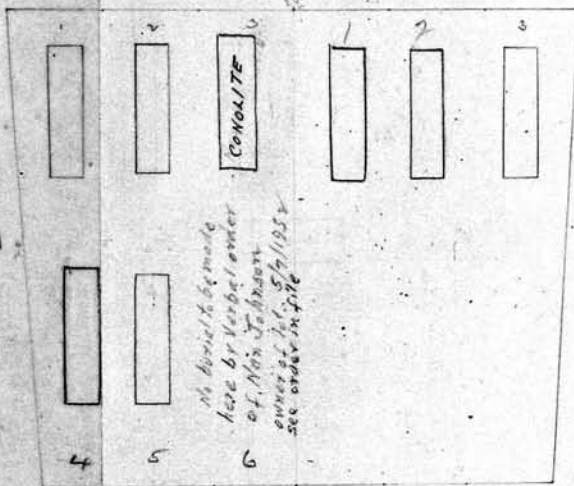
PERPETUAL CONTRACT		PERPETUAL CONTRACT	
Margaret Martell, Owner.		Owner.	
1	John H. Cayford 9-24-1964 ASHES	1	
2	Jennie Martell 7-2-17	2	
3	Margaret M. Cayford 8-5-40 - Ashes	3	
4		4	Edna Schroth 2-24-1956
5	Margaret Howard 8-11-1924 * Thomas H. Martell * Josephine D. Martell	5	William A. Schroth 10-27-1952
6		6	Earl C. Schroth 12-10-1934
7		7	
8		8	
9		9	
10		10	

Spaced for 6 Graves only

PERPETUAL CONTRACT		365	
East 1/2	John & Katherine Lebbert. Owner.	East 1/2	Wm & Caroline Marks. Owner.
1	John Lebbert 1-3-1955	1	William Marks 3-27-1934
2	Katherine Lebbert 4-4-1951	2	Caroline A. Marks 12-13-1927
3	Emma A. Seidel 11-4-11-4-1918	3	Alfred Marks 11-30-19
4		4	Edward Marks 8-19-1947
5		5	Isabel H. Costick 12-22-1956
6		6	Franklin Marks. 12-6-18
7		7	
8		8	
9		9	
10		10	

LOT NO. 79 RANGE SEC. aa

LOT NO. 80 RANGE SEC. aa



PERPETUAL CONTRACT			
West 1/2	Nan Johnson. Owner.	West 1/2	Emma Stark. Owner.
1	Christophe C. Johnson. 11-8-18	1	Mabel B. Stark 2-7-1973
2	Madora Johnson 4-18-35	2	Tullie S. Rolfe Oct 31, 1949
3	Nancy J. Johnson 3-27-1954	3	Charles E. Rolfe 4-24-75
4	Sanford B. Johnson 10-31-1957	4	Florence Stark 1-25-84
5	Emma A. Johnson 9-8-1949	5	Emma Stark 2-6-1928
6		6	Conrad Stark 12-6-18
7		7	
8		8	
9		9	
10		10	

366

Est. Frank E. and Clara J. Cooper Owner.

- 1 Frank E. Cooper 7-29-1945
- 2 Clara J. Cooper - 8-25-1943
- 3
- 4 Florence E. Hughes 3-29-1969
- 5 Baby Hughes - 7-2-1943
- 6 Mortimer E. Hughes. 11-21-18
- 7
- 8
- 9
- 10

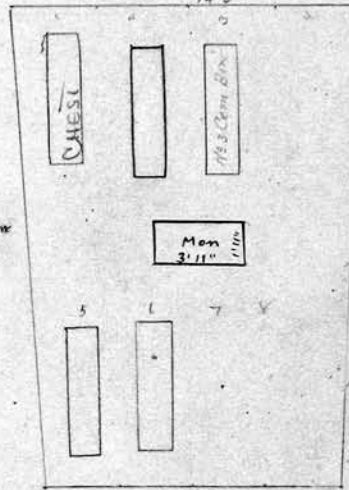
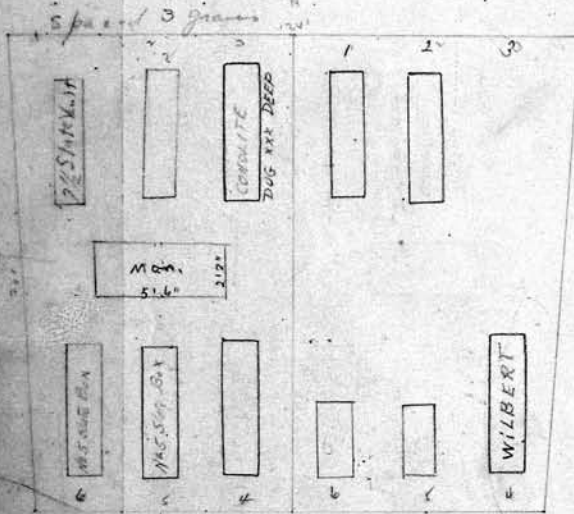
PERPETUAL CONTRACT

A11 Charles W. Silcox Owner.

- 1 Majorie E. Conway - 6-26-79
- 2 Chas. W. Silcox 8-26-1960
- 3 Ada B Silcox R.B. 5-15-42
- 4
- 5 Leland J. Silcox 5-21-40
- 6 Sarah E. Silcox, 7-1-25
- 7
- 8
- 9
- 10

LOT NO. 81 RANGE SEC. AA

LOT NO. 82 RANGE SEC. AA



P.C. 5/2/41
 200.00
 P.C. 750.00
 6-2-58

P.C. 250.00
 11-26-60

P.C. 5/1/41
 200.00
 3/1/42

Est. Jacob and Elizabeth Lethler Owner.

- 1 Jacob Lethler 7-31-1928
- 2 Elizabeth N. Lethler 8-22-1933
- 3 Emma L. Martens 10-8-1942
7-25-1957
- 4 Elizabeth Near 2-22-19
- 5 Henry O. Near 12-25-19
- 6 Henry Near 6-17-1953
- 7
- 8
- 9
- 10

- 1
- 2
- 3
- 4
- 5
- 6
- 7
- 8
- 9
- 10

367

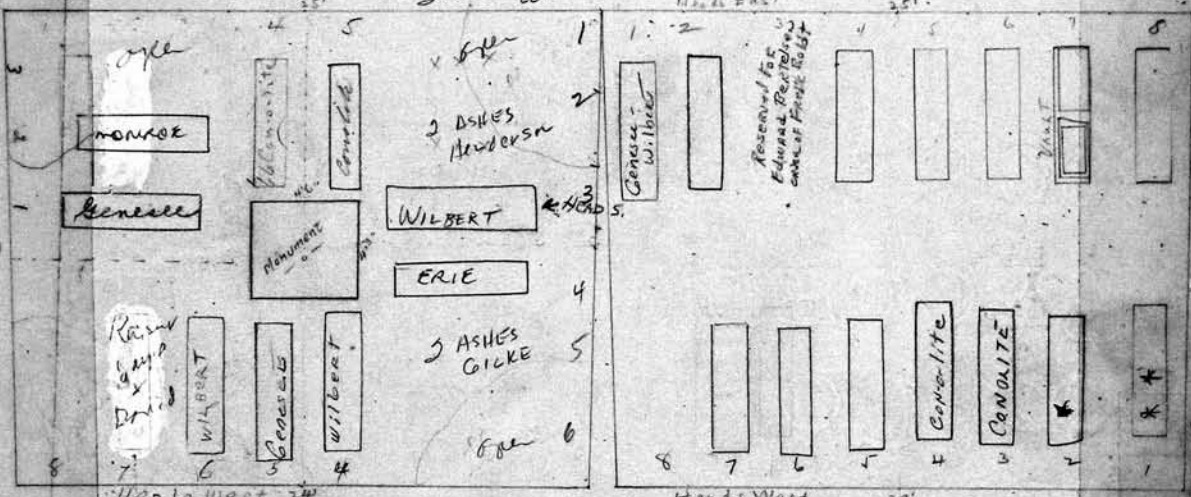
All James T. and Stella Dickinson Owner.
 1 William P. Lippard 4-19-71
 2 HELEN LIPPARD 4/16/84
 3
 4 James T. Dickinson 5-2-1929.
 5 Stella Dickinson 10-23-42
 1. LEONARD HENDERSON 6/16/1964
 2 LOIS RICKINSON HENDERSON HILL
 3 LEONARD HENDERSON 6/16/1964
 4 LOIS HENDERSON HILL 6/16/84
 5
 6 See File For Future Interments

att. Frederick Boldt. Owner.
 1 Frederick C. Boldt 9-26-75
 2 Irene E. Boldt 5-20-1953
 3
 4 Elsie B. Burtelarn 11-13-77
 5 Harvey E. Boldt R.B. 4-11-73
 6 Adolph Boldt R.B. 4-11-73
 7 Edna Boldt 5-21-70 Edna G. Boldt
 7 Harold Boldt R.B. 4-11-73 Fina Boldt R.B. 4/6/73
 8 Norman J. Boldt 9-5-62
 9
 10
 7-Inured Remains of the 3-Behind-8-21-1970 See GC

LOT NO. 83 RANGE SEC. aa

LOT NO. 84 RANGE SEC. aa

See File Oct. 2002



SCALE: 5 feet = 1 inch. W. Tice

Owner.

1
 2
 3
 4 Albert D. Kaiser M.D. 11-3-1955
 5 Margaret H. Kaiser 8-25-71
 6 Margaret Kavan Fisher Oct 3, 1967
 7
 8
 9
 10

See file remains of
 Barbara Seefeldt will
 go in Gr 2 5/30/90

ASHES Emil Brown 4-27-1963 Owner
 Ashes Frieda L. Brown R.B. 9-10-51
 1 Jacob Knobchenberger 11-24-1933
 2 ELIZABETH GIARDINO 5/30/90 AD
 Anna Maria Mowden 1-17-1946
 3 Frederick J. Staublin 5-26-1958
 4 Margaret Staublin R.B. 2-26-1956
 5 Frederick Boldt 7-10-40
 6 Frederika E. Boldt 10-14-40
 7 Percy Boldt 4-1-1921
 8
 9
 10

NE 1/4 85 AA

PERPETUAL CONTRACT

NE 1/4 Edward Payson Clark Owner.

- Edward H. Clark.
- Anna L. Prizer ^{Hamp Prizer - 4-14-41} ^{ashes} 12-26-80
- Leonard F. Brownell ^{R.B.} - 3-27-41 ^{ashes on file}
- Lula M. Brownell 6-28-1956
- Lucille M. Pease & Walter M. Pease.
- Walter M. Pease ^{R.B.} 9-25-1958
- Lucille M. Pease ^{R.B.} 9-25-1958
- JANE S. PEASE ^{ashes} 11-1-04 WARREN S. PEASE ^{ashes} 11-20-2007

LOT NO. 85 RANGE SEC. aa

NE 1/4 86 AA

PERPETUAL CONTRACT

N 1/2 Francis L. Bingeman Owner.

- John S. Bingeman R.B. 10-16-25
- Frances Louise Bingeman 12-6-1947
- Russell Bingeman 3-29-1952
- Elizabeth L. Bingeman 3-9-78
- William H. Wagner ^{FRANCIS B. WAGNER 11-10-2005} 10-12-90
- Earl Russell Bingemans Inft R.B. 10-16-25
- Mr. Bernard Wegg AF
- Mrs. Lura Wegg AF

LOT NO. 86 RANGE SEC. aa

Diagram showing plots with labels: WILBERT, ASHES, CONCRETE, MONARCH, ERIC, LINDA LEE, etc.

NE 1/4 85 AA

PERPETUAL CONTRACT

CHARLES, CAROL & MARGARET CHILDREN

Smith, Charles E. & Margorie L. Dorkey Owner.

- CAROL DORKEY 9-27-2009 ASHES
- PEGGY DORKEY 6/7/84 ASHES ^{ashes on file}
- Charles Dorkey 12-18-1971
- Margorie L. Dorkey 5-12-89
- Eric A. Dorkey, A.B. 12-31-25
- Fred B. Lyddon 9-19-1962

SCALE: 5 feet = 1 inch.

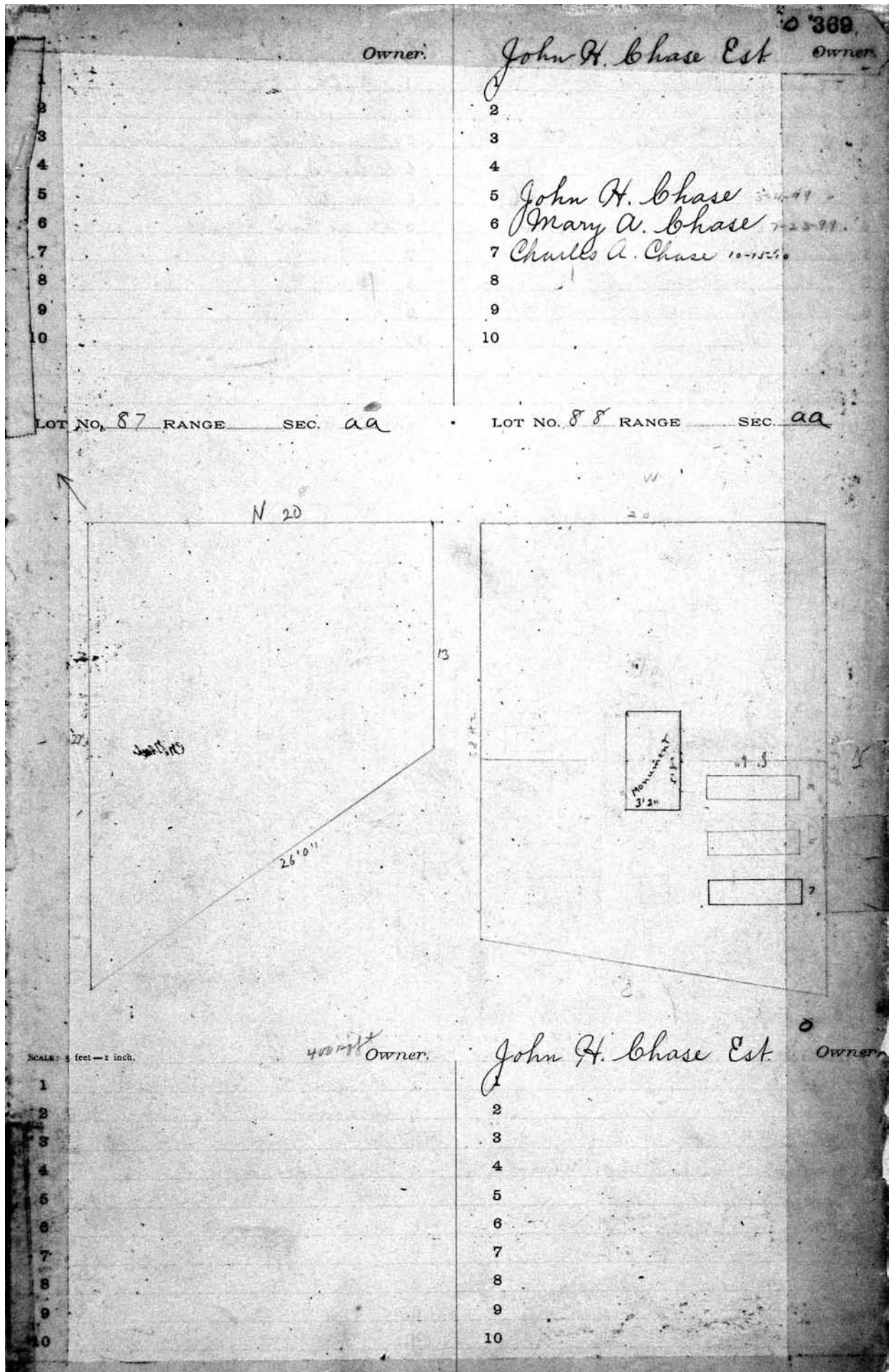
NE 1/4 86 AA

PERPETUAL CONTRACT

Sr William E. & Pauline T. Schwing Owner.

- William Schwing 10-20-1930
- Pauline Theroa Schwing 8-9-1948
- LINDA LEE 7/8/94
- Gerald Chapman Lee 1-27-1957
- Alice Schwing 5-25-1970

Diagram showing plots with labels: WILBERT, ERIC, LINDA LEE, etc.




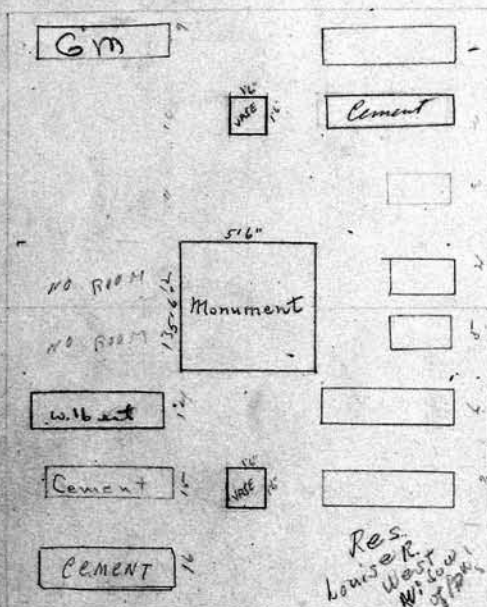
370 PERPETUAL CONTRACT		PERPETUAL CONTRACT	
Owner.		Owner.	
1 Charles C. West 4-30-1911		1 Mary P. Sill 8-13-01	
2 Grace Darling Ross - 3-22-1943		2 Mary P. Sill 9-22-05	
3 Margaret E. West 7-16-00		3 Bessie White Sill 12-20-1945	
4 Charles L. West 8-6-15		4 Henry E. Kip 3-16-1957	
5 Margaret C. West 6-9-15		5 Anna Sill Kip 10-9-1952	
6 Lillian J. West 8-6-15		6 Henry Kip's Infant 12-12-13	
7 Paul J. West 9-13-17		7	
8 Res. Louise R. West Widow of Paul		8	
9 Ruth Elizabeth West 1-20-84		9	
10		10 only 3 qrs to go on East 1/2	

LOT No. 89 RANGE SEC. Aa

LOT No. 90 RANGE SEC. Aa

1/2 200.00
5/21/46

PERPETUAL CONTRACT



PERPETUAL CONTRACT 20'

PERPETUAL CONTRACT

Scale 5 feet = 1 inch.

Owner.

Owner.

1	
2	
3	None
4	Margaret Rocelle Tibbets 1-9-1948
5	Lynnan G. Tibbets 11-18-1931
6	Grace H. Tibbets 8-2-1943
7	
8	
9	
10	

Owner.	
1	8 1/2 Ida C. Marshall
2	Simon T. Marshall
3	Barbara C. Marshall
4	Albert Cook R.B. 6-7-1951
5	Ida Culross Cook 1-6-1955
6	John Culross 5-12-09
7	Walter May 10-10-1931
8	
9	
10	

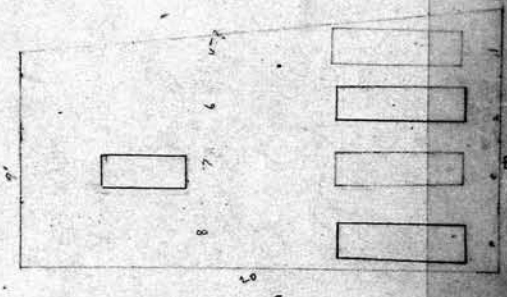
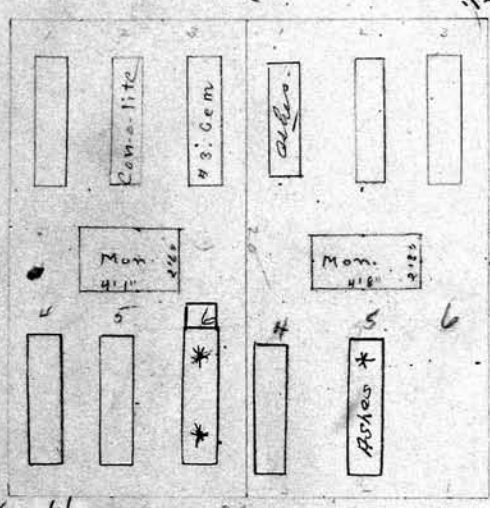
0371

PERPETUAL CONTRACT

Lot 91		Lot 92	
OWNER		OWNER	
1	<i>C.E. Woodward</i>	1	<i>All Bruehahn Fullam</i>
2	<i>Charles E. Woodward - 9-11-40 Ashes</i>	2	<i>Albert H. Bruehahn</i>
3	<i>Alice Woodward 4-8-24</i>	3	<i>Louise Bruehahn 9-9-19 Only 4 rows in tier</i>
4	<i>Ida Woodward #aygoni 8-24-1948 Ashes</i>	4	<i>Marie L. Fullam 5-1-04</i>
5	<i>Ida C. Woodward 10-27-1960</i>	5	<i>Albert Bruhan 1-28-1946</i>
6		6	
7		7	<i>Elmer R. Fullam 7-8-07</i>
8		8	
9		9	
10		10	

LOT NO. 91 RANGE SEC. aa

LOT NO. 92 RANGE SEC. aa



PERPETUAL CONTRACT

Lot 91		Lot 92	
OWNER		OWNER	
1	<i>Mary A. Anderson</i>	1	
2	<i>Geo. Anderson</i>	2	
3	<i>Mary A. Anderson - 10-23-1928</i>	3	
4	<i>Sara M. Anderson 12-27-23</i>	4	
5	<i>Lillian Anderson - 8-16-1944</i>	5	
6	<i>George E. Anderson 9-8-1950</i>	6	
7	<i>FRANCES H. ANDERSON R.B. & T 1959</i>	7	
8	<i>GEORGE K. ANDERSON 5-9-2022 ASHES</i>	8	
9		9	
10		10	

372 Sec 100 AA

All-Oliver S Oppenheimer Owner.		Owner.
1 Benjamin Freeman 1-21-03	1	
2 Fannie Oppenheimer 2-13-03	2	
3 Lorena Oppenheim 2-20-40	3	
4	4	
5	5	
6	6	
7	7	
8	8	
9	9	
10	10	

LOT NO. 93 RANGE SEC. a a LOT NO. 94 RANGE SEC. a a

No such lot

Scale: 5 feet = 1 inch.

Owner.		Owner.
1	1	
2	2	
3	3	
4	4	
5	5	
6	6	
7	7	
8	8	
9	9	
10	10	

373

Owner

Anna M. Sorg $\frac{1}{2}$ Owner.

- 1 E. Reinhardt + Reinhardt
- 2 George Sorg.
- 3 Anna Sorg
- 4 Ernest Reinhardt 10-20-03
- 5
- 6 + Asher Hilda Reinhardt 7-2-1964
- 7 As also Bertha Reinhardt R.R. 2-23-53 - East Side Gate
Daniel L. Harris R.R. 10-12-43 (Cross West West Side)
- 8 Herman Galt 10-2-1934
- 9 Geo T Sorg Single
- 10 George P Sorg
- 11 Harry E Sorg } R3 } 2 1/2 ft to a gr
- 12 Adrine I Sorg }

- 1
- 2
- 3
- 4
- 5
- 6
- 7
- 8
- 9
- 10

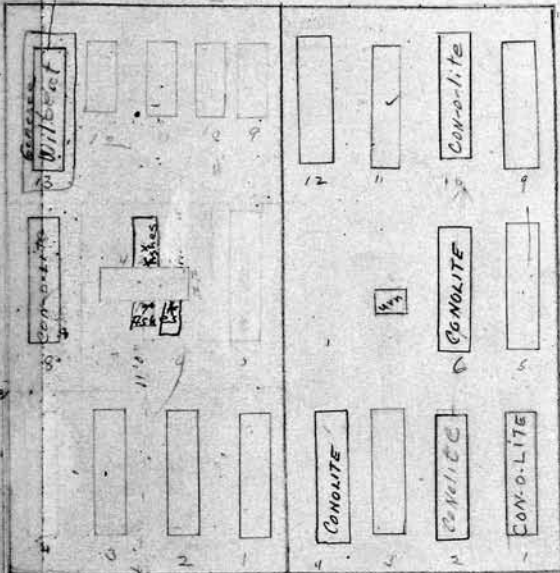
LOT NO. 95 RANGE SEC. aa

- 13 Charles Eckhart 10-13-1948
- 13 Clara R. Eckhart 5-16-1923

LOT NO. 96 RANGE SEC. aa

See page # 466 for diagram

Any Extra Depth
Allow Another
Interment on Top



SCALE: 5 Feet - 1 inch
Holborn + Muisius Owner.

- 1 Henry Holborn 1-31-1934
- 2 Caroline Holborn - 12-29-1943
- 3 Lujda L. Holborn 7-15-00
- 4 John D. Concoran 7-5-1957
- 5 John Wagner 9-27-18
- 6 Augusta H. Wagner 6-20-1949
- 7
- 8
- 9 Fred Muisius 7/13/1911
- 10 Katherine Muisius 8-19-1942
- 11 John C. Casey 10-3-1930
- 12 Merton W. Wagner 8-10-1913

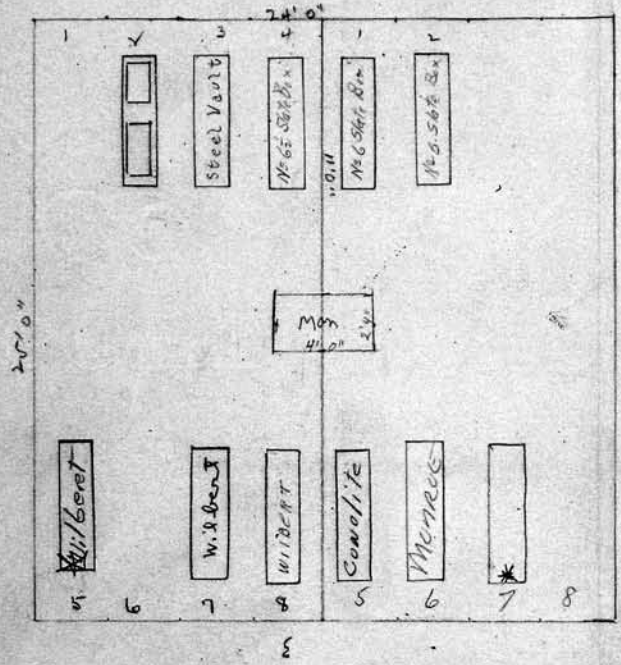
- 1
- 2
- 3
- 4
- 5
- 6
- 7
- 8
- 9
- 10

Owner

466	<i>Mr Kreckman & Shoemaker</i> Owner.	<u>PERPETUAL CONTRACT</u>	0 <i>11/2</i>
1		1	<i>Jeremiah Corcoran</i> Owner.
2	<i>Lillie Liljeborg, Supt Shoemaker & Geo Kreckman</i>	2	<i>Jeremiah Corcoran</i> 6-16-12
3	<i>Margueritha Kreckman</i> 12-20-23	3	<i>Mary E. Corcoran</i> 8-28-12
4	<i>Charles Kreckman</i> 11-27-1913	4	
5	<i>Michael J. M. Carthy</i> 12-28-1951	5	<i>John Dennis Corcoran</i> 7-5-1951
6		6	<i>Catharine P. Corcoran</i> 8-26-74 <i>Blanche C. Randall</i> 4/10/85
7	<i>Blanche Kreckman Shoemaker</i> 8-17-1942	7	<i>Merle J. Randall</i> 5-26-1972
8	<i>Daniel Shoemaker</i> 4-22-44	8	
9		9	
10		10	

LOT NO. 96 ~~No. 96~~ SEC. AA LOT NO. _____ RANGE _____ SEC. _____

See pg 9



SCALE: 5 feet = 1 inch.

	Owner.		Owner.
1		1	
2		2	
3		3	
4		4	
5		5	
6		6	
7		7	
8		8	
9		9	
10		10	

874

W 1/2 *W. & E. Schulz* Owner.

1 *Conrad Schulz*

2 *Anna M. Schulz 10-28-1946*

3 *ANNA M. SCHULZ 5-3-1968*

4

5 *Gottliet Schulz 5-4-05*

6 *Caroline Schulz 12-17-09*

7 *William J. Schulz 1-17-17*

8 *Caroline Schulz 4-19-1928*

9

10

PERPETUAL CONTRACT

N 1/2 Carter & Hulda Frisch Owner.

1 *Peter C. Frisch 7-7-1931*

2 *Hulda Frisch 2-26-1938*

3 *Walter P. Frisch 1-2-1933*

4 *William J. Elliott 9-11-1954*

5 *William P. Carter - 7-31-1943*

6 *Edna F. Carter 4-29-74*

7 *Frieda S. Elliott 8-23-1967*

8 *Louise Stelky - 10-16-44*

9

10

LOT NO. *97* RANGE _____ SEC. *aa*

LOT NO. *98* RANGE _____ SEC. *aa*

ON

N

SCALE: 3 feet = 1 inch

SW 1/4 Mary E. Cronk

SE 1/4 Eliz. M. Cronk Owner.

1 *Catherine S. Adams 7-5-21*

2 *William Cronk 4/3/03*

3 *William P. Cronk 3-13-03*

4 *James Adams 5-19-1931*

5 *Tim J. Cronk 2-11-1931 R.B. 4-9-1931*

6 *Mary E. Cronk 1-3-1934 R.B. 3-28-1934*

7

8 *Emma Cronk Norton 4-22-1961*

9

10

South 1/2 Frederika Blassi Owner.

1 *Philip Blassi 8-30-03*

2 *Frederika Blassi 4-28-06*

3 *Hilke J. Van De Walle 12-11-78*

4

5 *Charles F. Blassi 11-17-1941*

6 *Luille Blassi 12-1-1932*

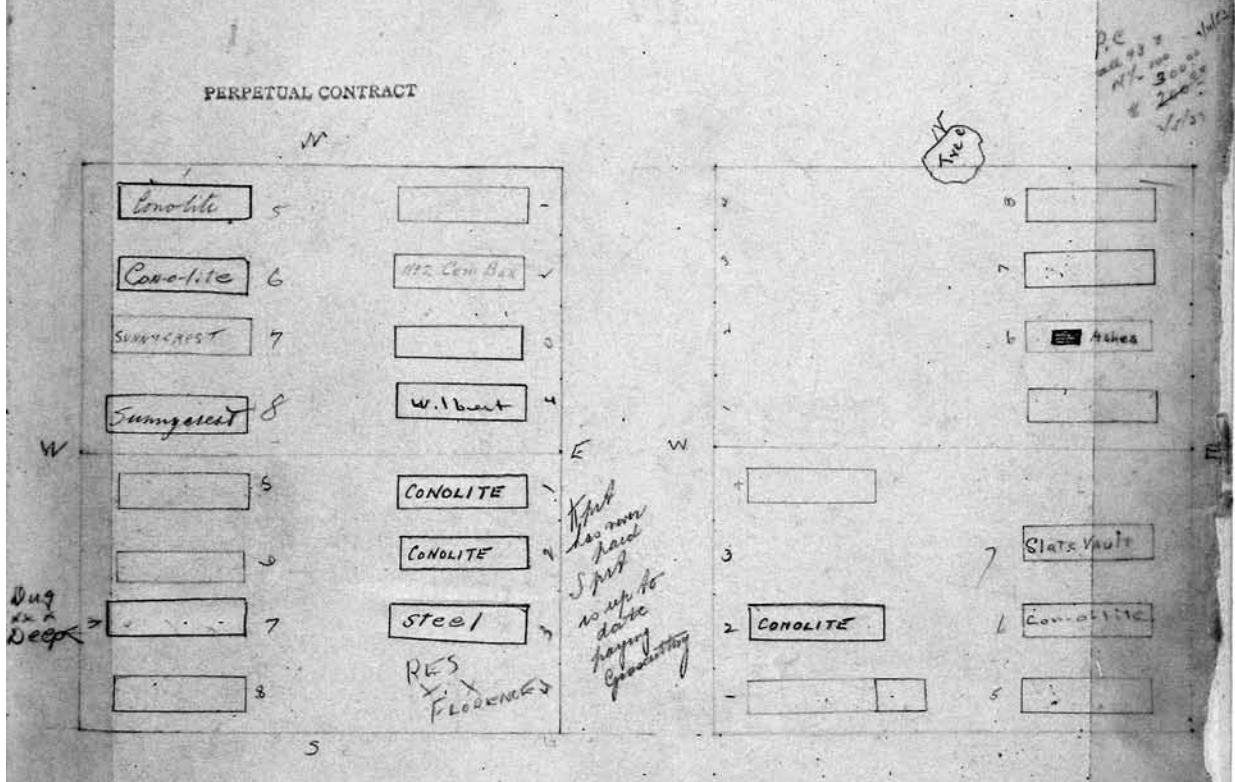
7 *Julia Niems Blassi 1-25-13*

8 *Emil Blassi - 5-12-1943*

9

10

PERPETUAL CONTRACT		9c. Sec 73A 375	
<i>M^r Albert Kalmbach - K</i> Owner.		<i>M^r Oliver S. Oppenheimer</i> Owner	
1 <i>Jacob Kalmbach 11-5-1857</i>		1	
2 <i>Louisa Kalmbach 4-5-19</i>		2	
3 <i>Louis Kalmbach 2-17-22</i>		3	
4 <i>Hephia Kalmbach 1-22-1948</i>		4	
5 <i>Fred Albright - 6-9-1945</i>		5 <i>Charles Oppenheimer 12-10-1932</i>	
6 <i>Emma Albright 7-19-1949</i>		6 <i>and Corynn A. Oppenheimer 5-20-1936</i>	
7 <i>Henry S. Kalmbach 1-18-1965</i>		7 <i>Harry A. Oppenheimer 5-3-21</i>	
8 <i>Ella A. Kalmbach 5-28-1966</i>		8 <i>Earnie L. Oppenheimer 1-14-06</i>	
9		9 <i>Simon Oppenheimer 10-6-18</i>	
10		10	
LOT NO. <u>99</u> RANGE _____ SEC. <u>aa</u>		LOT NO. <u>100</u> RANGE _____ SEC. <u>A-A</u>	



<i>M^r Kohler and Stevens</i> Owner.		<i>Carrie T. Rosenberger</i> <i>Chas. A. Maier</i> Owner	
1 <i>William H. Stevens 8-20-1949</i>		1 <i>Gottlieb Rosenberger</i>	
2 <i>Louise Stevens 5-25-1950</i>		2 <i>Carrie Rosenberger 3-11-1960</i>	
3 <i>Austin P. Stevens 8-1-1960</i>		3	
4 <i>H. Lawrence E. Stevens 7-28-76</i>		4 <i>Emil Matter 10-28-18</i>	
5 <i>Julius Kohler 12-8-06</i>		5 <i>George T. Maier 10-31-18</i>	
6 <i>Anna Kohler Weidel 4-29-1931</i>		6 <i>Barbara Maier 3-26-1929</i>	
7 <i>Paul Kohler 8-11-1952</i>		7 <i>Charles Maier 5-18-1934</i>	
8 <i>Sebastian Gnadinger 11-25-07</i>		8	
9		9	
10		10	

376 **PERPETUAL CONTRACT**

W part Christina & Edna M. Kelly **Owner.**

1	Wm. A. Kelly 5-26-1928	1
2		2
3	Edna M Kelly 11-3-1950	3
4		4
5		5
6		6
7		7
8		8
9		9
10		10

NE part Theodore W. Fuller **PERPETUAL CONTRACT**

1. Catherine Fuller RB 11-22-1928

2. Theodore W. Fuller 9-23-81

3. 'spaced 4 ins only'

Reserve All for Scott - Brill, Jack
585-248-9892 (etc)
243-2999 (H)

LOT NO. 101 RANGE SEC. AA LOT NO. 102 RANGE SEC. AA

PERPETUAL CONTRACT

ashes - Res. Amy S. & Josephine Kasper

CONCRETE YANT Wm. A. Killip 5-26-1928

CONCRETE CAROLINE B. KILLIP 5-13-39

MARCELOTT G. FULLER THEODORE W. FULLER 9-23-81

Res. for Roy Walter Hunt & Sandra Hunt

CONDOLITE

MONTICELLO

W 05"

S 20'0"

N 27'0"

E 18'2"

Tree

PERPETUAL CONTRACT

SCALE 1/2 inch. Killip & Klem. **Owner.**

1	Theodore F. Klem 10-30-24	1
2	Augusta Klem 4-14-1953	2
3	R. DOROTHEA KILLIP 2-13-2004	3
4	T. Herbert Killip 6-26-1959	4
5	Ann Helen Killip 2-28-1963	5
6	Malcolm H Killip 6-28-20	6
7		7
8		8
9		9
10		10

PERPETUAL CONTRACT
 S/2 Oliver Fisher & Bert Reeves Owners.

1 Oliver P. Fisher 11-18-53
 2 Mary E. Fisher 2-11-26
 3 Helen M. Fisher - 4-21-41
 Res. Raymond C. & Alice C. Fisher
 4 Ashes scattered on top of grave (see file)
 Res. Donald + Betty Ann Fisher
 5 Ashes scattered on top of grave (see file)
 6 To remain unused
 7 Frances C. Reeves 7-6-1962
 8 Bert E. Reeves. 12-21-46
 9
 10

PE 16 framed 800.00 2-26-59

LOT NO. 103 RANGE SEC. aa
 P.C. 43 drawn B. Reeves \$125.00 2/13/41

PERPETUAL CONTRACT
 W/2 Joseph Sarah Clare Owners

1 Joseph Clare 3-19-1917
 2 Sarah Clare 2-14-17
 3 Allis S. Clare R.B. 6-7-04
 4 Arthur R. Clare R.B. 6-7-04 X
 5 Eastport X
 6 Rosanna F. Scharder. R.B. 10-15-18
 7 Lena Belle Matter - 12-4-85
 8 Ruth Matter 6-8-23
 9 John Wesley Bloss Jr. 8-14-11
 10 Nettie C. Bloss 6-9-1982 Shroder Gas 1-2-56
 3 Herman Matter - 6-12-1925 Matter 3-4-78
 4 Nettie Matter 9-23-1952

LOT NO. 104 RANGE SEC. aa

PERPETUAL CONTRACT
 Mrs. Teller + Crittenden Owners.

1 T. Thompson W. Crittenden 3/25/24
 2 Frances A. C. Crittenden
 3 Helen M. Crittenden - 11-9-43
 4 To remain unused
 5 Herbert L. Teller - 3-24-41
 6 Carrie B. Teller 2-10-1948
 7 To remain unused
 8 Res. Phil + Virginia Teller
 9 scatter ashes on top of (see file)
 10

S/2 Chas H White Owners

1 Charles H. White 6-30-17
 2 Emma White 5-28-1932
 3 Caroline Gibbs Removal 10-21-03
 4 Charles White Removal 10-21-03
 5 Carrie White Spence 2-24-21
 6 Laura Dare 4-30-1962
 7 VIRGINIA DARE 4/4/92
 8 W. H. Gibbs R.B. 11-16
 9 LOIS DARE CLINTON 7-17-92
 Sm. DAVID ALLEN CLINTON 3-13-2004
 10
 11 Earl C. White 3-5-1964
 12 Lyma Unoma White 3-9-77

S SECTION ON FILE

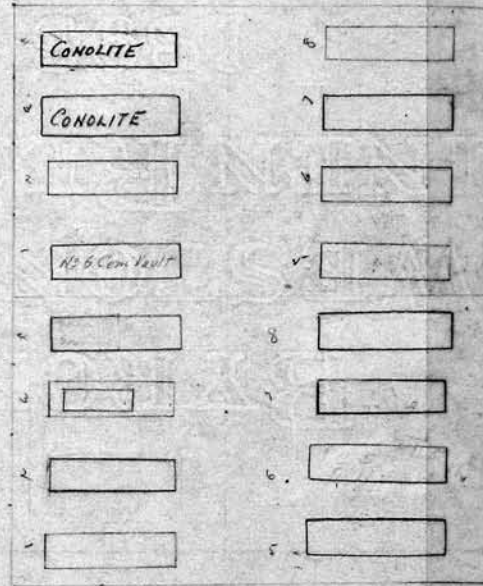

18
 1/2 James H. Pierce Owner.
 Katherine Pierce 11-12-20
 2 James H. Pierce 7-29-05
 3 Susie Pierce 7-11-01
 4 Lavinia Pierce 11-6-01
 5
 6 Emma J. Caddon 7-11-01
 7 Abraham Caddon 8-26-07
 8 Sadie Caddon 7-18-01
 9
 10
 See S.C.

1/2 Mrs. J. Minnie Evershed Owner.
 1 John T. Evershed 4-11-01
 2 Minnie Evershed 8-28-06
 3 John H. Freudenvoll 3-9-1953
 4 Mary A. Freudenvoll 1-8-1952
 5 Gustav Selke R.B. 4-22-1936
 6 Caroline Selke 3-9-1936
 7 John Barrett 2-20-06
 8 Charlotte A. Barrett 2-20-06
 9
 10

LOT NO. 105 RANGE SEC. aa

LOT No. 106 RANGE SEC. aa

See G.C.



See S.C.
 1/2 L. & E. Bittner Owner.
 William Bittner 5-13-01
 2
 3
 4
 5 Louis Bittner 4-4-17
 6 Mary Bittner 5-6-1929
 7 Mrs. L. Alms 12-7-04
 8 Louis Alms 6-18-18
 9
 10

250⁰⁰ PC
 7-13-56
 1/2 Emma J. C. Hiltz Owner.
 1 John H. Hiltz 11-7-01
 2 Emma J. C. Hiltz 2-21-1935
 3 Isabella R. Hiltz and John M. Hiltz 10-1-01
 4 Clarence J. Hiltz 4-14-17
 5 Herbert S. Hiltz 10-24-1960
 6 Elizabeth Hiltz 5-14-1962
 7 Benjamin B. Osburn 6-21-45
 8 Ora Osburn 3-23-1953
 9
 10

All

L.S. CEg M.H. Foulkes Owner.

1	Jane Davies	11-10-12-105
2	Elizabeth Davies	12-21-1948
3	Louis Foulkes	5-16-42 R.B.
4	Maud W. Foulkes	5-16-42 R.B.
5		
6		
7		
8		
9		
10		

Peckham
Wm. H. Peckham
1875-1945
See file

LOT NO. 107 RANGE 20 SEC. 11 aa

W. H.

S.P.T. do. do.
SCALE: 5 feet = 1 inch.

1	Thomas Foulkes	R.B. 5-17-1952
2	Althea S. Foulkes	5-24-1966
3	Charles E. Foulkes	10-9-24
4	Rose B. McGibbon	3-23-1957
5	BERTHA FOULKES	10-24-52. EARTH BURIAL
6	Wm. N. Foulkes	11-30-1943 Ashes
7	Jessie Brown Foulkes	10-7-15
8	Robert E. Foulkes	7-2-09
9		
10		

All Hoffman, Klingelhafer & Pauly Own

1	John Klingelhafer	7-7-24
2	Clara Klingelhafer	2-5-1938
3	Ruth Klingelhafer	8-2-79 (Wedged)
4	Clayton Frank Bush	5-5-1961
5	Marian Pauly Bush	4-10-1954
6	Raymond J. Pauly	2-24-1934
7	Nora W. Pauly	10-27-1947
8	Jacob Pauly	10-24-21
9		
10		

LOT NO. 108 RANGE 20 SEC. aa

HEADS WEST

PERPETUAL CONTRACT
H.P.T. - 2010-16 INC.

Hoffman
2-21-07
ONLY 7 C.O.S. FOR HOFFMAN

All Hoffman, Klingelhafer & Pauly Own

1	Wm J. Grushow	8-26-1963
2	Elise Grushow	9-29-296
3	Frank Albert	11-4-18
4	Harriet L. Hoffman	3-21-07
5	Bertha Hoffman	1-26-1943
6	John J. Hoffman	3-3-23
7		
8		
9		
10		

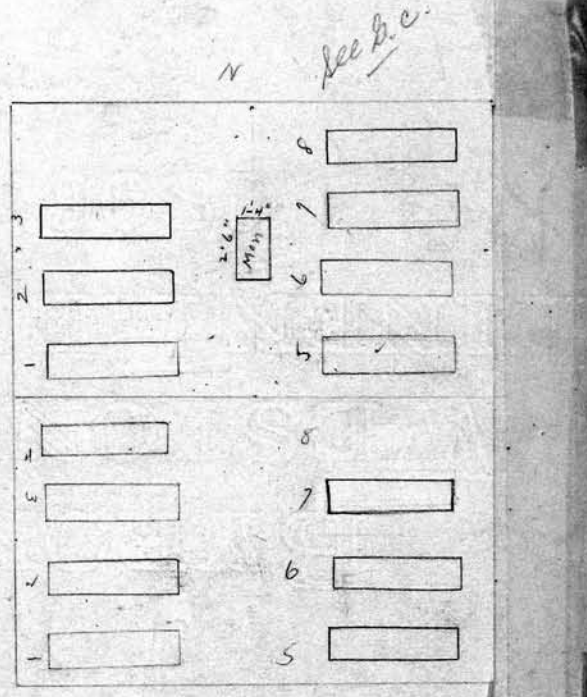
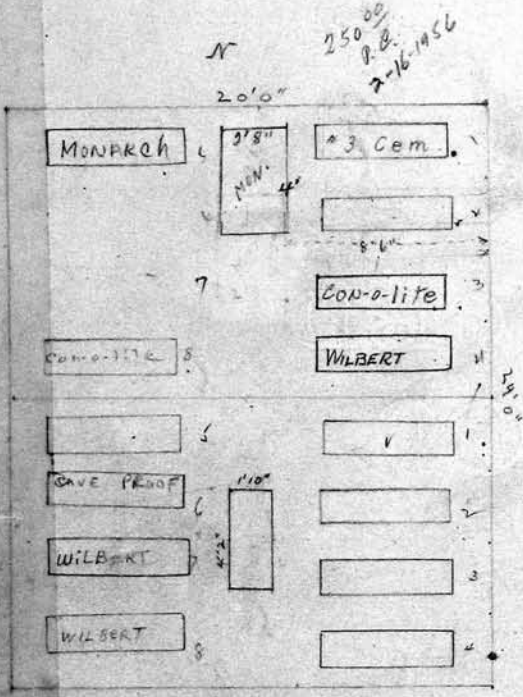
0
 Jacob F. Schwartz Owner.
 1 Jacob Schwartz 11-27-25
 2 Mary C. Schwartz 1-25-1911
 3 Raymond J. Schwartz 11-25-1946
 4 Frederick C. Schwartz 7-21-54
 5 Pearl N. Schwartz 8-12-1966
 6
 7
 8 Frank S. Berger 2-7-1929
 9
 10

Mr. Mrs. F. McCabe Owner
 1 James F. McCabe 10-1-1911
 2 Mae M. Cox 8-2-1950
 3 Arthur Coy 10-16-1947
 4
 5 Louis E. Sadosky 2-21-1934
 6 Carrie Forman Sadosky 7-19-33
 7 Sadie Potter 5-8-1936
 8 Frank J. Potter 11-2-1949
 9
 10

See p.c.

LOT NO. 109 RANGE SEC. AA

LOT NO. 110 RANGE SEC. AA



PERPETUAL CONTRACT, Owner.
 1 Frank Morrison 11-18-1932
 2 Mary J. Morrison 10-14-1929
 3 Leonard Morrison 11-4-1913
 4 Gertrude Morrison 4-29-1913
 5 Albert Morrison 3-3-1938
 6 Annie L. Morrison 10-6-78
 7 Frank M. Morrison 3-22-1967
 8 Bessie S. Morrison 5-31-1967
 9
 10

PERPETUAL CONTRACT, Owner.
 1 Robert C. Campbell 1-11-1914
 2 Eliza M. Campbell 11-2-21
 3 Margaret Campbell 1/4/1914
 4 James E. Campbell 8-11-24
 5 William Campbell 4-24-42
 6 SARAH A. Campbell 5-28-1934
 7 Samuel P. Campbell 1-28-1948
 8
 9
 10

PERPETUAL CONTRACT

East P. *Edgar M. Hawkins* Nana *Edna Milo* Owner.

381
Owner

1		1	
2		2	
3	<i>Nancy C. Hawkins 10-30-1928</i>	3	<i>Edna M. Milo 8-24-03</i>
4	<i>NANA P. HAWKINS = ASHES 12-10-1957</i>	4	<i>Anna B. Hauff 4-10-1931</i>
5	<i>Edgar M. Hawkins 8-15-1908</i>	5	
6		6	
7		7	
8		8	
9		9	<i>Henry Sadden 2-20-05</i>
10		10	<i>Ellen J. Sadden 7-28-04</i>
11		11	<i>Sarah J. Lewis 8-2-05</i>
12		12	

LOT NO. 111 RANGE _____ SEC. AA

PERPETUAL CONTRACT

LOT NO. 112 RANGE _____ SEC. AA

FOR SALE
see file
N 26'2" E 27'3" S 20'0"

ASHES
* tile

ASHES
* tile

Monument

1933 Conv. life

1935 Conv. life

24'83

31'2

25'79

24'

NORWAY

Scale: 5 feet = 1 inch.

372 ^{Dist} Owner.

N/r *James Skuse* Owner

1	<i>James Skuse 6-18-1930</i>
2	<i>Martha Skuse 11-2-30</i>
3	<i>Elizabeth Skuse 3-8-06</i>
4	<i>Frank Skuse R 12/4/06</i>
5	<i>John J. Skuse 4-1-1935</i>
6	
7	
8	
9	
10	


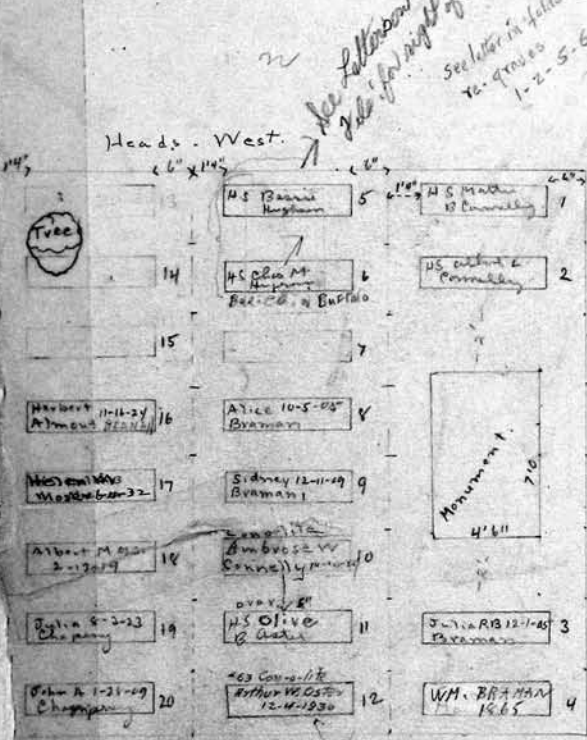
P.C. 12/13/36
150⁰⁰
Wating

PERPETUAL CONTRACT
 cc extra page 465 for plot of lot # 113 Owner.
 1
 2
 3 Julia Braman R.B 12-1-05
 4
 5
 6
 7
 8 Alice J.F. Braman 10-5-05
 9 Sidney S. Braman 12-11-09
 10 Ambrose W Connelly 10-10-1929

PERPETUAL CONTRACT
 Wm. W. & Frank J. Jounor
 8 1/2 Grant W. Buell Owner
 1 Margarette W. Ballard 11-25-1932
 2 Lena Buell 6-22-01
 3 Sarah Lehman 1-30-30
 4 Eliza Lehman 7-13-05
 5 Frank J. Jounor 9-9-26
 6 Grace L. Townson 1-8-1948
 7 Edwin C. Heyden 7-26-09
 8 Mrs. W. Ballard 6-21-1927

LOT NO. 113 RANGE SEC. A R

LOT NO. 114 RANGE SEC. A R



SCALE: 5 feet = 1 inch.
 Owner.
 1 Arthur W. Oster 12-4-1930
 2
 3
 4
 5
 6
 7 Herbert S. Almont 11-16-24
 8 Helen M. Moser 6-11-1937
 9 Albert Moser 2-13-1914
 0 Julia L. Chapney 8-3-23
 1 John A. Chapney 1-28-09

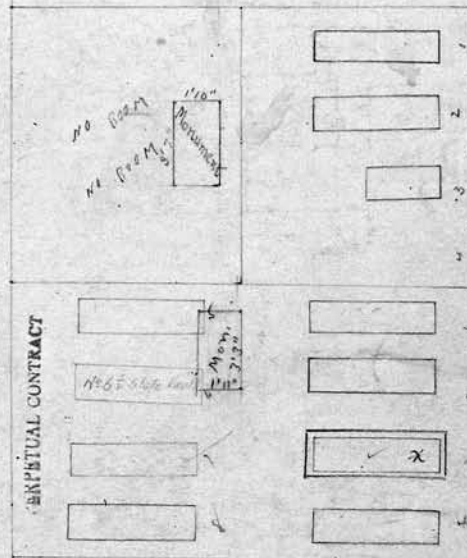
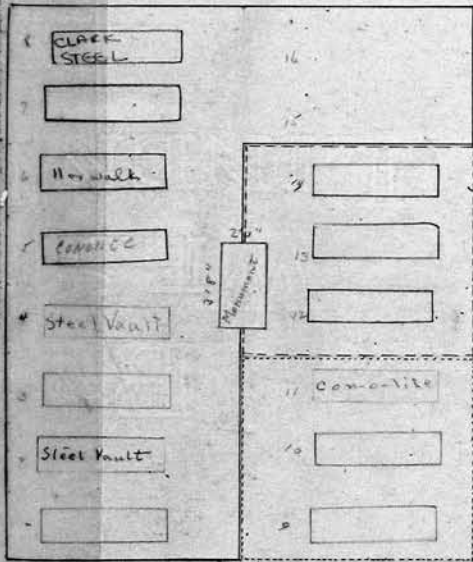
PERPETUAL CONTRACT
 8 1/2 Alice Gossen
 1 Abraham Gossen 9
 2 Alice Gossen 7-6-1938
 3 James Aasen - 1-10-42
 4 Benjamin A. Goossen
 5 Homer W. Smith 9-8-48
 6 Jesse Smith 3/23/71
 7
 8
 9
 10

- All, *L.M. Heinemann* and *Christian F. Eilinger* Owner.
- 1 *Louis Heinemann* 6-28-04
 - 2 *Louise Heinemann* 7-2-1937
 - 3 *Charles E. Heinemann* 10-26-18
 - 4 *Adolf G. Heinemann* 3-1-1937
 - 5 *Irene Swartz* 11-2-1942
 - 6 *Walter Heinemann* 1-19-1948
 - 7 *Fred Christian Heinemann* 6-18-1956
 - 8 *Jennie Eilinger* 9-22-49
 - 9 *Christian F. Eilinger* 6-1-08
 - 10 *Ernestine Eilinger* 6-21-1912

- Mrs. S. Houston Jacobson* Owner.
- 1 *Samuel H. Jacobson* 7-13-1950
 - 2 *Maxine C. Jacobson* 122-1910
 - 3 *Houston Jacobson* 3-3-1911
 - 4
 - 5
 - 6
 - 7
 - 8
 - 9
 - 10
- See G.P.*

LOT NO. 115 RANGE SEC. AA

LOT NO. 116 RANGE SEC. AA



- KEY
- - - Louise M. Heinemann Pt.
 - - - Henrietta Riess Pt.
 - Jennie Eilinger Pt.

SCALE: 5 feet = 1 inch.

- Jennie Eilinger 4-23-1928
 Henrietta Riess 1-8-1944
 Conrad V. Riess 2-6-1950
 Amanda M. M. Riess 10-4-30-30

Owner.

Sarah Gunner Stichey & S.B. Eshleman on W. 1/2 Owner

- 1 *John W. Gosnell* 4-29-09
- 2 *Sarah Gosnell* 10-11-1945
- 3 *Harry M. Gosnell* 5-14-1952
Anna Gosnell 10-28-1937
- 4 *Grace J. Cornwall* 1-13-1936
- 5 *Samuel B. Eshleman* 2-9-11
- 6 *Elizabeth Eshleman* 10-11-11
- 7 *Fernand Eshleman* 7-29-1930
- 8 *Eleanor Eshleman* 6-19-1936
- 9
- 10

NOTE: On this 30th day of Sept 1920 it is mutually agreed between, Louise M. Heinemann, Henrietta Eilinger Riess & Jennie Eilinger, sole surviving heirs of the within described lot, herewith consent that same be sub-divided as follows: That Louise M. Heinemann and her heirs use and occupy graves Numbers 1-2-3-4-5-6-7-8-15-16 That Henrietta Eilinger Riess & Conrad V. Riess (Her Husband) use and occupy graves Numbers 12-13-14. That Jennie Eilinger use and occupy graves Numbers 9-10-11

This subdivision is inserted in inside of Original Deed. Signed *Louise M. Heinemann, Henrietta Eilinger Riess, Jennie Eilinger*


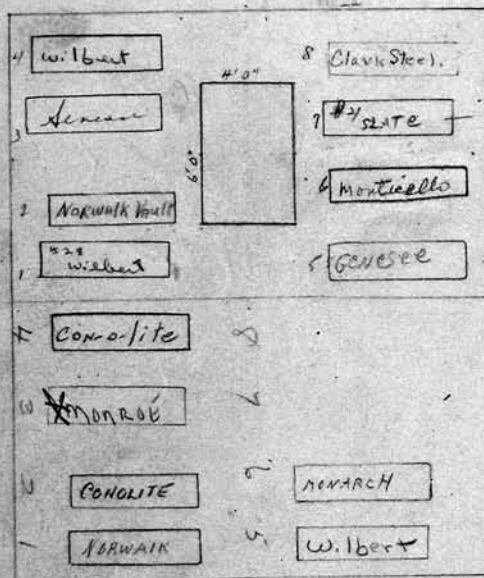
004

PERPETUAL CONTRACT

w/ Peter G. Hauck Owner.			w/ R. Lake and Hartman Owner.		
1	Peter G. Hauck	8-2-1947	1	Reuben A. Lake	11-10-19
2	Mary L. Hauck	11-21-1938	2	Alia C. Lake	8-4-1911
3	Harvey J. Hauck	12-1-50	3	Wm. Hartman	8-6-23
4	Emma W. Hauck	10-16-1946	4	Stella D. Hartman	4-20-38
5	Carl R. Hauser	12-23-1968	5	Frank C. Lake	10-14-1935
6	Doris Hauser	2-4-1985	6	Jean J. Lake	6-4-71
7	Henry V. Hartman	9-5-1912	7	William Hartman	11-16-1933
8	Mary Hartman	2-6-1931	8	Ethel Mary Sherry-Hall	5-22-1932

LOT NO. 117 RANGE SEC. A A

LOT NO. 118 RANGE SEC. A A



PERPETUAL CONTRACT

5 FT. 5 feet - 1 inch. Rudolph & Susan SLutz. Owner.

1	Rudolph Lutz	7-14-1943
2	Susan Lutz	2-4-1950
3	Vivian D. Heim	4-23-1974
4	Harry Heim	10-21-1959
5	Gregory E. Murray	12-2-83
6	Alma R. Murray	4-30-1968

5 1/2 Kreiger and Mary Owner.

1	Ernest Kreiger	11-16-1928
2	Mary Kreiger	4-13-1938
3	Rhonda Mrs. Zussman	9-13-1969
4	CHARLES ZUSSMAN	5/17/91
5	Charles L. Mery	8-4-1954
6	Stacy M Knowlton	5-8-1980
7	Charles B Knowlton	10-2-74

North 1/2 August and Minnie Steege ^{Aug. 1928} *Owner.*

- 1 August Steege 5-9-24
- 2 Minnie Steege 5-1-1928
- 3 Louise A. Steege 2-15-1941 *asked*
- 4 Augusta Filcke 1-22-16
- 5 Archibald G. Cumine 1-12-1951
- 6 Emma Cumine 5-31-1962
- 7 Edward Steege 11-16-1953
- 8 Agnes Kendall 7-28-26
- 9 (reserve) Roger Kubitz Steege
- 10 (reserve) Shirley Steege Kubitz

There are no graves
9 & 10
called Crawford 4/13/77

LOT NO. 119 RANGE _____ SEC. A A.

N

4		8	MONROE
3		7	
2		6	
1		5	

4		8	OATKA
3		7	
2		6	
1		5	

150 ^{1/2} *Owner.*

North 1/2 Maria Ludwig & Leonard Knauer

- 1 Carl Ludwig 6-25-15
- 2 Maria Ludwig 12-1-1950
- 3 Andrew Ludwig 3-23-1956
- 4 Charles Ludwig 2-15-1973
- 5 Leonard John Knauer 8-29-23
- 6 Barbara Knauer 7-14-1942
- 7 Anna B. Knauer ¹⁹²⁸ Carl L. Knauer ¹⁹²⁸
- 8
- 9
- 10

West 1/2 = Knauer.
East 1/2 = Ludwig

LOT NO. 120 RANGE _____ SEC. A A.

See G.C.

N

4		8	
3		7	CONALITE
2		6	CONALITE
1		5	MONROE

4		8	#3 Norwalk
3		7	
2		6	MONROE
1		5	MONROE

150 for P.C. ^{of land lot and}
of land lot and
\$100 for 4 ans - 9/19/39
South 1/2 Victor E. Zoberbier ^{Henry Kleindienst} *Owner.*

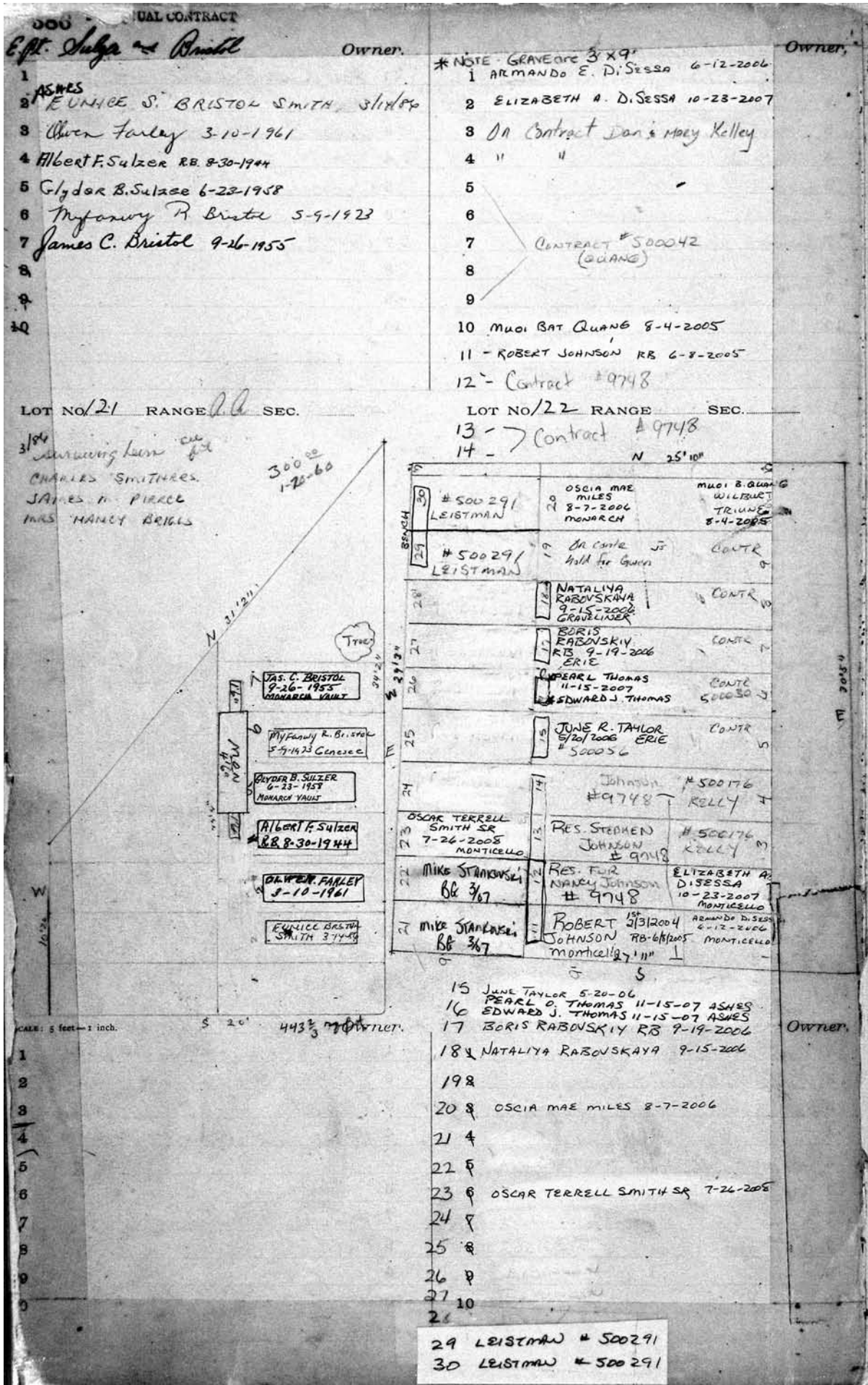
- 1 Victor Zoberbier R.B. 4-21-25
- 2 Nettie Zoberbier 1-19-1945
- 3 Velmar & Jeanne Whiting R.B. 6-1-1951
- 4
- 5 Anny Kleindienst 5-25-17
- 6 Cora M. Kleindienst 4-23-1937
- 7 Maryserite L. Ambruster 7-5-1929
- 8 Estelle F. Kleindienst 3-4-1959

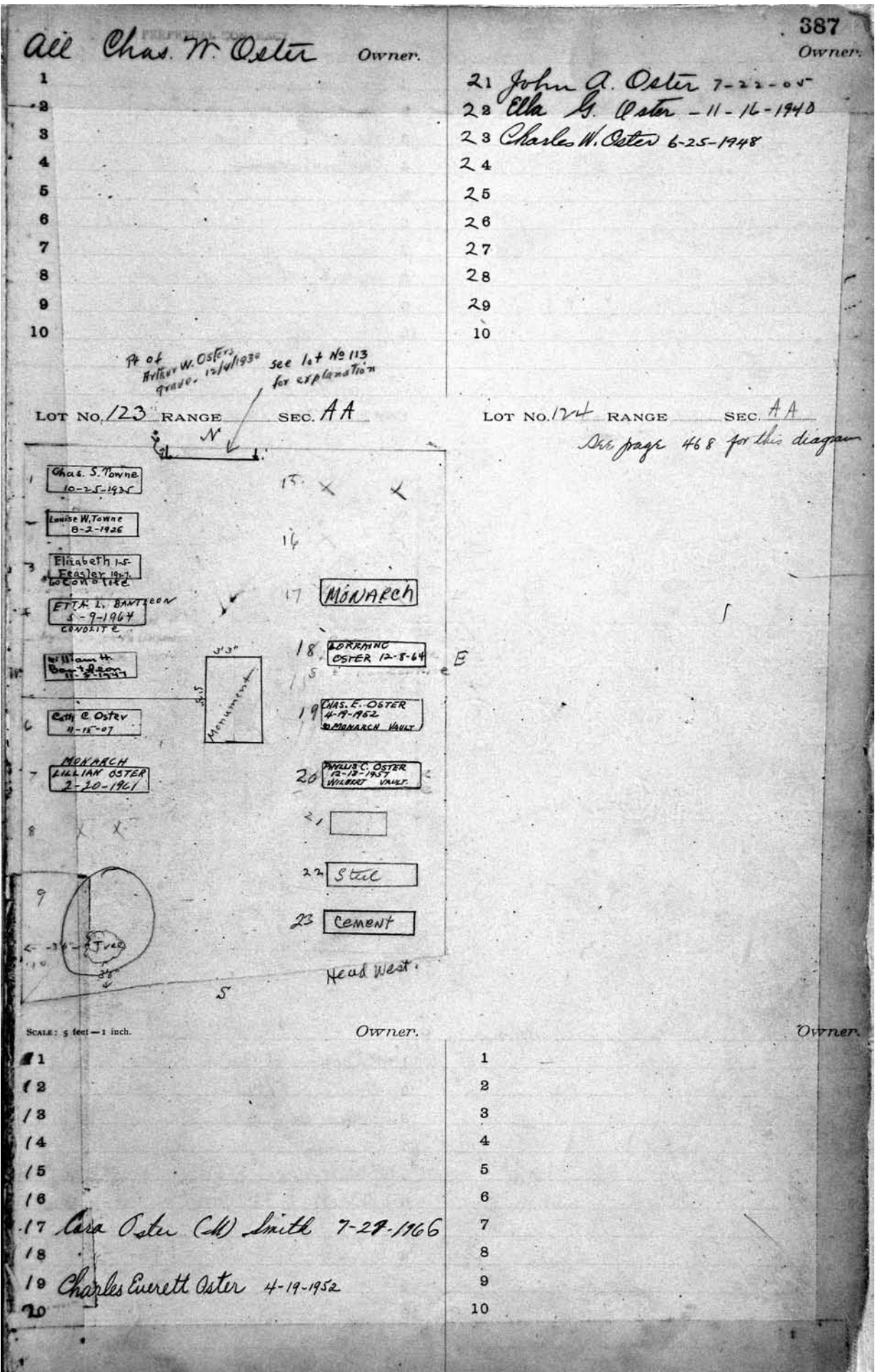
100 ^{1/2} Kleindienst

250 for P.C.s. ^{11/25/51} *See G.C.*

South 1/2 Van Stone and Ridgeway *Owner.*

- 1 John L. Van Stone 1-31-1938
- 2 Margaret C. Van Stone 5-11-1945
- 3 Adelbert E. Van Stone 4-6-1954
- 4 Hatie Van Stone 10-18-1965
- 5
- 6
- 7 Samuel F. Ridgeway 2-1-1938
- 8 Mary E. Ridgeway 1-20-1933
- 9
- 10





PERPETUAL CONTRACT

	467
<p>1 <i>Bertha S. Snyder</i> Owner.</p> <p>1 <i>Pred H. Snyder</i> 2-2-1914</p> <p>2 <i>Bertha Snyder</i> 4-11-1962 ASHES</p> <p>3 <i>EVELYN L. SNYDER</i> 4/27/89</p> <p>4 <i>BERENICE SAUER</i> 10/23/90 ASHES</p> <p>4 <i>Horton Spurr</i> 5-7-81 <i>ashes</i></p>	<p>mid. Pt. <i>Mercy Millard</i> Owner.</p> <p>1 <i>De Roy Millard</i> R.R. 5-27-1914</p> <p>2 <i>Mary Robinson Millard</i> 7/25/1914</p> <p>3 <i>Cornelia B. Millard</i> 5-21-25</p> <p>4 <i>Harriet R. Millard</i> 9-14-1950</p>
<p>LOT NO. 125 RANGE SEC. A A</p>	<p>LOT NO. RANGE SEC.</p>

Sentry lot E 36'0"

201

S

7'0" → Tree ←

271

W 45'0"

← Snyder lot

<p><i>East side of Mount</i> <i>Arthur J. Seitz</i> Owner.</p> <p>1 <i>Arthur Seitz</i> 12-31-1963</p> <p>2 <i>Remon Seitz</i> (Arthur J. Seitz 2-5-1974) ASHES</p> <p>3 <i>Grace E. Seitz</i> 10-14-1963</p> <p>4 <i>Beatrice Seitz</i> 8-20-1960</p>	<p>Owner.</p> <p>1</p> <p>2</p> <p>3</p> <p>4</p> <p>5</p> <p>6</p> <p>7</p> <p>8</p> <p>9</p> <p>10</p>

388

PERPETUAL CONTRACT

Owner.

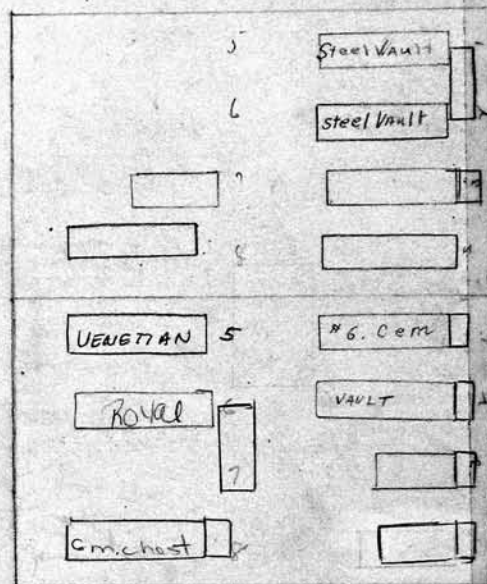
Owner.

- 1
- 2
- 3
- 4
- 5
- 6
- 7
- 8
- 9
- 10

- 1 Charles J. Rau 5-31-34
- 2 Marie M. Rau 6-20-1938
- 3 Theodor Rau 4-11-1910
- 4 ~~Theodor Rau~~
- 5
- 6
- 7 Charles J. Mayer 10-25-1927
- 8 Sarah Rau - 10-11-44
- 9
- 10

LOT NO. 125 RANGE SEC. AA
 See page 467 for this diagram

LOT NO. 126 RANGE SEC. AA
 N 250 12 6 56



City renumbered
 Dec 5, 1917

Scale: 5 feet = 1 inch.

Owner.

Owner.

- 1
- 2
- 3
- 4
- 5
- 6
- 7
- 8
- 9
- 10

- 1 Thomas F Adkin 2-25-24
- 2 Nellie Adkin 10-2-1963
- 3 Helen E. Adkin 4-5-1910
- 4 Mildred Adkin RB 6/16/1910
- 5 DORADEAN J. KENDRICK 2/2/98
- 6 Joseph F. Highland 11-7-92
- 7 Elizabeth Highland
- 8 James W. Highland 8-18-82
- 9
- 10

PERPETUAL CONTRACT 389

N 1/2 Kath L. Brittenden Owner.

1 Carrie C. Lux 3-22-1953
 2 Charles J. Lux 11-5-1934
 3 ~~BERNICE L. BRUCE~~ 10-21-85 ASHES
 4 ~~Anna Lux~~ 6-14-1946
 5 Chester M. Lux RB 7/27/1910
 6 Rodney J. Mc Mann 3-26-1910
 7 Eliz Bauer RB 10-27-1910
 8
 9
 10

See 9^c

LOT NO. 127 RANGE N SEC. AA
 20' 0" 200' 0" 1-148

owned by
 8 Carrie C. Lux
 7/5/53 see deed
 in folder
 Nos. for
 6 Bernice (Lux) Harmon
 1942/45 see deed
 in folder

4 No 7 State
 3
 2
 1

8
 7 ERIE
 6 IERIF
 5

Scale: 5 feet = 1 inch.

South 1/2 Kath L. Brittenden Owner.

1 Charlotte Ann Hartmann 12-24-1949
 2 Frederick Lux 3-20-13
 3 Katharine Lux 7/29/17
 4 Frederick C. Lux 11-28-19
 5 James C. Lux 6-28-48
 6 LILLIAN R. LUX 8/10/02
 7 PAUL T. LUX 7-14-07
 8
 9
 10

6, 7, 8 GIVEN TO PAUL LUX

PERPETUAL CONTRACT 389

W 1/2 Katharine Motzer Owner.

1 Michael Motzer 1-27-16
 2 Katharine Motzer 3-16-1939
 3 Elizabeth Motzer 6-14-1973
 4 John Motzer - 12-6-1943
 5 Elizabeth Motzer 5-21-1927
 6 Michael Motzer 12-4-80
 7 Margaret M. Motzer 4-25-1983
 8 MARGARET C. HARDEMBROOK 6/2/93

b
 10
 P.C. 250⁰⁰

LOT NO. 128 RANGE N SEC. AA

5
 6 Monn
 7
 8
 9
 10

Consolidate
 Monro
 Consolidate
 Montello
 Wilbert
 ROYAL

PERPETUAL CONTRACT

Mar 5. Names.
South 1/2 Charles J. Lighthous Owner.

1 Mary Lighthous 2-27-1928
 2 Ella Amelia Lighthous 1-22-17
 3 VIRGINIA GLADDING
 4 JOHN R. GLADDING 4/20/99
 5 Edwin M. Gladding 5-6-1880
 6 Carl M. Bauer RB 2-2-17
 7 Mae D. Names 1-17-74
 8 Jewel B. Names 11-6-1929

391
Owner.

North 1/2 Marcus B. & Nelson P. Sanford. Owner.

1	Marcus B. Sanford 10-8-19	1
2	Anna Rosa Sanford 4/5/18	2
3	Marie R. Sanford - 2-12-44	3
4		4
5	Nelson Porter Sanford 7-24-1961	5
6	Celeste P. Sanford 3/8/75	6
7		7
8		8
9		9
10		10

LOT NO. 131 RANGE — SEC. aa. LOT NO. 132 RANGE — SEC. aa.

PERPETUAL CONTRACT ^N/_N

pe
+ 256.00
11/10/68

1/2 of So 1/2 Henry F. & Irene Sesell

1/2 of South 1/2 Henry S. & Mac Kaye. Owner. 23421/2 Owner.

1	Sidney C Mac Kaye 11-18-22	1
2	Francis Mac Kaye 11-7-18	2
3		3
4	Mary L. Kells 11-7-18	4
5	Henry Sesell 9-24-1956	5
6	Irene Sesell 11-10-1964	6
7		7
8		8
9		9
10		10

392
North Pt.
MAVERETTE
PERPETUAL CONTRACT
John Morgan Owner.
 1 **Louise J. Morgan** 5-3-1943
 2 **Adelia D. Morgan** 9/10/1944
 3
 4
 Mid Pt.
 51
 72
 83
 94
 105 **Lena Chochoard**
 6

PERPETUAL CONTRACT
Mid Pt. Smith and Chochoard Owner.
 1 **David Smith** 9-20-1950
 2 **Alvina S. Smith** 4-17-1949
 3 **Gertrude C. Smith** 1918
 4 **Victor Brochoard** 9-17-24
 5 **Lena Chochoard** 11-26-1948
 6 **HILDA A. SMITH** 9/20/189
EDNA L. SMITH 2/11/185 (X) **ABLE DEER**
 7 (APPROVED FOR DOUBLE DEEP
 8 BURIAL IN GRAVE 6)
 9 LAST 2 FAMILY MEMBERS
 10 **EDNA + HILDA SMITH, SISTERS**

LOT NO. **133** RANGE — SEC. **A.A.**
N

LOT NO. — RANGE — SEC. —

PERPETUAL CONTRACT
S Pt.
 SCALE: 5 feet = 1 inch. **Margaret Porter Clark** Owner.
 1 **Geo. Clark** 6-2-25
 2 **Margaret Clark** 11-15-1952
 3
 4
 5
 6 **Wm. H. Clark** 2-20-1932 **R.B.** 5-10-1932
 7 **Alga Lida Clark** 1-3-1964
 8
 9
 10

Owner.

394 PERPETUAL CONTRACT

North 1/2 Carl Weber & Bertha Eiseman Owner.

1. Mary Felder 8-10-16
2. Carl M. Weber 12-21-1951
3. ANNA WEBER 4/22/97
4. Albert A. Eiseman 11-8-1958
5. Bertha A. Eiseman 6-25-79
- 6
- 7
- 8
- 9
- 10

See G.C.

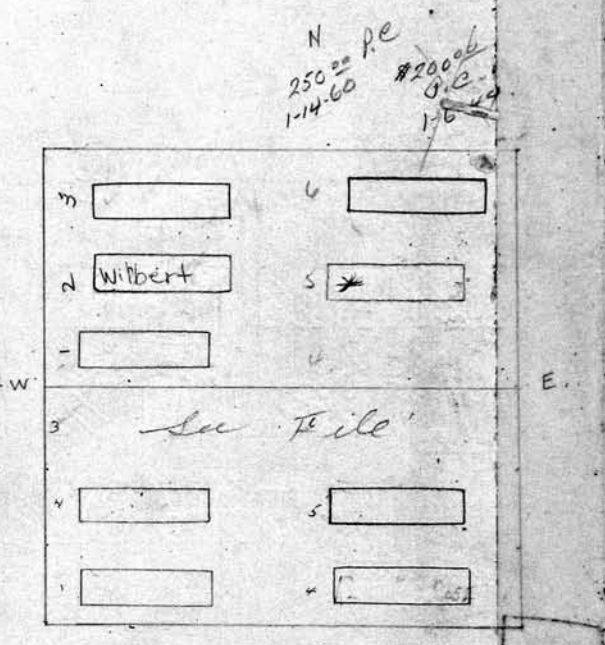
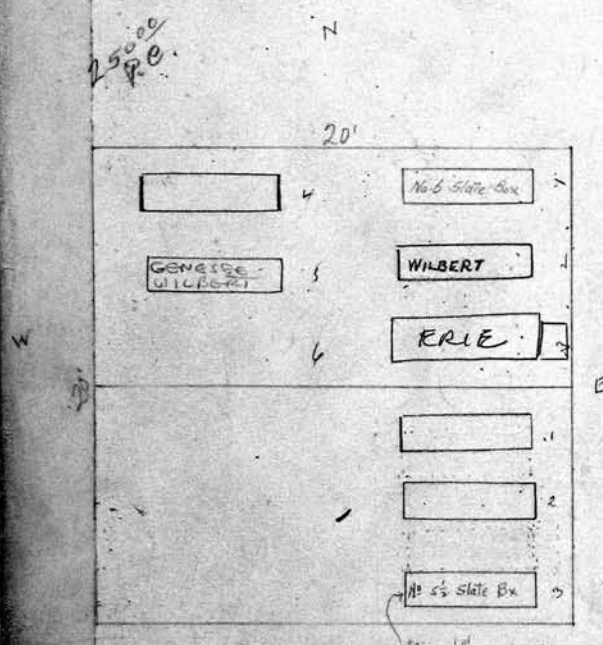
Lenora Hart Page PERPETUAL CONTRACT

N 1/2 ~~Page~~ Owner.

- 1 Oliver H. Page 6-4-1935
- 2 Lenora E. Page 7-2-1951
- 3 Lenora L. Hart 8-30-1956
- 4
- 5 Laura P. Ade 2-5-1975
- 6 George C. Hart 10-30-1959
- 7
- 8
- 9
- 10

LOT NO. 135 RANGE - SEC. A.A.

LOT NO. 136 RANGE - SEC. A.A.



SEE G.C.

Note: The monument for this grave is made South of Center line of order of N.M.S.

South 1/2 PERPETUAL CONTRACT

Wendell M. Smith Owner.

1. Nettie H. Smith 8-20-1942
2. Wendell M. Smith 11-16-1925
3. Sara Brown Smith 10-23-16
- 4
- 5
- 6
- 7
- 8
- 9
- 10

Space for 6 Graves only.

S 1/2 PERPETUAL CONTRACT

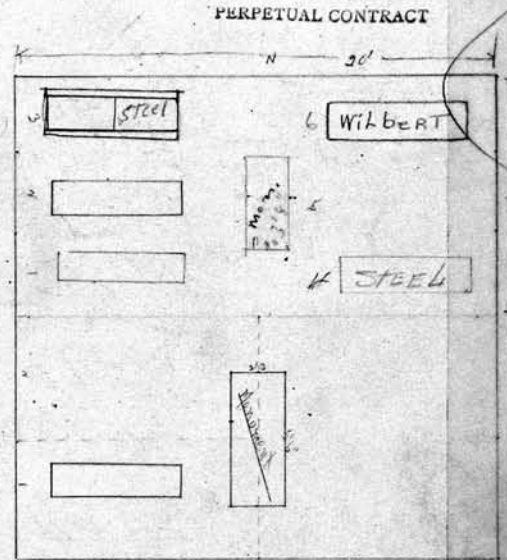
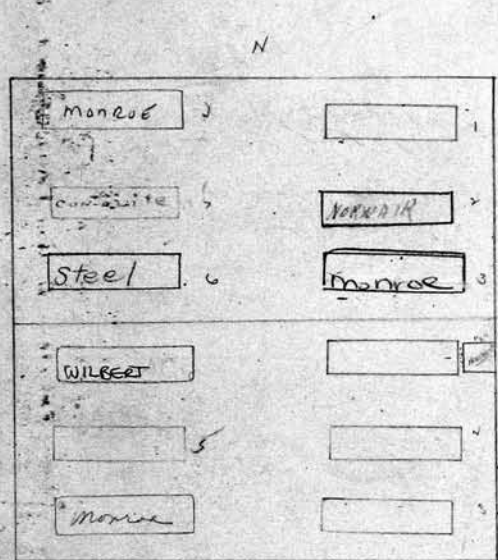
Sus Torrens Owner.

- 1 Sus Torrens 5/25/18
- 2 Susan O Torrens 10-21-24
- 3
- 4 Rose Anna Torrens 7-2-1964
- 5 Susan J. Torrens 3-26-1953
- 6
- 7
- 8
- 9
- 10

PERPETUAL CONTRACT 395	
North 1/2	Louisa Armstrong Owner.
1	Charles F. Armstrong
2	Louise Armstrong - 12-26-44
3	Marcelle Armstrong 7-1-1982
4	Charles Arnold Armstrong 2-19-75
5	Isabelle Armstrong 1-5-1935
6	Arnold Armstrong 7-12-1946
7	
8	
9	Spaced for 6 Years only.
10	

LOT NO. 137 RANGE — SEC. 99

LOT NO. 138 RANGE — SEC. 99



W 1/2 of S 1/2 137AA MAMIE HEAGLE
 Also has been paid up to date

See of C

PERPETUAL CONTRACT	
South 1/2	Catherine Schantz Owner.
1	George Schantz 11-28-16
2	Katherine Schantz 7-8-1930
3	Ulgina Heagle 1-18-1922
4	Maryanne Heagle 2-7-77
5	Arthur Heagle 10-22-1927
6	Mary Elizabeth Cuffy 5-3-76
7	Spaced - 3 yrs each tier.
8	
9	
10	

PERPETUAL CONTRACT	
S 1/2	Laura B. Hutchison Owner.
1	Sarah E. Hutchison 10-23-17
2	
3	
4	
5	
6	
7	
8	
9	Not be spaced for 2 yrs only.
10	

396 PERPETUAL CONTRACT
Daniel L. & Mary E. Cook. Owner.
 1 *Daniel L. Cook* 4-1-1935
 2 *Mary E. Cook* 4-28-1936
 3 *Lois J. Cook.* R.S. 724-18
 4
 5 *Donald Cook.* 9-24-18
 6 *Daniel M. Cook.* R.S. 724-18 *Sydney M. Cook* R.S. 724-18
 7
 8
 9
 10

LOT NO. 139 RANGE - SEC. A.A.

PERPETUAL CONTRACT
Wm. and Amy Kenney. Owner.
 1 *William Kenney* 5-8-1946
 2 *Mrs. Swanton Kenney* 8-9-1954
 3 *Liana White Swanton* 1-5-18
 4
 5
 6
 7
 8
 9
 10

LOT NO. 140 RANGE - SEC. A.A.

PERPETUAL CONTRACT
Alf Chas. & Henrietta Bahn Owner.
 1 *GEORGE M. SALOMON* 3/25/84
 2 *John L. Salomon* RIF 11/22/10
 3
 4
 5
 6
 7
 8
 9
 10

96 2nd Owner.

PERPETUAL CONTRACT
 W.H. Catherine Amsden Owner.
 1 C. Henry Amsden 11-30-15
 2 Catherine Amsden 9-30-1948
 3 George D. Gross 6-28-1976
 4 Sophia Margaret Gross 6-11-1963
 5 Jacob M. Gabel 7-11-1936
 6 Caroline G. Gabel 11-14-1934
 7 Lillian S. Haug 4-12-1948
 8 Charles W. Haug 10-5-1943
 9
 10

PERPETUAL CONTRACT
 NPT. Carl E Bahn Owner. 397.
 1 Clarence M. Hall 6-12-22
 2 Mayme Hall 5-31-1958
 3
 4
 5 Charles M. Bahn 3-14-1953
 6 Henrietta Bahn 10-11-1944
 7 Carl Bahn 12-13-86
 8 MARIE H. BAHN 7/1/92/AS/HS
 9
 10

LOT NO. 141 RANGE — SEC. A.A.
 N
 15' 15" P. 3/23 4-27-40
 Steel Vault 5 No 4 Con Vault
 Steel Vault 6 Steel Vault
 #8 State
 SUNNYCREST
 HEADSTONE ONLY FOR ISABEL MERRILL
 Condit
 HEADSTONE ONLY FOR GERTRUDE HERRICK MERRILL

LOT NO. 142 RANGE — SEC.
 N 20'
 5 #
 7 #
 WILBERT 6 WILBERT
 MONARCH 9
 21'
 4
 3
 2 Norwalk
 1 7 Slate Vault
 60 Conditite
 #8 3 Dais Robert W Davis 6-1-25
 Spaced 4 graves
 See G.C.

PERPETUAL CONTRACT
 S.P.C. 5 feet - 1 inch. Geo L & Eliz Herdler Owner.
 1 George L. Herdler 10-2-22
 2 Elizabeth R. Herdler 1-17-1944
 3 Gertrude and scattered Memory Stone on grave
 4 Isabel and scattered memory stone on grave
 No family remains Per Executor Diane Lane 10/25/04

PERPETUAL CONTRACT
 SWPT. Mary E. Davis Owner.
 1 Robert W Davis 6-1-25
 2 Mary E Davis 10-2-1925
 3 Mary E Fitzgerald 10-14-1929
 4 Willis J Brockett 6-27-1931
 5
 S.E.H. - Jacob J. Pippart
 1 Jacob J Pippart 6-22-1925
 2 Jennie H. Pippart 3-2-1926
 3
 4

598
PERPETUAL CONTRACT
 Sarah R. Lyman. Owner.

1 Moses Lyman 1-8-17
 2 Sarah R. Lyman 1-3-1926
 3 East tier spaced for 2 graves only

Mt. Hope
 John W. Baker & Mary B. Pyatt
 4 John W. Baker 10-2-1935
 5 Leola Mae Baker 1-28-1931
 6 Lawrence H. De Witt 4-4-1955
 7 Charles W. Pyatt 6-7-1937
 8 Mary Pyatt 4-15-1954
 9
 10

North Pt
 Thomas & Mary J. Campbell Owner.
 1 Thomas Campbell 5-19-193
 2 Maria Barnab Campbell 7-15-1942
 3 Mary M. Bemish 8-1-1981
 4 Olive M. Bemish 11-10-1916
 5 Reuben W. Bemish 1-11-1938
 6
 7
 8
 9
 10 Note: - West tier spaced for (2) Grs only
 East " " " 3 "

LOT NO. 143 RANGE SEC. A.F.
 LOT NO. 144 RANGE SEC. A.A.

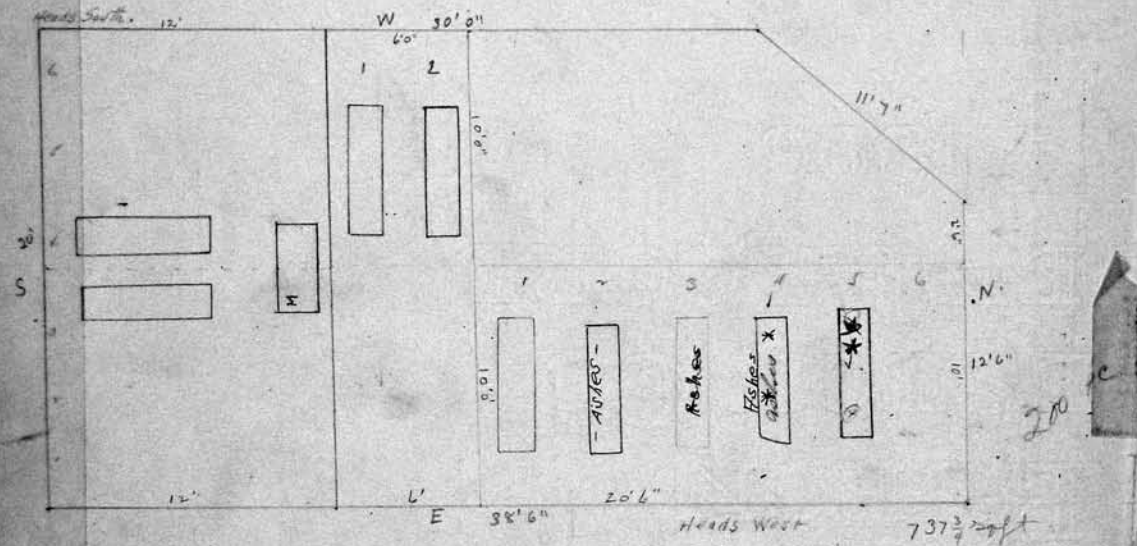
SCALE: 1 inch = 4 feet
 Francis W. & Edith L. Reynolds Owner.
 1 Francis W. Reynolds 9-2-16
 2 Louisa J. Reynolds RB 12-1-16
 3 Edith L. Reynolds 7-25-1952
 4
 5
 6
 7
 8
 9
 10 Spaced for 8 Grs only

PERPETUAL CONTRACT
 Rhoda Whiting Millers-Sant Whiting Owner.
 S. Pt 1
 2
 3 Luelle E. Whiting - Oct. 27, 1917
 4 Burette C. Edgett 3-28-18
 Ruth Belle Edgett 1-5-74
 5 Ashes Marianne W. BAKER 5-26-1962
 Carrall Otward Baker RB 9-11-1931
 6 Ashes - Appella Shank Whiting RB 4-10-34
 Samuel Whiting 3-22-31 RB 5-1-1931
 7 Ashes
 Rhoda Whiting Campbell 7-10-58
 8 Harry C. Miller 8-30-21
 9 Jos R. Miller 7-24-21
 10 Leland D. Craft 11-27-25
 11
 12
 13 Ashes LEAN WHITING BOONEY 7-17-2006
 14 Ashes Samuel Whiting R.M. 6-3-1953
 15 John H. Whiting 6-1-1931 Ashes

10-30-77
 Interred 1030
 16 Ashes Edward Whiting 11-27-18
 17 Luelle E. Whiting 1-1-18
 18 William W. Whiting 1-1-18

400		East Pt. Elmer R. Vogt. Owner.		H.W.P.T.		Linn's S.C. Owner.	
1				1			
2				2			
3	Elmer Vogt 4-18-1925			3			
4	Ruby M. Vogt 7.16. 11-10-1925			4			
5				5			
6				6			
7				7			
8				8			
9				9			
10				10			

LOT NO. 146 RANGE AA SEC. _____ LOT NO. _____ RANGE _____ SEC. _____



P.O. \$1000
1/2/91

PERPETUAL CONTRACT

SCALE: 1/4 inch = 1 foot

Henry C. Davis Owner.
 1 Henry C. Davis - 2-23-39
 2 Isabelle M. Davis - 1-8-41

No. East Pt. Fidelia W. Darling & Luella D. Miller O

- 1 Homer C. Darling R.B. 1/2/17
- 2 Fidelia Darling - 1-2-1942 - 1575
- 3 George M. Darling 11-2-1937 - Ashes
- 4 George A. Miller - R.B. 5-18-44 - 1575
Ashes managed by 7-20-89
- 5 Rodger B. Russell R.B. 11-28-50

472

	<i>Owner.</i>		<i>Owner.</i>
1		1	
2		2	
3		3	
4		4	
5		5	
6		6	
7		7	
8		8	
9		9	
10		10	

LOT NO.	RANGE	SEC.	LOT NO.	RANGE	SEC.

SCALE: 5 feet = 1 inch.

	<i>Owner.</i>		<i>Owner.</i>
1		1	
2		2	
3		3	
4		4	
5		5	
6		6	
7		7	
8		8	
9		9	
10		10	

474

			<i>Owner.</i>						<i>Owner.</i>		
1						1					
2						2					
3						3					
4						4					
5						5					
6						6					
7						7					
8						8					
9						9					
10						10					

LOT NO.	RANGE	SEC.	LOT NO.	RANGE	SEC.

SCALE: 5 feet = 1 inch.

			<i>Owner.</i>						<i>Owner.</i>		
1						1					
2						2					
3						3					
4						4					
5						5					
6						6					
7						7					
8						8					
9						9					
10						10					