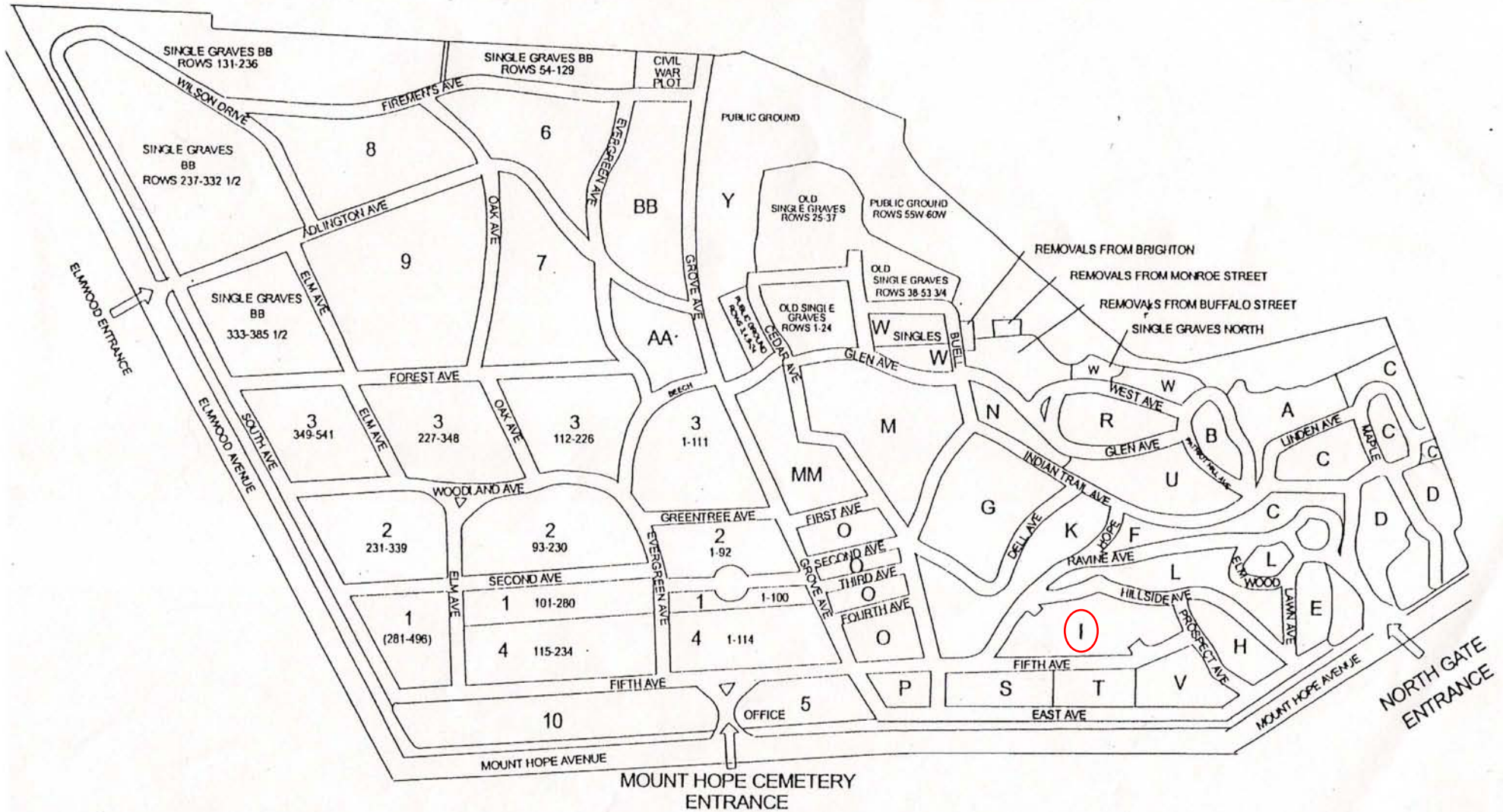


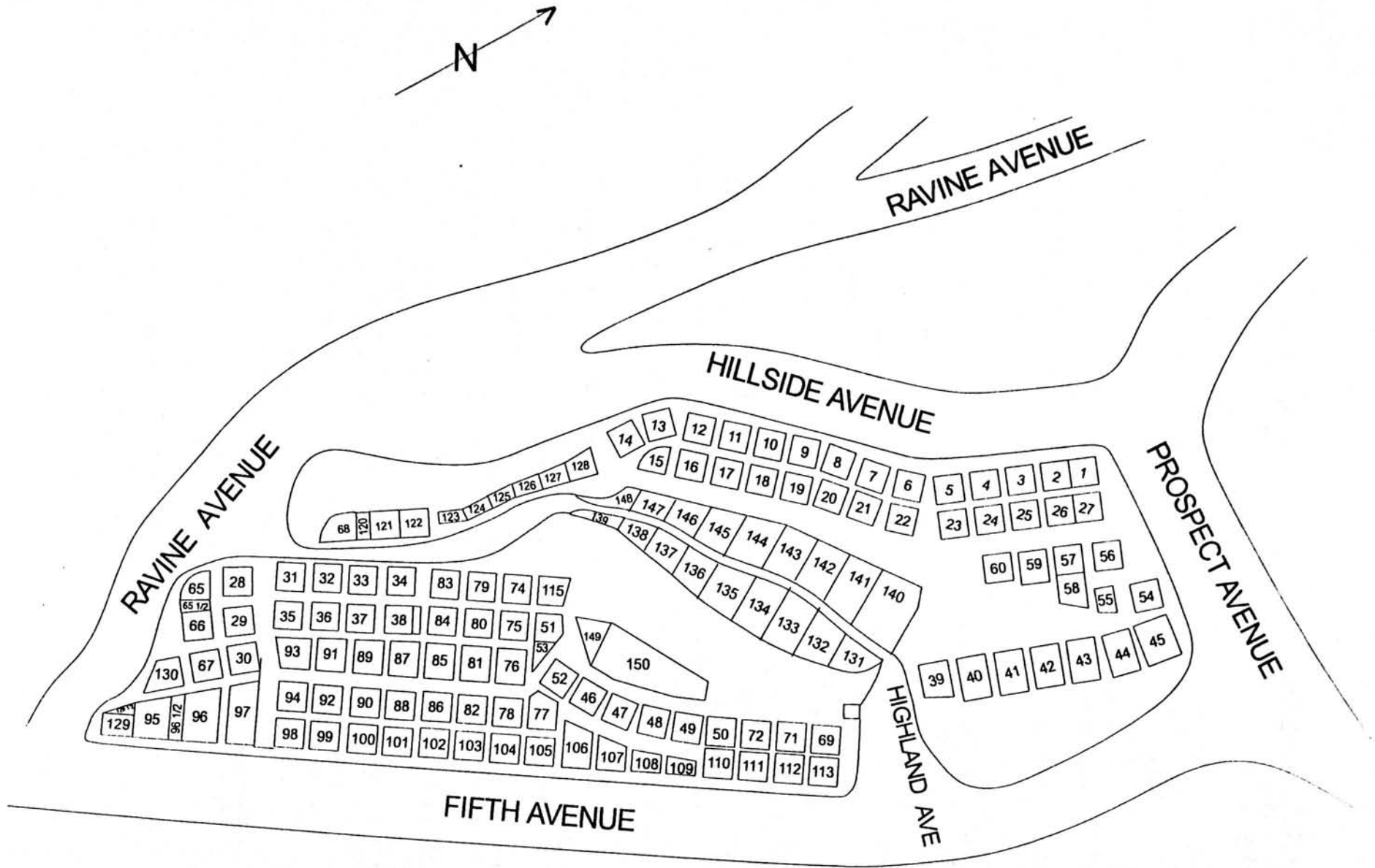


# MOUNT HOPE CEMETERY

1133 Mount Hope Avenue  
Rochester, New York 14620



The Friends of Mount Hope Cemetery  
Frank Gillespie, September 1999



# SECTION I

Frank Gillespie Revised March 2001  
The Friends of Mount Hope Cemetery

**SECTION I****PROSPECT AVENUE SIDE**

Starting at Fifth and Prospect,  
heading West on Prospect

<u>LOT</u>	<u>PART</u>	<u>NAME</u>
45	All	Burbank monument
54	N 1/2	Gould monument
56	All	P. Huddleston
27	All	H. Arnold
1	E 1/2	E. Pearson

At corner of Prospect and Hillside,  
going Southwest on Hillside

**HILLSIDE AVENUE SIDE**

<u>LOT</u>	<u>PART</u>	<u>NAME</u>
1	W 1/2	R. Noyes
3	All	Humphrey monument
<i>(4 steps)</i>		
E 1/2	4	J. Morris
5	N 1/2	S. Sheldon (enclosed)
6	All	Harrison monument
<i>(3 steps)</i>		
7	All	T. Goodman monument
8	N 1/2	J. Bemis
8	S 1/2	J. Cockrane
9	All	J. Shaw monument
11	All	Merick monument
12	All	Scrantom monument
<i>(3 steps)</i>		
14	All	Bovie monument
128	All	Bemis monument
<i>(3 steps)</i>		
124	All	Willingham monument

Hillside/Ravine marker continuing past the  
Highland marker and going south on Ravine

**RAVINE AVENUE**

<u>LOT</u>	<u>PART</u>	<u>NAME</u>
<i>(Up 18 steps, go right)</i>		
28	W 1/2	J. Humphrey
65,65 1/2	All	J. Bradshaw
66	All	S. Stone monument
130	W pt	Clark
130	E pt	Smith
<i>(Move downhill a bit more)</i>		
129, 129 1/2	All	Siebenpfeiffer monument

**FIFTH AVENUE SIDE**

Corner of Fifth and Ravine,  
heading Northeast on Fifth

<u>LOT</u>	<u>PART</u>	<u>NAME</u>
95	All	Wakelee monument
96 1/2	All	J. Wehrli
96	E pt	P. Thayer
97	E pt	O. M. Cross
98	W 1/2	C & N Duncombe
99	All	C. Furman monument
101	All	Rogers monument
102	E 1/2	M. Armstrong
102	W 1/2	Castleman monument
103	All	T. Teare
<i>(9 steps)</i>		
104	All	Wright monument
107	NE 1/4	M. Michelson
48	All	Cobb monument (on hill)
109	All	H. Jordan
110	W 1/2	J. Lesslie
111	W 1/2	L. Ireland
<i>(7 steps)</i>		
112	E 1/2	M. Cummings
113	All	Wallace/Sherman monument
<i>(Walking past the Highland signpost)</i>		
40	NE 1/4	Watts monument
<i>(4 steps)</i>		
41	All	Strong/Miller monument
42	All	C. Aistin
<i>(5 steps)</i>		
43	SW 1/4	Rodenbeck monument
43	NE pt	A. Letzgas
44	SE pt	J. Hyne
45	All	G. Burbank monument

Entering Highland, walking the loop counterclockwise

**HIGHLAND AVENUE LOOP**

<u>LOT</u>	<u>PART</u>	<u>NAME</u>
140	All	L. W. Johnston mausoleum
141	All	T. S. Johnson mausoleum
142-143	All	Drescher monument
144	All	Alden monument
145	All	Fenn monument
147	All	Gregory monument
148	All	J. Borde
139	All	A. Jackson
138	All	V. Mogride
137	All	B Fitzsimons
136	All	Whitbeck mausoleum
135	All	L. Gibbard
134	All	A. J. Townson mausoleum
132	All	Carter mausoleum

MT. HOPE CEMETERY, PLOT RECORD

RANGE } SECTION {

I

LOT NO.

1

Form 1

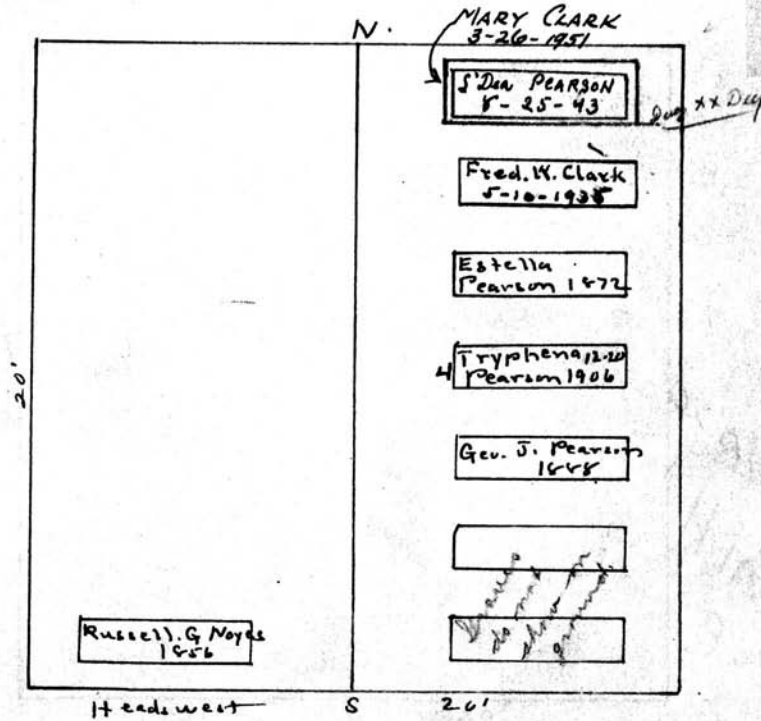
E.T. Noyes<sup>o</sup>

Mary Pearson

W 1/2

E 1/2

Mrs Fred. W. Clark  
to go to top.  
(NEE = Mary Pearson)



C. A. Jones child 7-23-1850

Scale 5 Ft. = 1 Inch

MT. HOPE CEMETERY, PLOT RECORD

RANGE }  
SECTION }

I

LOT NO.


2

Form 1

Alexander Kelsey<sup>o</sup>

All

N.



Dr. Alexander Kelsey<sup>o</sup>  
 H.M. Kelsey<sup>o</sup>  
 3-18-1867  
 9-11-1855

Scale: 1" = 10'

MT. HOPE CEMETERY, PLOT RECORD

RANGE / SECTION I

LOT NO. 3

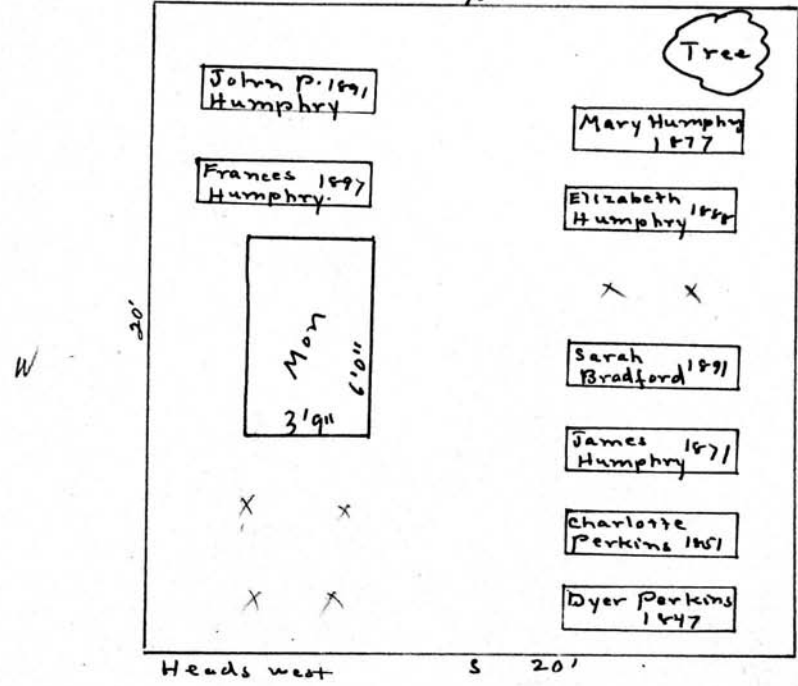
Form 1

Harvey & Francis Humphrey

A 21

*See G.C.*

N.



Scale 3 Ft. = 1 Inch

MT. HOPE CEMETERY, PLOT RECORD

RANGE } SECTION }

I

LOT NO.

4

Form 1

Peter Smith °

Herbert Morris °

W 1/2

E 1/2

ANNA F. WARD  
3-20-1879

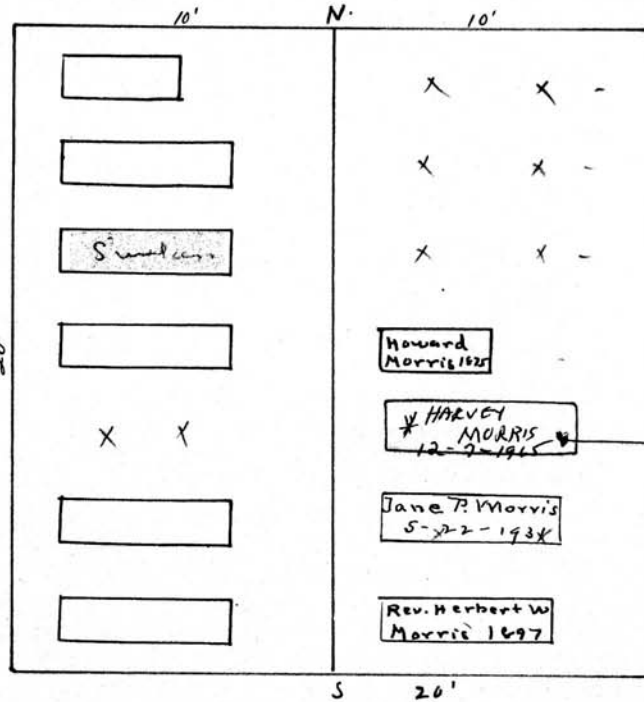
Peter A. Smith  
5-8-1853

Florence J. Smith  
6-9-1851

Gertrude Smith  
6-25-1872

Winfield S. Smith  
11-27-1876

Martha A. Smith  
2-26-1890



GRACE E. MORRIS  
5-12-77

Scale - 1/4" = 1 Foot





**MT. HOPE CEMETERY, PLOT RECORD**

RANGE } I  
SECTION }  
LOT NO. 6

Form 1

Mrs. Henry Harrison  
PERPETUAL CONTRACT.  
N 1/2

N.

Henry 1897 Harrison	H. W. 1-15-78 Harrison
Mary HARRISON 1900	
Nancy 1843 Wilson	Frank. E 2-26 Harrison 1876
Jas. Wilson 1847	W. H. Harrison 44 M.A. " 1854
Harriet S. Harrison R.B. 5-11-1922	#60 Con-o-lite Martha's Henry Harrison Harrison 1882-1914
#60 Con-o-lite James Harrison 9-12-1927	Non-walk Mary Elizabeth Harrison 12-23 1880

W 20' S

Henry and James Harrison.  
PERPETUAL CONTRACT.  
S 1/2

Scale: 5' Fr. - 1 Inch

*Becky Marie Harrison  
6-5-1854*

*George H. Damon  
8-3-1842 baby  
Rochelle Damon  
4-11-1841 baby*

MT. HOPE CEMETERY, PLOT RECORD

RANGE }  
SECTION }

I

LOT NO.

7

Form 1

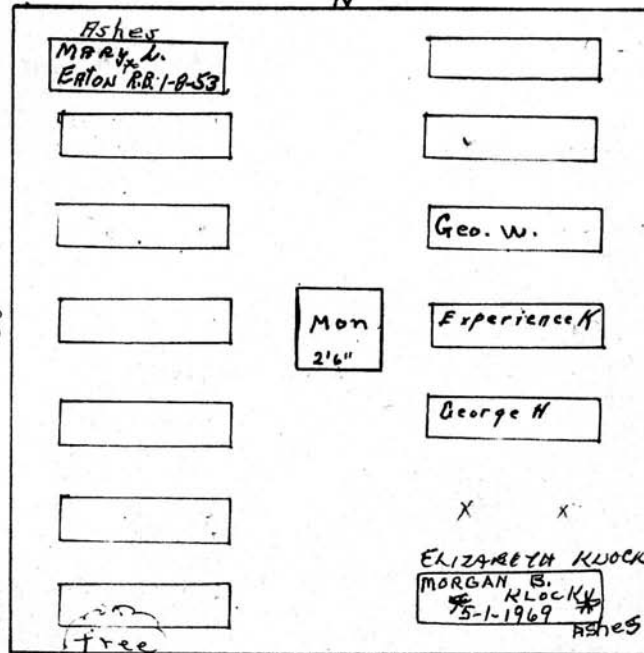
Geo and Sarah Goodman

All

N'

P.e  
500'  
1/2/50

W 30'



E

Mon  
2'6"

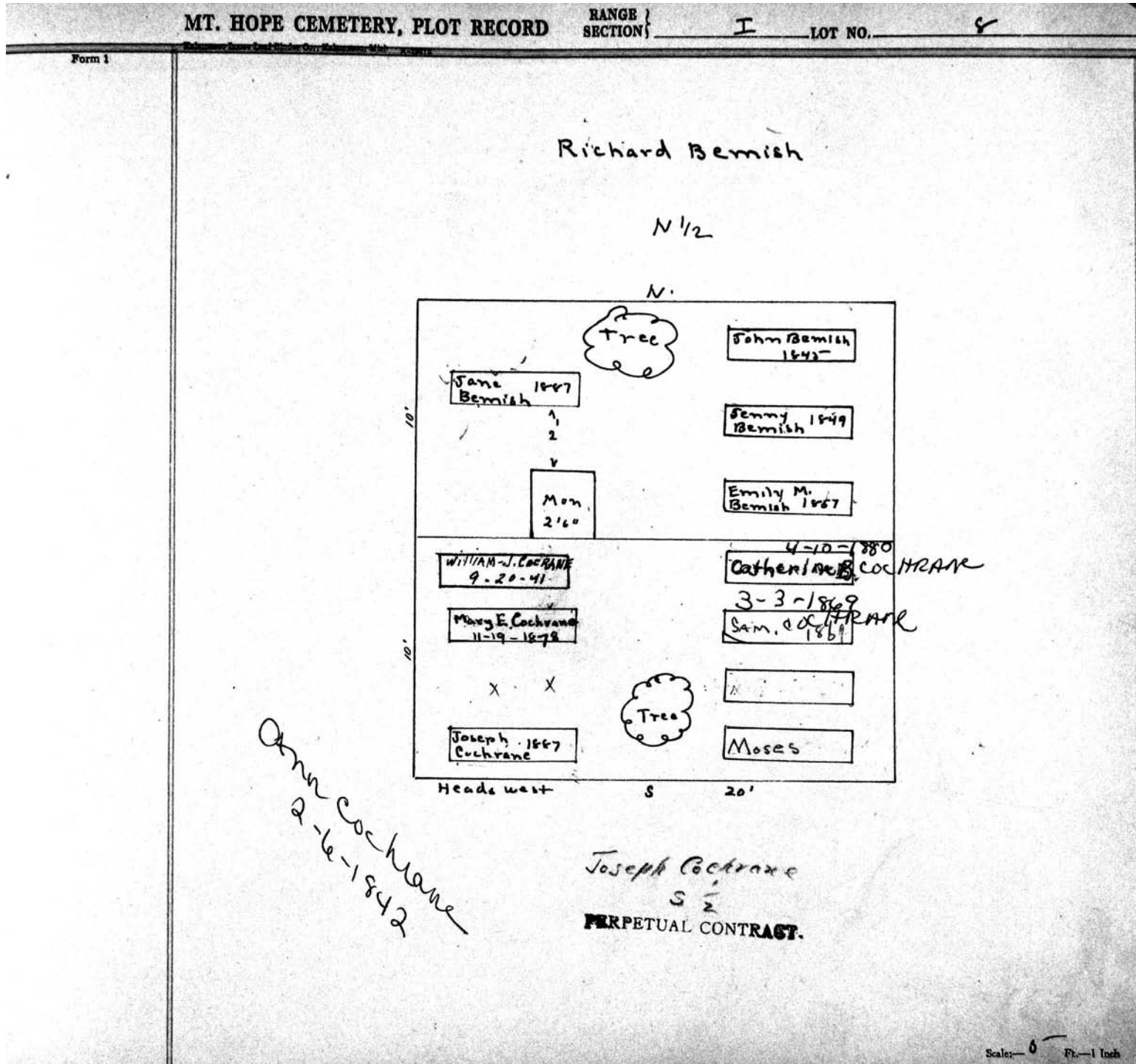
ELIZABETH KLOCK  
MORGAN B. KLOCK  
5-1-1969  
Ashes

9/10/50 ASHA

S 20'

- Samuel L. Eaton 1878
  - Sarah P. Eaton 1872
  - Titus Goodman 1844
  - Sarah " 1847
  - Walter " 1866
  - Geo. W. " 1866
  - Experience " 1890
  - Geo. H. " 1901
- Heads west

Scale - 5 Ft. - 1 inch



MT. HOPE CEMETERY, PLOT RECORD

RANGE 1  
SECTION 1

I

LOT NO.

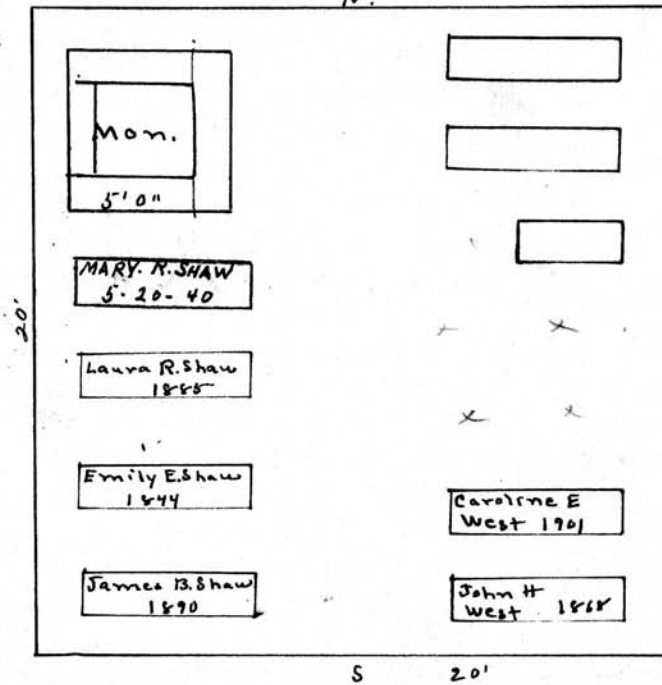
9

Form 1

Congregation of Brick Church  
PERPETUAL CONTRACT

A 17

N.



*James Robert Shaw  
2-15-1850  
2-2-1850*

*Virginia Shaw  
6-10-1872*

*James S. Shaw  
9-5-1893*

Scale - 5 Ft. - 1 Inch

MT. HOPE CEMETERY, PLOT RECORD

RANGE }  
SECTION }

I

LOT NO.

10

Form 1

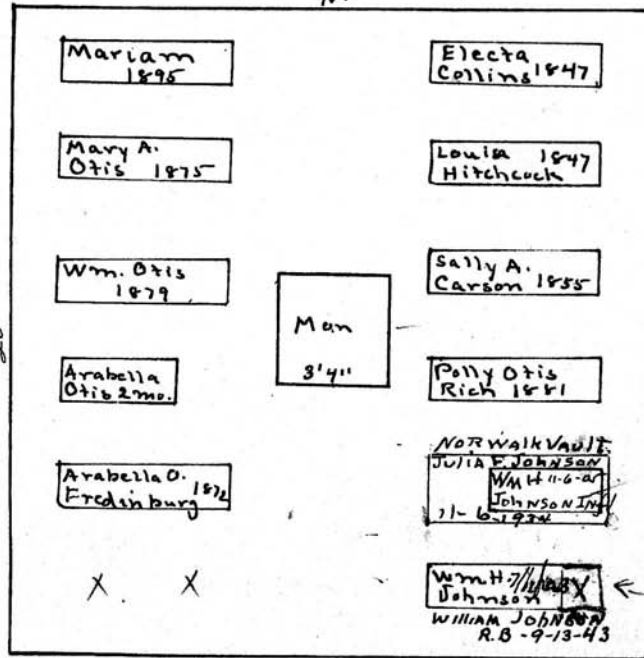
Wm Otis

All

PERPETUAL CONTRACT

pe 500<sup>00</sup>  
2-18-60

N.



20'

Heads West

S

20' Heads East

W.S. on lot  
for interment  
ashes of Wm S. Johnson  
see order in folder

Scale 5 Ft. - 1 Inch

MT. HOPE CEMETERY, PLOT RECORD

SECTION I

LOT NO.

11

Form 1

Nathaniel B. Merrick

All - 11 - I

Sec. G. C.

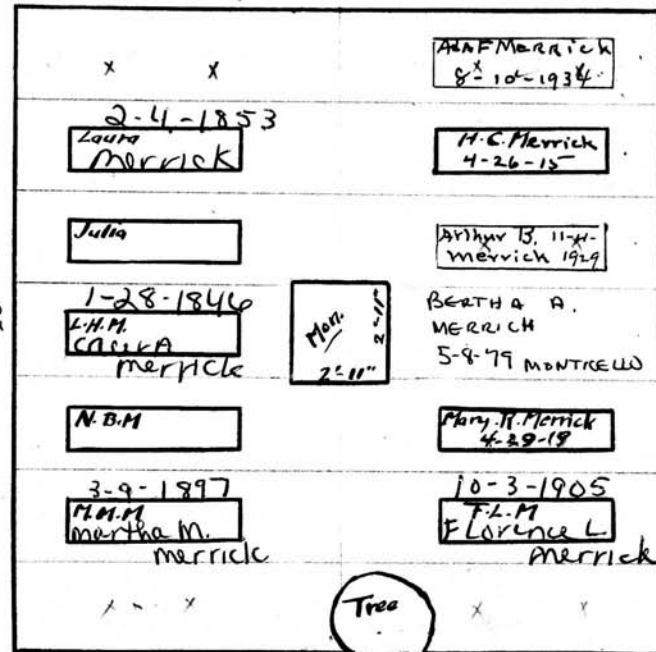
N  
20'

unknown Merrick  
2-6-1877

Heads WEST

W

20'



HEADS EAST

E

20'

S  
20'

Scale 5 Ft. = 1 Inch.

MT. HOPE CEMETERY, PLOT RECORD

RANGE }  
SECTION }

I

LOT NO.

12

Form 1

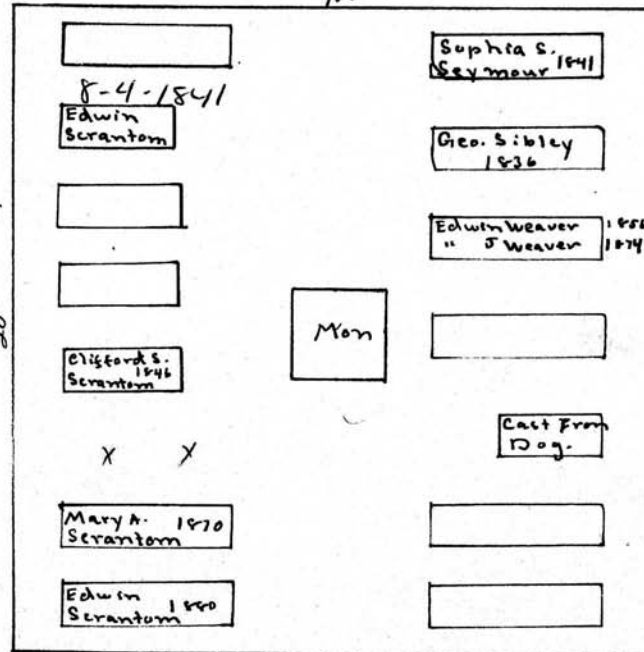
Edwin Scrantom

PERPETUAL CONTRACT.

All

N.

Ed. win Scrantom's  
8-26-1845 child  
Baby P.C.L.S.  
Scrantom  
11-24-1846  
Scrantom's child  
9-15-1837



Heds west. S 20'

Cora J Williams 1858  
Hamlet E Scrantom 4/12/1850  
Milford Clark

Scale— 6 Ft.—1 Inch

**MT. HOPE CEMETERY, PLOT RECORD**

RANGE SECTION **I** LOT NO. **13-13 1/2**

Form 1

Charles M. Blackman<sup>o</sup>  
A 11 13 1/2

N # 13 1/2

+	+
+	+
+	+
+	+
+	+
+	+
+	+
+	+

S 20'

E

3'

Charles 1862  
Blackman

James B. White  
4-22-18

Chas. Emmerson<sup>o</sup>  
S 1/2

Jerome Emerson  
1-16-1863

L.M. Chase<sup>o</sup>

Mary & Chase w 1/4  
baby - 12-9-1854

Orren Blackman  
1-20-1848

Jezzie A. Blackman  
9-2-1881

Elijah Blackman  
3-14-1878

NE 1/4

Nettie Blackman  
11-5-1891

SAMUEL  
JAMESON  
4/30/1884

Scale - 5 Ft. - 1 Inch



MT. HOPE CEMETERY, PLOT RECORD

RANGE SECTION

I

LOT NO.

14

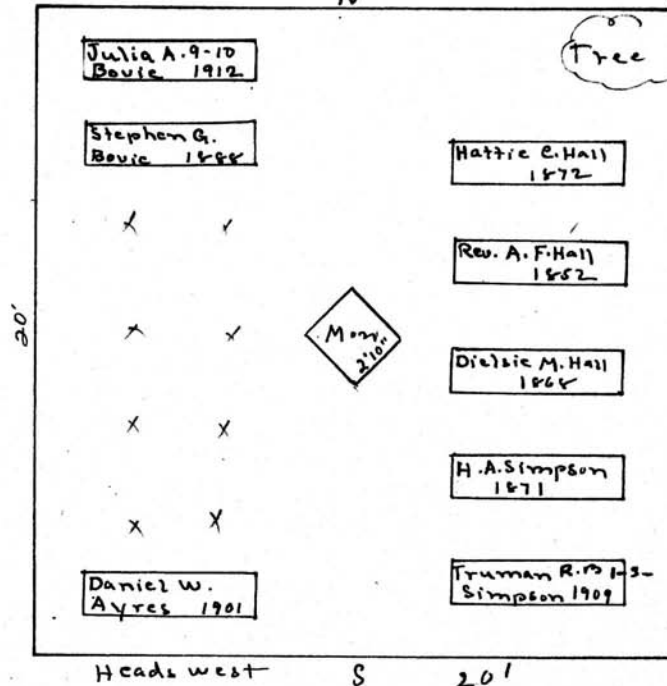
Form 1

Willis Hall<sup>o</sup>

A 11

*Sec. G. C.*

N



*Alfred Chapel  
10-1-1854*

*Chas. D. Bellings  
8-9-1856*

*Frank Bellings  
8-6-1857*

Scale: 6" = 1 foot

MT. HOPE CEMETERY, PLOT RECORD

RANGE }  
SECTION }

I

LOT NO.

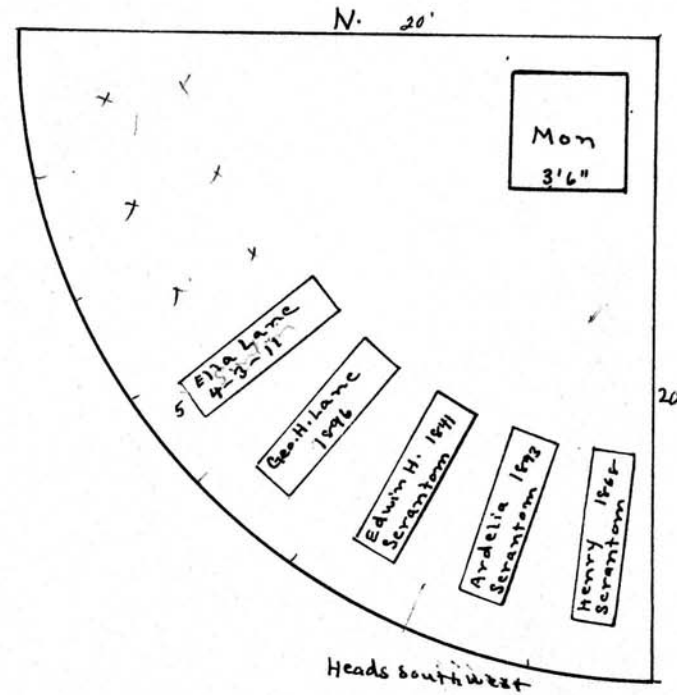
15

Form 1

Henry Scrantom<sup>o</sup>

All

See G.C.



Scale— 5 Ft.—1 Inch

MT. HOPE CEMETERY, PLOT RECORD

RANGE }  
SECTION }

I

LOT NO.

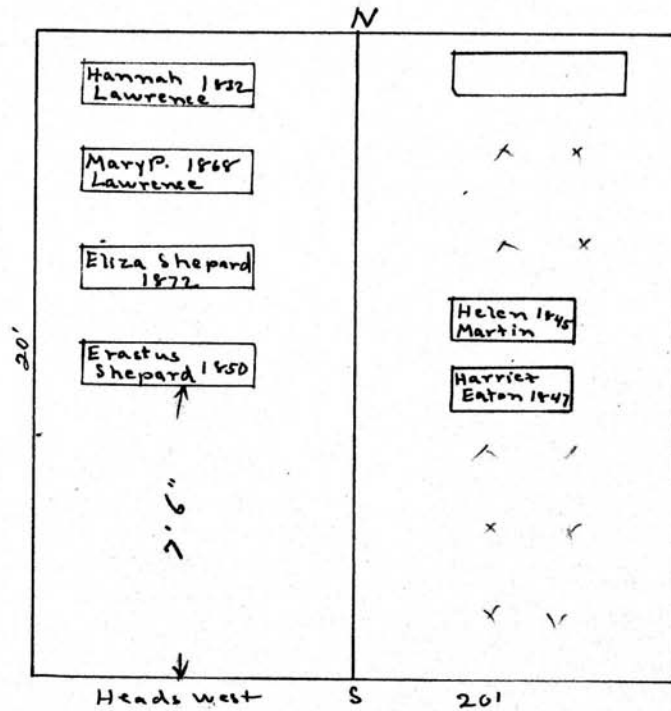
16

Form 1

Erastus Shepard <sup>o</sup> Thos. Martin <sup>o</sup>

W 1/2

E 1/2



ESTHER A. EATON  
5-20-1862

Scale: 6 Ft. = 1 Inch

MT. HOPE CEMETERY, PLOT RECORD

RANGE SECTION I

LOT NO.

17

Form 1

WATERBURY LIONS EMBROIDERY CO., WATERBURY, MICH. X-2500

SEE 145 SEC 9,

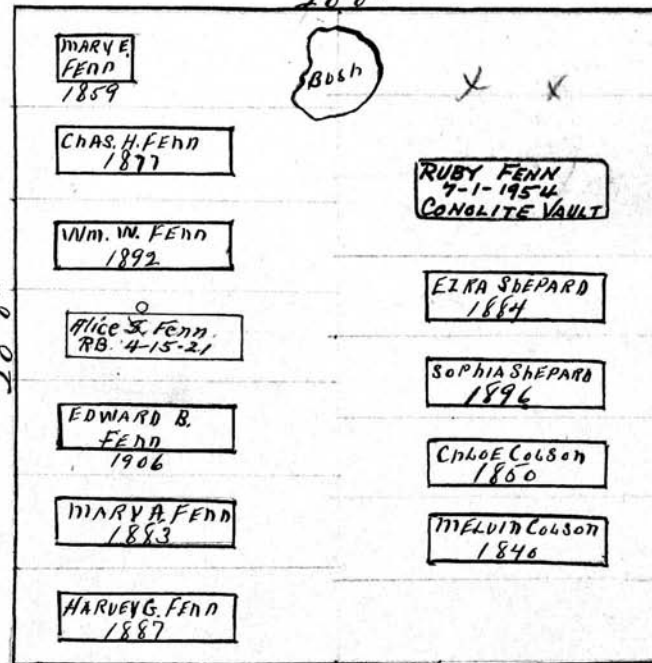
HARVEY C. FENN

ALL-17

PERPETUAL CONTRACT.

N

20'0"



S

Scale - 5 Ft. = 1 Inch

MT. HOPE CEMETERY, PLOT RECORD

RANGE SECTION I

LOT NO. 18

Form 1

N

Theodore F. Hall

All. 18

W

E

	9-7-1862 Lucy & Mary
	5-16-1855 Chas Hall
Daughter	10-13-1880 Mason W. Hall
9-9-1840 Rosina Hall	10-24-1885 Esther L. Hall
	6-29-1844 Lucy Hall
Eliza Walker	4-1-1851 Nat Hall

Nathaniel Hall's  
Child  
10-8-1845

Jenny R. Hall  
3-7-1841

Chas Hall  
1-17-1843

Albert J. Hall  
9-9-1861

Baby Nellie Hall  
6-24-1861

S

Scale - 5" Ft. - 1 inch.

MT. HOPE CEMETERY, PLOT RECORD

RANGE }  
SECTION } I

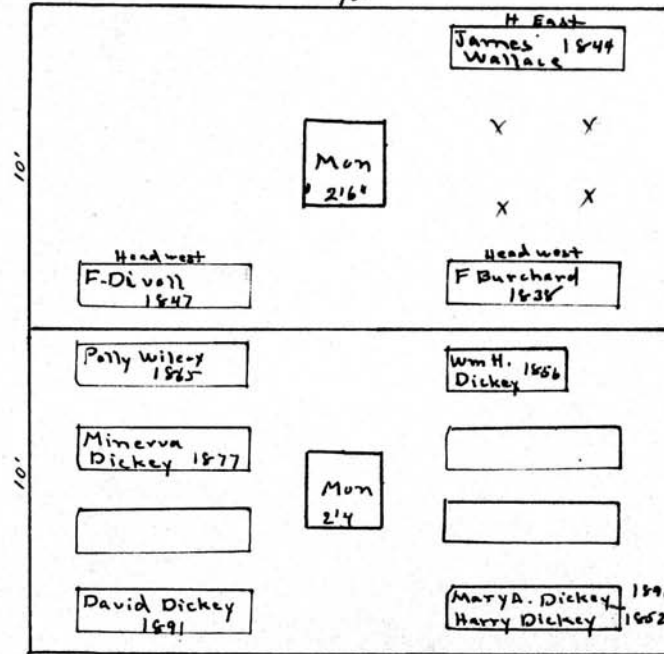
LOT NO. 19.

Form 1

F. Divolo<sup>o</sup>

N 1/2

N.



Adam Dickey 1847  
Nancy Dickey 1838  
Philan Wilcox 1865

PERPETUAL CONTRACT.

S 1/2  
David Dickey

Scale— 6 Ft.—1 Inch

MT. HOPE CEMETERY, PLOT RECORD

RANGE 1  
SECTION 1

I

LOT NO.

20.

Form 1

JOHN MUNN RECHT

~~Edwin G. Munn~~

PERPETUAL CONTRACT

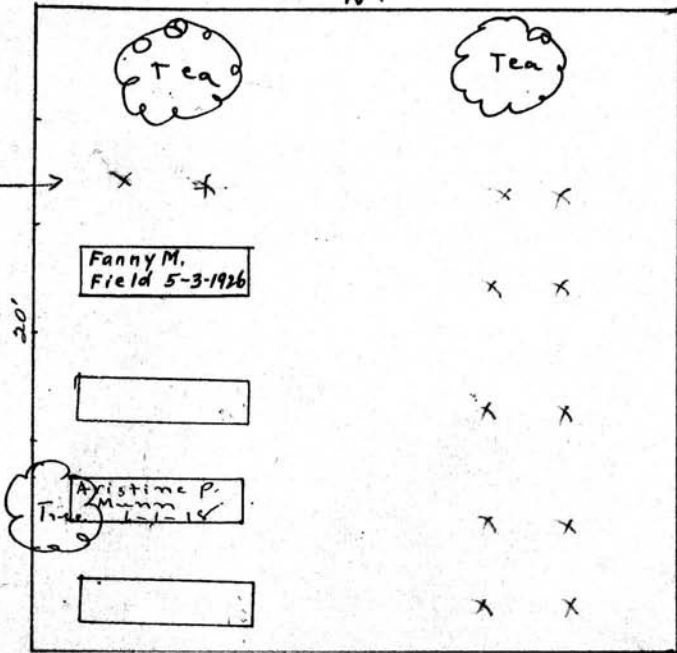
All

N.

H.S. HERE FOR  
EDWIN G. MUNN  
NO RECORD OF  
BURIAL HERE.

MISS MUNN  
OCT-25-1840

E.G. MUNN'S CHILD  
3 MON,  
5-15-1842



Scale 5' = 1 inch

MT. HOPE CEMETERY, PLOT RECORD

RANGE }  
SECTION }

I

LOT NO.

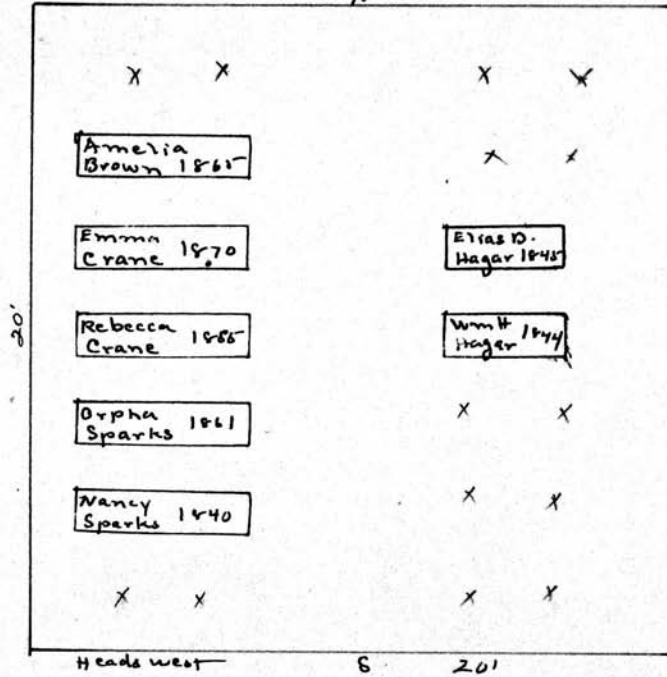
21

Form 1

Orpha Sparks<sup>d</sup>

All

N.



Scale: 5 Ft. = 1 Inch



MT. HOPE CEMETERY, PLOT RECORD

RANGE SECTION

I

LOT NO.

22

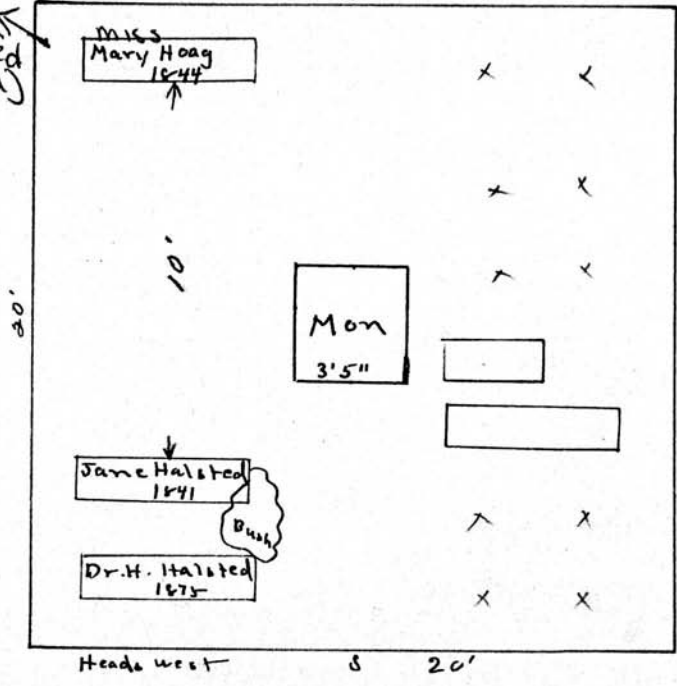
Form 1

Hatfield Halsted

A 11

N.

Sister of Jane Halsted (unmarried)



Dr. H. Halsted's infant  
8-20-1845  
Daniel Halsted  
9/3/1855

Scale: 5 Ft. - 1 Inch

Form 1

MT. HOPE CEMETERY, PLOT RECORD

RANGE } SECTION } I LOT NO. 23

P. M. Bromley<sup>o</sup>      N. R. Stone<sup>o</sup>

W 1/2      E 1/2

N.

← 2' 6" →

W 20'

Flag Stone Walk

E

Gate

S      201

Willard D. Bromley 1851	Marion L. Graves 10-19-1921
Loretta C. Bromley 1853	
Hiram M. Bromley 1867	
Willard Bromley 1868	
Anna A. Bromley 1876	
Adeline Hunn 1876	Nathan P. Stone 7-7-57
Tiffany Hunn 1876	Clara A. Stone 4-19-1900
Drayton Bromley 1853	Nathan P. 3-12 Stone 1871

Scale: 5 Ft. = 1 Inch

**MT. HOPE CEMETERY, PLOT RECORD**

RANGE } I  
SECTION }  
LOT NO. 24

Form 1

A. C. Kendrick      J. F. Richardson

W/2      E 1/2

N.

Cassie M. Cooper 1-14-11 Florence Cooper 10-26-21 Sunken Sunken	ASHES T.K. COOPER Ashes Lillian Cooper 11-8-10 Mon 2'9"	J.W. Dickerson 1861-1901 Sunken Sunken Sunken
--	---	---

S 20'

front  
 PC  
 20000  
 3/2/55

See gl.

Josephine M.K. Hunt 1864-1890  
 Caroline M.K. Cooper 1840-1911  
 Asahel Kendrick 1809-1893  
 Annie E Kendrick 1812-1851  
 Helen M Kendrick 1828-1880  
 John F. Richardson 1808-1868  
 Catherine Richardson 1814-1892  
 Cornelia Hooker 1839-1889  
 Margaret Robins 1848-1878  
 Frederick Richardson 1849-1880  
 Florence Richardson 1857-1887

Scale: 6 Ft. = 1 Inch

MT. HOPE CEMETERY, PLOT RECORD

RANGE }  
SECTION }

I

LOT NO.

25

Form 1

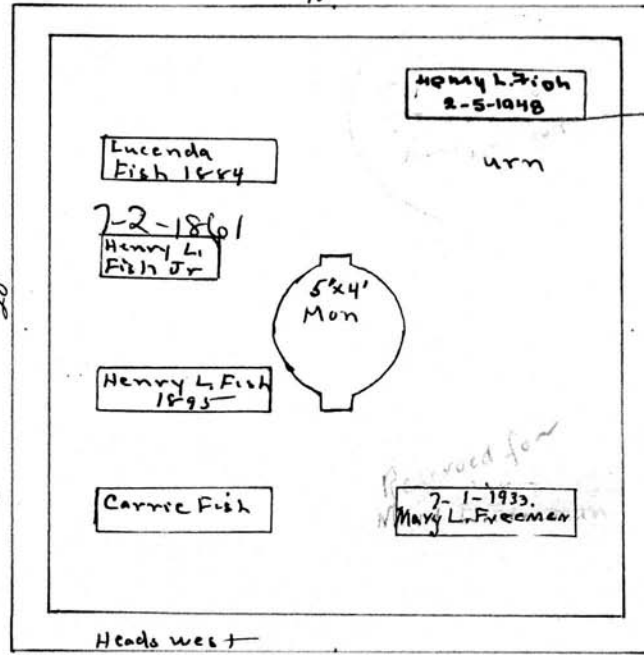
Kalamazoo Stone and Binder Co., Kalamazoo, Mich. K-20078

Henry L. Fish

PERPETUAL CONTRACT.

All

N



See folder

frances c. fish  
1-20-1858

W  
↓

Scale: 1/2" = 1 Foot

MT. HOPE CEMETERY, PLOT RECORD

RANGE }  
SECTION }

I

LOT NO.

26

Form 1

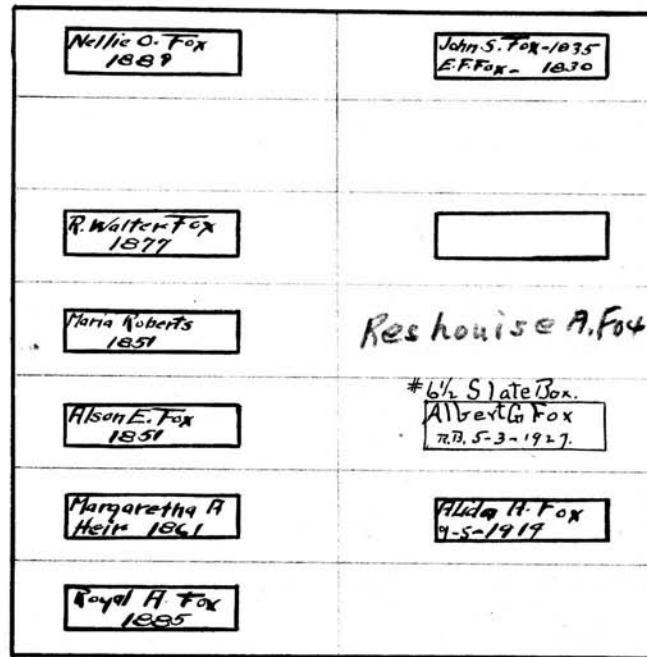
Albert G. Fox

All - 26 - I

PERPETUAL CONTRACT.

TRUST DEED.

N  
20'



W

20'

20'

E

20'

S

Scale - 5 Ft. = 1 Inch.

MT. HOPE CEMETERY, PLOT RECORD

RANGE  
SECTION

I

LOT NO.

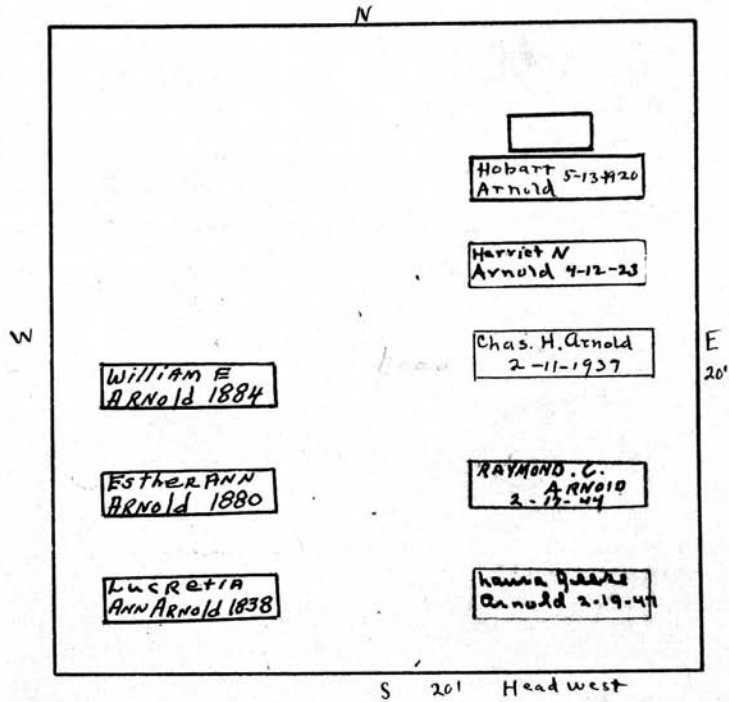
27

Form 1

Kalamazoo Loose Leaf Binder Co., Kalamazoo, Mich. 1933

Raymond C. Arnold  
PERPETUAL CONTRACT

All



Scale: 5 Ft. = 1 inch.

**MT. HOPE CEMETERY, PLOT RECORD**

RANGE 1 SECTION I LOT NO. 28

Form 1

R. De Forest<sup>o</sup> - Abby E. Cushman<sup>o</sup>

W 1/2                      E 1/2

N		N
Joseph C. Humphry 1856	Fredk. C. Perry 8-21-11	<i>Abby Cushman 6-12-1902 Loren Cushman 10-28-1842 Grace A. Cushman 12-19-1867 Henry Cushman 1-10-1868 Orrin Cushman 8-26-1879</i>
Edward P. Humphry 1866	[ ]	
Sarah DeForest 1876	[ ]	
Charlotte DeForest 1887	Carrie Perry 7-7-1920	
Rev. R. DeForest 1877	[ ]	
X    X	[ ]	
Heads East	S 20'	Heads

Scale - 5' Pt. - 1 inch

MT. HOPE CEMETERY, PLOT RECORD

RANGE SECTION

I

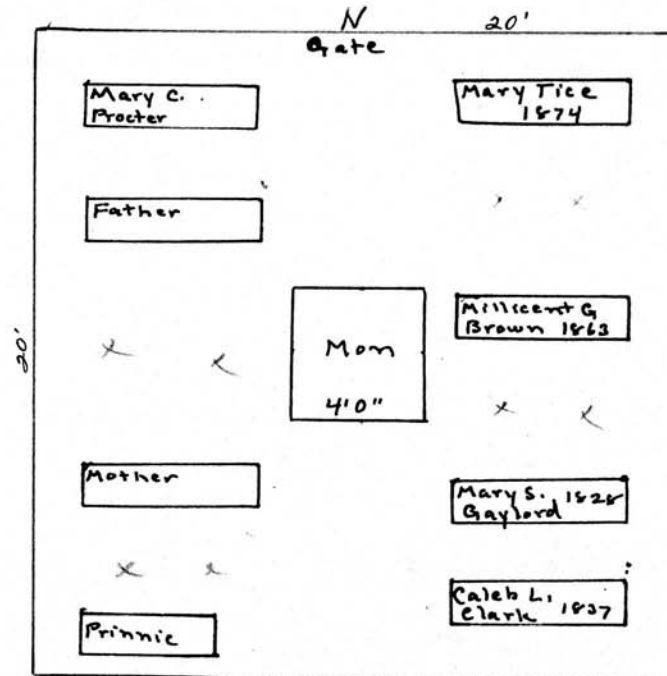
LOT NO.

29

Form 1

Geo. R. Clark<sup>o</sup>

All



Joseph A. Clark 1858  
 Geo. R. Clark 1873  
 Nancy A. Clark 1862  
 Mary J. Proctor 1877  
 Heads west

Scale: 5 Ft. = 1 Inch



Form 1

**MT. HOPE CEMETERY, PLOT RECORD**      RANGE SECTION } I      LOT NO. 30

Margaret S. Houston  
All-30-I  
PERPETUAL CONTRACT.

N  
20'

Sophia Houston 1830	Cornelia & George Lathrop
Sarah L. Green 1883	Charlotte & Houston 5-2-1946
Amanda K Green 1866	MARGARET S. HOUSTON 7-21-42
Judith Sargent 1854 Toby Lathrop - 1812	Chas. G Houston 4-7-1919
Russell Green 1861	Charlotte A. Houston 3-10-1919
Mary Green 1835	Charles & Frances Houston
	Sarah E Robinson 1860

W 20'      E 20'

S 20'

P.C.  
Additional required  
7/25/46  
700.00

Scale 5 Ft. = 1 Inch.

MT. HOPE CEMETERY, PLOT RECORD

RANGE }  
SECTION }

I

LOT NO. 31

Form 1

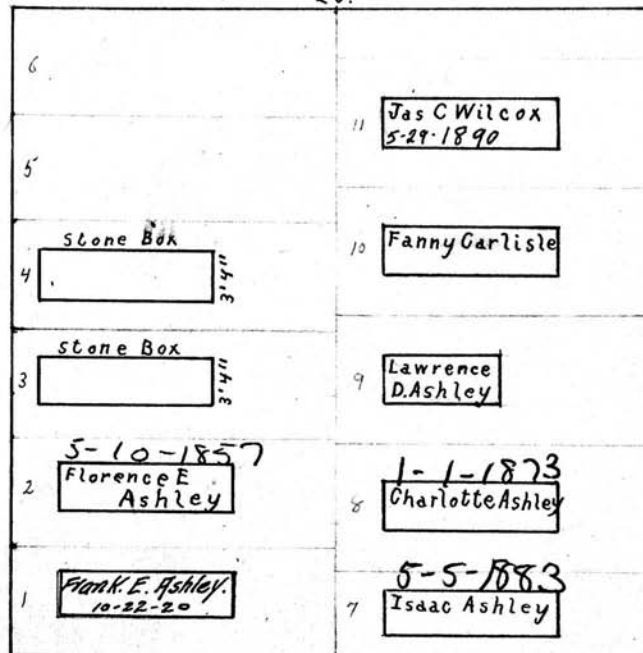
N

Isaac R B Ashley

All 31 Sec I

See G. C.

20.



20.

W

E

S

Scale 5' Fl-1 Inch.

MT. HOPE CEMETERY, PLOT RECORD

RANGE }  
SECTION }

I

LOT NO.

32

Form 1

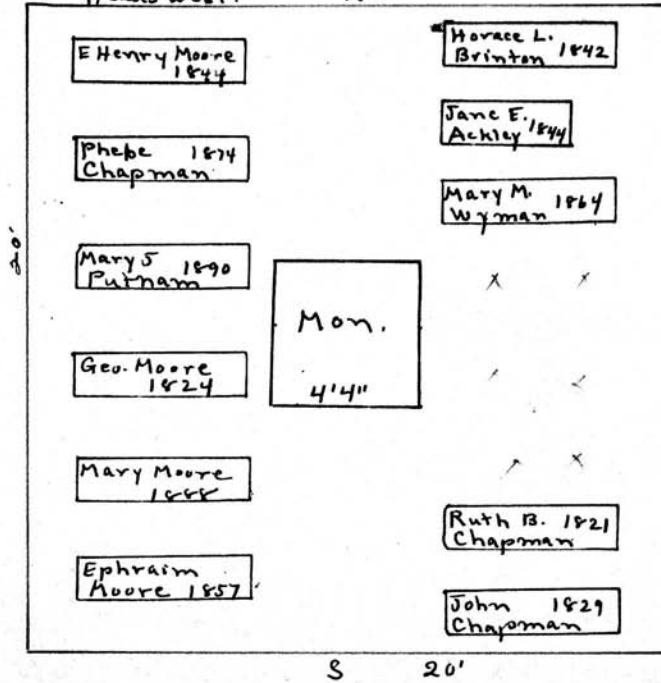
Ephraim Moore

PERPETUAL CONTRACT.

All

Heads west.

N.



Scale— 5 Ft.—1 Inch

MT. HOPE CEMETERY, PLOT RECORD

RANGE }  
SECTION }

T

LOT NO.

33

Form 1

Moses Dyer<sup>o</sup> Elvira Dyer<sup>o</sup>

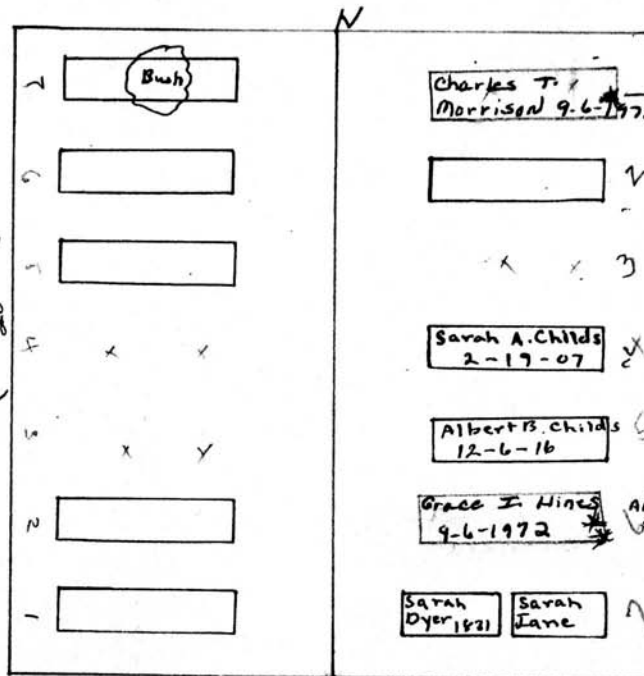
A 1 1/2

E 1/2

Moses Dyer  
8-18-1862

(CHILD)  
FRANCIS Dyer  
2-22-1845

Wagoner Dyer  
2-23-1848



S 20' Heads East

Also George R. Hines  
5-26-74

Sarah Dyer's  
Gravestone  
3-1847

Elvira Dyer  
1-24-1884

Scale - 5 Ft. - 1 Inch

MT. HOPE CEMETERY, PLOT RECORD

RANGE }  
SECTION }

I

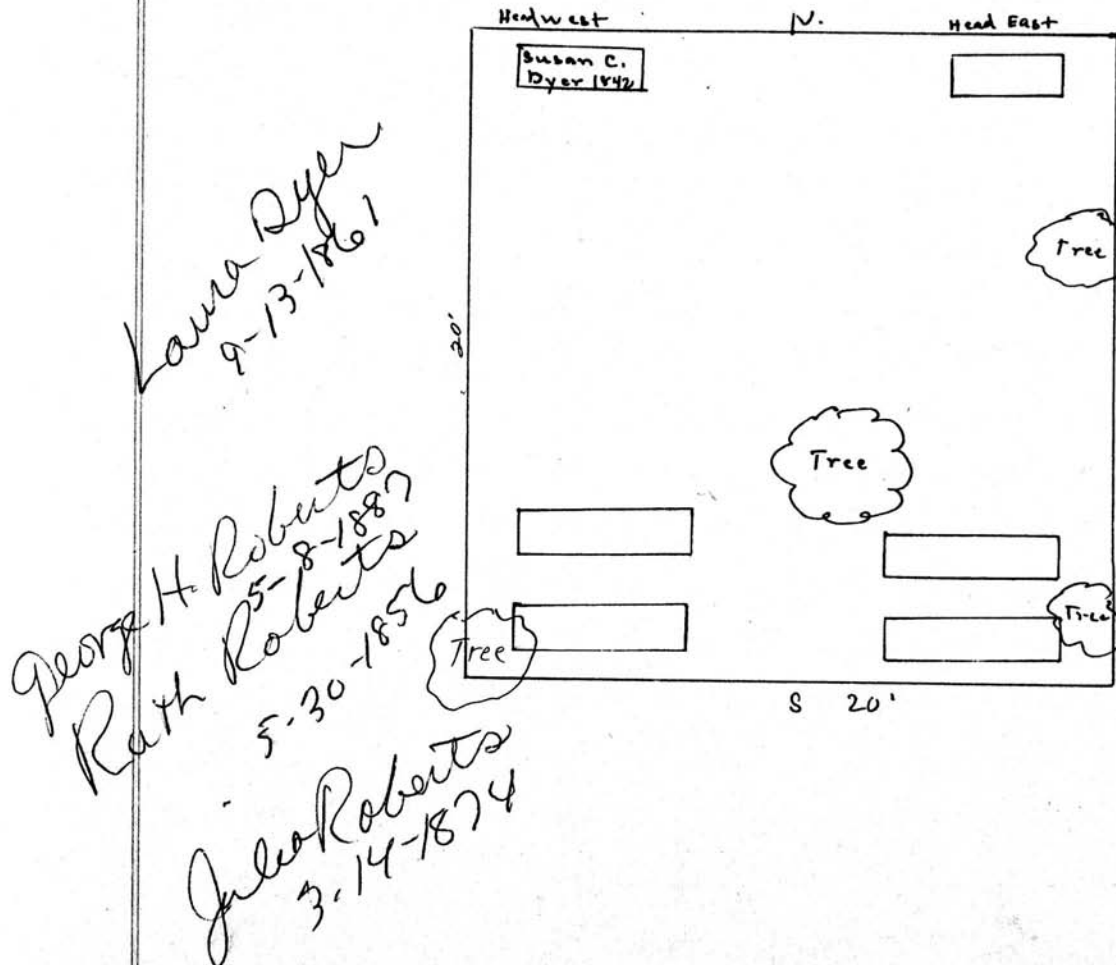
LOT NO.

34

Form 1

Geo. H. Roberts

PERPETUAL CONTRACT. for grave of  
All Geo. H Roberts only



Scale - 1/4" = 1 Foot

MT. HOPE CEMETERY, PLOT RECORD RANGE SECTION I LOT NO. 35

Form 1

Charles G. Lee<sup>o</sup>

All

N.

See gc

Chas. H. Lee 1842		Bush
Mary Lee 1844		
Emma Lee 1848		
John H. Lee 1854		NO ROOM
DeForest Lee 1858	Mum. 3' 0"	MAUD J. FRANKLIN 3-26-1954 WILBERT VAULT NO ROOM
Jennie Lee 1-5-20		JAMES LEE 4-23-1949
		Elizabeth Lee 3-19-1925
Father		Frank Lee 9-23-1914

W 20'

E

Willie H. Lee 1885 - S 20'

Charles, G " 1866

Heads west

Scale: 3/4" = 1 Foot

MT. HOPE CEMETERY, PLOT RECORD

RANGE }  
SECTION }

I

LOT NO.

36

Form 1

E.A. Roberts

Ephriam Moore

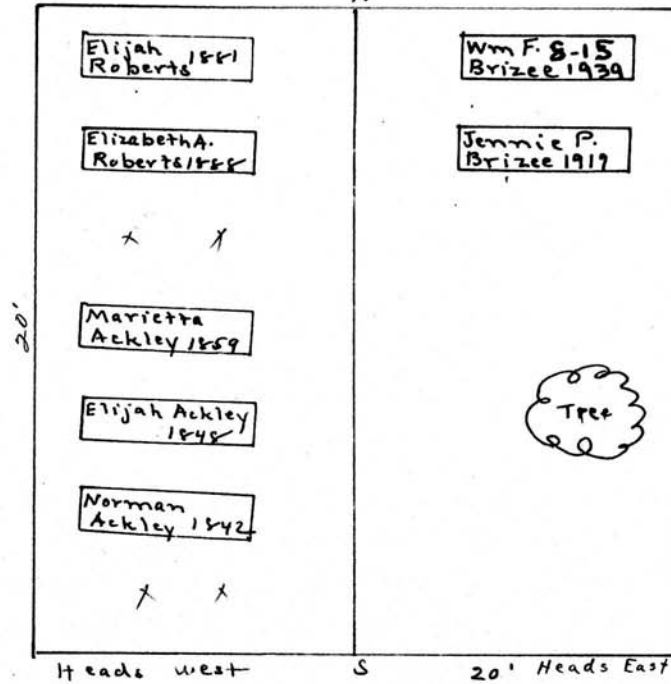
PERPETUAL CONTRACT.

PERPETUAL CONTRACT.

W 1/2

E 1/2

N.



Scale: 5 Ft. = 1 Inch

MT. HOPE CEMETERY, PLOT RECORD

RANGE SECTION

I

LOT NO.

37

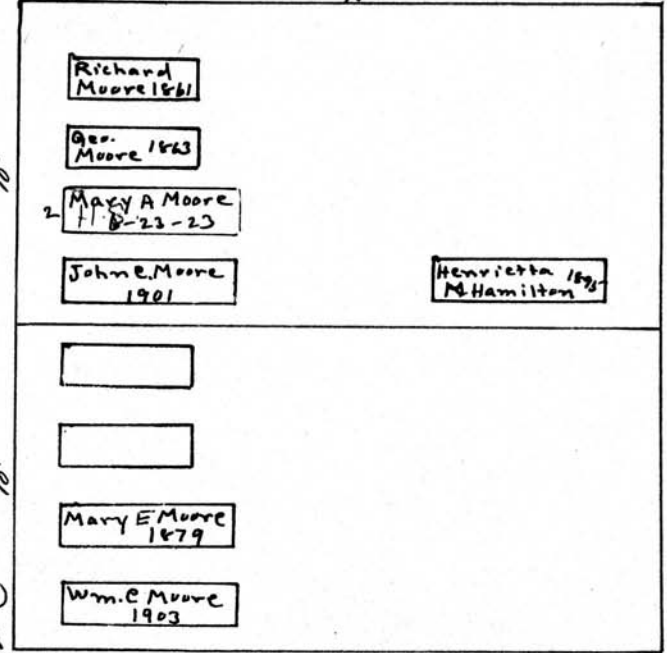
Form 1

John C Moore

PERPETUAL CONTRACT.

N 1/2

N.



*Handwritten notes:*  
 baby - Helen Delano 12-5-1852  
 baby - William E. Cross 3-9-1856

Wm. C. Moore

PERPETUAL CONTRACT.

S 1/2

Scale - 5 Ft. = 1 Inch



MT. HOPE CEMETERY, PLOT RECORD

RANGE }  
SECTION }

I

LOT NO.

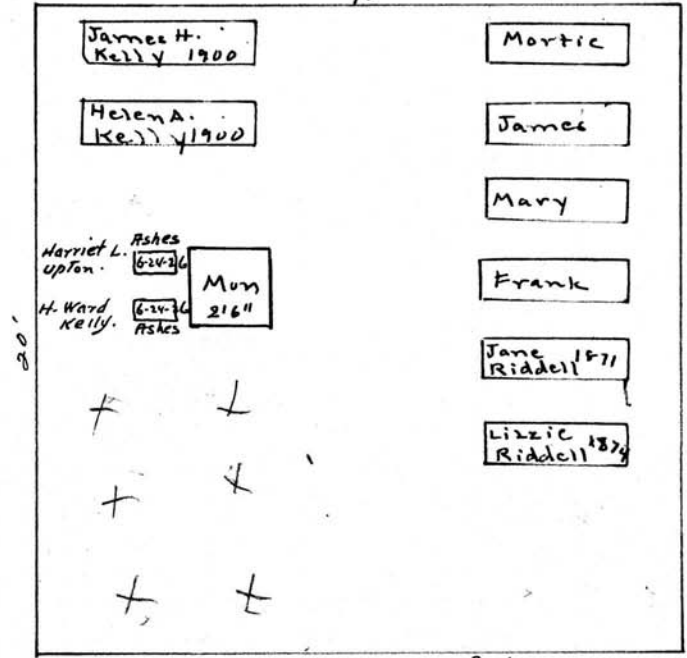
38

Form 1

James H. Kelly<sup>o</sup>

All

N.



30'  
Harriet L. Upton  
Ashes 6-24-26  
H. Ward Kelly  
Ashes 6-24-26

James H. Kelly 1852 S 201  
Mary " 1860  
Mortimer H " 1867  
Francis L 1871  
Heads ~~west~~


Scale 5 Ft. = 1 Inch

MT. HOPE CEMETERY, PLOT RECORD

SECTION 7

LOT NO. 39

Form 1



(H.M.C.P.A.S)  
9-5-1876  
AMY B. SPRAGUE

A.V.M. Sprague  
R.O. 7-29-20

Interred 10-16-1901

~~H.B. Sherman~~ Sold to ~~Estelle S. Green~~

A11-39-I

Diana E. Martin  
PERPETUAL CONTRACT.

Note:  
Deed must be presented for all interments.

Scale 1/4" = 1'

MT. HOPE CEMETERY, PLOT RECORD

RANGE SECTION

I

LOT NO.

40

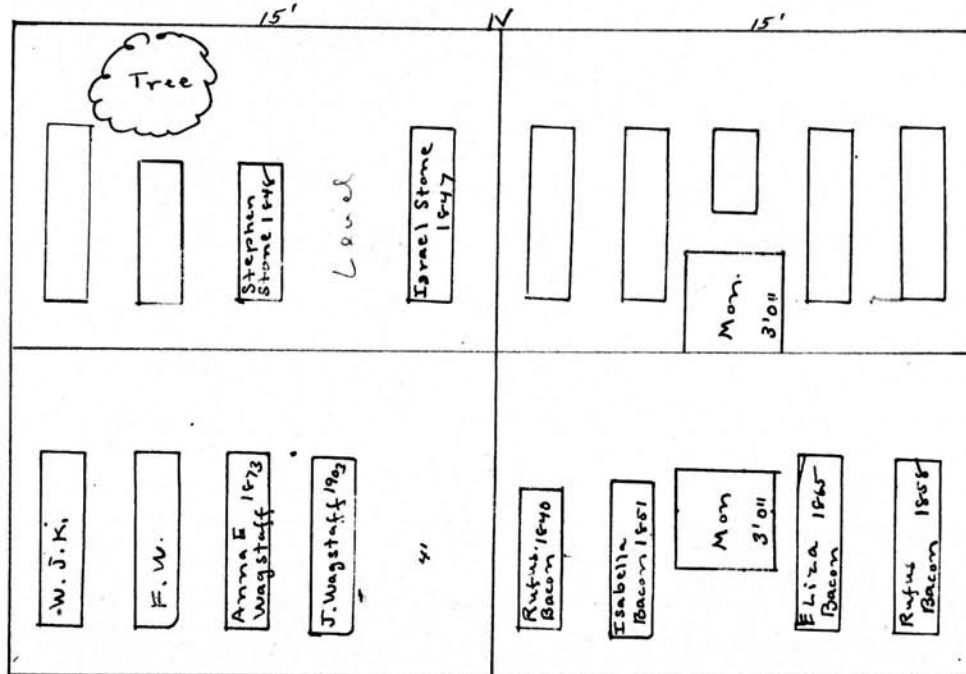
Form 1

Cynthia Stone °

John C. Watts °

NW 1/4

NE 1/4



- Wm Watts 1862
- Catherine " 1868
- John C " 1868
- Harriet " 1873
- Charles " 1878

Heads south

S

30'

Helen S Bacon 1857

James Wagstaff

Eliza Bacon °

SW 1/4

SE 1/4

Scale: 3" = 1 foot

MT. HOPE CEMETERY, PLOT RECORD

RANGE SECTION

I

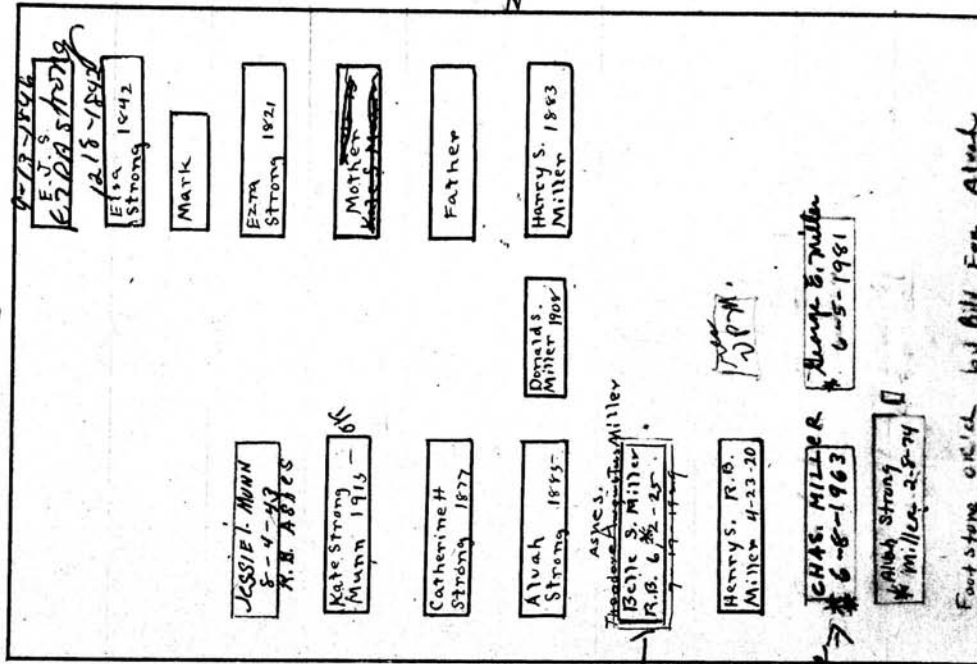
LOT NO.

41

Form 1

Alvah Strong  
PERPETUAL CONTRACT.  
All.

Martha Strong  
12-20-1851  
Betsy Strong  
3-21-1852



Dorothy Munn Miller  
3-7-75 ashes

Footstone on 1/2 by Bill For Alvah

Scale - 3" = 1 foot

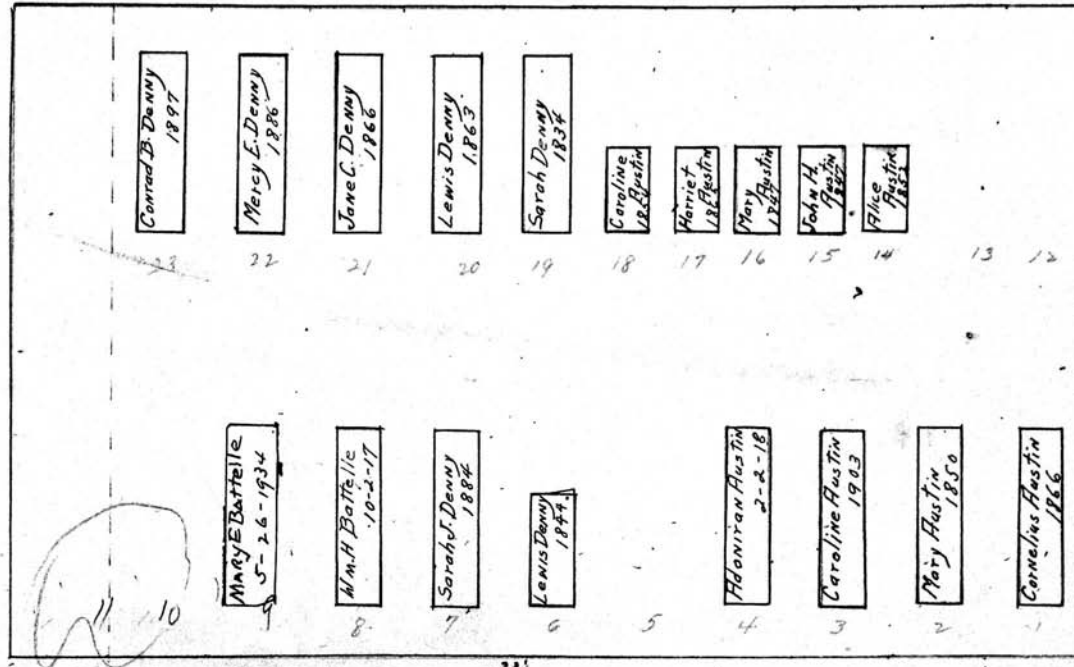
MT. HOPE CEMETERY, PLOT RECORD

RANGE }  
SECTION }

LOT NO. 42-42 1/2

Form 1

PERPETUAL CONTRACT.  
on E 1/2 of 42



Lewis Denny and Cornelius Austin  
All-42-42 1/2-I

Scale 5 Feet

MT. HOPE CEMETERY, PLOT RECORD

RANGE }  
SECTION }

I

LOT NO.

43

Form 1

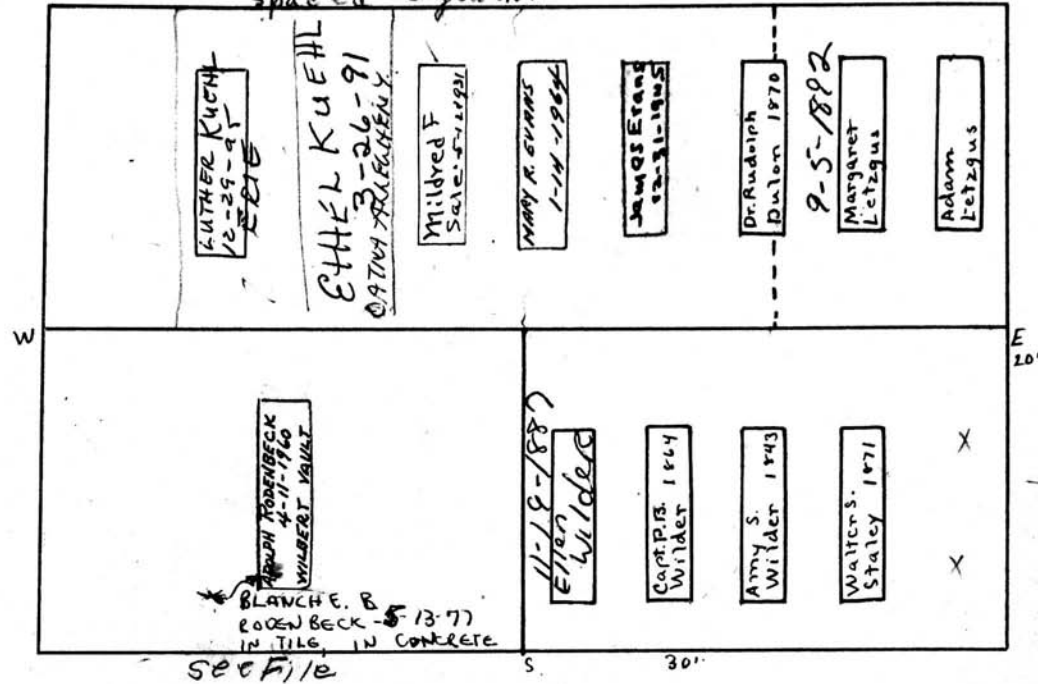
Kalamazoo Loose Leaf Binder Co., Kalamazoo, Mich. X-2222

Jas. and Mary Evans<sup>o</sup>

Frederick Cook<sup>o</sup>

W 3/4 of N 1/2  
spaced 69 vaults

N.E. Pt.



Adolph J. + Blanche Rodenbeck  
PERPETUAL CONTRACT  
~~Daniel A. Brown~~

P. B. Wilder<sup>o</sup>

S.W. 1/4

S.E. 1/4

Scale - 5 Ft. = 1 Inch.

MT. HOPE CEMETERY, PLOT RECORD

RANGE SECTION

I

LOT NO.

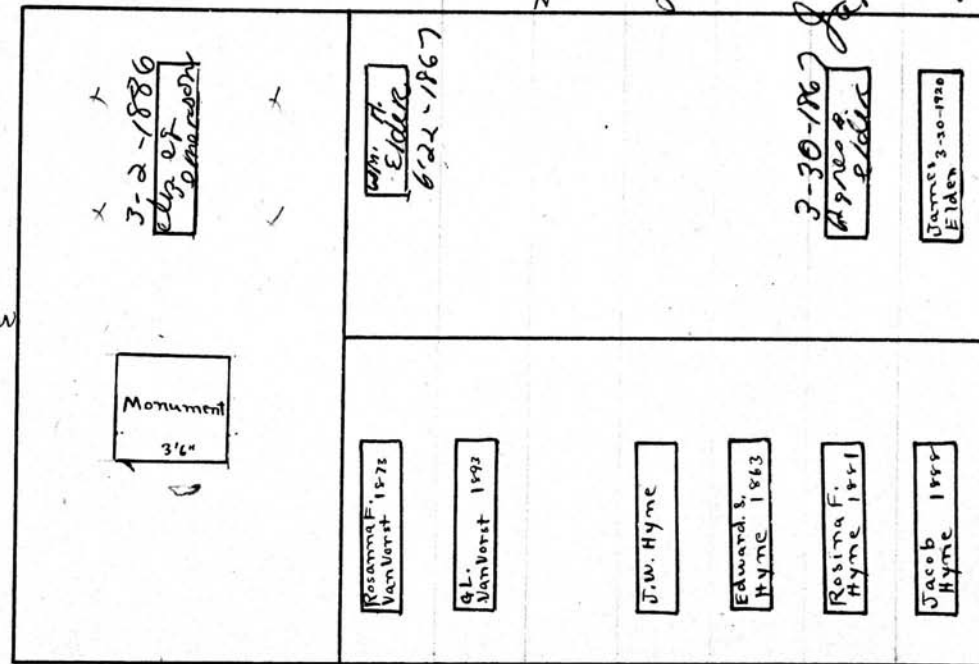
44

Form 1

Eliz. E. G. Emerson  
PERPETUAL CONTRACT.  
W. Pt.

James Elden  
PERPETUAL CONTRACT  
N.E. Pt.

*Handwritten notes:*  
Baby Eliz. Elden - 3/5/1861  
James Elden child  
10-27-1862  
James Elden child  
11-8-1861



S 30' Heads South.

Jacob Hyme See B.C.

Scale - 5' = 1 Inch.

MT. HOPE CEMETERY, PLOT RECORD

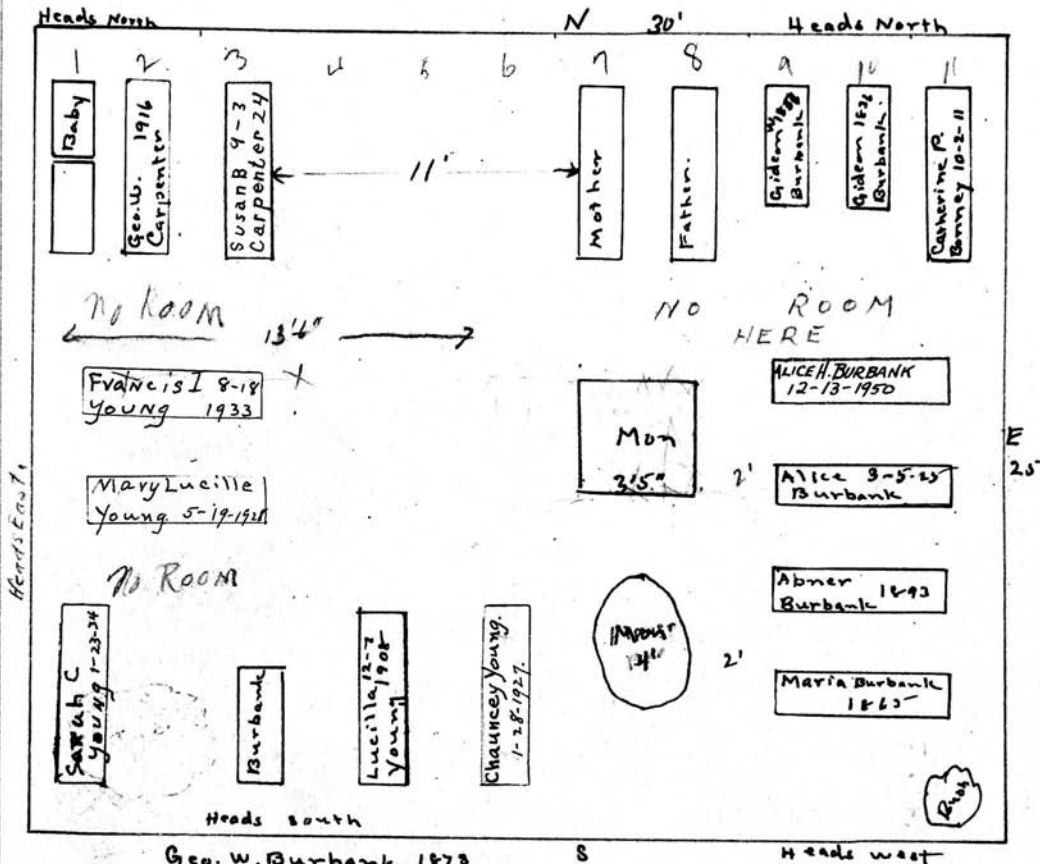
RANGE SECTION I

LOT NO.

45

Form 1

G. W. Burbank  
A 11  
PERPETUAL CONTRACT



Geo. W. Burbank 1878  
 Mary G " 1888  
 Chauncey Young 1861  
 C. W. B " 1861  
 Chauncey " Jr 1899

Scale 5 Ft. = 1 Inch



MT. HOPE CEMETERY, PLOT RECORD

RANGE SECTION

I

LOT NO.

46-462

Form 1

LILLIAN O. LOUISE B.  
Harbach and Otis

A 11

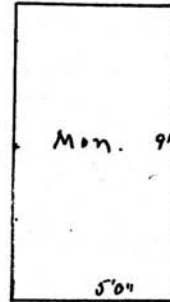
P.E. 500<sup>00</sup>  
1-16-1969

H.C.

GENERAL ELWELL S. OTIS  
10/23/1909  
REMOVED 10/11/1939  
TO ARLINGTON  
NATIONAL CEMETERY OF  
WASHINGTON D.C.

shrub

Geo. D. WAGNER  
4-13-1942



shrubs

E

Tree

S 201

John Hagan  
5-10-1857  
David Hagan's child  
6-8-1848

Scale 3

MT. HOPE CEMETERY, PLOT RECORD

RANGE }  
SECTION }

I

LOT NO.

47

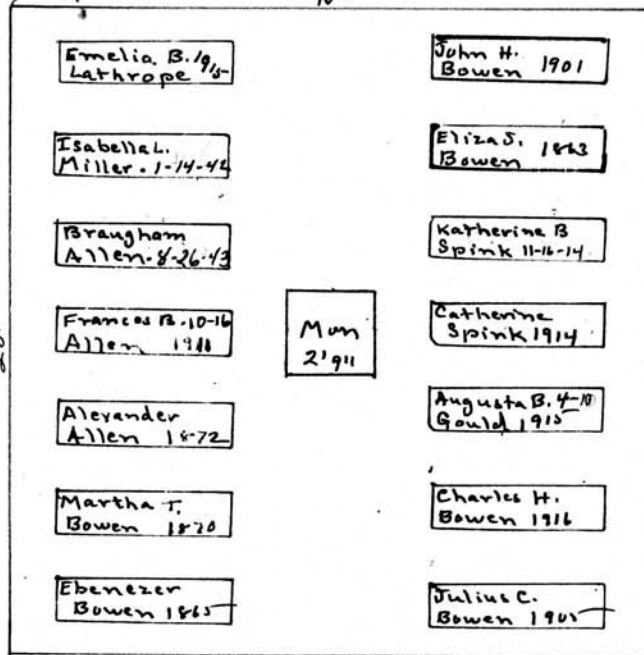
Form 1

Ebenezer Bowen

PERPETUAL CONTRACT.

All

N.



Heads west & 20'

Scale 5 Ft. = 1 Inch

MT. HOPE CEMETERY, PLOT RECORD

RANGE }  
SECTION }

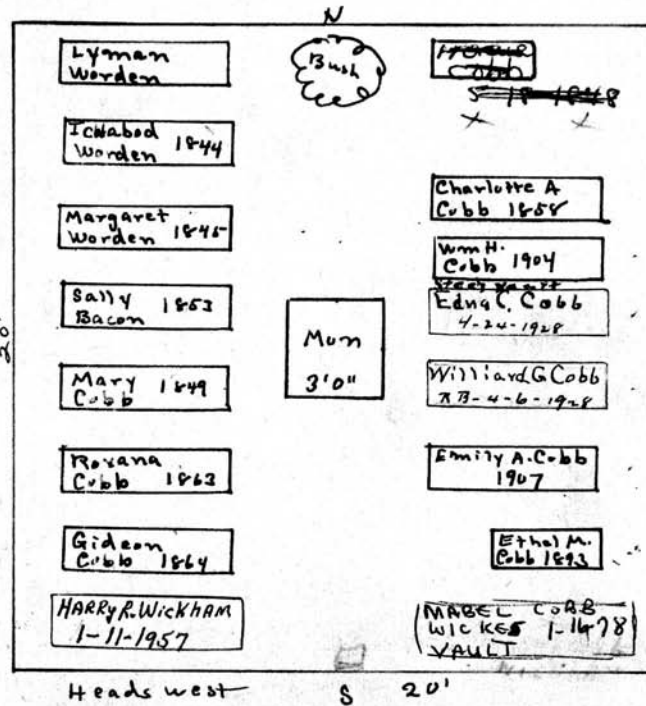
T

LOT NO.

48

Form 1

Wm. and G. Cobb.  
PERPETUAL CONTRACT.  
All



Should be  
Mabel Wickham

Scale: 6" = 1 foot

MT. HOPE CEMETERY, PLOT RECORD

RANGE }  
SECTION }

I

LOT NO.

49

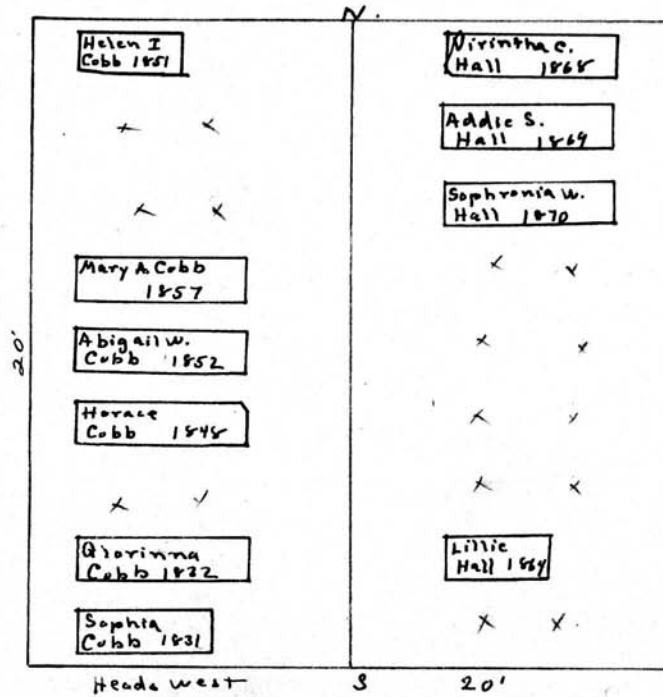
Form 1

Heirs of W. Cobb<sup>o</sup>

Jason Baker<sup>o</sup>

Sec. G.C. W 1/2

E 1/2



Scale—5 Ft.—1 Inch

MT. HOPE CEMETERY, PLOT RECORD

RANGE SECTION I

LOT NO. 50

Form 1

N

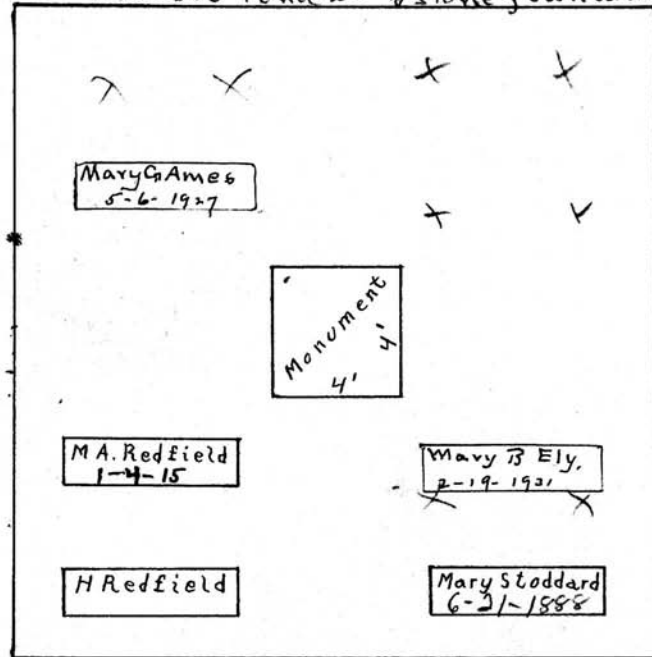
Mary Ann Redfield

All. 50  
PERPETUAL CONTRACT.

Iron.  
Enclosed Fence 20' w/ stone foundation

W

Gate

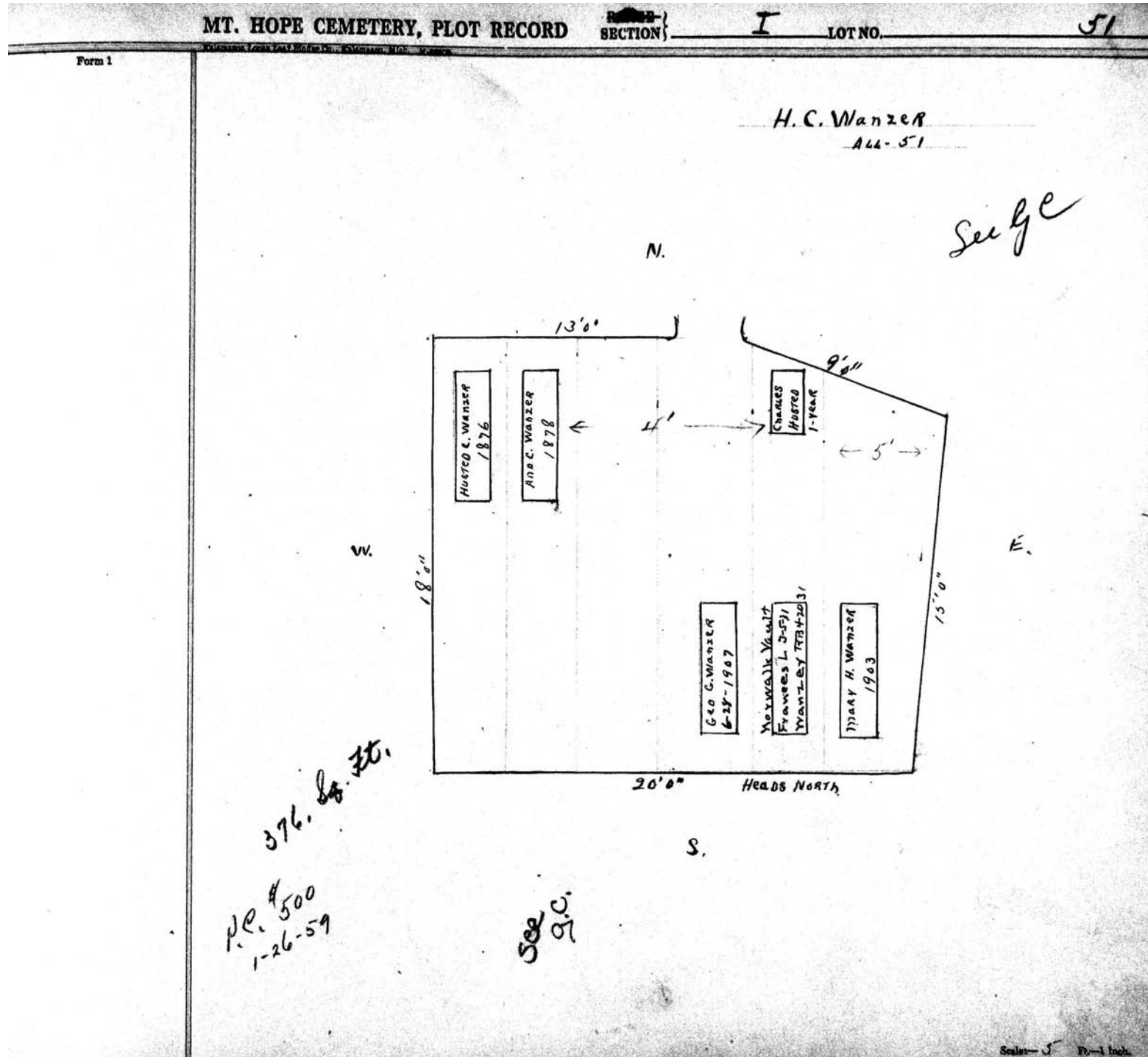


20'

E

S

Scale - 5' Ft. - 1 inch.



MT. HOPE CEMETERY, PLOT RECORD

RANGE SECTION

I

LOT NO.

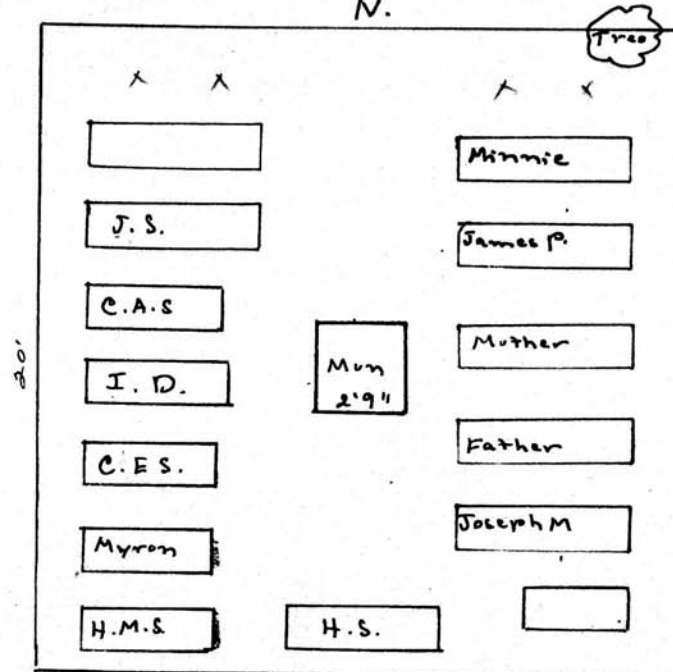
52

Form 1

William. Simpson <sup>o</sup>

A 11

N.



- James P Simpson 1872 S 20' Heads west  
 Joseph M 1854  
 Wm 1872  
 Mary A 1807  
 Jane 1850  
 Caroline A 1842  
 Inst 1849  
 Caroline E 1850  
 Myron 1859  
 Henry M 1864  
 James P. 1872  
 Joseph M 1884

Scale - 5 Ft. - 1 Inch

MT. HOPE CEMETERY, PLOT RECORD

RANGE SECTION

I

LOT NO.

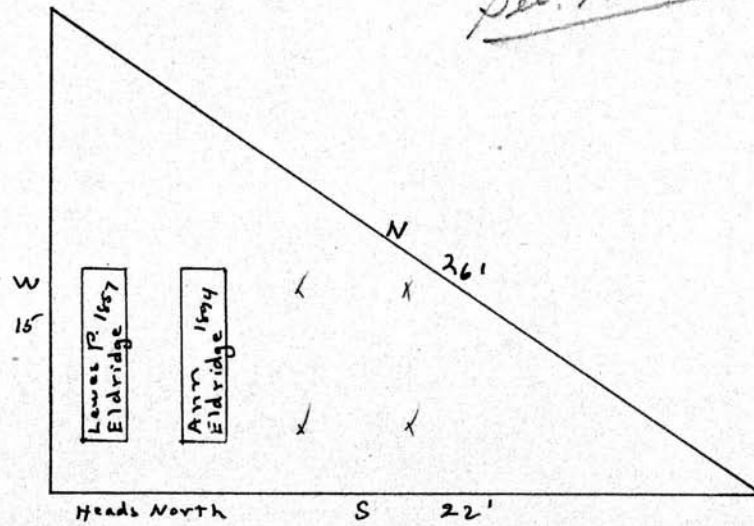
53

Form 1

Ann Eldridge <sup>⓪</sup>

All

Sec. G. C.



Scale: ——— Ft.—1 Inch



MT. HOPE CEMETERY, PLOT RECORD

RANGE SECTION I

LOT NO. 54

Form 1

These names appear on Monument

Theodore B Gould	1851
Linsley E "	1816 - 1861
Eliz P "	1812 - 1893
Eliz L "	1842 - 1883
Eliz Broome	1780 - 1863
Theodore her son	1819 - 1865
Linsley M. Gould	1844
Mary M "	1852

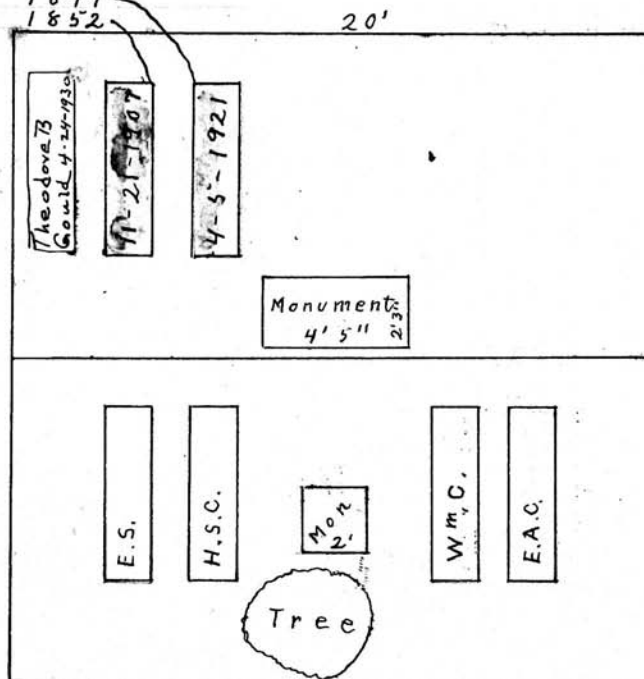
Linsley Gould

North 1/2

PERPETUAL CONTRACT.

W

E



Esther A Cutting	1823 - 1853
Horace "	1846 - 1855
Walter "	1848 - 1849
Harriet S "	1826 - 1883
Edward S "	1850 - 1885
W <sup>m</sup> "	1816 - 1889

William Cutting

South 1/2

S

Scale - 5 Ft. = 1 Inch.

MT. HOPE CEMETERY, PLOT RECORD

RANGE SECTION

I

LOT NO.

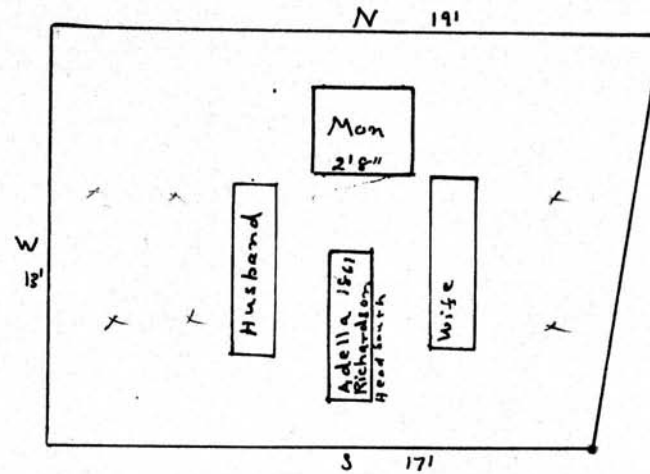
55

Form 1

William Richardson

PERPETUAL CONTRACT.

A 21



Deborahs. Kendrick 1900

Wm. Richardson 1874

Heads North

Scale: 5 Ft. = 1 Inch

MT. HOPE CEMETERY, PLOT RECORD

RANGE }  
SECTION }

I

LOT NO.

56

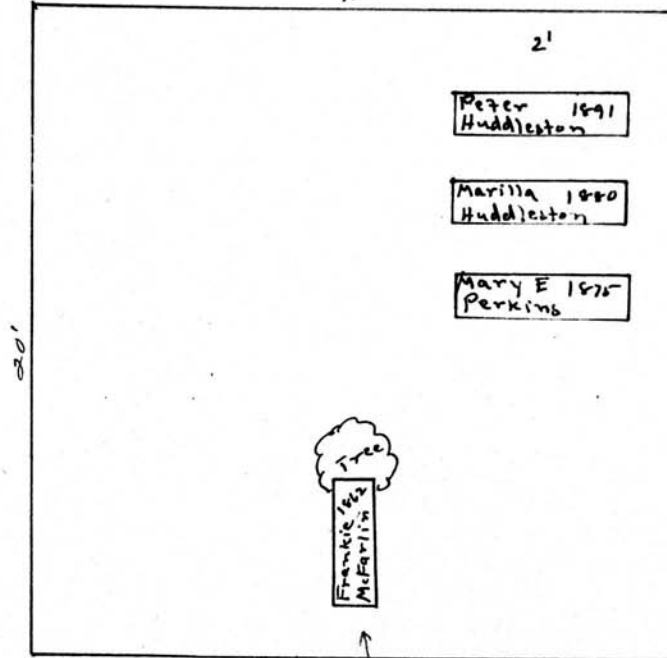
Form 1

Huddleston and McFarlin  
PERPETUAL CONTRACT

All

N.

250<sup>00</sup> PC  
1942-10-10-42



PC.  
1962  
\$ 450.00

Headsouth 20' Heads East

Scale: 5 Ft. = 1 Inch

MT. HOPE CEMETERY, PLOT RECORD

RANGE }  
SECTION }

T LOT NO.

57

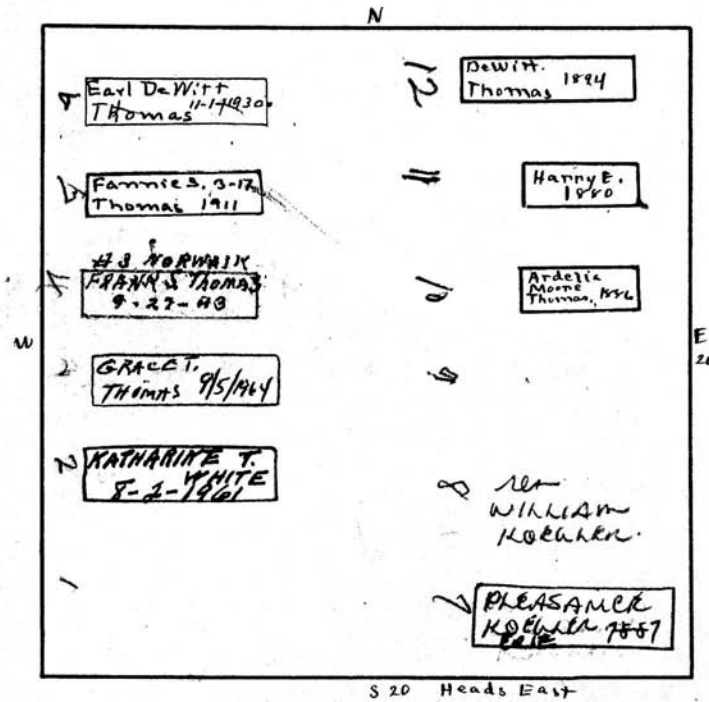
Form 1

LOUISE T. SCHAFF

E. DeWitt Thomas

~~Frank S. Thomas.~~

All  
PERPETUAL CONTRACT.



#1 Cancelled nonpayment  
DONATED TO CITY 1/87

CRAURS 1. 7/8/9.

Scale - 5 ft. = 1 inch

**MT. HOPE CEMETERY, PLOT RECORD**

RANGE } I  
SECTION } 58

LOT NO. 58

Form 1

**Jacob Markell**  
PERPETUAL CONTRACT.  
A77 TRUST DEED.

N 26' Heads North

W 26'

E

5'6"

4'6"

S 26'

Scale: 0 Ft. — 1 Inch

MT. HOPE CEMETERY, PLOT RECORD

RANGE }  
SECTION }

I

LOT NO.

59

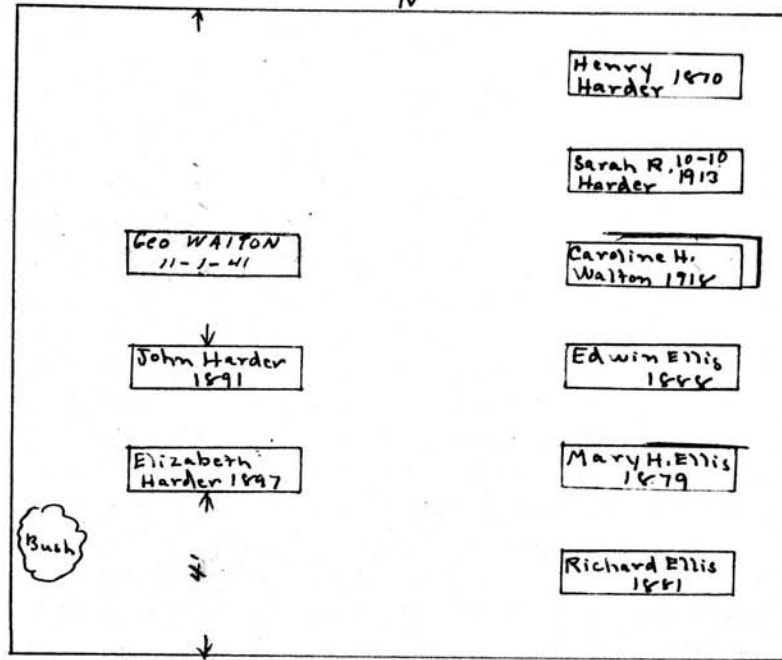
Form 1

Mrs. John N. Harder

PERPETUAL CONTRACT.

A11

N



Heads East

S

24'

20'

Scale— 5 Fe.—1 Inch

**MT. HOPE CEMETERY, PLOT RECORD**

RANGE SECTION } 7 LOT NO. 60

Form 1

*Sarah Gilman*  
N.W. 1/4  
60

*Abby Mead*  
N.E. 1/4  
60

	<i>Edward Mead</i> 1867
<i>David J. Gilman</i> 2-14-1907	
<i>Anna Gilman</i> 1-17-18	
<i>Frederick Wehn</i> 1867	<i>Levis Wehn</i> 1897
<i>George Wehn</i> 1879	<i>Elizabeth Wehn</i> 1898
<i>ALBERT GILMAN</i> 9-25-39	<i>George Wehn</i> 1887

*Louis Wehn* <sup>5 6</sup>

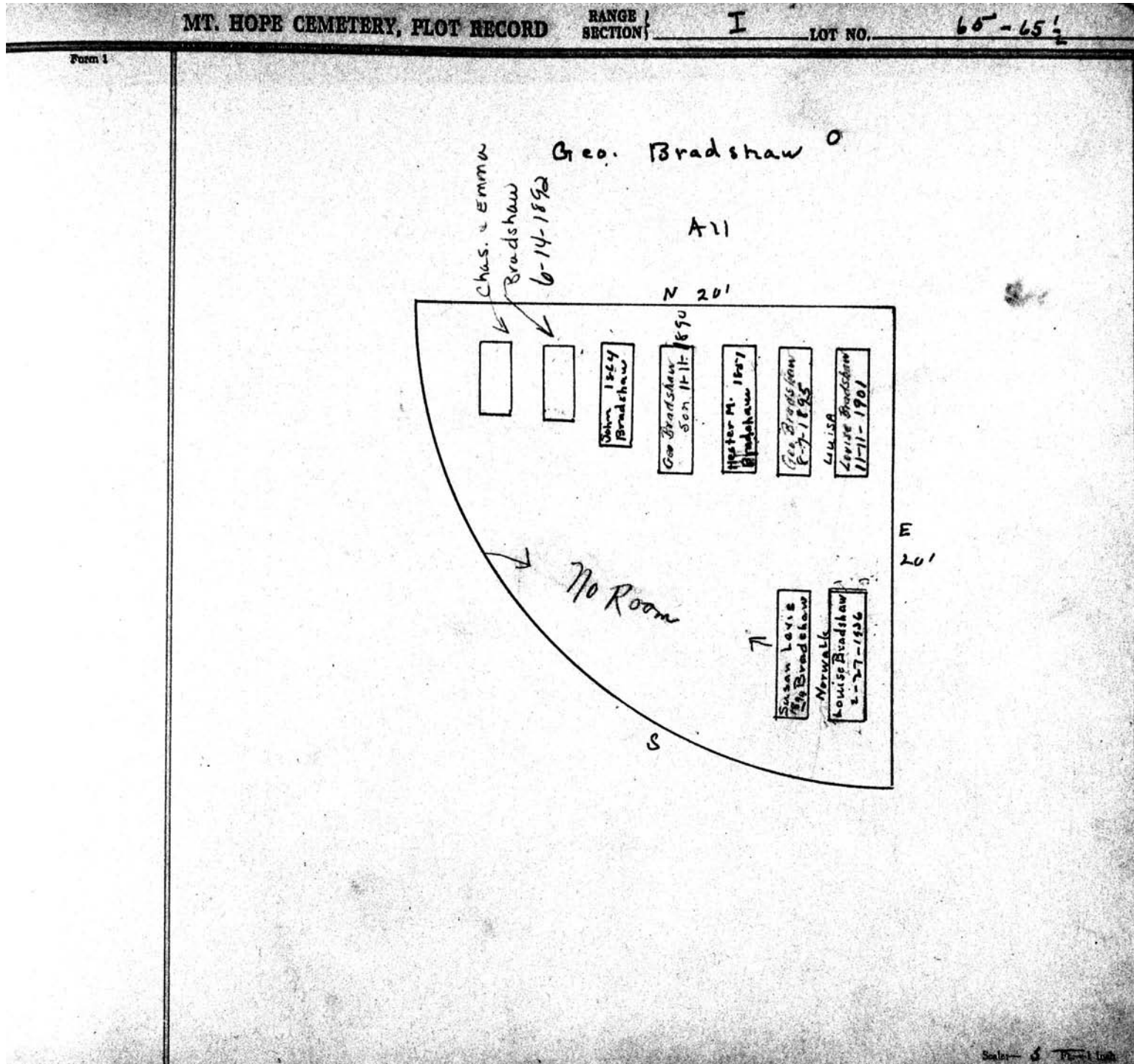
*S 1/2 60-I*

**PERPETUAL CONTRACT**

RUG DEEP ENOUGH TO PERMIT  
BURIAL OF DAVID GILMAN ON  
TOP OF HIS WIFE

*Abigail Meade 8-14-1892*  
*Helen "*

*Sarah Gilman*  
*12-26-1893*  
*Paul Gilman*  
*2-12-1871*  
*William Gilman*  
*3-19-1871*





MT. HOPE CEMETERY, PLOT RECORD

RANGE SECTION

I

LOT NO.

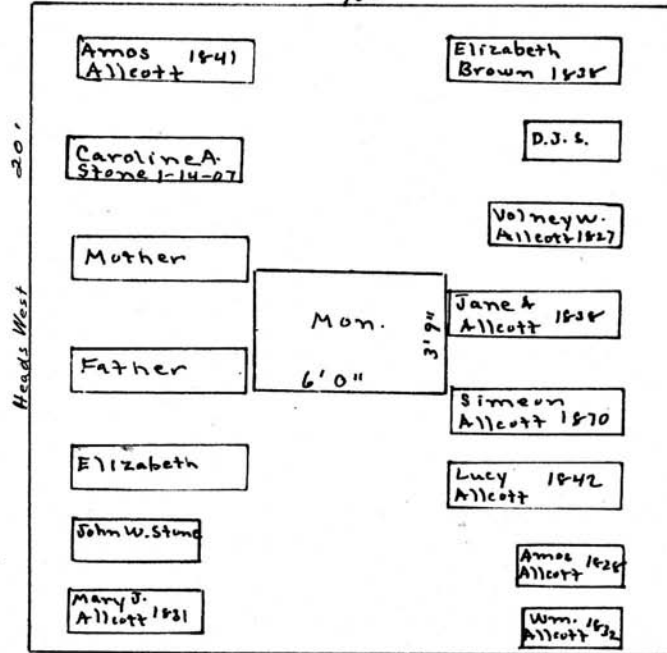
66

Form 1

Allcott and Stone

All

N.



Steps 20'

- Samuel Stone 1876
- Caroline " 1834
- Ann E " 1887
- John W " 1832
- Caroline A " 1907
- John S " 1836

Scale: 5 Ft. - 1 Inch

MT. HOPE CEMETERY, PLOT RECORD

RANGE SECTION 1

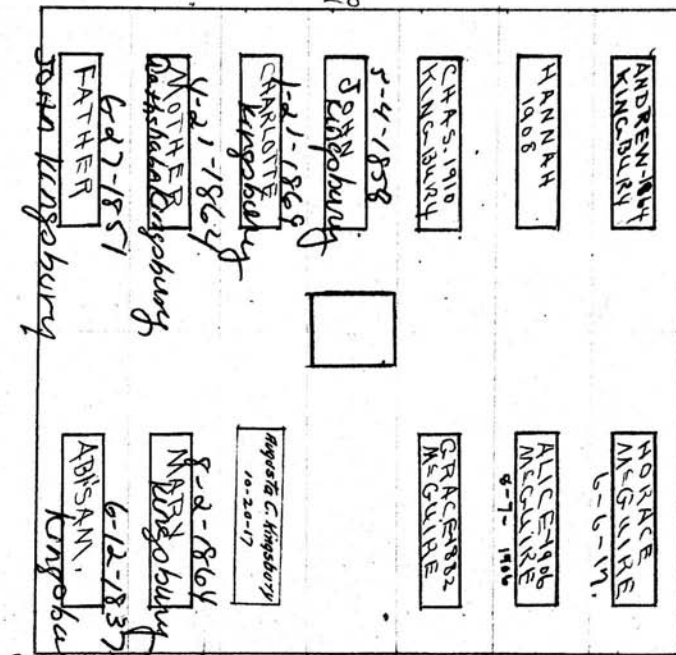
LOT NO. 67

Form 1

ANDREW JOHN  
Kingsbury

N Kingsbury  
All-67

PERPETUAL CONTRACT.

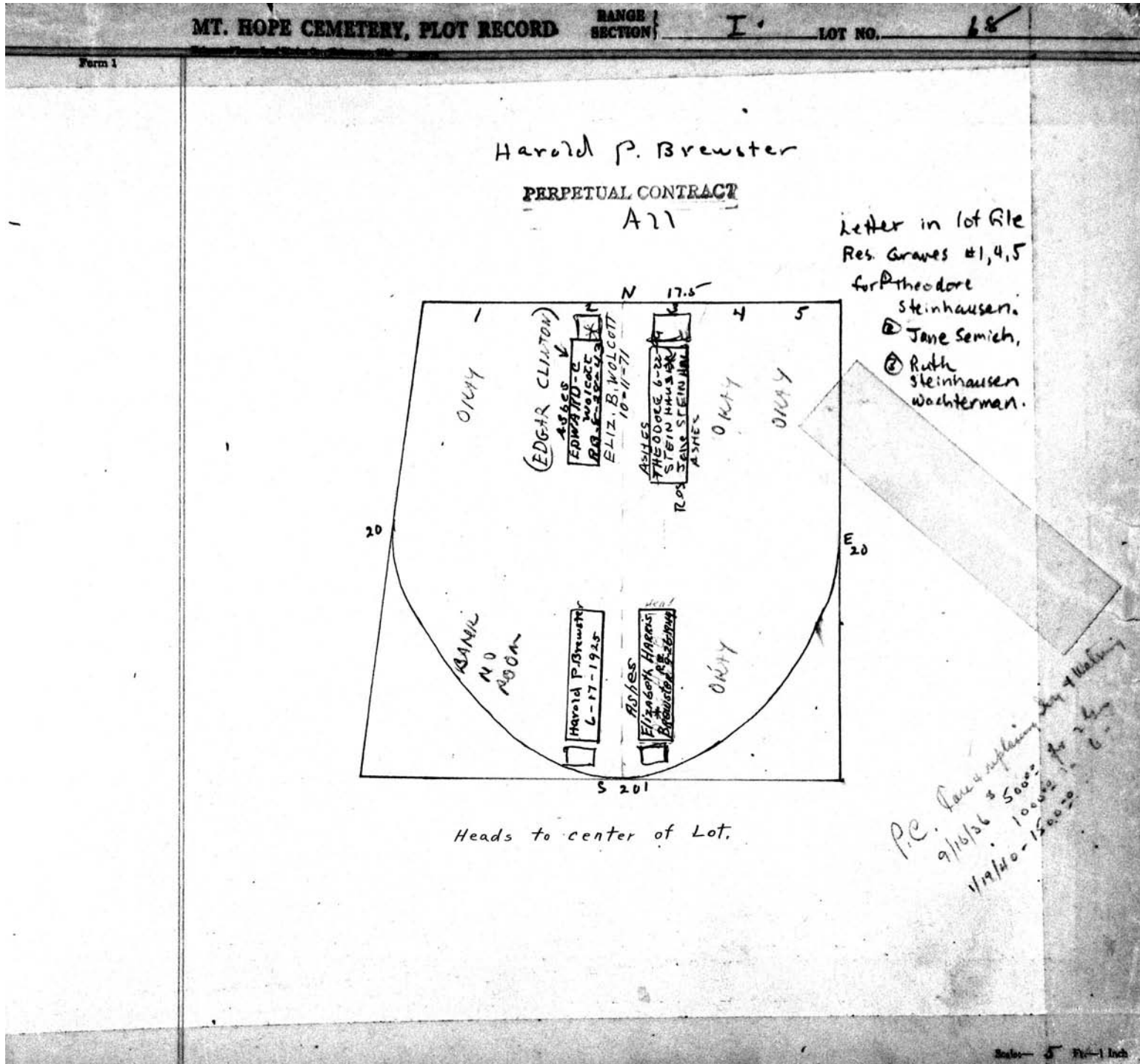


W

W

S

5



MT. HOPE CEMETERY, PLOT RECORD

RANGE }  
SECTION }

I

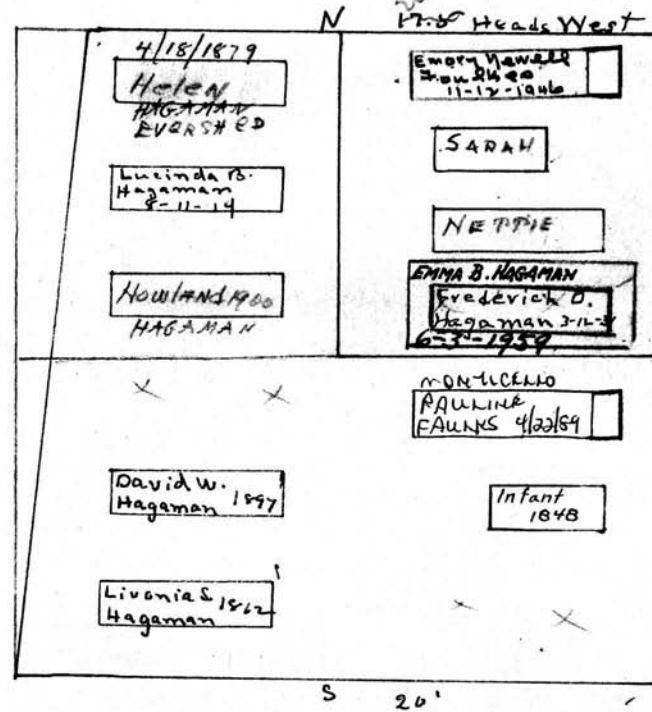
LOT NO.

-69

Form 1

Howland  
~~David~~ Hageman <sup>0</sup>  
N.W. Pt.  
~~Bar. Lot~~

Howland Hageman <sup>0</sup>  
NE 1/4



David Hageman  
S. Pt.

Scale: 5 Ft. = 1 Inch

MT. HOPE CEMETERY, PLOT RECORD

RANGE }  
SECTION }

I

LOT NO.

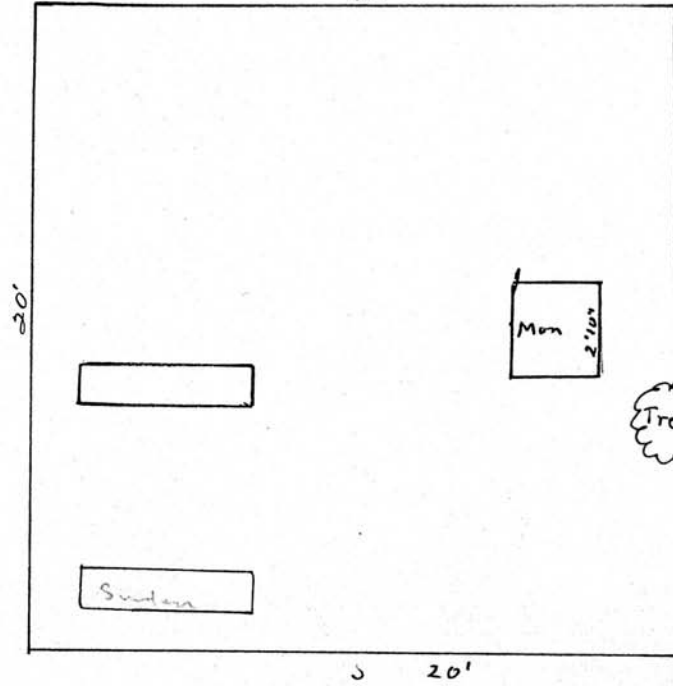
71

Form 1

Hiram C. Smith 0

All

N.



Mary B Smith 1859

Sarah B Hegeman  
3-12-1854

Scale: 5 Ft. = 1 Inch

MT. HOPE CEMETERY, PLOT RECORD

RANGE }  
SECTION }

I

LOT NO.

72

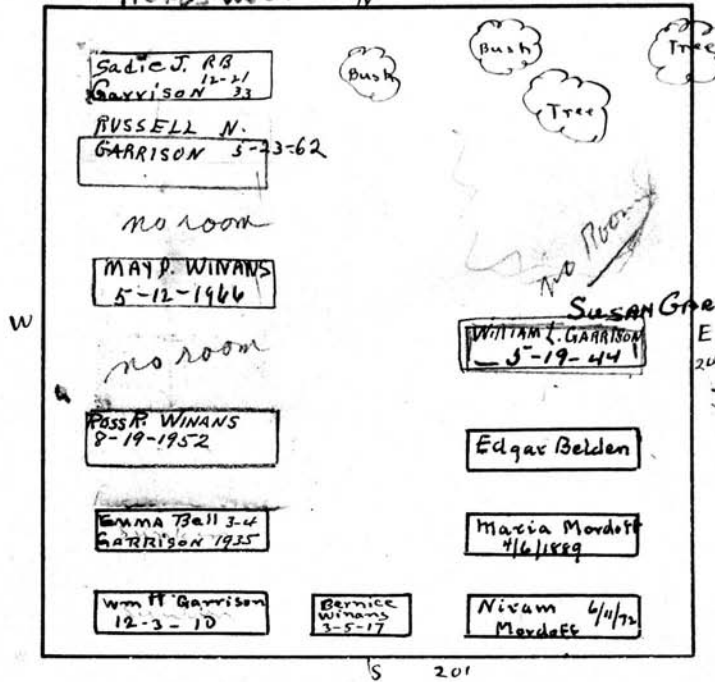
Form 1

Kalamazoo Loose Leaf Binder Co., Kalamazoo, Mich. U.S.P.A.

Edgar Belden 0

All

Heads West N



Scale: 3 Ft. = 1 Inch.

MT. HOPE CEMETERY, PLOT RECORD

RANGE SECTION

I

LOT NO.

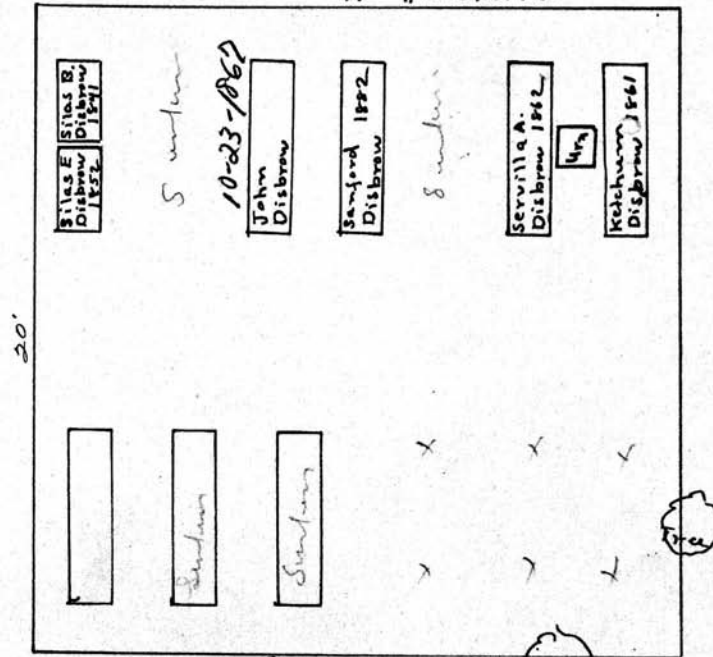
74

Form 1

John and Lyman Disbrow

A 21

N heads north.



20'

Lyman Disbrow  
8-8-1854

Ella E. Disbrow  
6-14-1854

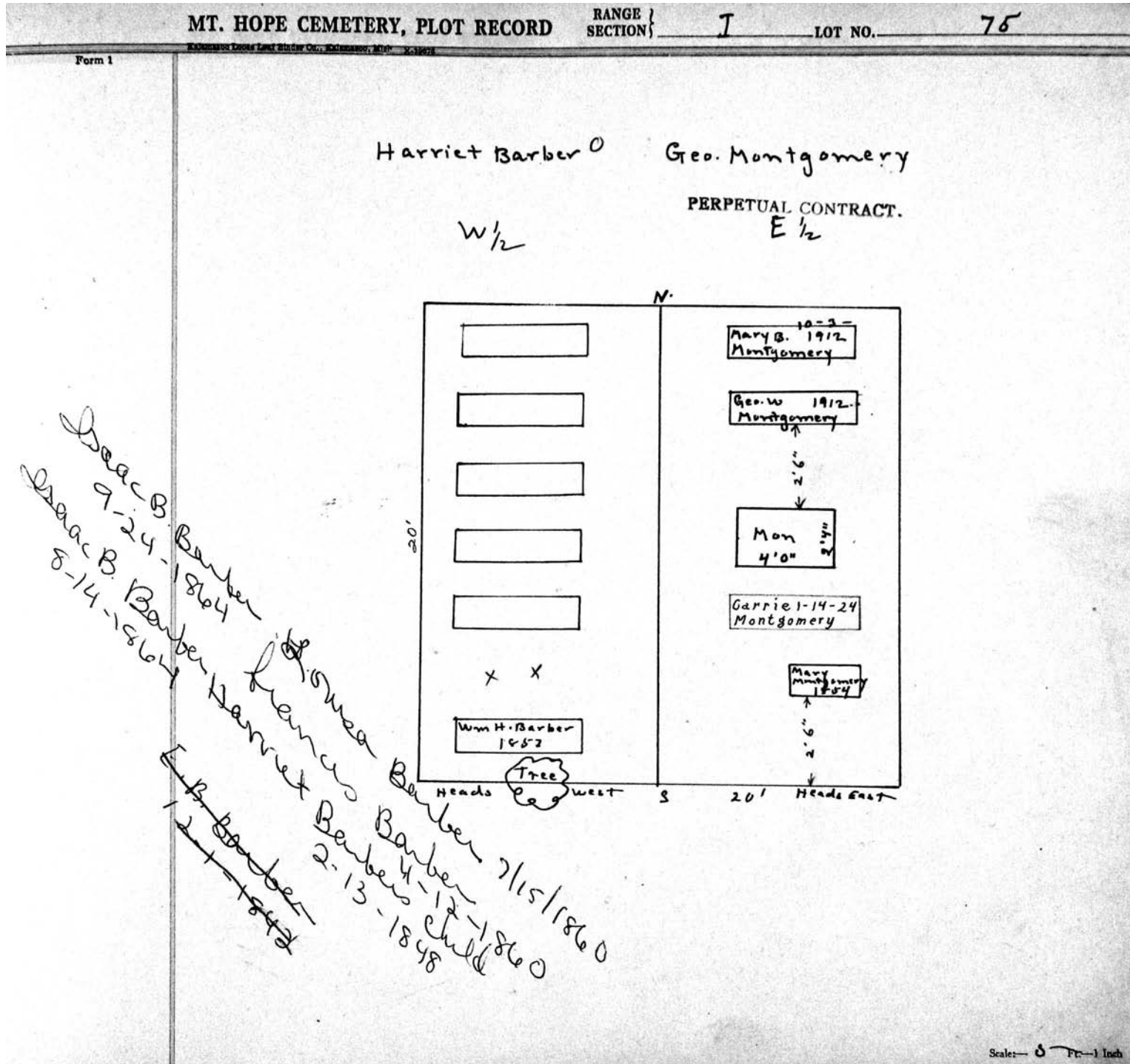
Elyza Disbrow  
7-12-1854

20'

Tree

Tree

Scale - 6 Ft. - 1 Inch





MT. HOPE CEMETERY, PLOT RECORD

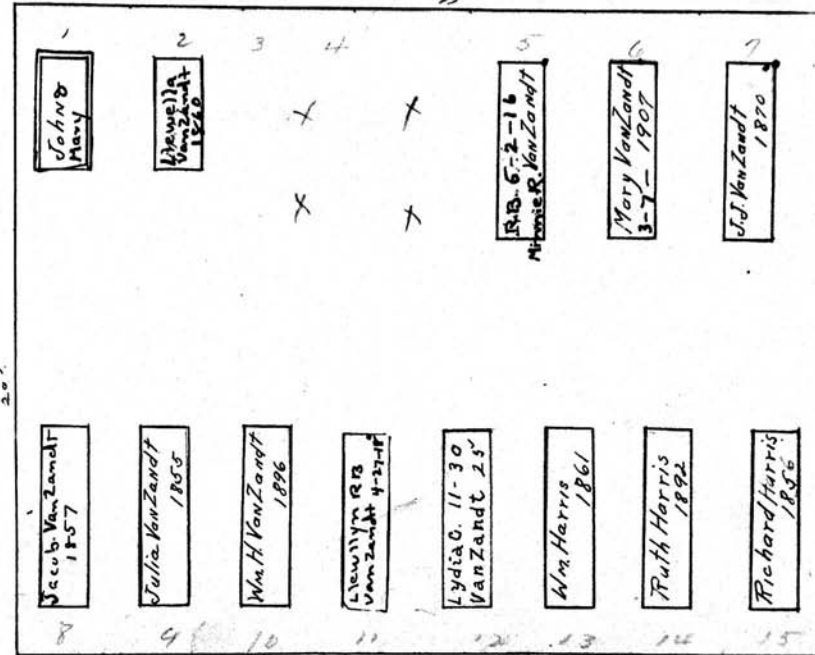
RANGE } SECTION

LOT NO. 76

Form 1

HOWARD R. VAN ZANDT  
8-10-1879  
8 MDS. OLD

JOHN J. VAN ZANDT  
10-18-1891  
7 YRS. OLD



55  
John VAN ZANDT  
A11-76-I

PERPETUAL CONTRACT.

Scale - 5' Ft. - 1 Inch

MT. HOPE CEMETERY, PLOT RECORD

RANGE SECTION

I

LOT NO.

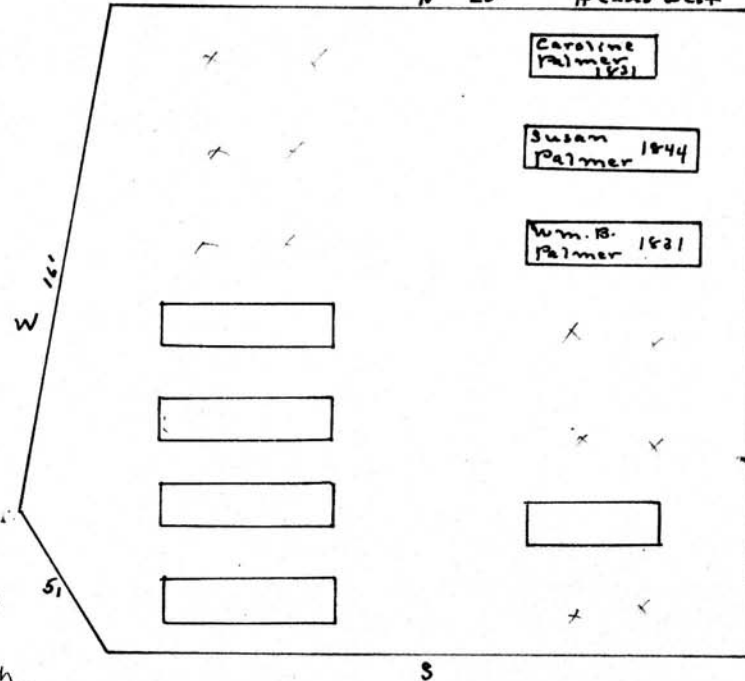
77

Form 1

Horace Palmer <sup>o</sup>

A 11

N 20' Heads west



HORACE A. PALMER  
3-23-1891 65 yrs.

*Leaning Angle  
1-29-1853*

*E 20'  
George baby -  
Wm. B. Palmer  
Wm. A. Palmer  
10-9-1863  
Horace A. Palmer  
22-1874  
Child  
8-26-1857*

Scale— Ft.—1 Inch

MT. HOPE CEMETERY, PLOT RECORD

RANGE SECTION

I

LOT NO.

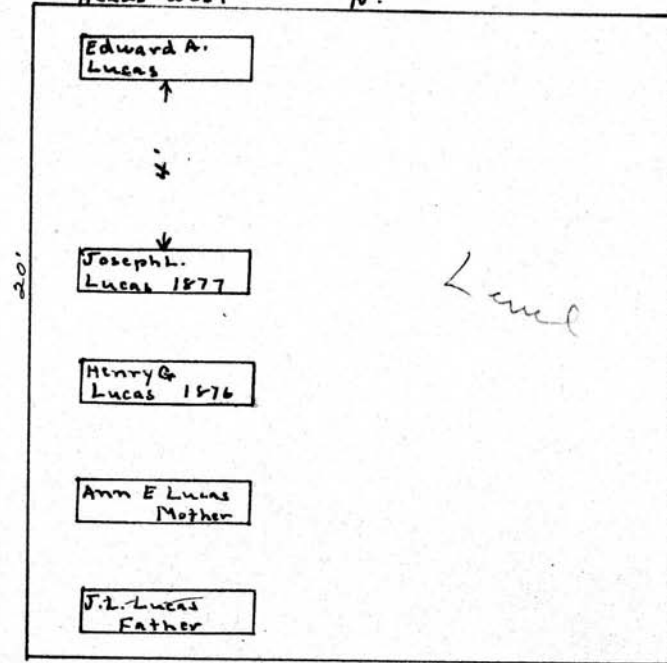
72

Form 1

Joseph L. Lucas

A22

Heads west N.



S 20'

Scale - 0 Ft. - 1 Inch

MT. HOPE CEMETERY, PLOT RECORD

RANGE SECTION

I

LOT NO.

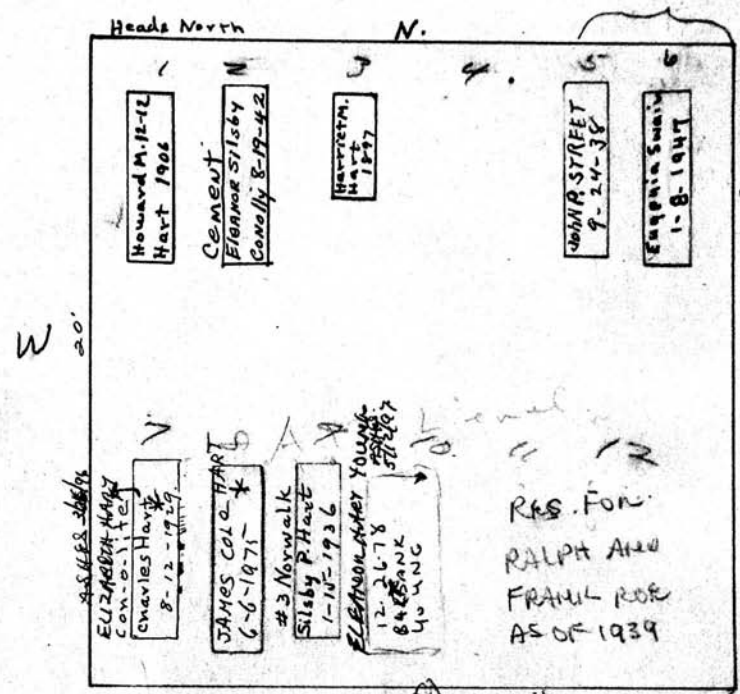
79

Form 1

Howard M. Hart

A21

See order on file.



Howard M. Hart  
1906

Cement  
Florence Stibby  
Conolly 8-19-42

Hart  
1897

WARR STREET  
9-24-38

Engels Smith  
1-8-1947

1921-10-10  
10-17-38

ELIZABETH HART  
Conolly  
8-12-1927

JAMES COLO. HART  
6-6-1971

#3 Norwalk  
Stibby P. Hart  
1-10-1936

ELIZABETH HART YOUNG  
12-26-78  
845 BANK  
404 N.C.

Order of  
Eleanor  
Hart Young

see order on file.

Scale: 6 Ft. = 1 Inch

MT. HOPE CEMETERY, PLOT RECORD

RANGE }  
SECTION }

I

LOT NO.

80

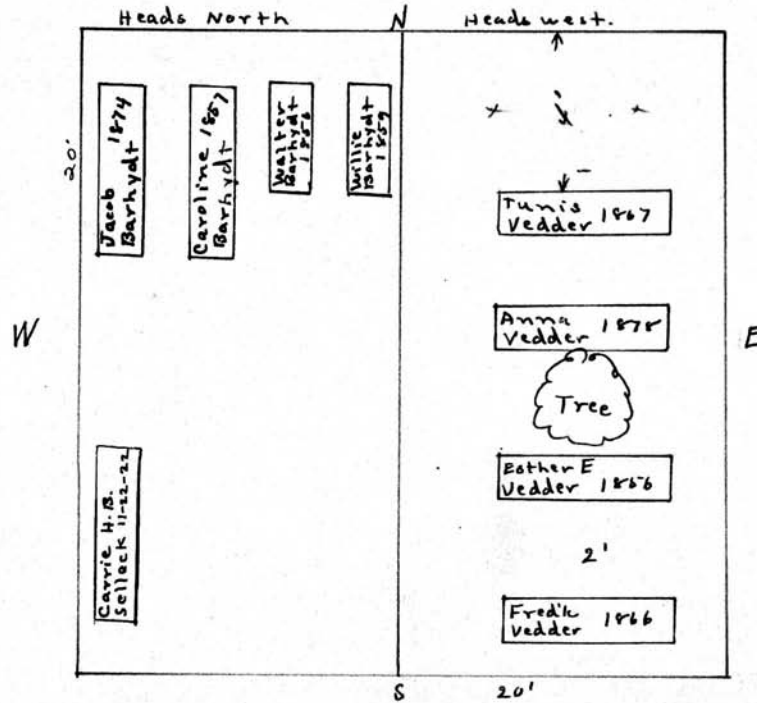
Form 1

Selleck and VanZandt - Fred'k Vedder

PERPETUAL CONTRACT

W 1/2

E 1/2



Scale: 6 Ft. = 1 Inch



MT. HOPE CEMETERY, PLOT RECORD

RANGE }  
SECTION }

I

LOT NO.

82

Form 1

Foster and Hafts

Mary Ann Skelton

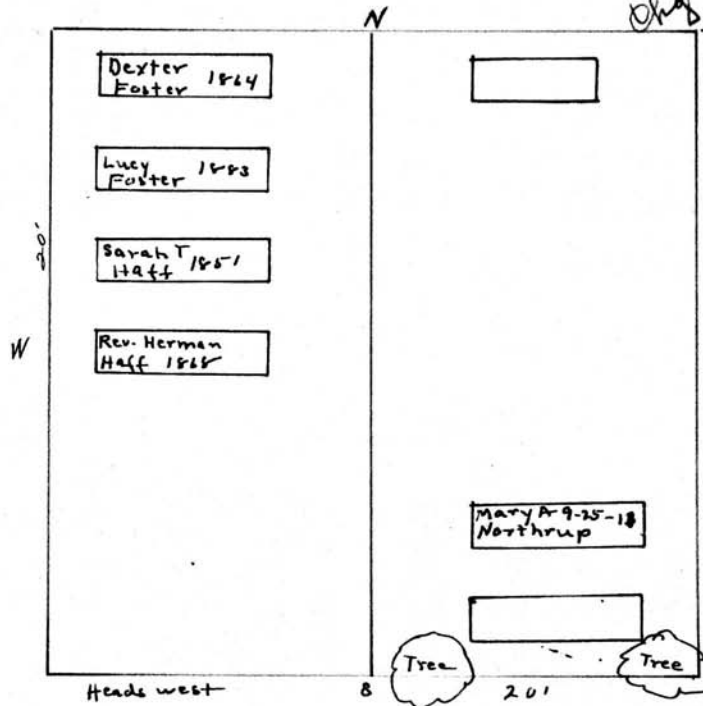
PERPETUAL CONTRACT.

W 1/2

E 1/2

50' 40'

150' for R.C.



Wm. Buckwith  
8 months  
8-29-1852

E

Scale: 5 Ft. = 1 Inch

MT. HOPE CEMETERY, PLOT RECORD

RANGE SECTION

I

LOT NO.

83

Form 1

Samuel Crane <sup>o</sup>

Henry Baker

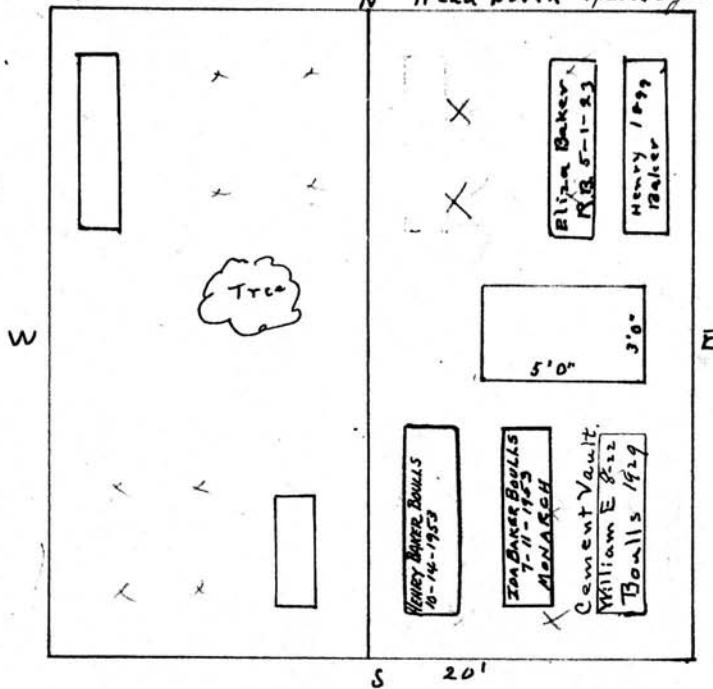
PERPETUAL CONTRACT.

W 1/2

E 1/2

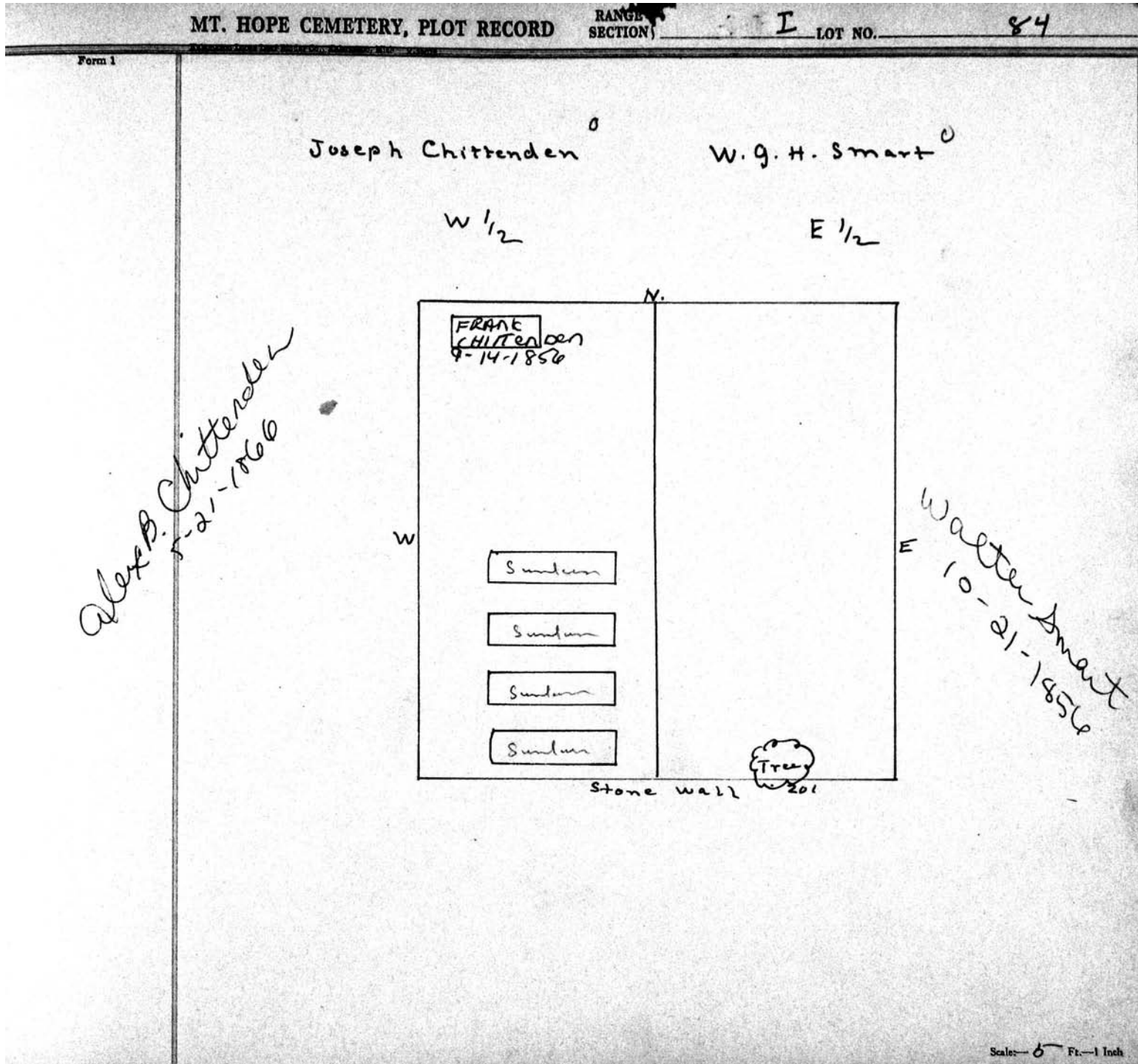
N Head north spaced 3 graves.

*Harriet R. Crane  
7-3-1868*



Scale: 6 Ft. = 1 Inch





MT. HOPE CEMETERY, PLOT RECORD

RANGE }  
SECTION }

I

LOT NO.

85

Form 1

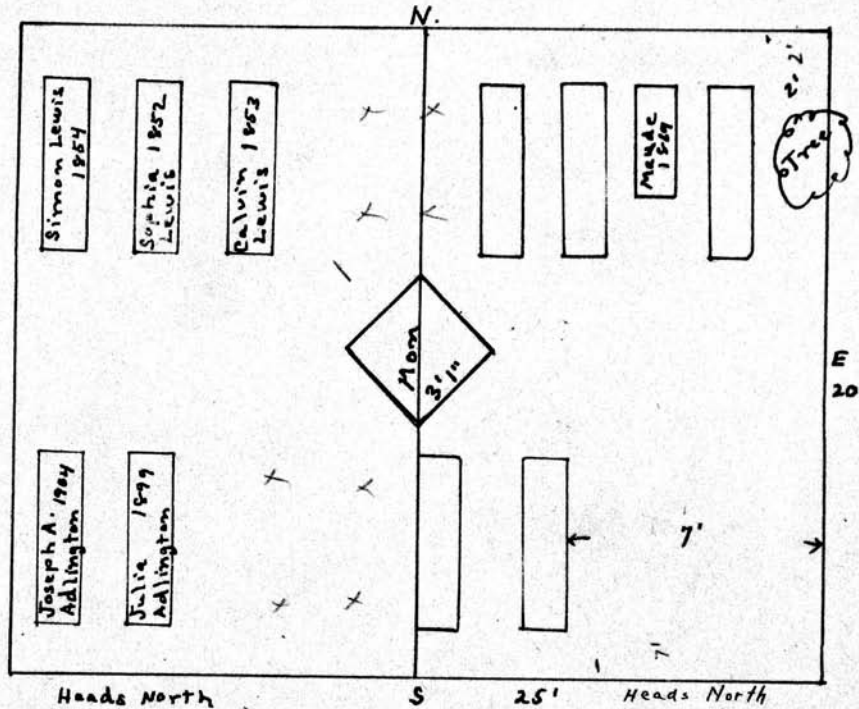
TRUST DEED:

Mulford and Lewis  
PERPETUAL CONTRACT.

W 1/2

Chas. Mulford  
PERPETUAL CONTRACT.

E 1/2



- Heads North
- Nathan Mulford 1825
  - Sabrina " 1825
  - Charles " 1872
  - Charlotte " 1877

Scale— 5 Ft.—1 Inch

MT. HOPE CEMETERY, PLOT RECORD

RANGE }  
SECTION }

I

LOT NO.

86

Form 1

Wm. R. Gregory  
~~Alice Caldwell~~  
~~James Brown~~

Alice R. Gregory

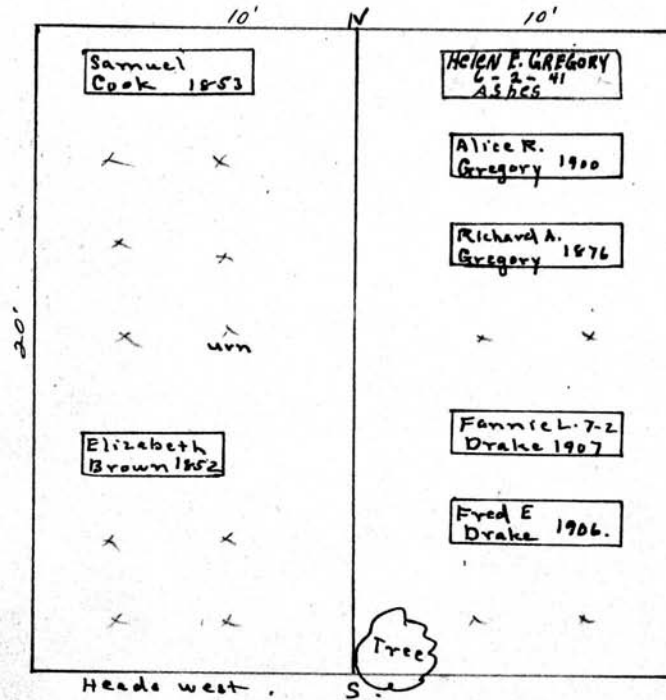
PERPETUAL CONTRACT.

PERPETUAL CONTRACT.

W 1/2

E 1/2

TRUST DEED.



Scale: 0 Ft. - 1 Inch

MT. HOPE CEMETERY, PLOT RECORD

RANGE 1  
SECTION 1

I

LOT NO.

87

Form 1

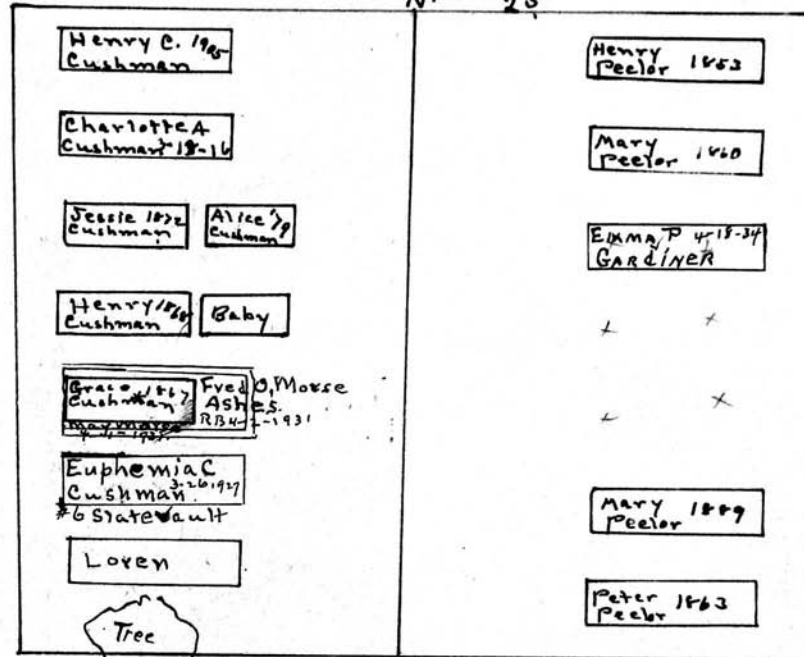
Loren & Henry Cushman<sup>o</sup>

Wm & Eli Peelor<sup>o</sup>

W 1/2

E 1/2 See G.C.

N. 25'



E  
20'

Heads west S 24.5'

Scale: 1/2" = 1' - 1 inch

MT. HOPE CEMETERY, PLOT RECORD

RANGE } SECTION }

I

LOT NO.

85

Form 1

Sanford Wheeler

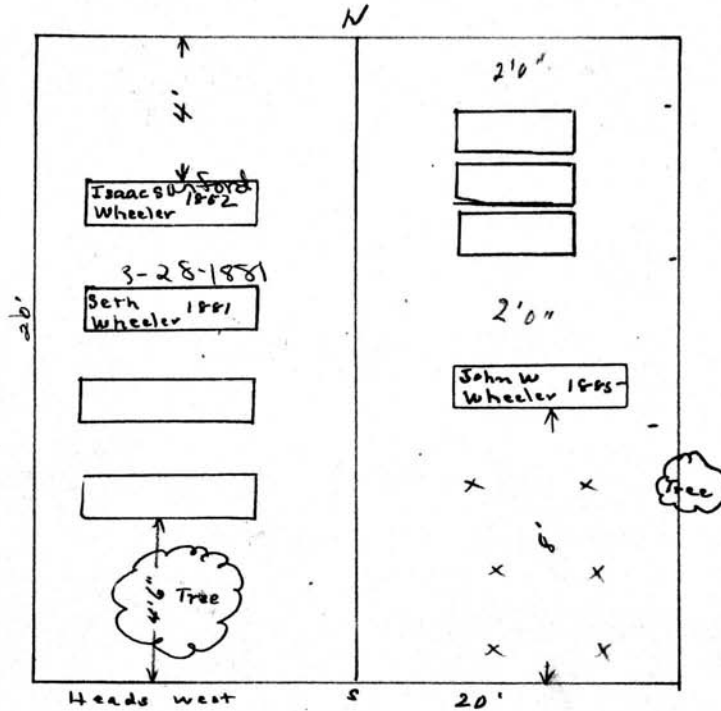
D. L. Wheeler

PERPETUAL CONTRACT.

W 1/2

E 1/2

Rosetta Wheeler 6-16-1885  
 Louisa A. Wheeler 11-30-1880  
 David J. Wheeler 3-11-1859 baby  
 Mary Wheeler 8-24-1875  
 Jerome Wheeler 11-15-1862  
 David J. Wheeler 12-6-1881



Scale: 6 Ft. = 1 Inch

MT. HOPE CEMETERY, PLOT RECORD

RANGE }  
SECTION }

I

LOT NO.

89

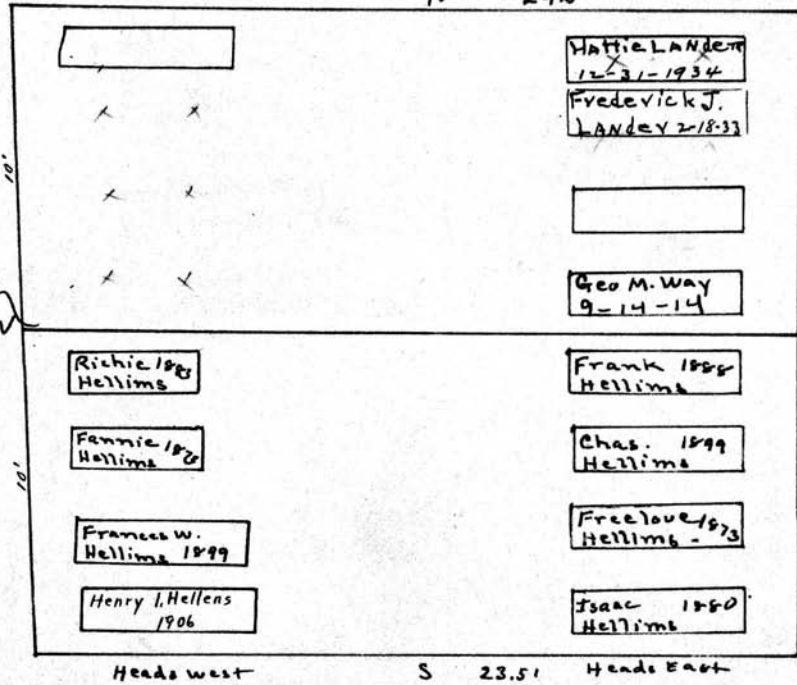
Form 1

Caroline way 0

N 1/2

N 24.5

*ely. C. Newton  
3-22-1852*



Heads west

S 23.5

Heads East

E 20'

Chas. Hellims 6

S 1/2

Scale: 1" = 10'

MT. HOPE CEMETERY, PLOT RECORD

RANGE }  
SECTION }

I

LOT NO.

90

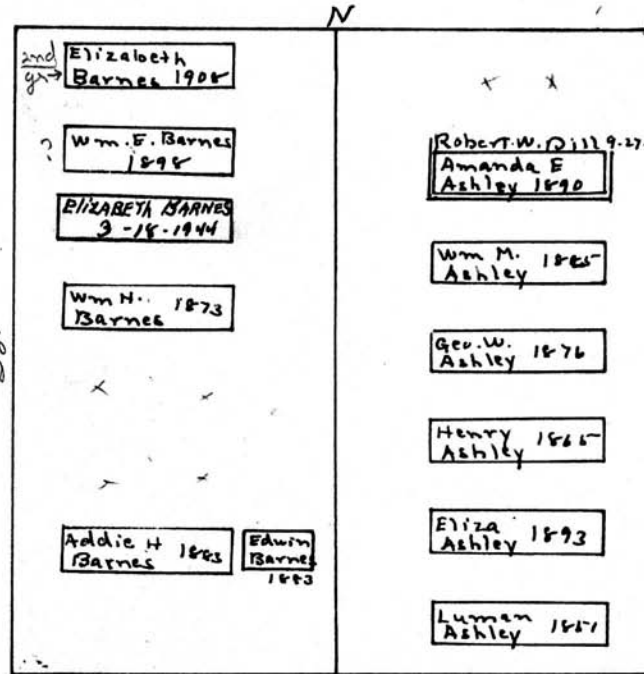
Form 1

Wm. E. Barnes

Eliza Ashley<sup>0</sup>

~~Sec. G.C.~~  
W 1/2

E 1/2



Heads west S 20'

Scale: 5 Ft. = 1 Inch

MT. HOPE CEMETERY, PLOT RECORD

RANGE SECTION I

LOT NO. 91-91 1/4 - 91 1/2

Form 1

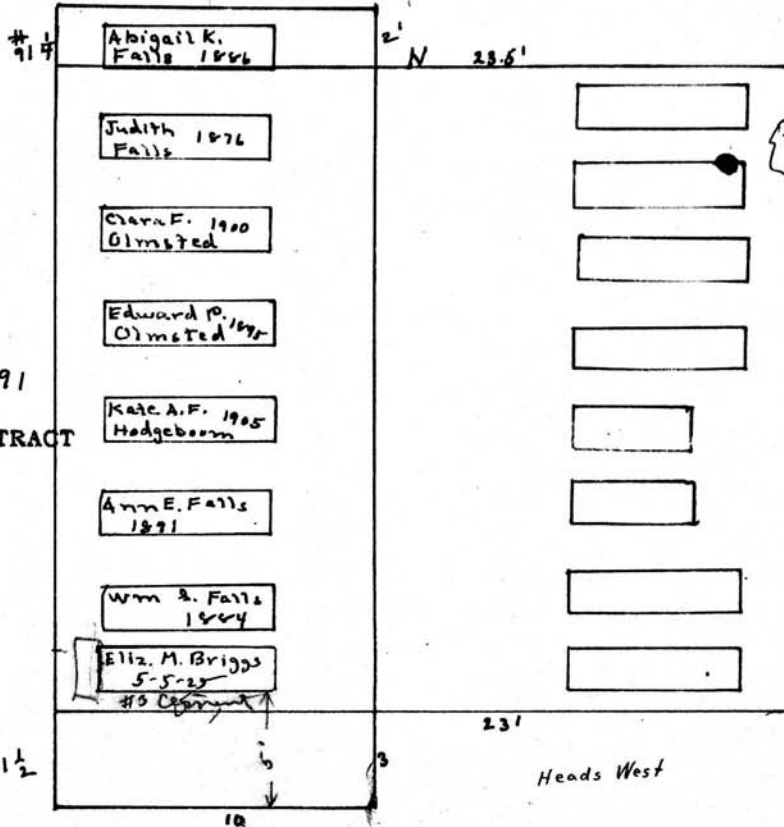
Ann E Falls  
PERPETUAL CONTRACT  
A 11 91 1/4

Richard M. Daniels

E Plot of 91

Wm S Falls  
WPT 1/2 of 91

PERPETUAL CONTRACT



John Daniels  
1-27-1854  
R. M. Daniels  
10-11-1864  
Child  
Clara Daniels  
2-26-1881  
Hannah Daniels  
2-3-1862  
Walter M. Daniels  
3-19-1852  
Anne M. Daniels  
1-20-1848

Wm Falls  
PERPETUAL CONTRACT  
A 11 91 1/2

Baby-Esther  
Lucy Daniels  
8-19-1841  
4-26-1844

Scale: 3 FT. = 1 Inch



MT. HOPE CEMETERY, PLOT RECORD

RANGE }  
SECTION }

I

LOT NO.

92

Form 1

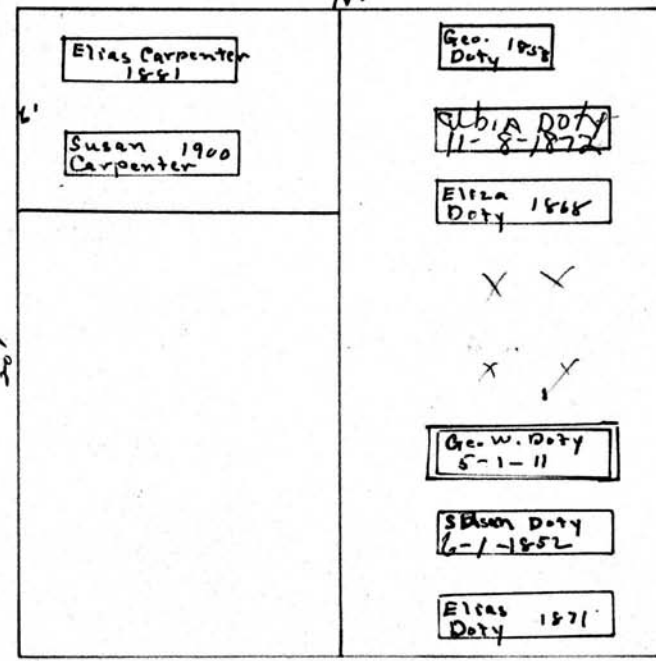
Elias Carpenter<sup>o</sup>

Elias Doty<sup>o</sup>

NW pt.

E 1/2

N.



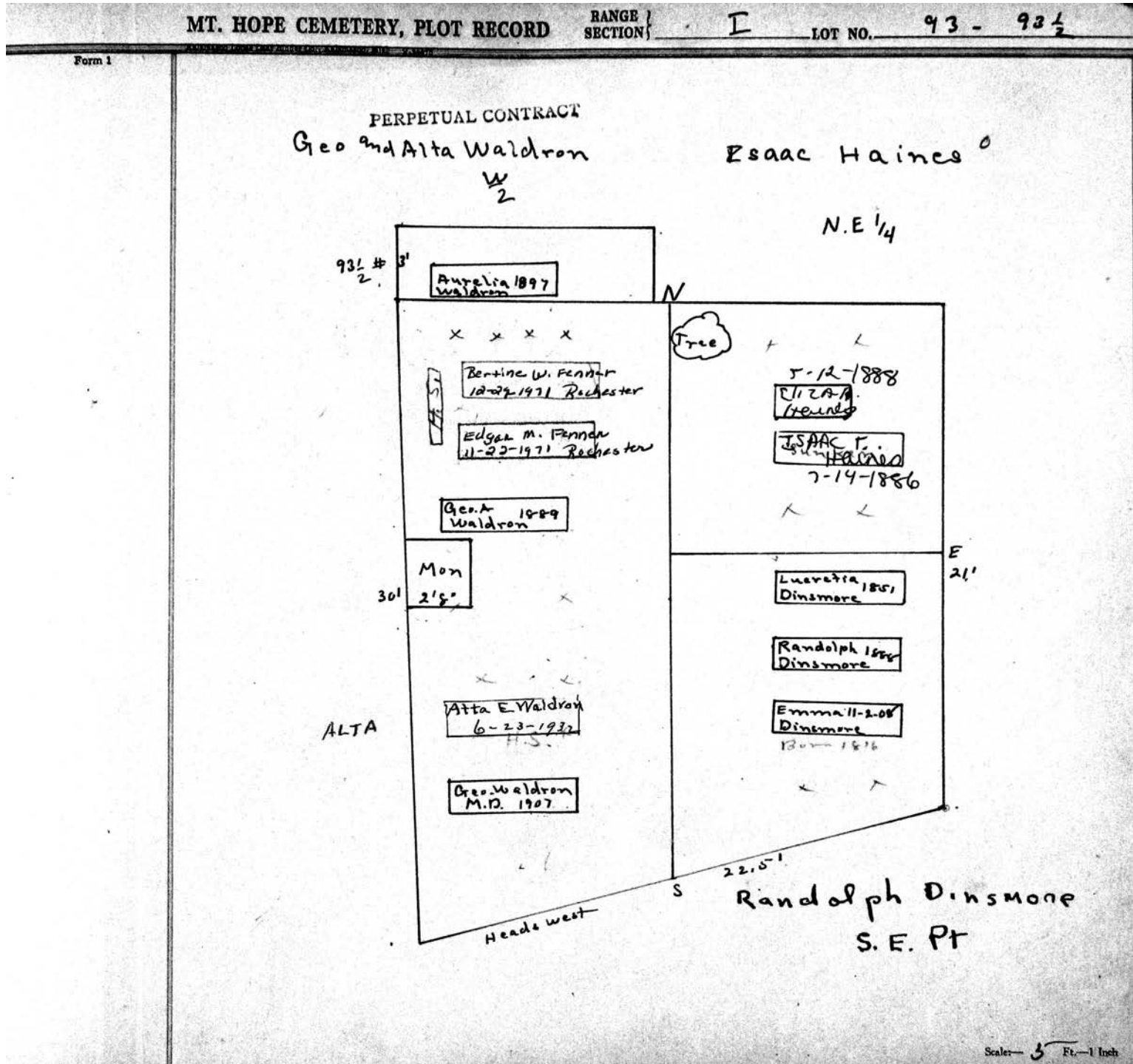
Baby-Sarah  
VanNostwick  
2-4-1852

Head west \$ 201

Doty and Smith<sup>o</sup>

SW pt.

Scale: 5 Ft. = 1 Inch



**MT. HOPE CEMETERY, PLOT RECORD**

RANGE } I  
SECTION }  
LOT NO. 94

Form 1

Caroline Palmer<sup>o</sup> Hilliard M. Lurana Miller<sup>o</sup>

W 1/2                      E 1/2

N

+ +

5-2-1853  
Theodore  
Palmer

Lurana  
Miller

Melinda  
Miller

S                      20'

20'

Mrs. C. H. Palmer  
6-11-1878  
H. A. Palmer child  
8-26-1857  
George A. Palmer  
10-31-1856

Scale: 5 Ft. = 1 Inch

**MT. HOPE CEMETERY, PLOT RECORD**

RANGE } SECTION } I LOT NO. 95

Form 1

N

29'

<p>4-10-1850 Abner Wakley</p> <p>7-12-1882 D.W.W. Wakley</p> <p>-1901 C.P.W. Wakley</p> <p>A.C.W.</p> <p>1-28-1839 William Wakley</p> <p>John</p> <p>Amanda</p> <p>Intt Son</p> <p>Erastus</p>	<p>9-16-1852 James 15 Mo Wakley</p> <p>3-21-1863 Mary 8 Mo Wakley</p> <p>Caroline Wakley 1885</p> <p>8-26-1901 Christina Aged 60 yrs Wakley</p> <p>9-1-1903 Albert L Aged 85 yrs</p>
--	--

24'

S

Abner Wakley  
PERPETUAL CONTRACT.  
ALL

Scale - 5" = 1 Inch

W

E

25'5"

25'

Abner Wakley's child  
 George P. Wakley  
 6-25-1838  
 3-3-1861

**MT. HOPE CEMETERY, PLOT RECORD**

RANGE SECTION I LOT NO. 96

Form 1

Henderson & Holton                      Euclid Thayer

W pt                      E pt

N 39'

W 25.5'

E 26'

Heads west                      S

Scale 5 Ft. = 1 Inch

*See page 500 1/2 1/29/45*

<p>E. A. Holton 1896</p> <p>Jacob Holton 1885</p> <p>Wm W Holton 1852</p> <p>Catherine Holton 1869</p> <p>Kattie L Holton 1876</p> <p>Marcelus C. Holton 1870</p>	<p>Eddie 1892 Holton</p> <p>Ptolmey Thayer 1863</p>
---	---

MT. HOPE CEMETERY, PLOT RECORD

RANGE }  
SECTION }

I

LOT NO.

96 1/2

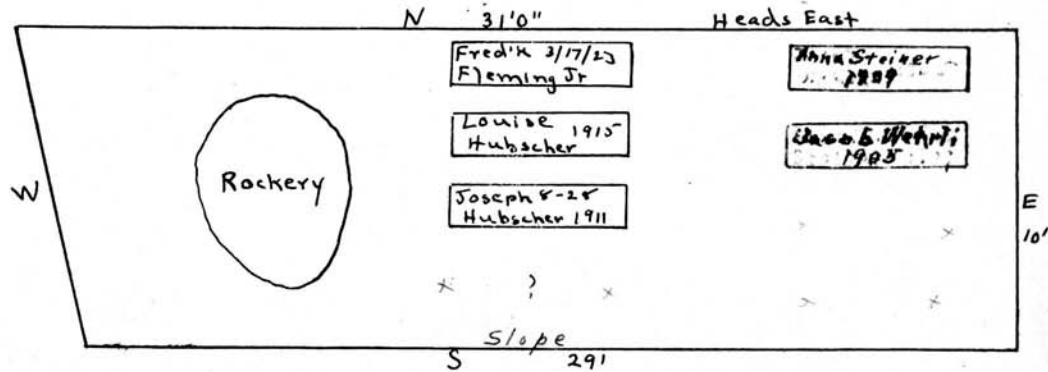
Form 1

Kalamazoo Loose Leaf Binder Co., Kalamazoo, Mich. K-30578

Joseph Hubscher<sup>o</sup>

A 77

See G.C.



Pl  
300'±  
5-27-56

Scale: 5 Ft. = 1 Inch

**MT. HOPE CEMETERY, PLOT RECORD**

RANGE } I  
SECTION }  
LOT NO. 97

Form 1

Wm Sternborg      Austin and Oliver Cross

W P T

N. 45'

<p style="text-align: center;">20.5'</p> <p style="text-align: center;">X   X</p> <p>Asa 1863 Sternberch ✓</p> <p>Daniel 1874 Sternberch ✓</p> <p>Wm 1883 Sternberch ✓</p> <p>Charlotte 1882 Sternberch ✓</p> <p>Margaret 1883 Sternberch ✓</p> <p>Wm 1861 Sternberch ✓</p> <p style="text-align: center;">Heads west</p>	<p>Wm D. 1867 Schuyler</p> <p>Anna Schuyler 1849</p> <p>Benjamin Schuyler 1895</p> <p>Sarah S Sewall 1896</p> <p>John B Sewall 1899</p> <p style="text-align: center;">6' 6' Tree</p>
<p style="text-align: center;">H.S.E.</p> <p>SARAH E. CROSS 1-25-1969</p> <p>HARRY M. CROSS 6-29-1949</p> <p>Charles S. Cross 1901</p> <p style="text-align: center;">Ashes</p> <p>Raymond F. Bloss 15-11-1938</p> <p>Helen Fullan 9-28-83</p> <p>Susan M. Cross 1865</p> <p>Austin Cross 1867</p>	<p>Oliver M Cross 1861</p> <p>HAROLD D. CROSS 1865-81</p> <p>Mary L. Lyncel 11-20-85</p> <p style="text-align: center;">E 20'</p> <p>Mary J Cross 1866</p> <p>Oliver M. Cross 1900</p>

S 41'

FARRINGTON PRICE  
12-29-1854  
15 in I, 97  
Per interment index  
1837-1860

Scale 5 Ft. = 1 Inch

MT. HOPE CEMETERY, PLOT RECORD

RANGE SECTION

I

LOT NO.

98

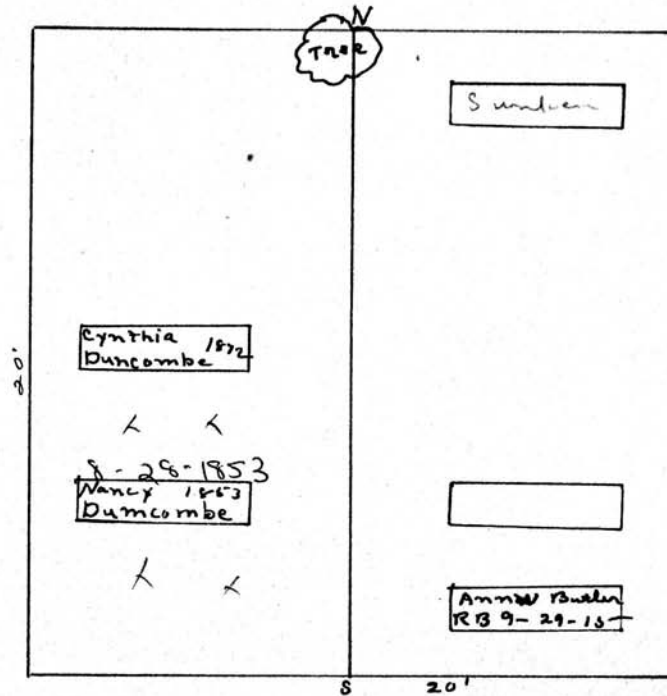
Form 1

Chas. Dumcombe<sup>o</sup>

Peter Bouders<sup>o</sup>

W 1/2

E 1/2



*July Charles  
Duncombe  
8-9-1853*

*Peter Bouders's  
2-6-1846 Child  
Major J. Bouders  
4-29-1853*

Scale - 6 Ft. - 1 Inch



MT. HOPE CEMETERY, PLOT RECORD

RANGE }  
SECTION }

I

LOT NO.

97

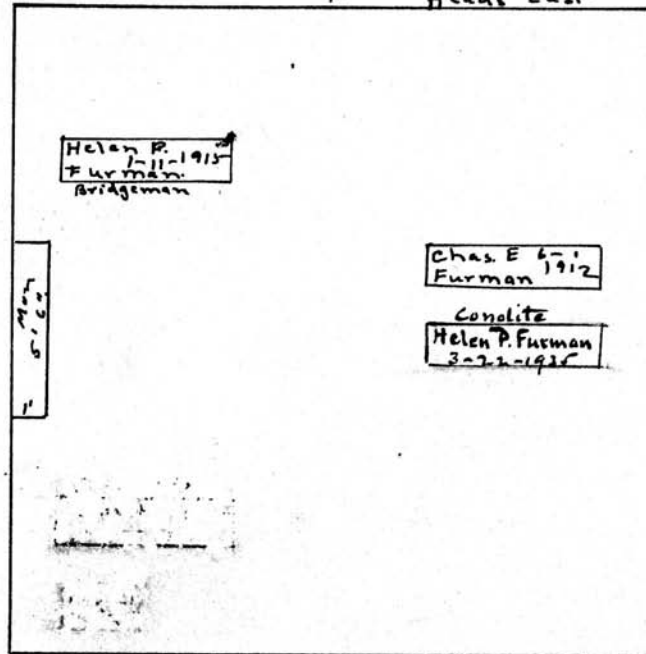
Form 1

Chas. E Furman 0

PERPETUAL CONTRACT

A 11

N Heads East



Hannah Campbell  
9-29-1851

Scale: 5 Ft. = 1 Inch

MT. HOPE CEMETERY, PLOT RECORD

RANGE SECTION

I

LOT NO.

100

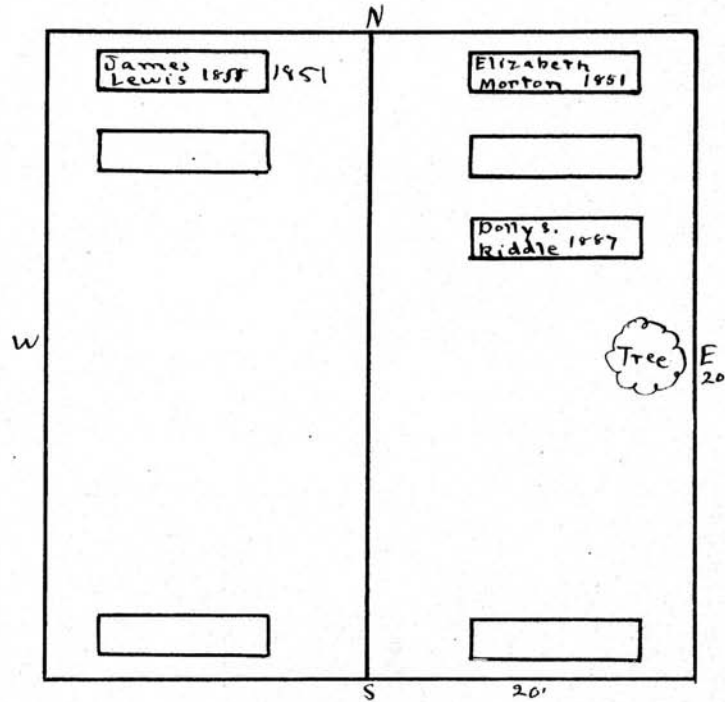
Form 1

Henry Ives<sup>o</sup>

James Morton<sup>o</sup>

W 1/2

E 1/2



Scale— 5 Ft.—1 Inch.

MT. HOPE CEMETERY, PLOT RECORD

RANGE }  
SECTION }

I

LOT NO.

101

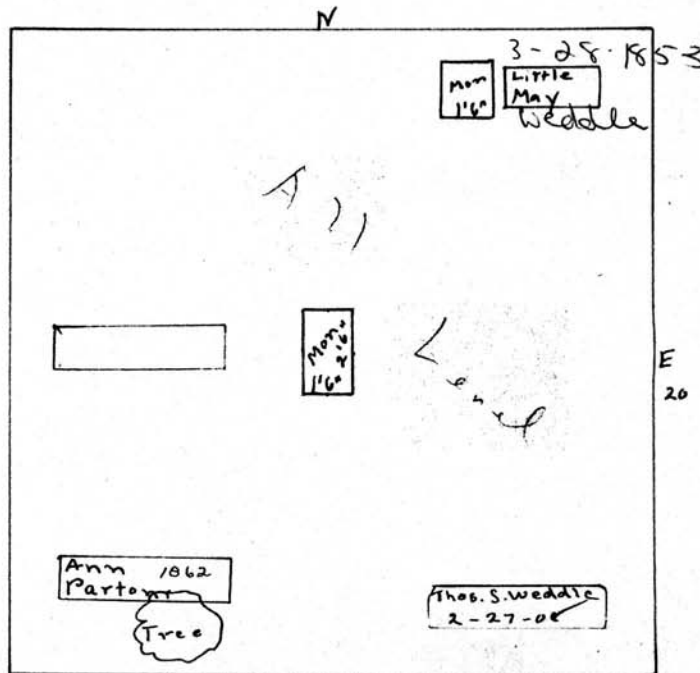
Form 1

Thomas Weddle

PERPETUAL CONTRACT.

All

NOT FULL



S  
 Icabod Rogers 1853  
 Rachel " 1854  
 Silas P. " 1854  
 Abigail C. " 1869  
 Maria P. " 1862  
 Augusta C. Weddle 1870

MARY A. WEDDLE 5/25/1853  
 EDWARD WEDDLE 1/4/1861  
 EMMA E. WEDDLE 5/10/1905

THOMAS S. WEDDLE 2/27/1908

Scale: 3" = 1 Inch

MT. HOPE CEMETERY, PLOT RECORD

RANGE SECTION

T

LOT NO.

102

Form 1

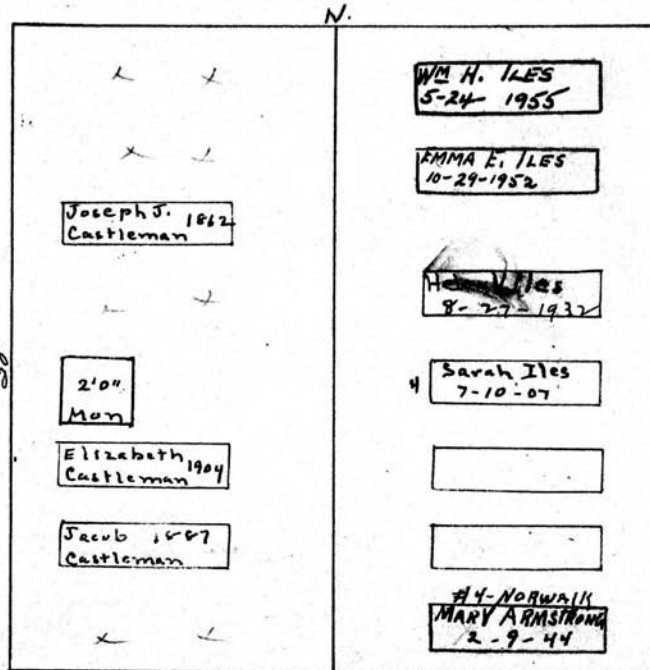
Jacob Castleman

Daniel Iles

PERPETUAL CONTRACT.

W 1/2

E 1/2



W

20'

N.

S 20'

E

Aaron F Castleman 1845  
 Mary A " 1851  
 Chas E " 1855  
 Lula G " 1860

heads west

Mariah Iles  
11-26-1851

Daniel Iles  
8-9-1892

Scale 5 Ft. = 1 Inch

MT. HOPE CEMETERY, PLOT RECORD

RANGE SECTION } I LOT NO. 103

Form 1

Robert Gilling  
PERPETUAL CONTRACT.  
A11

N.

	CONVICE CHESTER TEARE 8-5-1913
	Electra Gilling 3-14-1925
Margaret C. Gilling 12-27-1849	Eliza J. Teare 8-19-1926
	Thomas Teare 1874

20'

S 20' Heads West

Oliver W. Gilling  
1-3-1892  
Margaret A. Gilling  
9-11-1849  
Robert Gilling  
5-13-1857  
Julia A. Gilling  
9-17-1856  
Catherine A. Gilling  
6-21-1854  
Amelia Gilling  
6-11-1854  
Cornelia Gilling  
3-16-1854

Scale: 5 Ft. = 1 Inch

MT. HOPE CEMETERY, PLOT RECORD

RANGE }  
SECTION }

I


LOT NO.

104

Form 1

Sophia Clark<sup>d</sup>

All



Nathaniel Clark  
9-13-1866

Scale: 1/4" = 1 Ft.

MT. HOPE CEMETERY, PLOT RECORD

RANGE }  
SECTION }

I

LOT NO.

105

Form 1

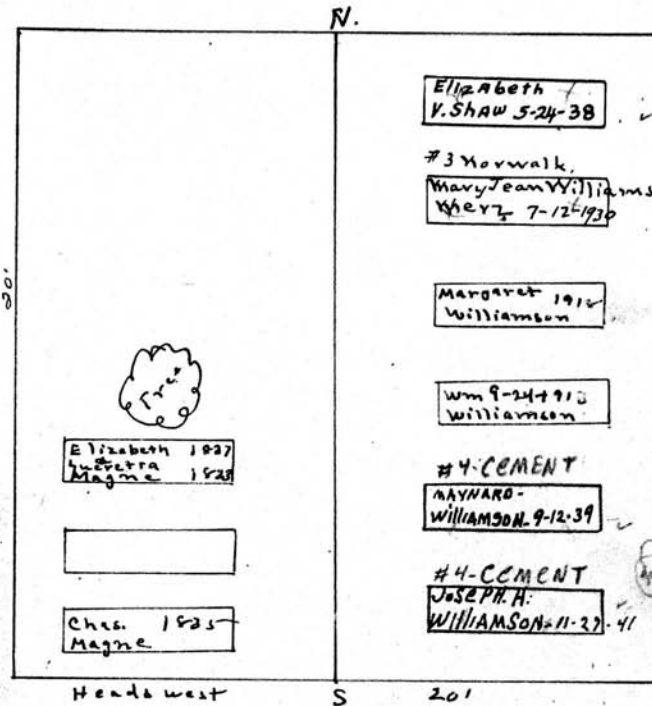
H. Magne<sup>o</sup>

Margaret Williamson

PERPETUAL CONTRACT.

W 1/2

E 1/2



*Elizabeth Magne 1837*  
*Lucretia Magne 1823*

Scale: — 5 — Ft.—1 Inch

MT. HOPE CEMETERY, PLOT RECORD

RANGE SECTION

I

LOT NO.

106

Form 1

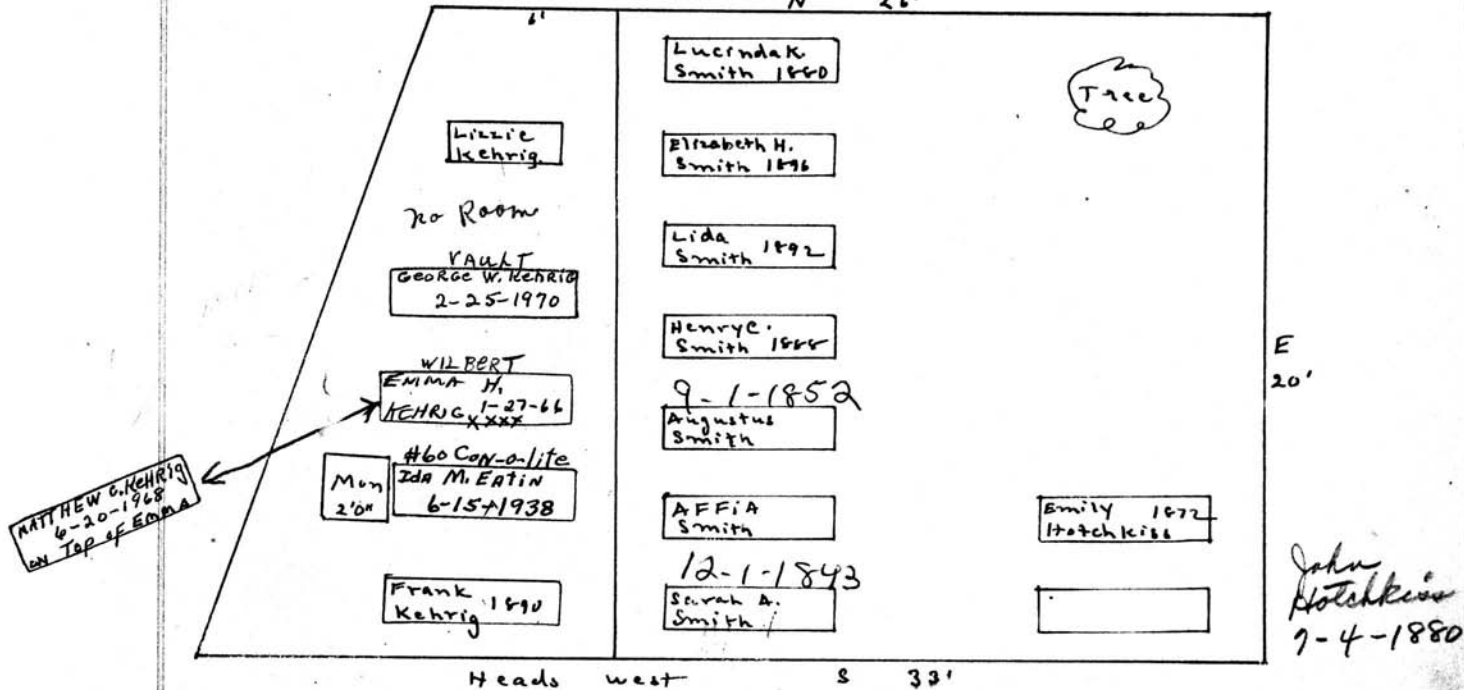
(Mrs) Frank Kehrig

B.M. Smith

W. Pt.

E Pt

N 26'



Scale - 1/8" = 1 Inch



MT. HOPE CEMETERY, PLOT RECORD

RANGE }  
SECTION }

I

LOT NO.

107

Form 1

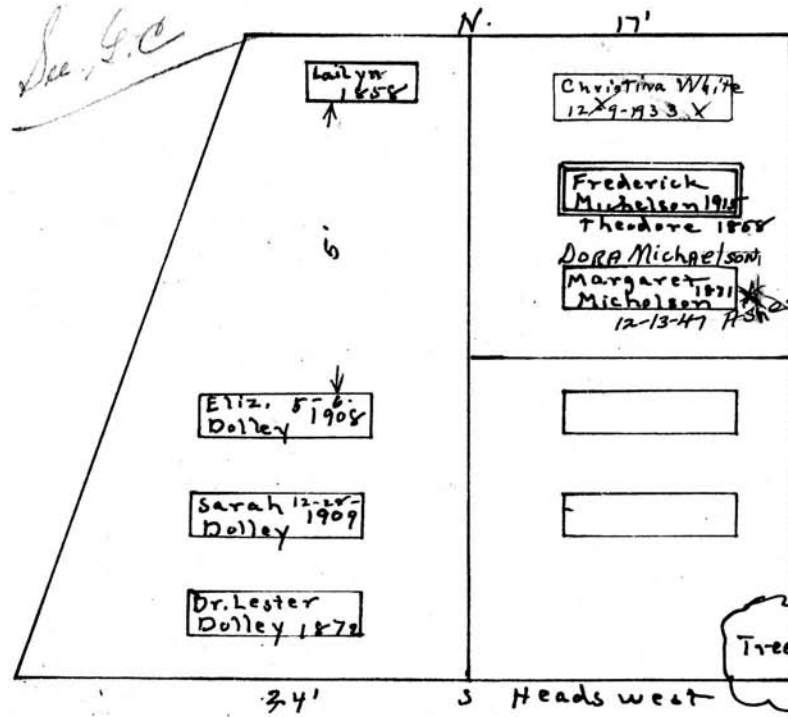
Lester Dolley °

Frederick Michelson °

W pt.

N.E 1/4

See G.C.



PERPETUAL CONTRACT  
only on 19R DORA M.

Ashes of  
Dora Michelson's  
to be interred here.  
20' (foot end of mother's grave)

Tree

Edmund A. Horton  
1-11-1856

P.C.  
#1500  
3/19/38

Chas Horton °

S E pt

Scale: 5 Ft. = 1 Inch

MT. HOPE CEMETERY, PLOT RECORD

RANGE SECTION

I

LOT NO.


108

Form 1

Lyne and Shardlow 0 4/2

PERPETUAL CONTRACT

A 77



Mary Ann Lynde 9-16-1855 Age 31

Scale: 5 Ft. = 1 Inch

MT. HOPE CEMETERY, PLOT RECORD

RANGE }  
SECTION }

I

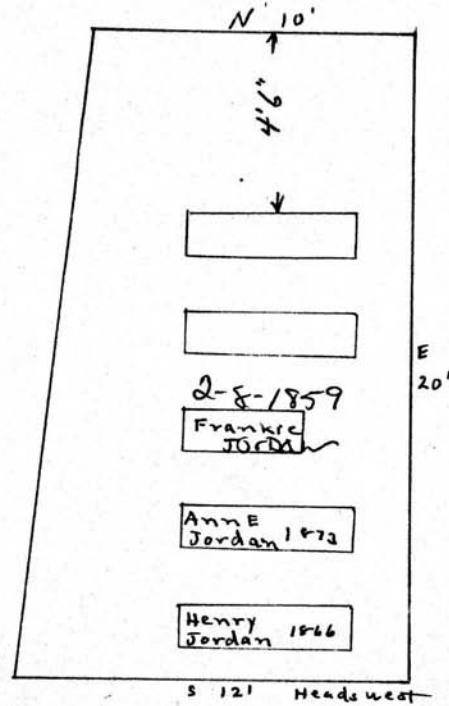
LOT NO.

109

Form 1

Henry Jordan<sup>o</sup>

A21



Eugene A. Jordan  
 Nellie Jordan 1874  
 1-26-1871  
 Irwin A. Jordan  
 4-22-1880

Scale—5 Ft.—1 Inch

**MT. HOPE CEMETERY, PLOT RECORD**

RANGE } I  
SECTION }  
LOT NO. 110

Form 1

James P. Lesslie<sup>0</sup>      Delos E Osburn<sup>0</sup>

W 1/2      E 1/2

N

<div style="border: 1px solid black; width: 40px; height: 20px; margin: 5px;"></div> <div style="border: 1px solid black; width: 40px; height: 20px; margin: 5px;"></div> <div style="border: 1px solid black; width: 40px; height: 20px; margin: 5px;"></div> <div style="border: 1px solid black; width: 40px; height: 20px; margin: 5px;"></div> <div style="border: 1px solid black; width: 40px; height: 20px; margin: 5px;"></div> <div style="border: 1px solid black; width: 40px; height: 20px; margin: 5px;"></div> <div style="border: 1px solid black; width: 40px; height: 20px; margin: 5px;"></div> <div style="border: 1px solid black; width: 40px; height: 20px; margin: 5px;"></div> <div style="border: 1px solid black; width: 40px; height: 20px; margin: 5px;"></div>	<div style="border: 1px solid black; width: 40px; height: 20px; margin: 5px;"></div> <div style="border: 1px solid black; width: 40px; height: 20px; margin: 5px;"></div> <div style="border: 1px solid black; width: 40px; height: 20px; margin: 5px;"></div> <div style="border: 1px solid black; width: 40px; height: 20px; margin: 5px;"></div>
--	---

S 201

Heads West

E

Tree

Tree

Bush

X X

Edgarn. Lesslie 1886

Edna Lesslie 1860

Frances E Lesslie 2-1-19

Ruth M. Lesslie 1882

James P. Lesslie 1873

20'

W

E

N

S

201

Heads West

Scale: 0 Ft. = 1 Inch

Donally Lesslie 1897  
 Sarah J. Lesslie 1891  
 Wm. H. Lesslie 6-29-1901  
 Mary E. Lesslie 2-1-1896  
 Joseph W. Lesslie 1-6-1900  
 Francis Joseph P. Lesslie baby 1-1-1883  
 Francis M. Lesslie baby 9-26-1887  
 Joseph P. Lesslie baby 1-1-1883

**MT. HOPE CEMETERY, PLOT RECORD**

RANGE } SECTION } I LOT NO. 111

Form 1

John Ireland<sup>o</sup> Charlotte Price<sup>o</sup>

W 1/2 E 1/2 Sec. G. C.

N

La Ireland ←

1-7-1839

<p>Grandmother 1854</p> <p style="text-align: center;">x x</p> <p>9-7-1862</p> <table border="1" style="width: 100%; text-align: center;"> <tr> <td style="width: 50%;">Alice Ireland</td> <td style="width: 50%;">Paul</td> </tr> </table> <p>Joseph Henry 1875</p> <p>Sarah Ireland 1826</p> <p>Lydia A. Ireland 1859</p> <p>John Ireland 1877</p>	Alice Ireland	Paul	<p>CHARLOTTE A. PRICE 7-18-1903</p> <p>Sunken</p> <p> </p> <p> </p>
Alice Ireland	Paul		
Heads West	S 20'		

Scale: 5 Ft. = 1 Inch

MT. HOPE CEMETERY, PLOT RECORD

RANGE } SECTION }

I

LOT NO.

112

Form 1

Wesley ~~Stevens~~ <sup>Stevens</sup> 0

PERPETUAL CONTRACT  
Black and Cummings 0

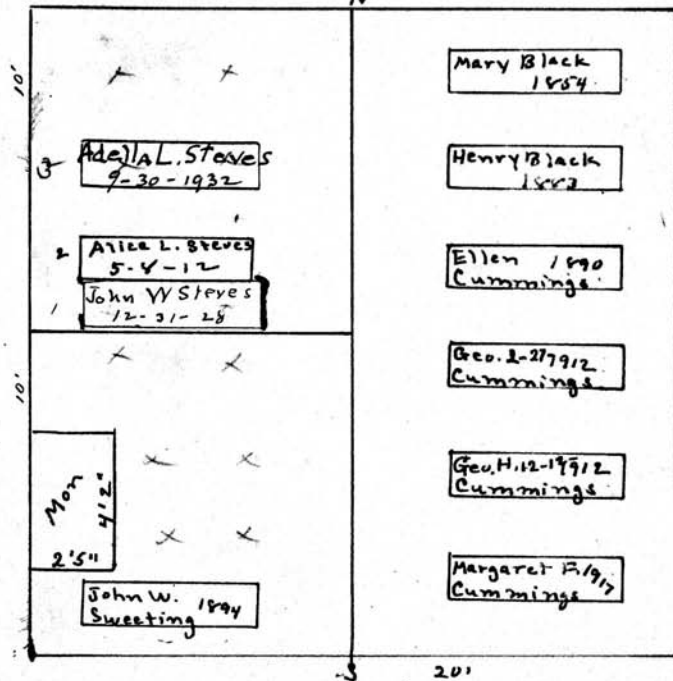
NW 1/4

E 1/2

PERPETUAL CONTRACT

P.C. 6/25/36  
4500

P.C. 8200.00  
1966



John B Sweeting

S.W. 1/4

Scale - 3 Ft. - 1 Inch

MT. HOPE CEMETERY, PLOT RECORD

RANGE }  
SECTION }

I

LOT NO.

113

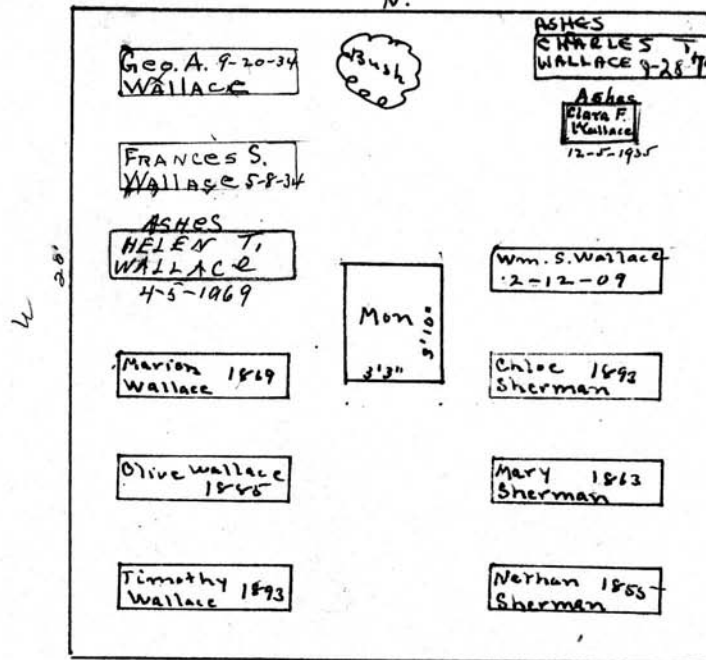
Form 1

Timothy Wallace

PERPETUAL CONTRACT.

All

N.



S 20'  
Heads West

Scale: 6 Ft. = 1 Inch

MT. HOPE CEMETERY, PLOT RECORD

RANGE / SECTION

I

LOT NO.

115

Form 1

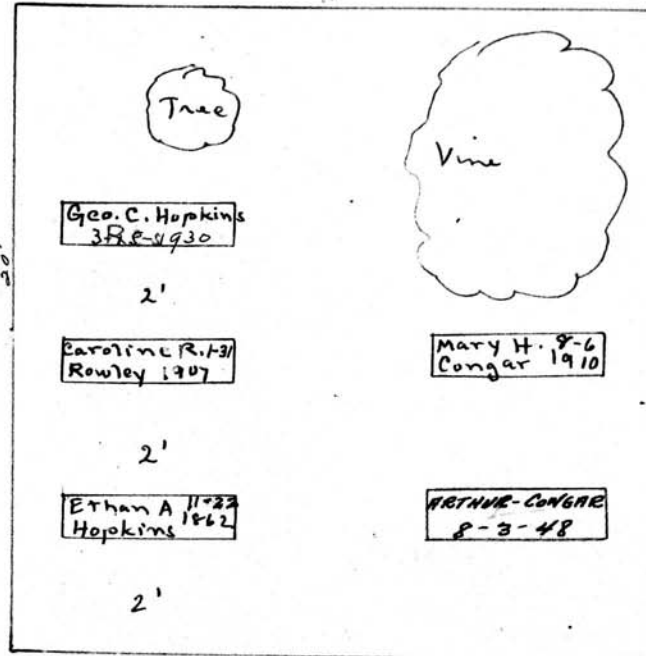
Ethan A. Hopkins

PERPETUAL CONTRACT.

All

E

S



20'

2'

2'

2'

20'

No more interments  
to go on Lot.

Scale - 5 Ft. - 1 Inch



MT. HOPE CEMETERY, PLOT RECORD

RANGE }  
SECTION }

I

LOT NO.

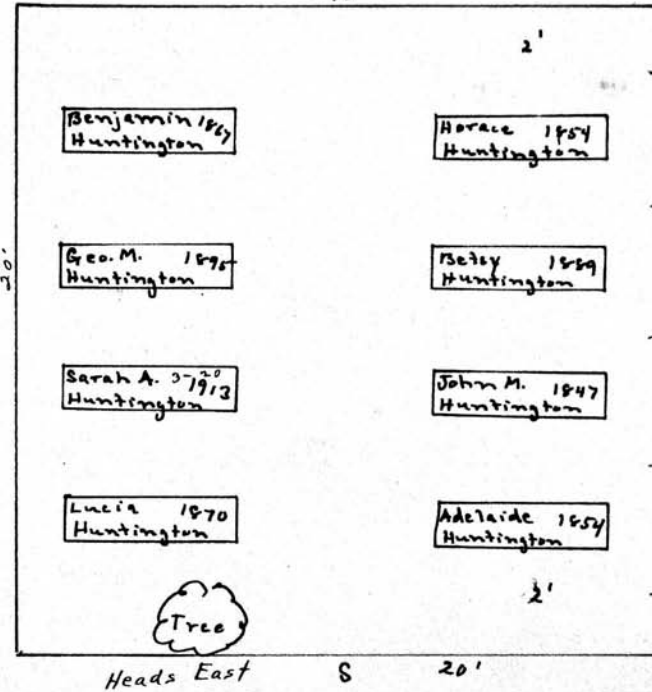
120

Form 1

Betsy L. Huntington<sup>0</sup>

A 11

N.



Scale— 5 Ft.—1 Inch

MT. HOPE CEMETERY, PLOT RECORD

RANGE } I  
SECTION }

LOT NO. 121

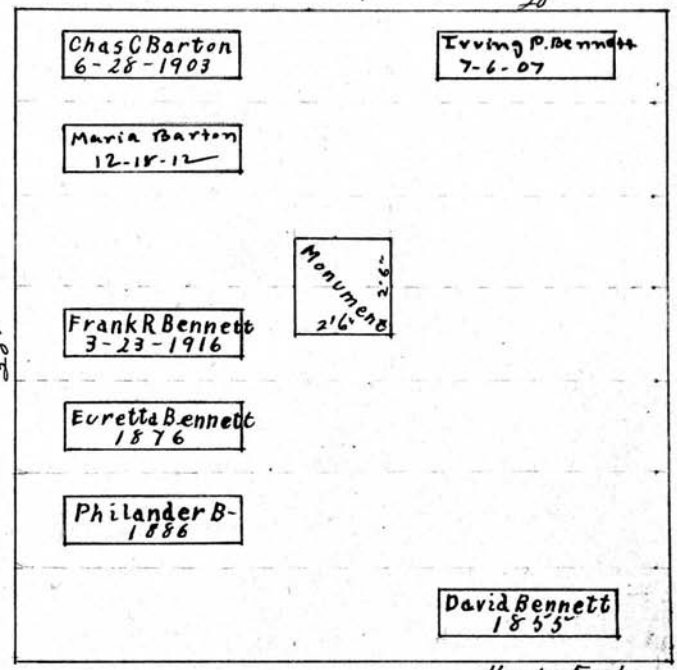
Form 1

N

*Philander Bennett*

W

E



Heads East

S

Scale: 5" Ft. = 1 Inch

**MT. HOPE CEMETERY, PLOT RECORD**

RANGE | SECTION | **I** | LOT NO. **122**

Form 1

Chas. F. Hetzel<sup>o</sup>

A 11

See 66-U N.

John Stape 1882	
Phoebe Stape 1887	
Christian 10-13 Hetzel 1921	
JESSIE HETZEL 8-27-41	
Karl W. Hetzel 1862	

PHILIPINA STAPE  
 12/16/1887 7342  
 9mo SAME

20'  
 W

Reserved for  
 Jessie S. Hetzel  
 Bro't Deed 2/4/1931

Heads East  
 S 20'

Henry Hetzel's  
 Charles 11-1-1863  
 Hetzel  
 9-1-1878

Anna M. Hetzel  
 6-9-1891

Henry Hetzel  
 9-9-1889

baby - Mary  
 Hetzel  
 2-23-1894

Mary 10-11-1863  
 Hetzel

Scale: 6 Ft. = 1 Inch

MT. HOPE CEMETERY, PLOT RECORD

RANGE }  
SECTION }

I

LOT NO.

123

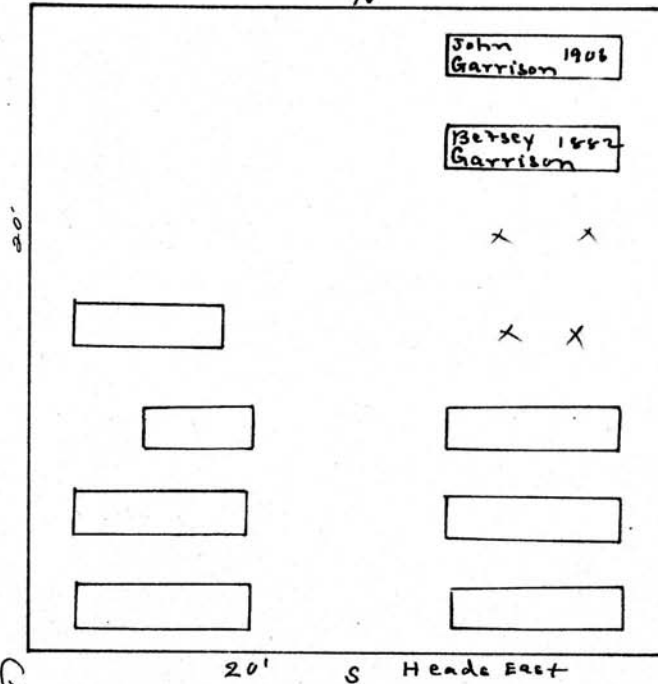
Form 1

John Garrison<sup>o</sup>

All

Sec. G.C.

N



Wilbur W. Garrison 9-26-1862  
 John Garrison's child  
 Wilbur Garrison 9-22-1884  
 child  
 8-9-1886 child

Scale: 3/4" = 1 foot

MT. HOPE CEMETERY, PLOT RECORD

RANGE 1  
SECTION 1

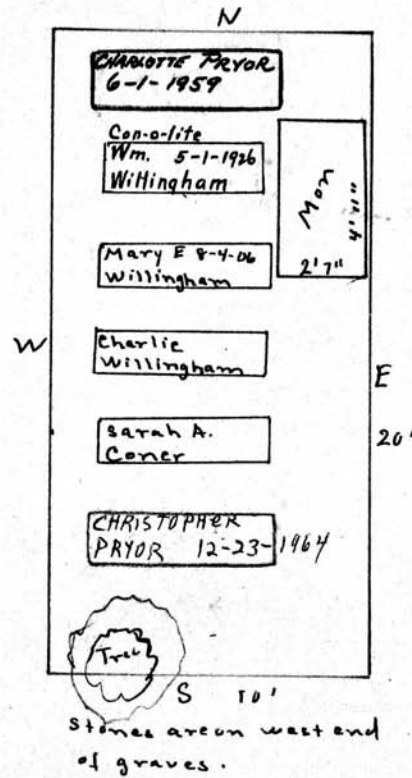
I

LOT NO.

124

Form 1

Wm. Willingham  
PERPETUAL CONTRACT  
All



Scale— 5 Ft.—1 Inch

MT. HOPE CEMETERY, PLOT RECORD

RANGE }  
SECTION }

I

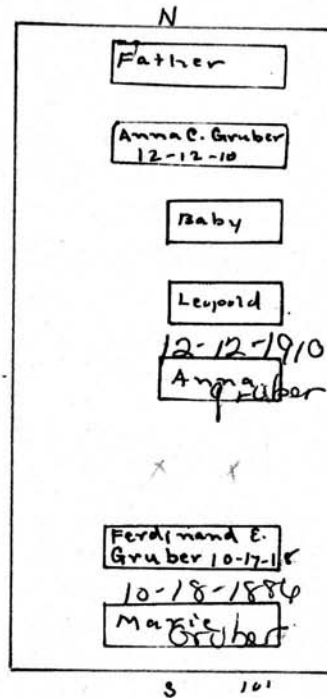
LOT NO.

125

Form 1

Leopold Gruber<sup>0</sup>

411



Ludwig Gruber  
10-11-1862

Leopold Gruber  
11-22-1878

adult  
adult  
20'

3 10'

Scale:— Ft.—1 Inch

MT. HOPE CEMETERY, PLOT RECORD

RANGE }  
SECTION }

I

LOT NO.


126

Form 1

J.M. and Flora Campbell

All

N 12



20'

S 10'

Wm. Hallister's child  
5-7-1863

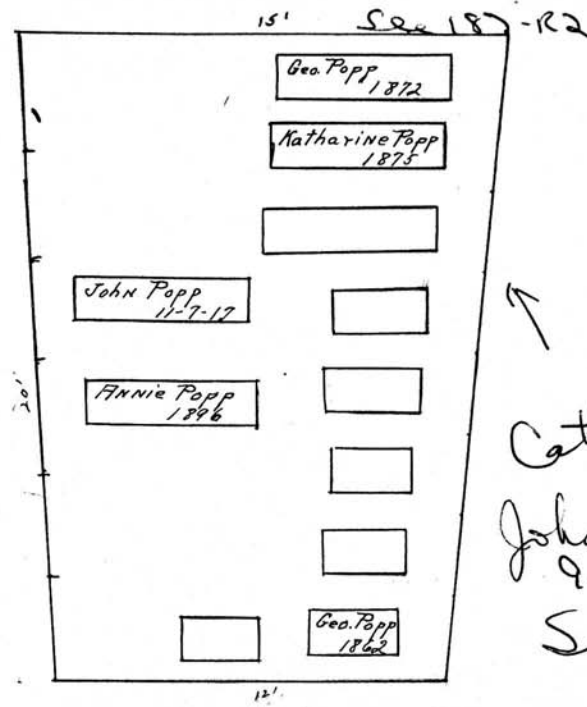
Scale: 5 FT. = 1 Inch

MT. HOPE CEMETERY, PLOT RECORD

RANGE }  
SECTION }

I LOT NO. 127

Form 1



Catherine Popp  
 8-21-1875  
 John C. Popp  
 9-7-1880  
 Sibila Popp  
 11-9-1879  
 Charles J. M. Popp  
 8-8-1869  
 John C. Popp - baby  
 3-2-1868

J. + J. G. Popp  
 All-127-I

Scale - 5 Ft. = 1 Inch.



MT. HOPE CEMETERY, PLOT RECORD

RANGE SECTION I

LOT NO.

128

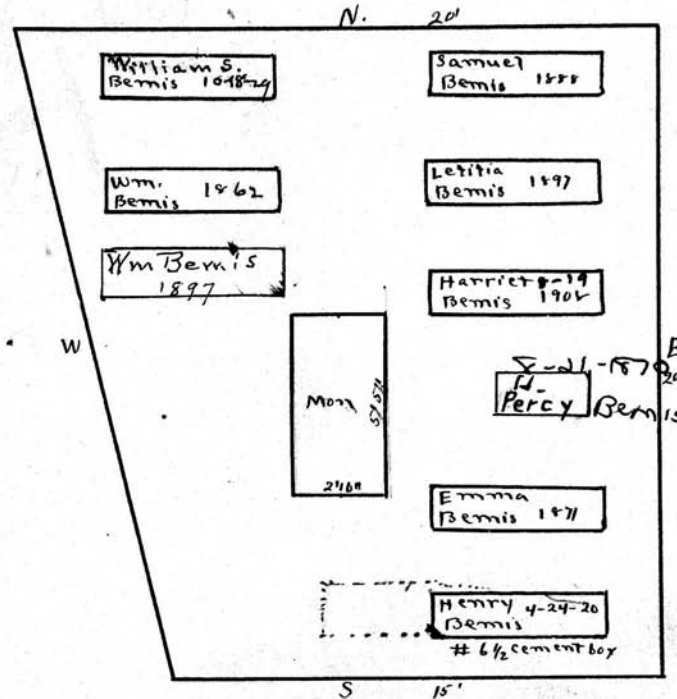
Form 1

Henry Bemis

PERPETUAL CONTRACT.

All

TRUST DEED.



Scale - 5 Ft. = 1 Inch.

MT. HOPE CEMETERY, PLOT RECORD

RANGE }  
SECTION }

I

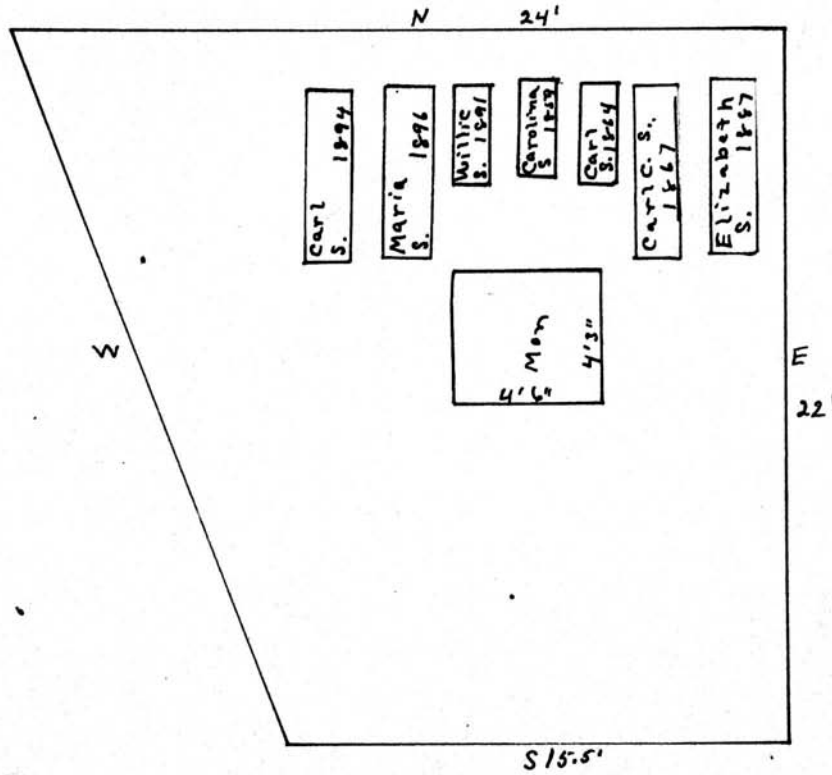
LOT NO. 129 - 129 1/2

Form 1

Chas Siebenpfeiffer<sup>0</sup>

A72

*See P.C.*



Scale: 5 Ft. = 1 Inch

MT. HOPE CEMETERY, PLOT RECORD

RANGE SECTION

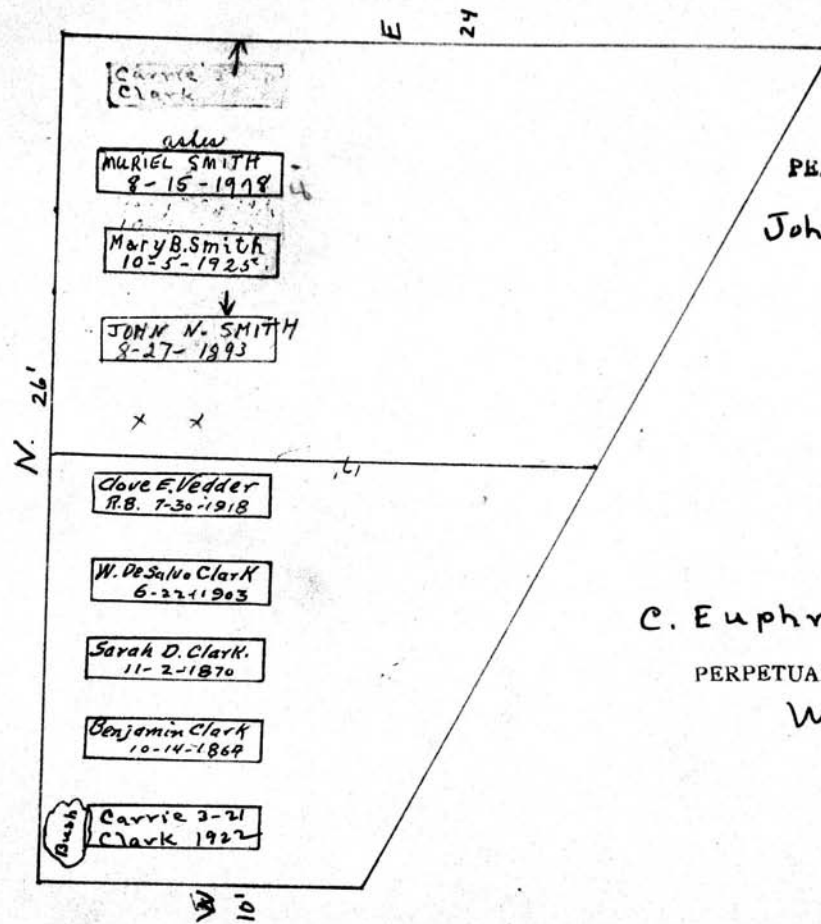
I

LOT NO.

130

Form 1

PERPETUAL CONTRACT



*Pie*  
*200.00*  
*1/14/35 - 1/20/38*  
*1/22/48*  
*\$300.00 2-19-57*

PERPETUAL CONTRACT

John N. Smith.  
E.P.T.

C. Euphrasia Vedder

PERPETUAL CONTRACT.

W.P.T.

Scale: 5 Ft. = 1 Inch

MT. HOPE CEMETERY, PLOT RECORD

RANGE SECTION

I

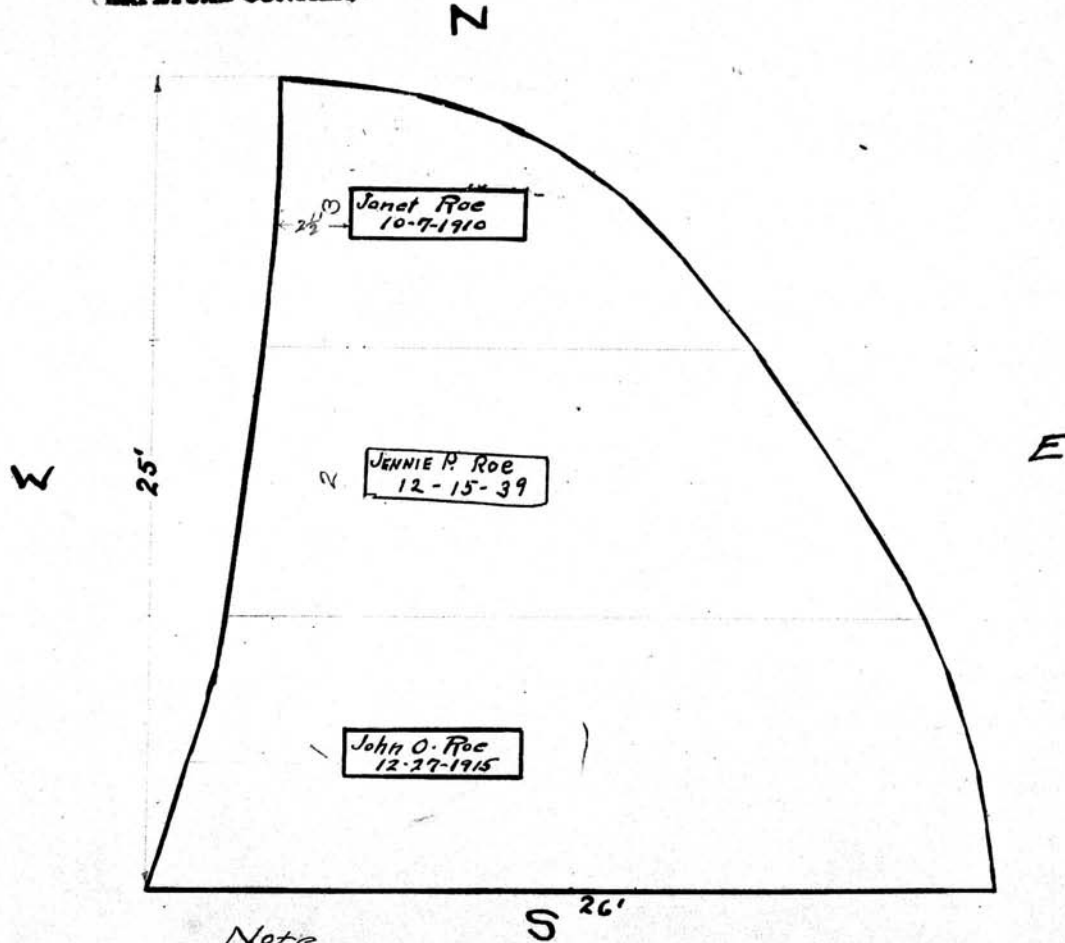
LOT NO.

131

Form 1

John O. Roe  
All -131- I

PERPETUAL CONTRACT



Note  
 This lot spaced  
 for three graves  
 only. 3rd grave is  
 2 1/2 feet back from  
 front line.

pc  
 250<sup>00</sup>  
 6-7-35  
 1/20/40

Scale: 5 Ft. = 1 Inch.

**MT. HOPE CEMETERY, PLOT RECORD**

SECTION I LOT NO. 132

*Elizabeth J. Carter*

ALL PERPETUAL CONTRACT.  
N 26'

S 40'

HEADS WEST.

<p>CRYPTS</p> <p>LENGTH - 7'6"</p> <p>WIDTH - 2'6"</p> <p>HEIGHT - 2'2"</p>	<p style="text-align: center;"><u>NORTH SIDE</u></p> <p>TOP _____</p> <p>CENTER <u>7-31-1946</u> <u>Thomas Johnston Carter</u></p> <p>BOTTOM <u>Paul Carter</u> <i>no name on slab</i></p> <p><i>Body removed by vandals in 1971 &amp; cemetery put body in above crypt</i></p>	<p style="text-align: center;"><u>SOUTH SIDE</u></p> <p><u>7-28-2007 ASH</u> <u>Paul E. Carter Jr</u></p> <p><u>PAUL CARTER - 9-26-33</u></p> <p><u>Elizabeth Carter - 30-1960</u></p> <p><i>9/3/88 MAUSOLEUM BROKEN INTO BROKE CHAIN MARBLE SLAB</i></p> <p style="text-align: right;">Scale 5 ft. = 1 in.</p>
---	---	---

**MT. HOPE CEMETERY, PLOT RECORD**

Section I LOT NO. 133

Form 1

~~Edward Harris~~ Kenneth C. and Elizabeth M. Townson *see file for reservation*

N. 1/2 - 133 - I PERPETUAL CONTRACT

N  
40'

MONTICELLO  
 MYRIN E. CRAMER  
 9-26-05

Ida L. Peck  
 11-23-1932

Edward W. Peck  
 10-26-1911

#63 Cono-lite  
 Edith F. Carnahan  
 9-28-1929

Ashes  
 Geo. P. 1-4-54  
 CARNAHAN

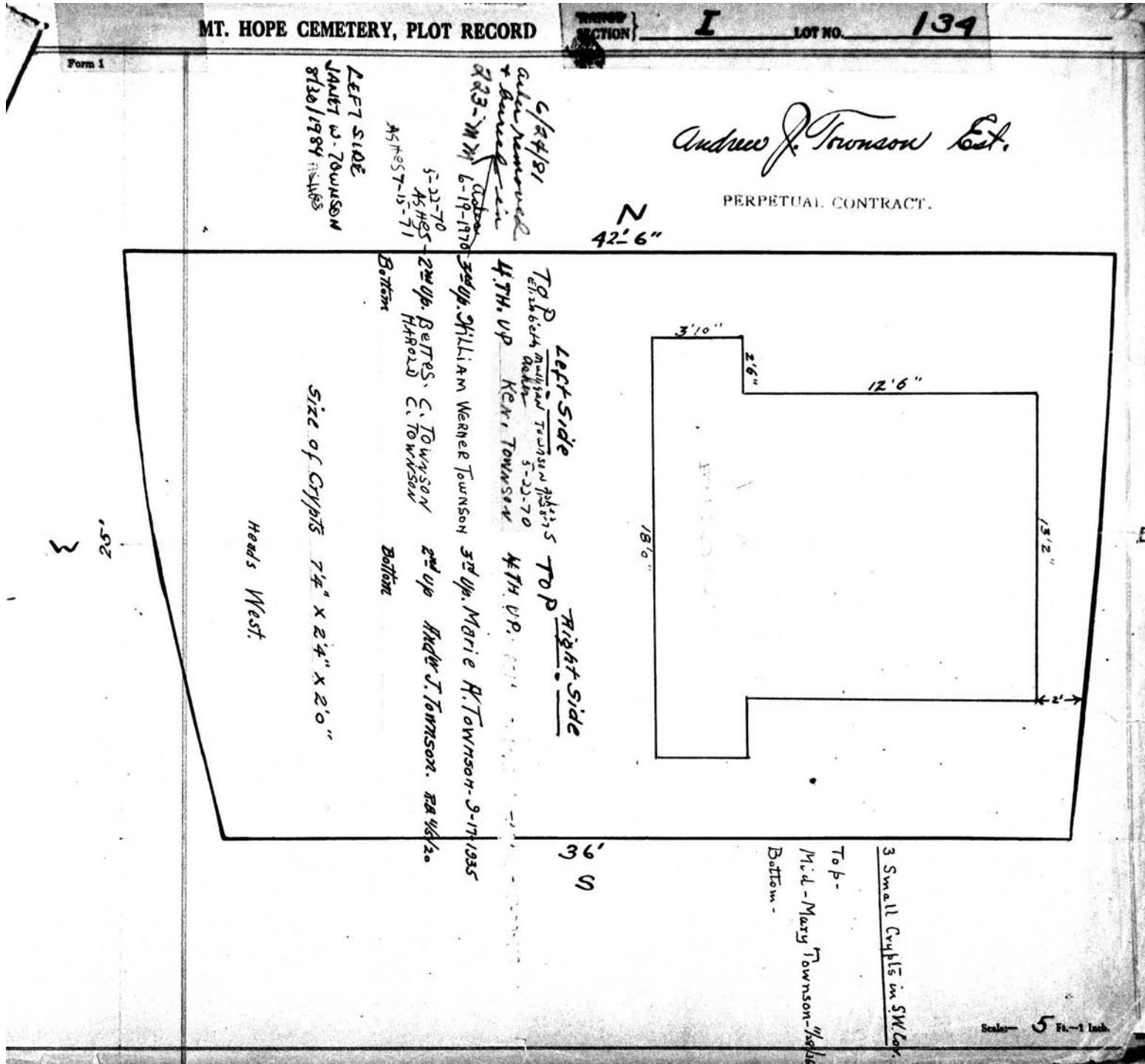
PERPETUAL CONTRACT

Heads West 42'-6" PERPETUAL CONTRACT

S Carnahan - Curtis and  
ONLY  
Ida L. Peck

S. 1/2 - 133 - I

Scale 5' = 1" (faint)



MT. HOPE CEMETERY, PLOT RECORD

RANGE }  
SECTION }

I

LOT NO.

135

Form 1

Louisa S. Gibbard

All - 135 - I

PERPETUAL CONTRACT.

N  
36'

Heads 'W'

Note:-  
Ashes in tile  
bedded in cement  
set in front of H.S.

W  
25'

R.B. 10-14-1942 Ashes  
SARA B McPhail Ashes  
Robert G. R.B. McPhail 6-25-57

ALICE McPHAIL  
9-21-70 ASHES &  
FOUNDATION

JOHN B McPHAIL  
11-2-78

PERCY R. McPHAIL  
9-23-34 - ASHES

Louisa S. 5-21  
Gibbard 1925

Ashes  
EMMA M. Gibbard R.B. 30-45

Isaac Gibbard  
10-11-1911

LOUISE GIBBARD  
10-29-41 - ASHES

Note  
Spaced for only  
Ags. in front tier.

28'  
S

Scale 5 Ft. = 1 Inch.



MT. HOPE CEMETERY, PLOT RECORD

RANGE }  
SECTION }

I

LOT NO.

136

Form 1

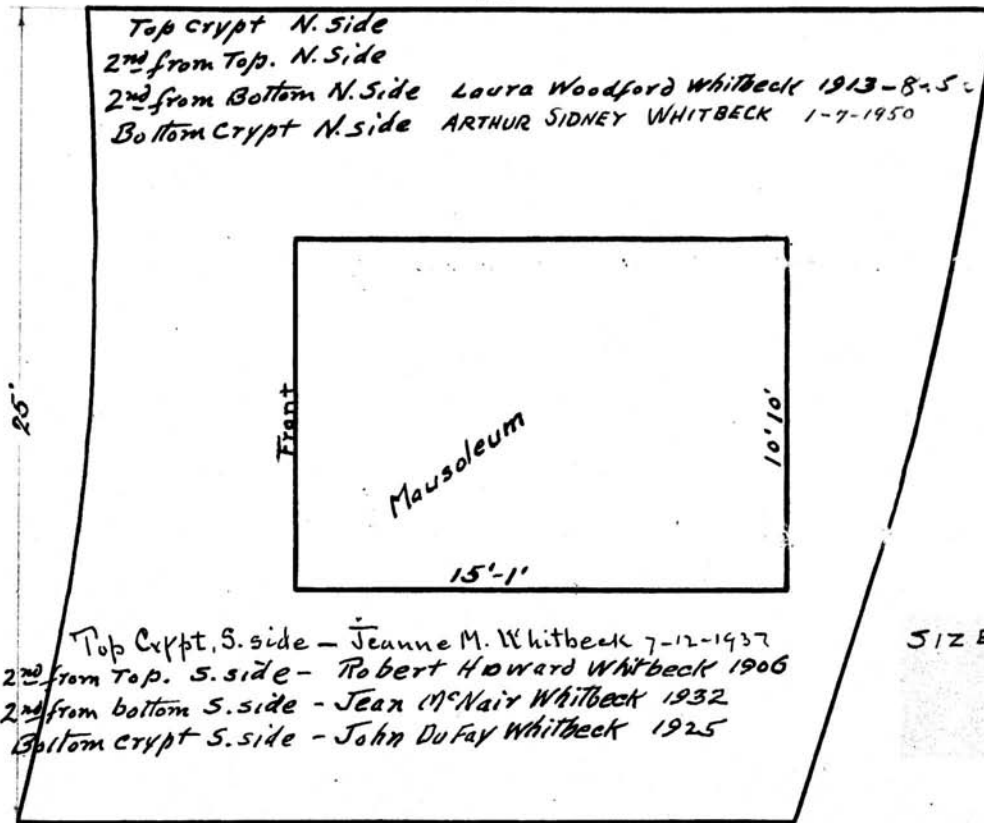
John Du Fay Whitbeck

A11-136-I

N

PERPETUAL CONTRACT.

28'



SIZE OF CRYPTS  
7' LONG  
2' HIGH  
2'6" WIDE

23'6"

S

Scale - 5 ft - 1 inch

MT. HOPE CEMETERY, PLOT RECORD

RANGE SECTION

I

LOT NO.

137

Form 1


Cornelia W. Fitz-Simmons

All - 137 - I

PERPETUAL CONTRACT.

N

235'



W

25'

E

18.8' Heads West

S

Scale - 5 ft. = 1 inch.

MT. HOPE CEMETERY, PLOT RECORD

RANGE SECTION } I LOT NO. 138

Form 1

Albert R. Pritchard  
A11-138-I

Frank Mogridge  
PERPETUAL CONTRACT.

N  
13.8'

W

E

25'

MARY A. MOGRIDGE  
11-22-1957  
CONCRETE VAULT

steel  
RB 5-26-1947  
Frank Mogridge

MORRIS  
PATRICIA A.  
VAN VORST  
1-15-1972

ROW ASHER PIF  
MORRIS AND  
ELIZABETH DWAIGH

JOHN MOGRIDGE  
5-11-1940

10.3'

S

City repurchased  
2nd qtr from  
Smith

Heads West.

Scale 5 ft = 1 inch

MT. HOPE CEMETERY, PLOT RECORD

RANGE }  
SECTION }

I

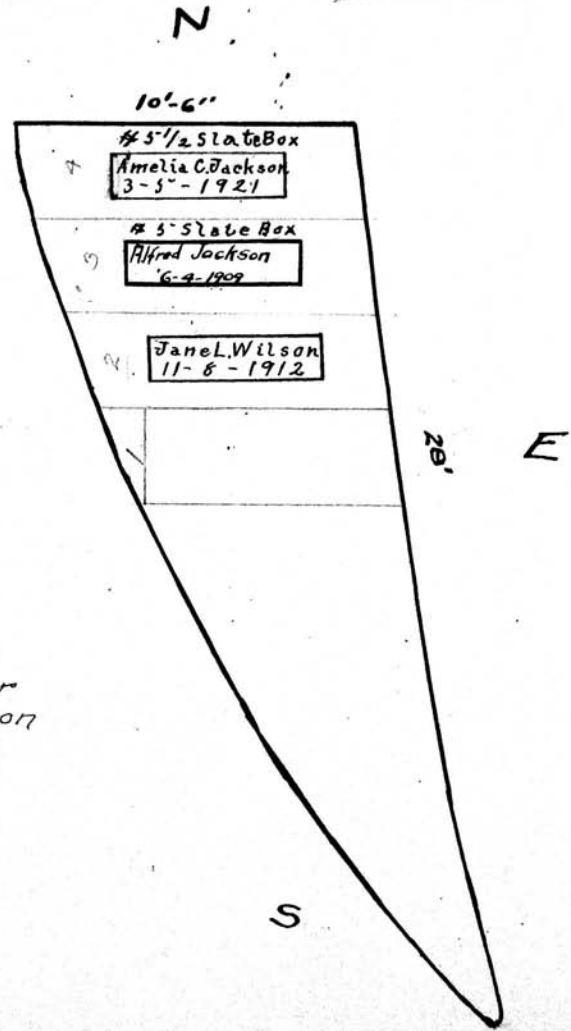
LOT NO.

139

Form 1

Robert W. Jackson<sup>o</sup>  
All - 139 - I

*See B.C.*



Note  
Only four  
graves on  
this lot.

Scale - 6 ft. = 1 inch.

MT. HOPE CEMETERY, PLOT RECORD

SECTION I

I

LOT NO. 140

Form 1

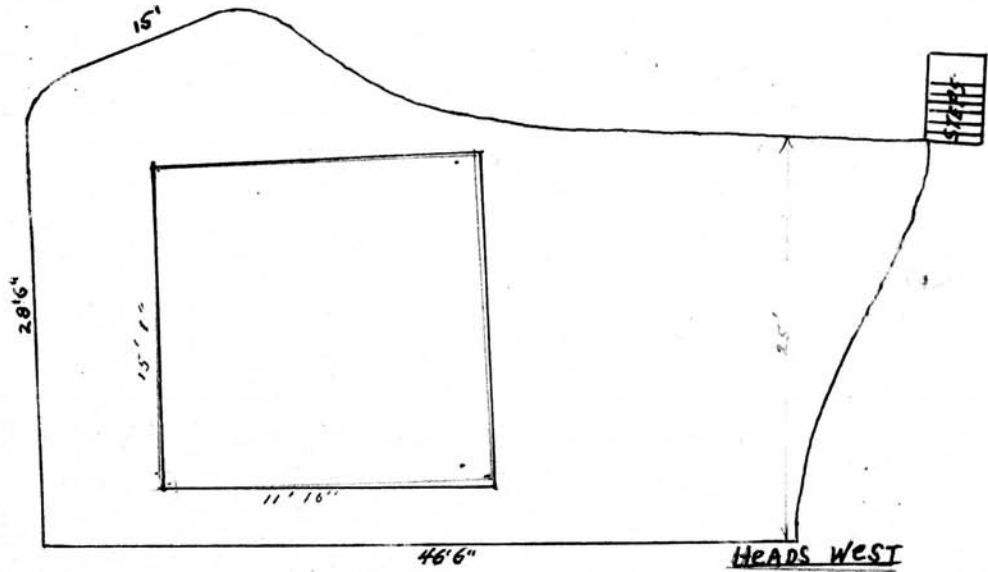
PERPETUAL CONTRACT

L. W. Johnston

N

W

E



NORTH-SIDE

SOUTH-SIDE

Kathryn Z. Johnston. R.R. 10-11

Louis W. Johnston 5-7-1963  
5

4 CRYPTS

Cora S. Johnston 10-4-69 (TOP)

Crypt size inside  
7'6" Long  
2'6" Wide  
2'2" High

Scale: 1/8" = 1 Foot

Form 1

MT. HOPE CEMETERY, PLOT RECORD

RANGE } SECTION } I LOT NO. 191

Mary Ann, John W, Louis W, Thomas S, and Elizabeth S. Johnston

All-141-I

PERPETUAL CONTRACT.

N  
46'-6"

20'-6"

13'-9"

W

Post

Post

Post

Post

Front

2'-5"

Note: - See letter on file of John White Johnston requesting his remains to be placed in top crypt on North side Head East.

Left Side S. side 37'

Lower = Thomas S. Johnston R.B. 1-10-17 S

Center = Thos. Slater Johnston 10-1-1942

Top =

Right Side North side

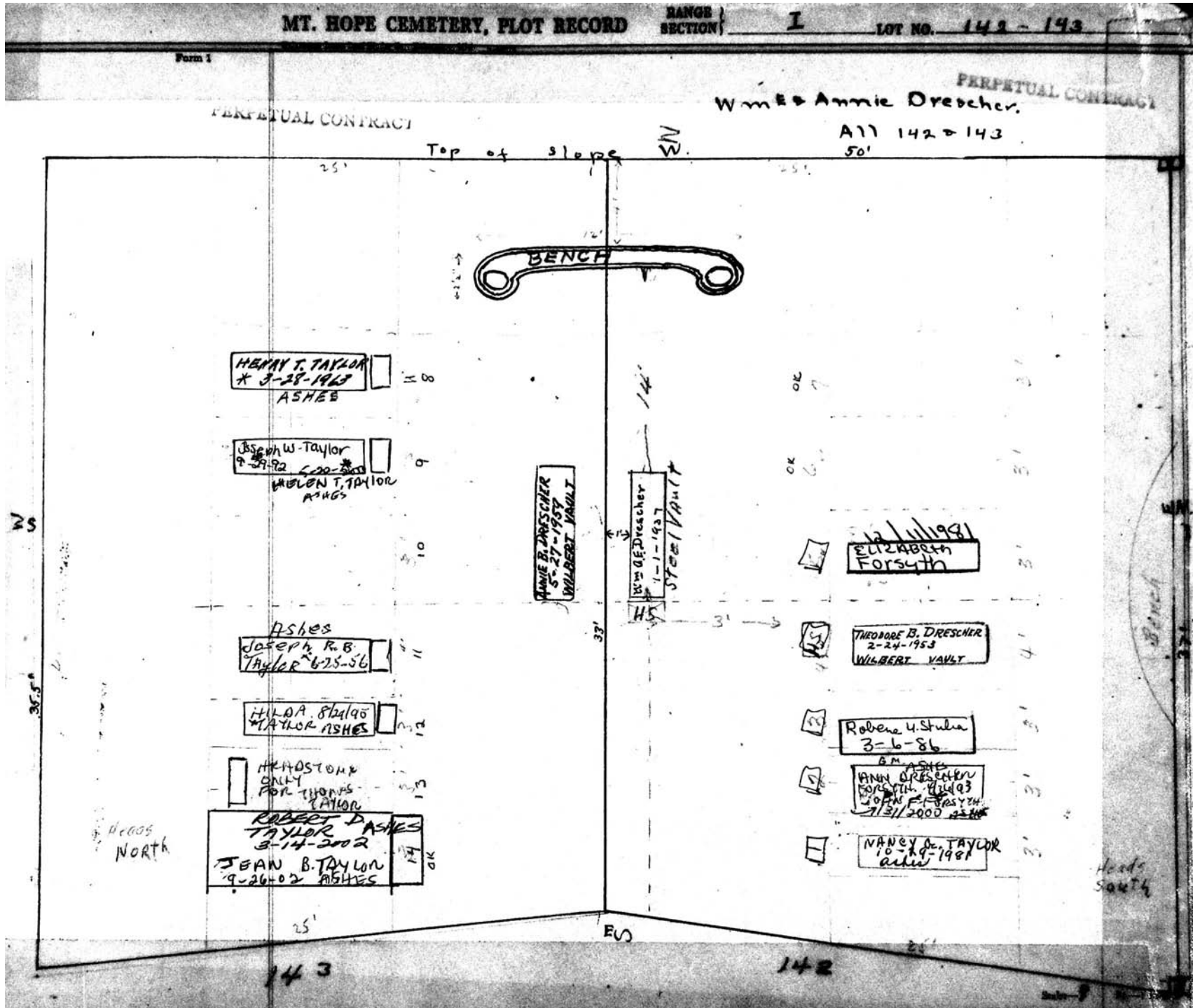
Lower = MARY ANN WHITE JOHNSTON - 9-22-41 (Head East)

Center = Constance Brand Johnston 1-2-90 - Head East

Top = John White Johnston 7-29-59

7'-4" LONG  
2'-6" WIDE  
2'-2" HIGH

5



MT. HOPE CEMETERY, PLOT RECORD

RANGE }  
SECTION }

*I*

LOT NO.

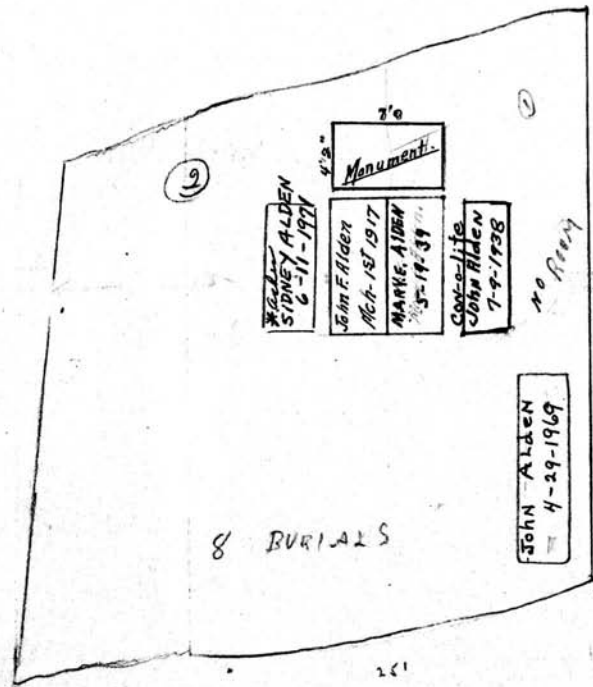
*144*

Form 1

*Mary E Alden*

*All 144-I -*

PERPETUAL CONTRACT.



Note:-

*Size of Stone Boxes.*  
*inside measurements*

*7'6" Long.*  
*2'10" Wide*  
*2'4" Deep.*

*Heads West.*

Scale - 10 ft. - 1 inch



MT. HOPE CEMETERY, PLOT RECORD

Form 1

SECTION I LOT NO. 195

Audrey C. FENN  
~~Frank G. FENN~~

SEE 17 SEC. 9.

A11-145-I

PERPETUAL CONTRACT.

N  
31'-6"

W

19'

25'-6"

S

Note  
Front tier  
spaced for  
five graves  
only.

SOLE HEIR  
FRED'K FENN  
Order on File Future Burials  
Fred'k W. FENN  
Pauline S. FENN  
Audrey C. FENN

Scale - 1/4" = 1 foot

Fred'k S. Fenn 10-4-1931	Frank G-1 Fenn 1921
Mary H. Fenn 5-29-1922	Mary T. Fenn 2-19-1909
HENRY M. FENN 11-21-1955 CONCRETE VAULT	Ashes Edward R. Fenn FENN 9-24-48
GRACE L. FENN 11-21-1955 CONCRETE VAULT	Ashes Fred'k W. FENN 9-14-59
AUDREY C. FENN 2-26-81 ASHES	PAULINE S. FENN 11-19-1959 ASHES

MT. HOPE CEMETERY, PLOT RECORD

RANGE }  
SECTION }

I

LOT NO.

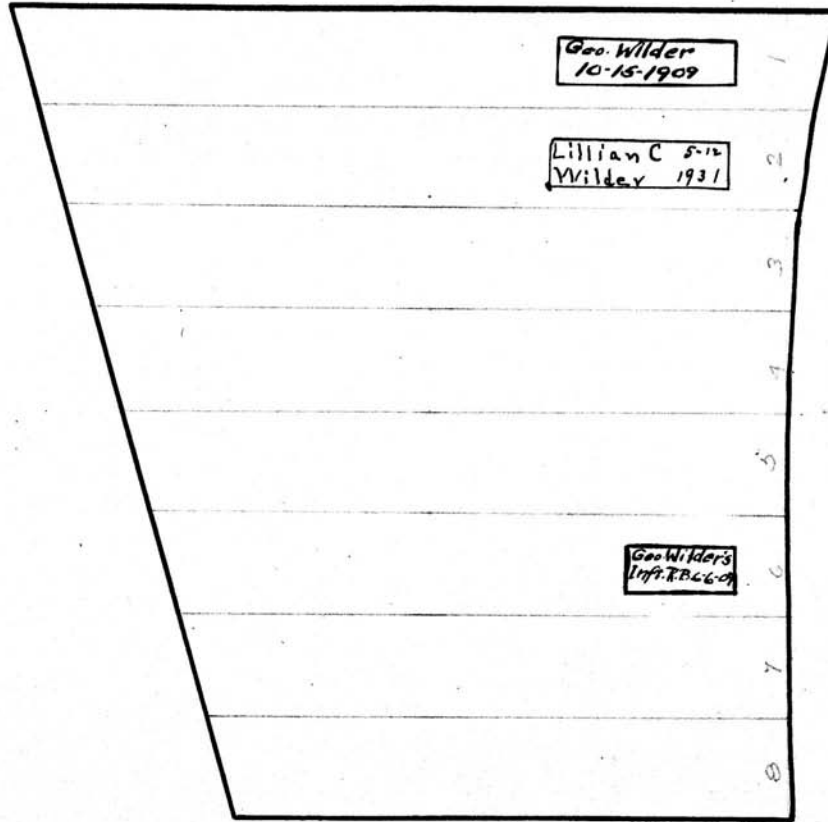
146

Form 1

George Wilder  
A11-146-I

*Sue G.C.*

N  
25.5'



25'

E

17'

S

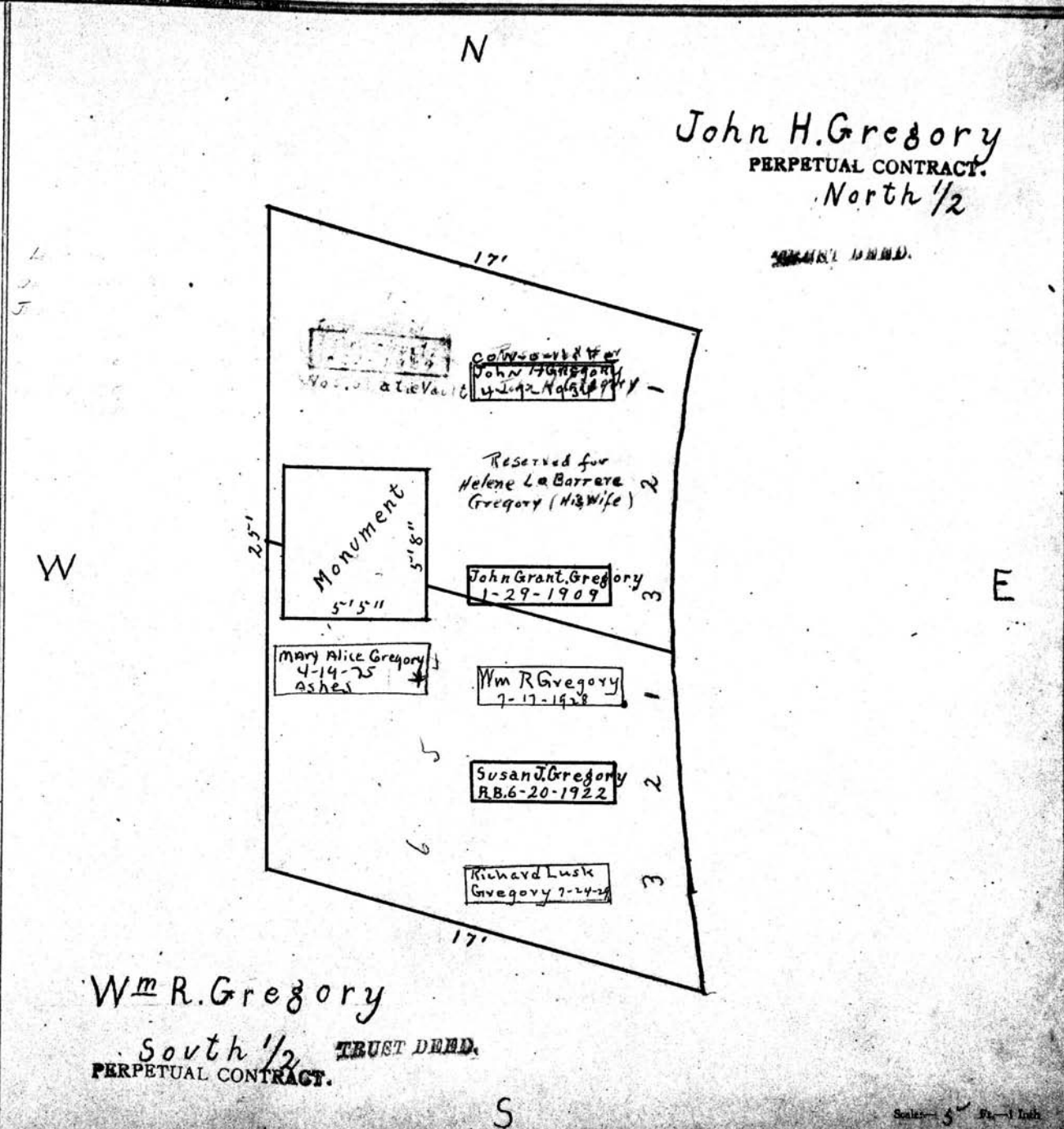
Scale 5 Ft. = 1 Inch

MT. HOPE CEMETERY, PLOT RECORD

RANGE SECTION I

LOT NO. 147

Form 1



MT. HOPE CEMETERY, PLOT RECORD

RANGE SECTION I LOT NO. 148

Form 1

Geo. F. and Helen F. Argetsinger  
 All 148  
 PERPETUAL CONTRACT.

Asles Helen Argetsinger 7-23-54  
 Geo. F. Argetsinger 7-23-54  
 Helen F. Argetsinger 7-23-54  
 Minnie Argetsinger

Margaret C. 9-23  
 LaBoe 1914  
 C. O. K. - Lite

James F. LaBoe  
 12-15-1926  
 Con-o-lite.

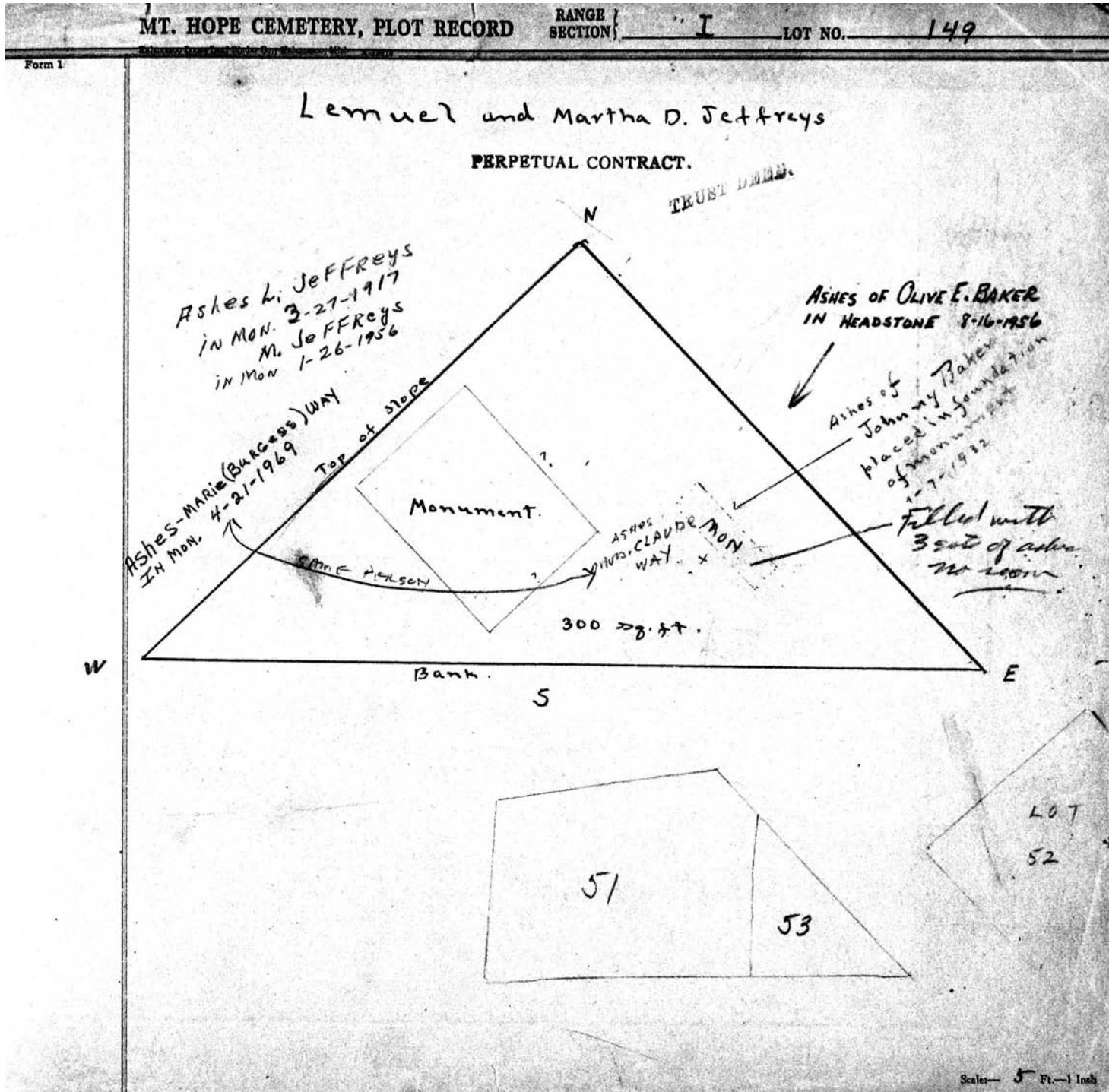
NO ROOM

17' N

Speed 2 1/2 Tier

FF

Scale: 5 Ft. = 1 Inch



*Call 149  
S.  
See  
Instructions*

To the Acting Supt.,  
Mt. Hope Cemetery,  
Rochester, New York.

This instrument is to be made  
and considered a part of the Trust Deed dated May  
20, 1919 pertaining to my cemetery lot known as  
Lot # 149 Section 1, which deed you now have on  
file in Mt. Hope office.

In addition to the interments  
authorized in said deed, namely, Lemuel A. Jeffreys  
and Martha D. Jeffreys, I hereby give my consent and  
request that you allow the interment of any and/or  
all of the following named persons whenever necessary:-

Ashes of Johnny Baker of Denver, Colorado, in Baker  
Stone now erected on my lot.

Ashes of Olive Baker, of Denver, Colorado, wife of  
Johnny Baker in Baker Stone now erected on  
my lot.

*BURIED IN  
ARLINGTON  
CEM.*

Cecelia A. Hands of Rochester, N.Y., my niece,  
and wife of Ronald C. Hands.

Ronald C. Hands, Sr., husband of Cecelia A.  
Hands.

Ronald C. Hands, Jr., son of Ronald C. and  
Cecelia A. Hands, if he be alone and without  
wife and/or children at the time of his death.

Signed Martha D. Jeffreys

County of Monroe  
City of Rochester  
State of New York

Sworn to before me this 11th day of  
December 1933 by Martha D. Jeffreys to me personally known o  
to be the same person described in and who executed the for  
going instrument and she duly

acknowledged to me  
that she executed  
same.

Alfred G. Lamb

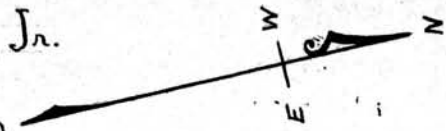
Notary public.



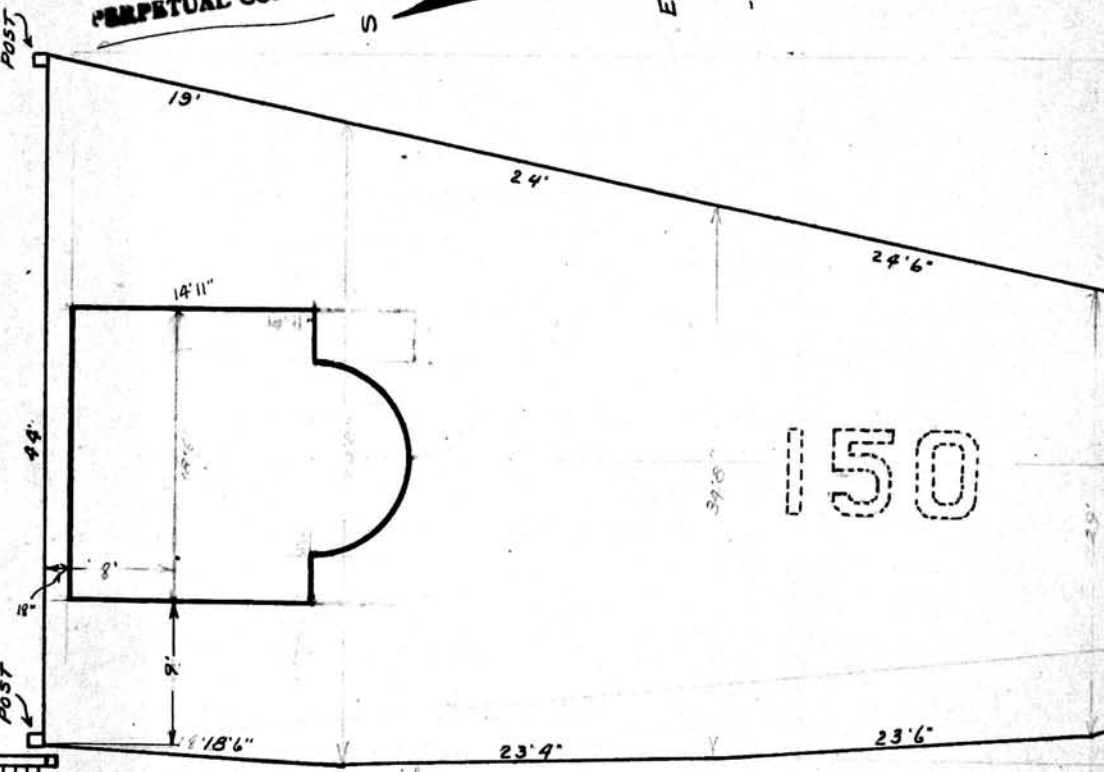
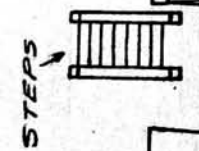
Form 1

Edward Goodrich Acheson, Jr.  
ALL

PERPETUAL CONTRACT

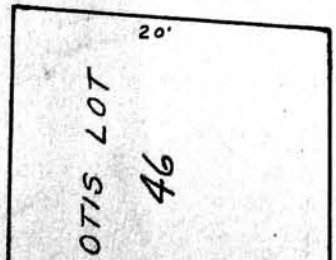


JEFFREYS LOT NO 149

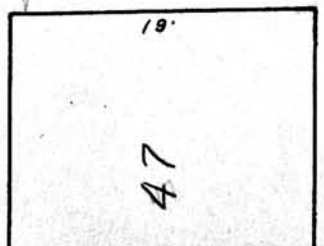


150

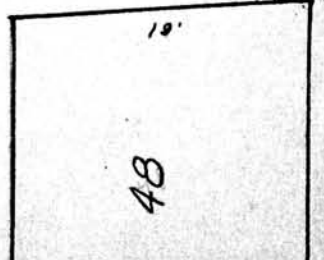
PATH - WAY



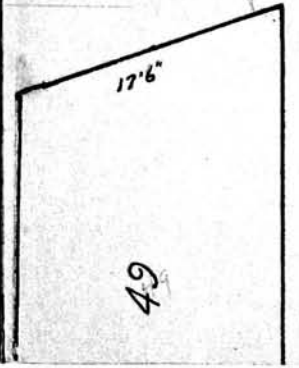
OTIS LOT  
46



47



48



49

East side  
Bottom - Mary A. Whittle <sup>Head S.</sup> 2-9-1933  
Middle Thos. Whittle 6-14-38  
Top. Edward G. Acheson III <sup>Head East</sup> 11-18-1965

South side

Bottom - Margaret E. Acheson. <sup>Head East</sup> 12-5-28 R.B. 12-29-30  
Top. - Edward G. Acheson 9-1962 R.B. 4-10-62  
JAN

SIZE OF CRYPTS

Additional  
P.C. credit granted  
Mr. E. G. Acheson, Jr. in person  
July 13th 1950  
3000.00