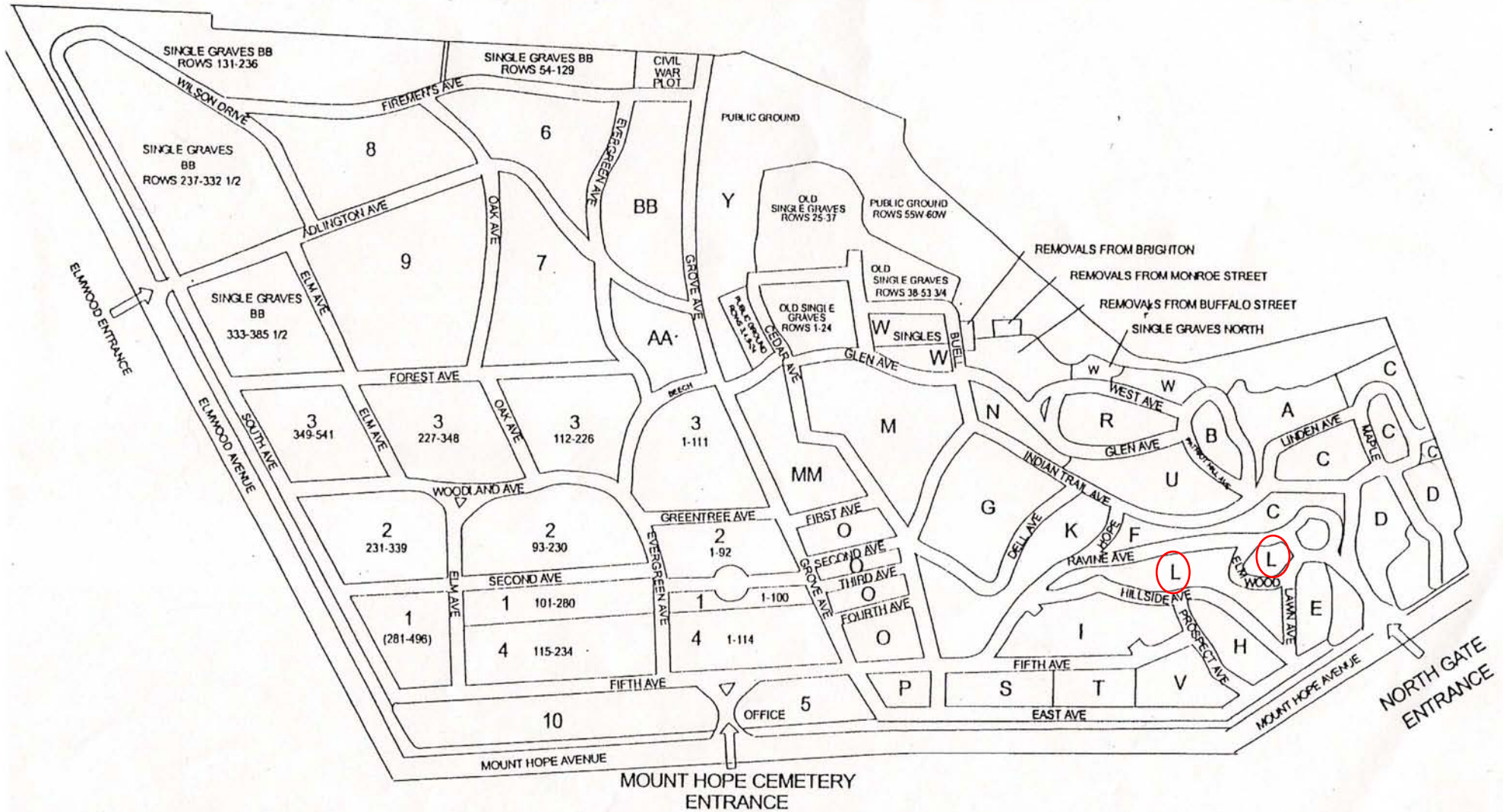


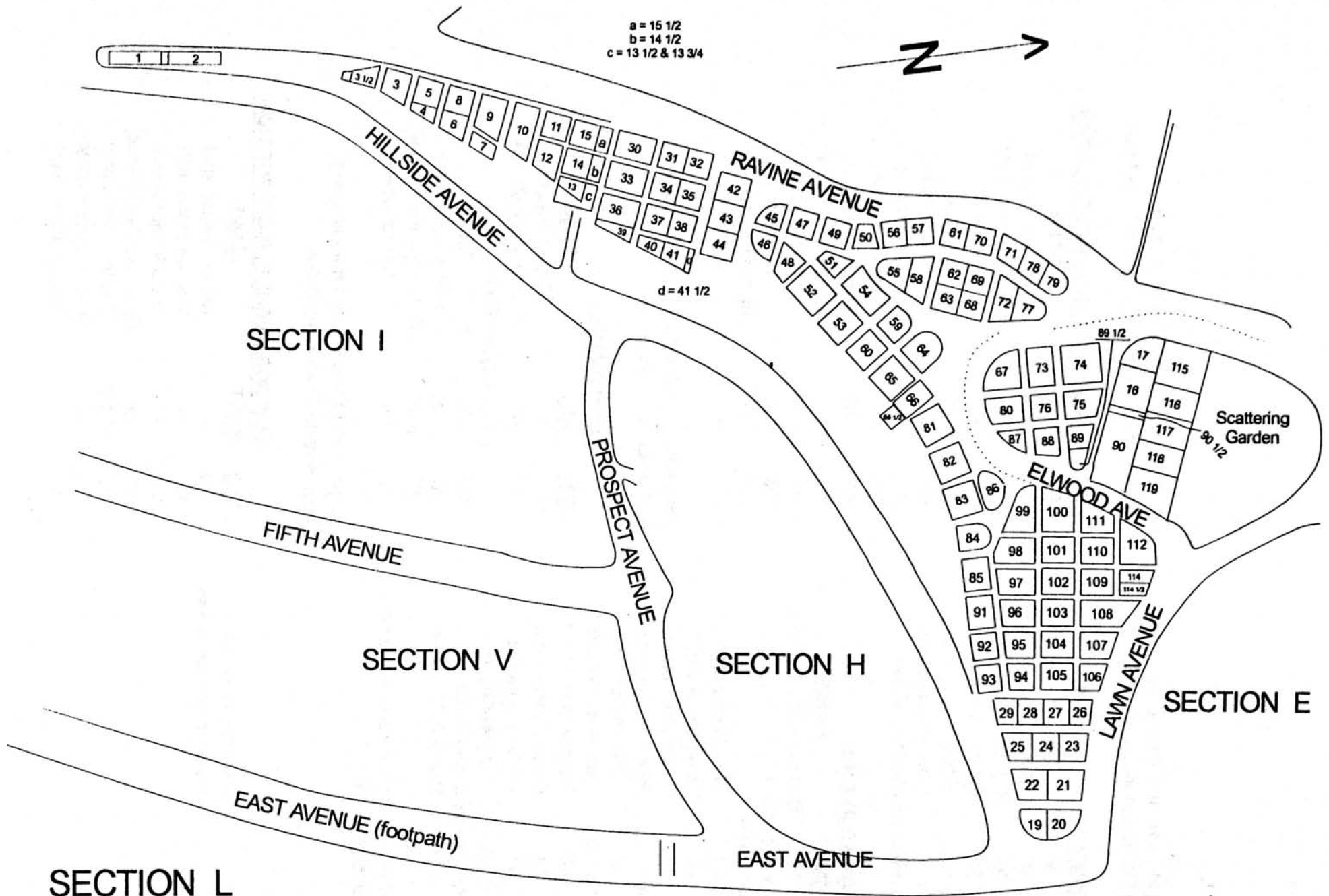


# MOUNT HOPE CEMETERY

1133 Mount Hope Avenue  
Rochester, New York 14620



The Friends of Mount Hope Cemetery  
Frank Gillespie, September 1999



# SECTION L

Frank Gillespie February 2001  
The Friends of Mount hope Cemetery

**SECTION L**

Beginning at Lawn and Ravine, behind  
Scattering Garden monument.

| <u>LOT</u> | <u>PART</u> | <u>NAME</u>         |
|------------|-------------|---------------------|
| 119        | All         | Bevier mausoleum    |
| 118        | All         | W. Bausch mausoleum |
| 117        | All         | S. Riple mausoleum  |
| 116        | All         | Beckly mausoleum    |
| 115        | All         | Cook mausoleum      |
| 17         | All         | Corwin monument     |

*Walking up Ravine, left side*

**RAVINE AVENUE**

| <u>LOT</u> | <u>PART</u> | <u>NAME</u>   |
|------------|-------------|---|
| 78-79      | All         | Booth (several stones)<br><i>Many stones visible only from<br/>other side</i> |
| 42         | All         | Gorton monument   |
| 32         | All         | Adams monument  |
| 31         | All         | Delano monument   |
| 33         | All         | Byam mausoleum  |
| 15         | All         | Churchill obelisk   |
| 11         | W 1/2       | Dewey monument  |
| 10         | All         | Dalzell monument  |
| 9          | All         | Osburn monument   |
| 8          | All         | Darling monument  |
| 5          | S 1/2       | Langworthy mon  |
|            |             | <i>Ravine/Hope intersection</i>   |
| 3 3/4      | All         | Barrows (2 stones)  |

*There are no markers visible on  
Hillside Avenue*

Frank Gillespie April 2001  
The Friends of Mount Hope Cemetery

Beginning at Elwood/Ravine marker  
going counter-clockwise on Elwood, right side

**ELWOOD AVENUE, WEST PORTION**

| <u>LOT</u> | <u>PART</u> | <u>NAME</u>         |
|------------|-------------|---------------------|
| 77-72      | All         | Mosley monument     |
| 68         | All         | Hotchkin monument   |
| 64         | All         | E. Hulbert          |
| 65         | Gr #7       | A. Creek            |
| 66         | All         | Pratt mausoleum     |
| 81         | E 1/2       | Cornwall monument   |
| 82         | All         | Glen monument       |
| 83         | W 1/2       | Reed mausoleum      |
| 86         | W 1/2       | Harrington monument |
| 99         | W 1/2       | Likely monument     |
| 100        | W pt        | W. Baker            |
| 111        | All         | Johnson monument    |
| 112        | All         | Osgoodby            |

Beginning at Lawn/Elwood corner going  
east on Lawn Avenue

**LAWN AVENUE**

| <u>LOT</u> | <u>PART</u> | <u>NAME</u>               |
|------------|-------------|---------------------------|
| 114 1/2    | All         | Cullen obelisk            |
| 108        | All         | Judson/Mack obelisk       |
|            |             | <i>Large Copper Beach</i> |
| 106        | All         | Smith                     |
| 26         | W pt        | Ferris monument           |
| 21         | N pt        | G. Kempe monument         |
| 20         | All         | Force monument            |

Beginning at Elwood/Lawn marker going  
clockwise on Elwood, right side

**ELWOOD AVENUE, EAST PORTION**

| <u>LOT</u> | <u>PART</u> | <u>NAME</u>            |
|------------|-------------|------------------------|
| 119        | All         | Bevier mausoleum       |
| 90         | All         | Warner monument        |
| 89 1/2     | All         | Musslin monument       |
| 67         | All         | Sloan (several stones) |
| 73         | W 1/2       | Cawthra monument       |
| 74         | All         | Woodbury monument      |
| 17         | All         | Corwin monument        |

**MT. HOPE CEMETERY, PLOT RECORD**

RANGE }  
SECTION } L LOT NO. 1

Form 1

N. 10'

W. E

40'

S

8

13

12

11

10

9

8

7

6

5

4

3

2

1

0

1200

2'4" 3'10"

Dr. Wm. B. Hawkins 1892

Stella S. Hawkins 1888

Charles B. Hawkins 4-11-1930

Wm. P. 1889 Hawkins

ashes  
ELLEN H. R. B. Wells 11-9-53

ashes  
Franklin W. Wells 3-19-80

ashes  
Barbara Wells 3-29-48

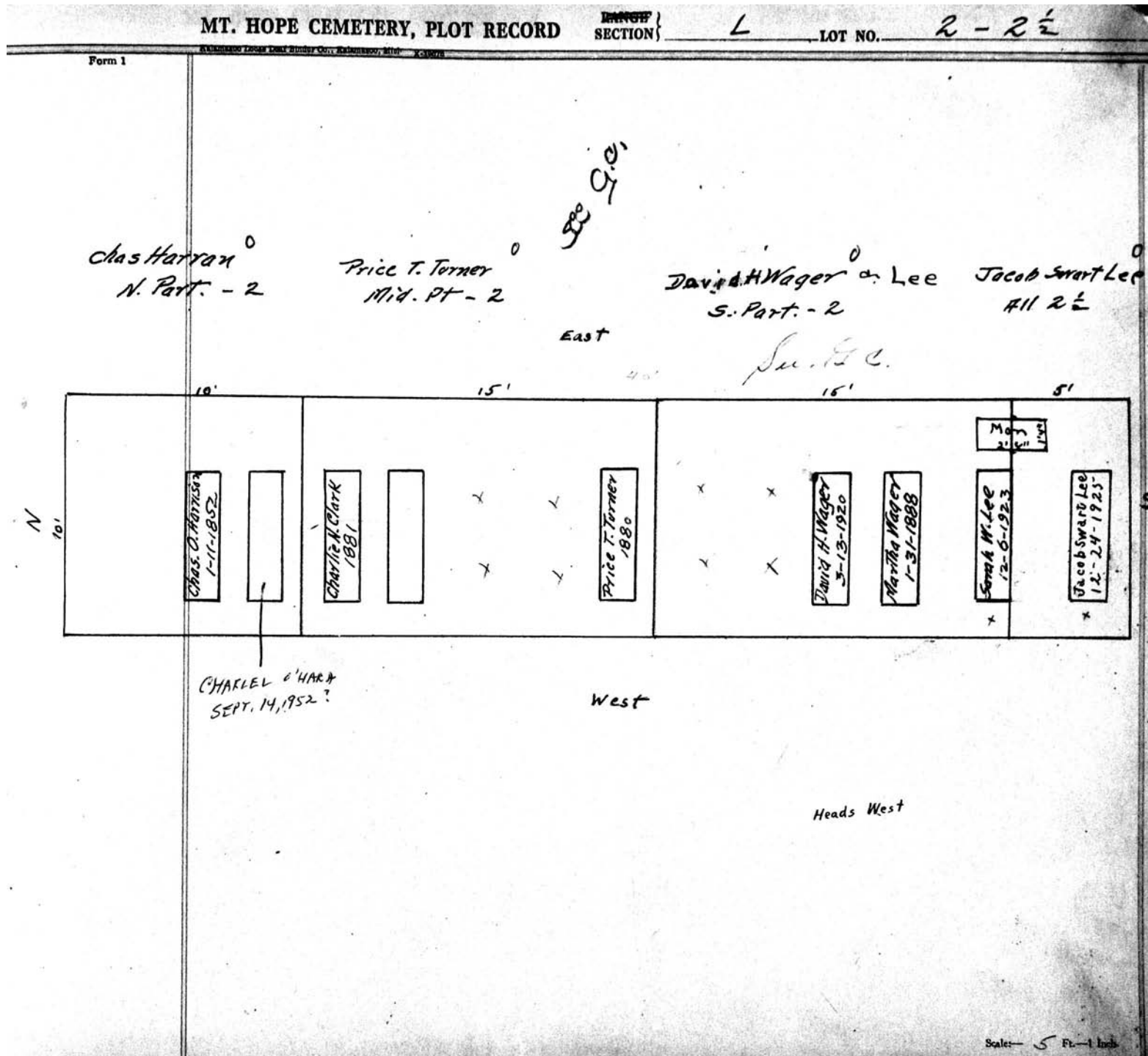
Janet & Chas. B. Hawkins.  
PERPETUAL CONTRACT.  
all.

Names on Mon.  
Ellen B Hawkins  
Amanda Hawkins 1874  
Jane Tuttle 1908

Heads West

see file

Scale 1/4 inch



MT. HOPE CEMETERY, PLOT RECORD

RANGE / SECTION

L

LOT NO.

3

Form 1

Quincey Van Voorhis

All

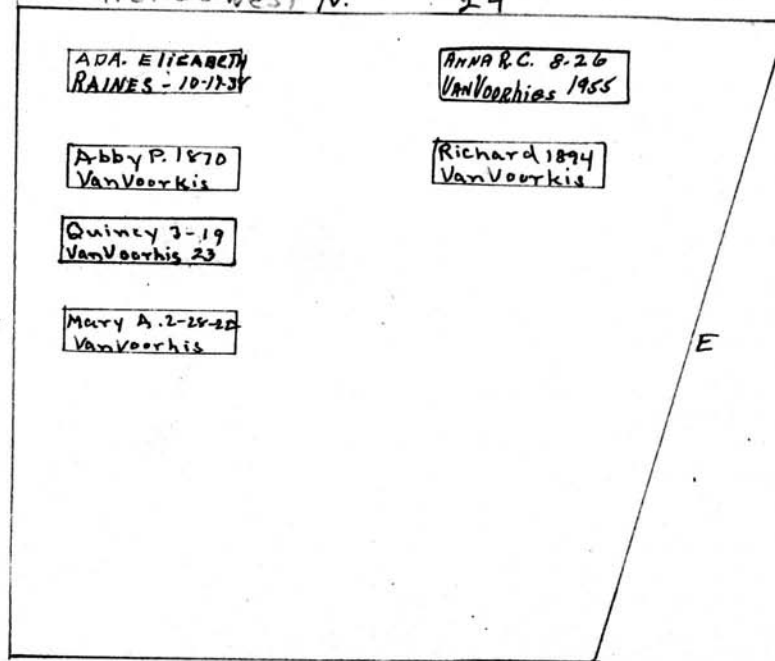
See gc

Heads West N. 24

P.e. 300<sup>00</sup>

6-26-41

W



ADA. ELIZABETH  
RAINES - 10-17-34

ANNA R.C. 8-26  
VANVoorhis 1955

Abby P. 1870  
VanVoorhis

Richard 1894  
VanVoorhis

Quincy 3-19  
VanVoorhis 23

Mary A. 2-24-22  
VanVoorhis

S 141

Scale: 6 Ft. = 1 Inch

MT. HOPE CEMETERY, PLOT RECORD

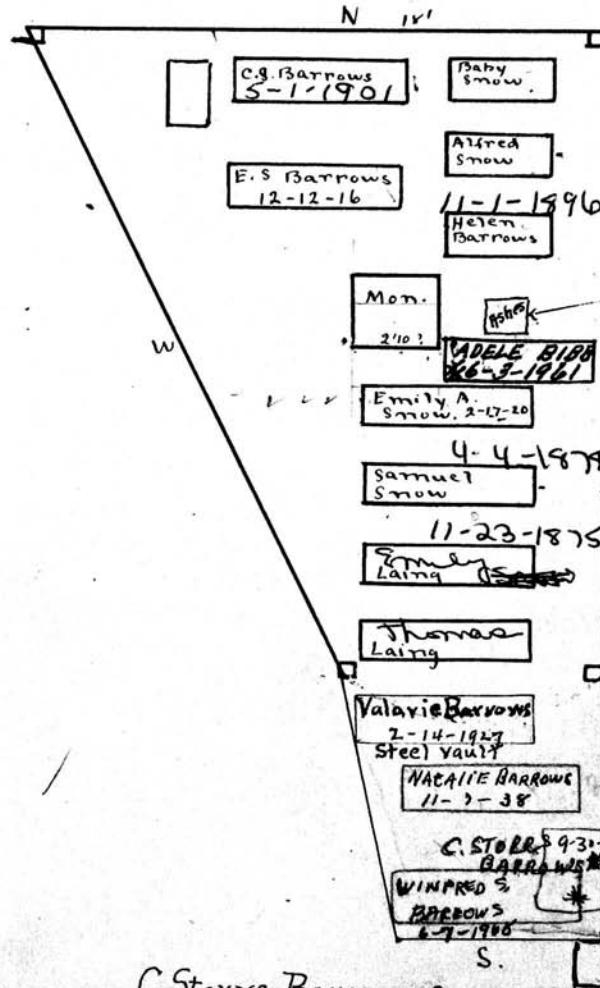
RANGE SECTION L

LOT NO.

3 1/2 3/4

Form 1

Samuel Snow  
PERPETUAL CONTRACT  
A11 3 1/2



Richard H. Barrows  
R.B. 5-13-1928

P.E.  
5000.  
1/1/15

PERPETUAL CONTRACT

C. Storrs Barrows

A11 3 3/4

PERPETUAL CONTRACT

Scale - 5" = 1 foot

Mt. Hope Cemetery

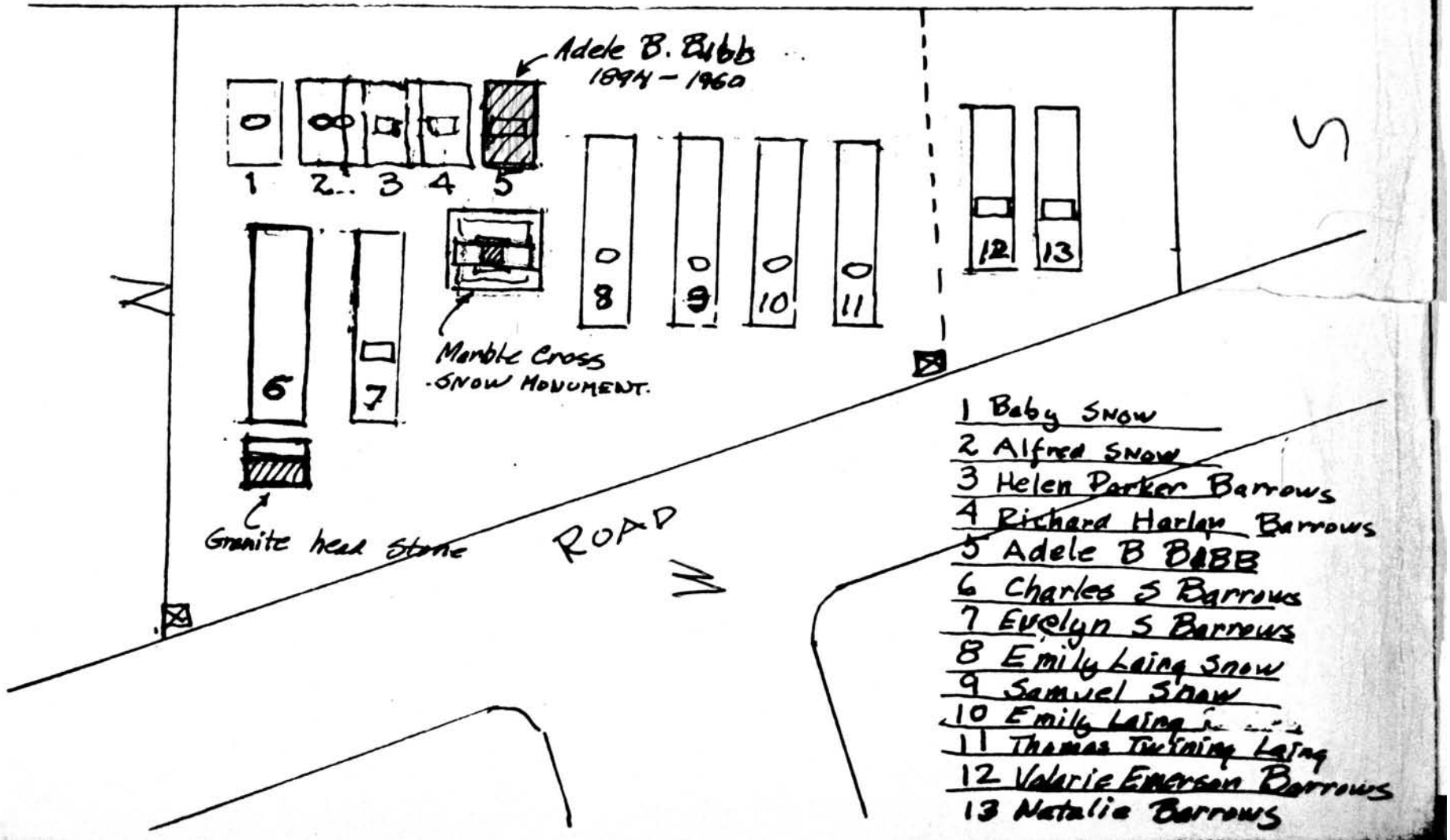
Rochester New York.

The SNOW LOT

ALL 3 3/4 Section L.



Hill SHARP GRADE UP.





MT. HOPE CEMETERY, PLOT RECORD

RANGE }  
SECTION }

L

LOT NO.

4

Form 1

Lafayette Heidell<sup>0</sup>

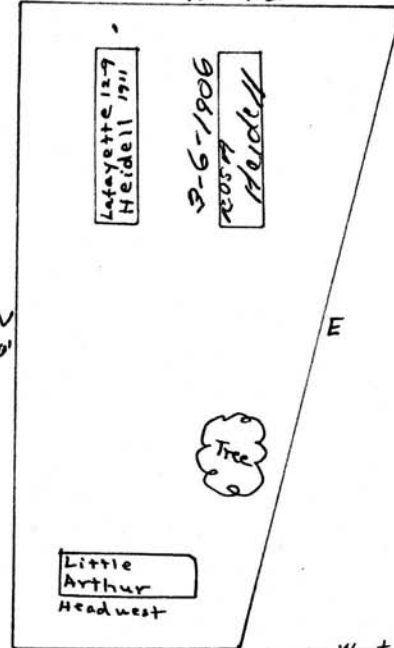
All

See G.C.

N 12'

W  
20'

E



S 7'

Heads West

Scale: 5 Ft. = 1 Inch

MT. HOPE CEMETERY, PLOT RECORD

RANGE SECTION L

LOT NO. 5

Form 1

N

PERPETUAL CONTRACT

Ella Brewer Smith. N 1/2 of N 1/2

Samuel and Julia W. Brewer. S 1/2 of N 1/2

See G.C. B. Ct.

PERPETUAL CONTRACT

|                                 |  |
|---------------------------------|--|
| 2<br>JULIA B. SMITH<br>2-6-57   | EDW. VOLLERTSEN<br>5-13-1958<br>WILBERT VAULT<br>R. & E. L. Vollenstoen<br>5-25/71 |
| 1<br>Ella B. Smith<br>5-12-1948 |  |
| Julia Gregg 4-23<br>Brewer 1932 | Julia E. Gregg<br>1885   |
| Saml S. Brewer<br>1891          | Col. Benj Gregg<br>1887  |
| Margaret<br>Langworthy 5-11-36  | Sarah Langworthy<br>10-8-1910  |
| sunken                          | Harvey Langworthy<br>9-21-1920   |
| Mon<br>2'<br>sunken             | Thomas B. 3-16<br>Langworthy 1928  |
| sunken                          | Althea   |

W

E

These names appear on Monument

Wm A. Langworthy. 1868  
Althea his Wife. 1875  
Eliz Langworthy. 1876

20'

STODDARD INF.  
5-13-1889

Harvey P. Langworthy  
South 1/2

S

Scale - 3" Fr. - 1 inch

MT. HOPE CEMETERY, PLOT RECORD

RANGE SECTION

L

LOT NO.

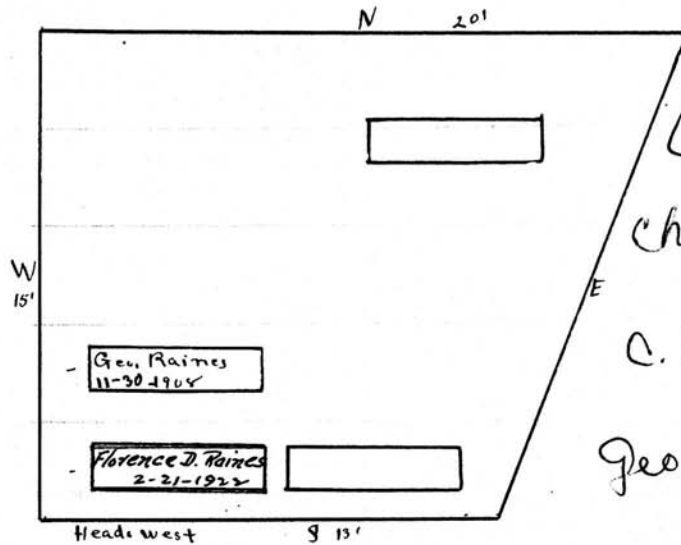
6

Form 1

Chas. Dana & Geo. Raines

PERPETUAL CONTRACT.

All



Louise Dana  
1-31-1894

Chas. Dana  
9-21-1895

C. Frank Dana  
8-25-1878

Geo. Raines-baby  
2-22-1872

Scale - 5 Ft. - 1 Inch

MT. HOPE CEMETERY, PLOT RECORD

RANGE }  
SECTION }

L.

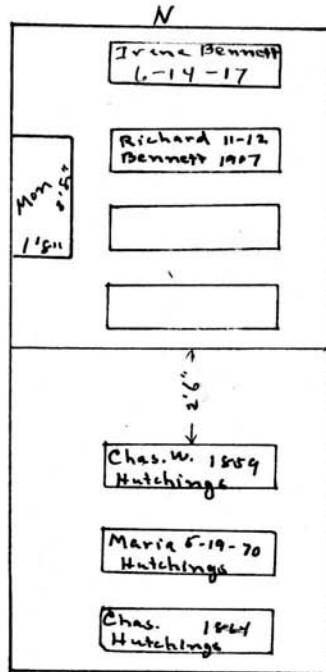
LOT NO.

7

Form 1

Richard Bennett <sup>0</sup>

N 1/2



Richard Bennett 1907  
Irene B Bennett 1917  
Frances M " 1879

Chas. W. Hutchings 2-29-59

S 10'  
Heads west

Maria Hutchings <sup>0</sup>

S 1/2

Scale— 5 Ft.—1 Inch

MT. HOPE CEMETERY, PLOT RECORD

RANGE }  
SECTION }

L LOT NO.

8

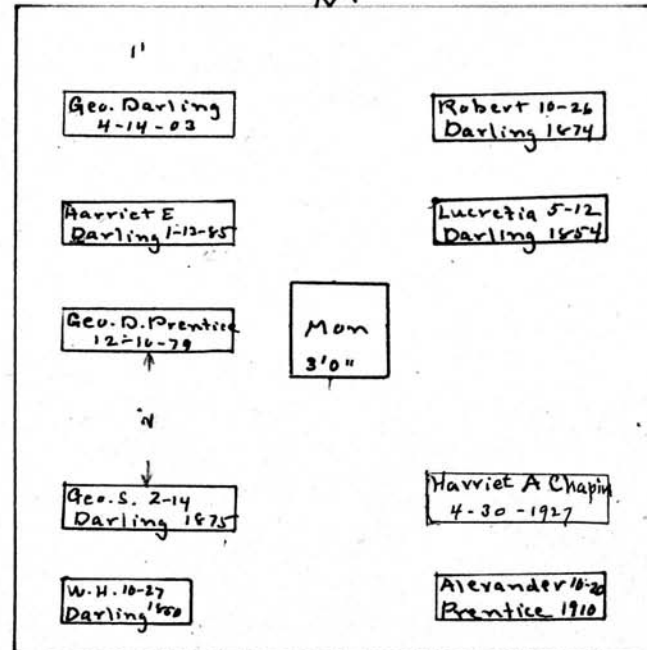
Form 1

Geo. D. Darling

PERPETUAL CONTRACT.

All

N.



Scale: 5 Ft. = 1 Inch

MT. HOPE CEMETERY, PLOT RECORD

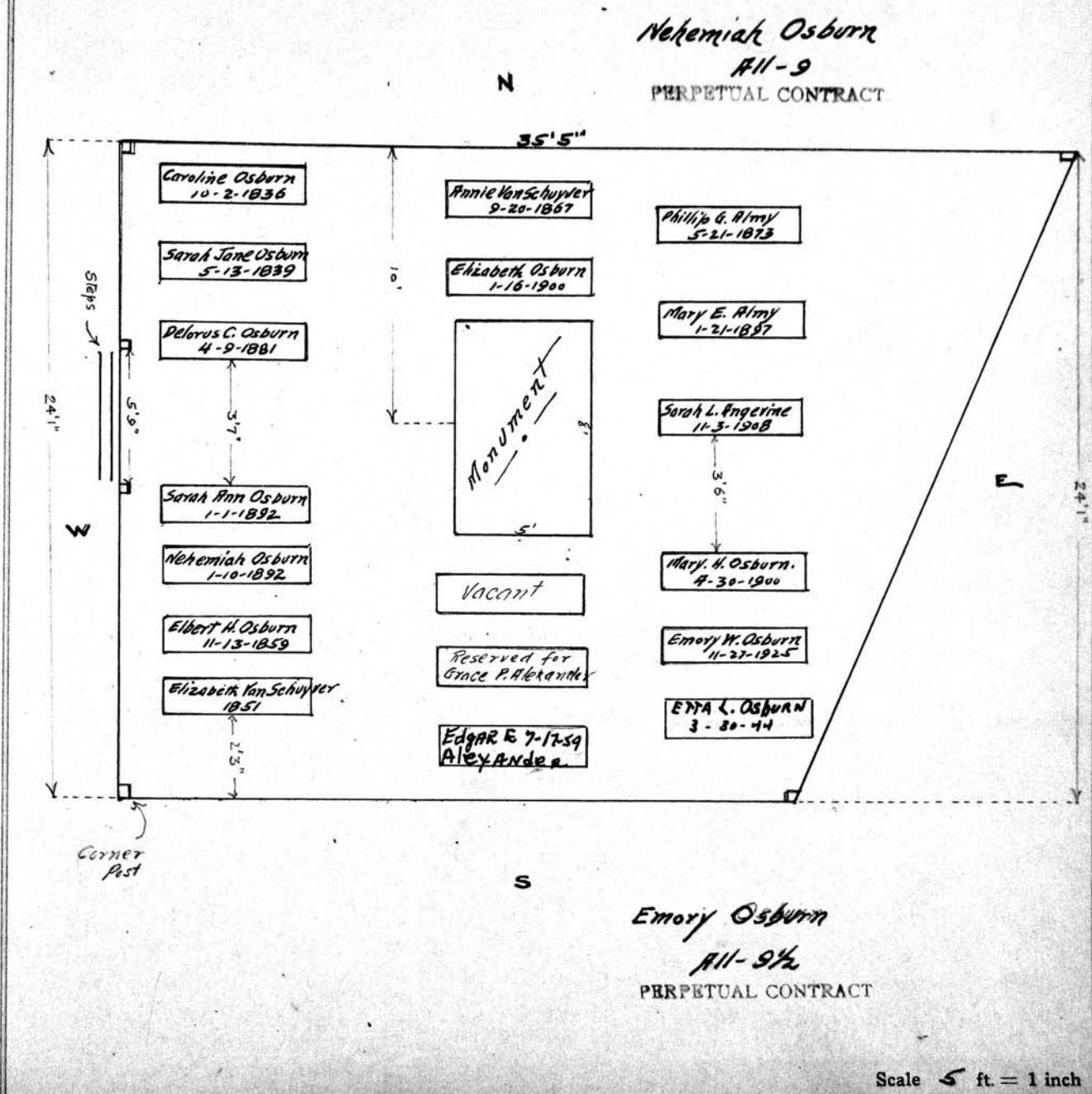
RANGE SECTION

L

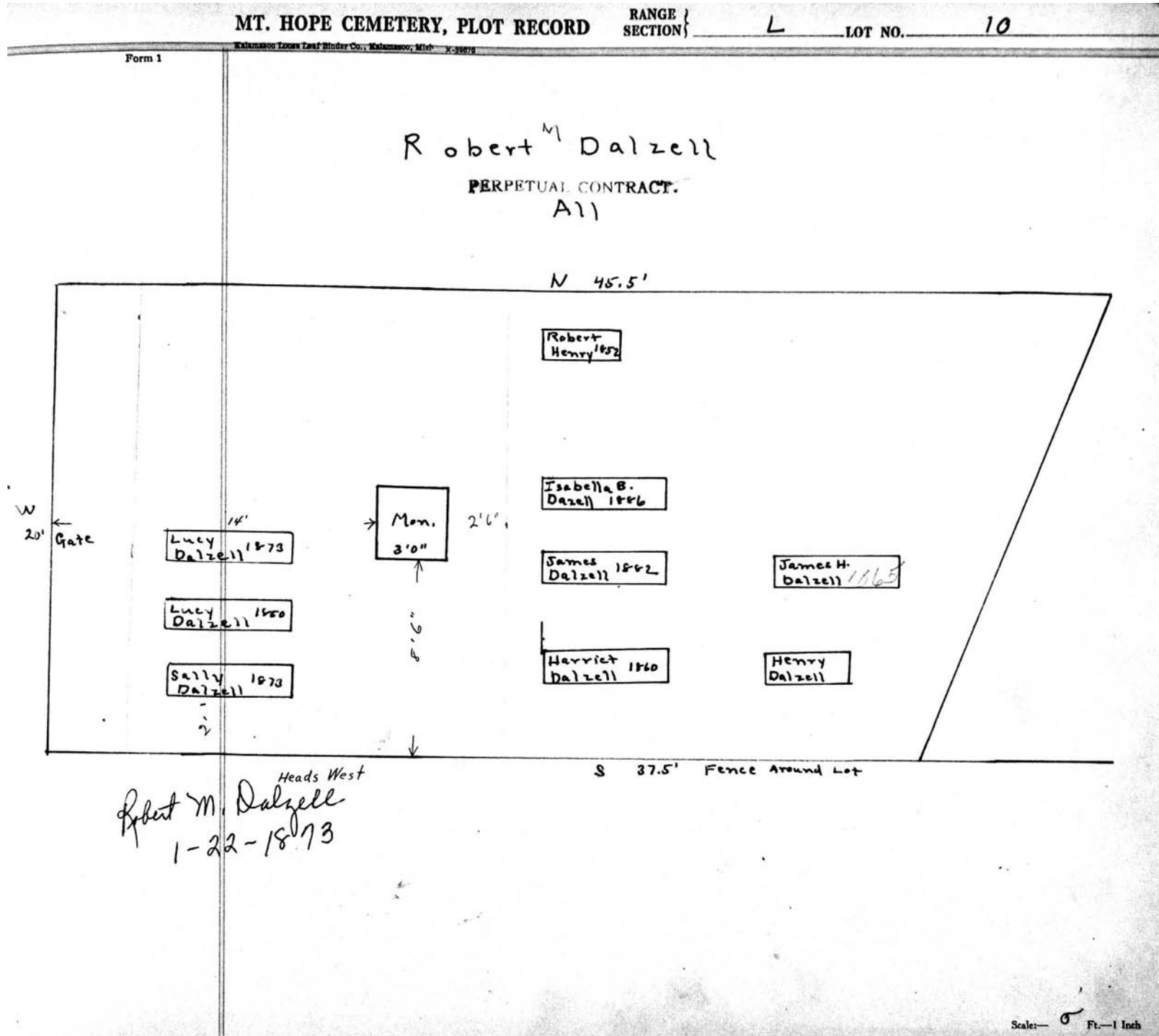
LOT NO.

9 - 9 1/2

Form 1



Scale 5 ft. = 1 inch



MT. HOPE CEMETERY, PLOT RECORD

RANGE }  
SECTION }

L

LOT NO.

11

Form 1

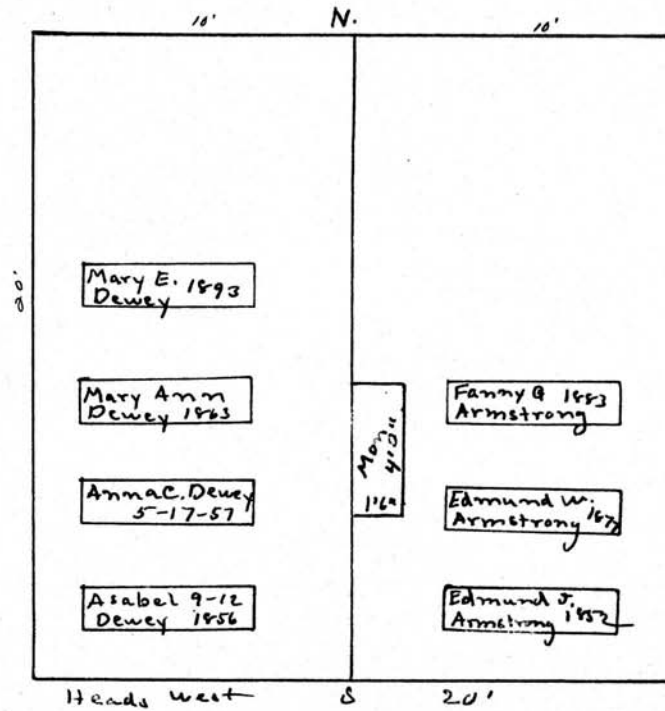
F. W. Dewey

E. W. Armstrong<sup>o</sup>

PERPETUAL CONTRACT.

W 1/2

E 1/2



Scale: 5 Ft. = 1 Inch



MT. HOPE CEMETERY, PLOT RECORD

RANGE 1  
SECTION 1

L

LOT NO.

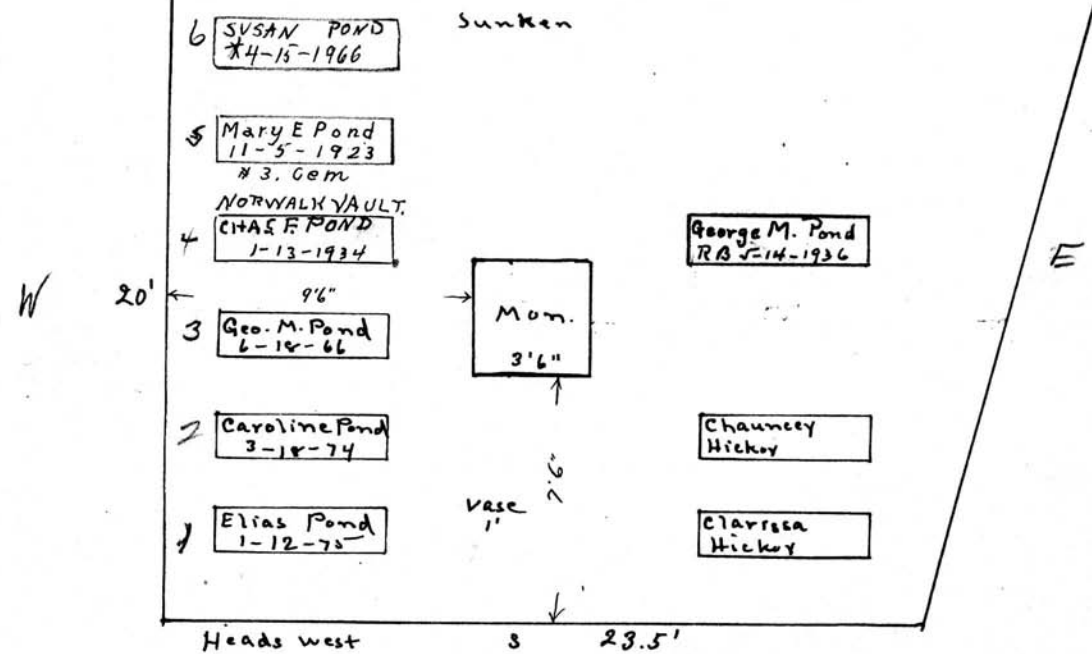
12

Form 1

Elias Pond

All

N 29'



See B.C.

Scale: 5 Ft. = 1 Inch

MT. HOPE CEMETERY, PLOT RECORD

SECTION

L

LOT NO. 13-13 1/4-13 1/2-13 3/4

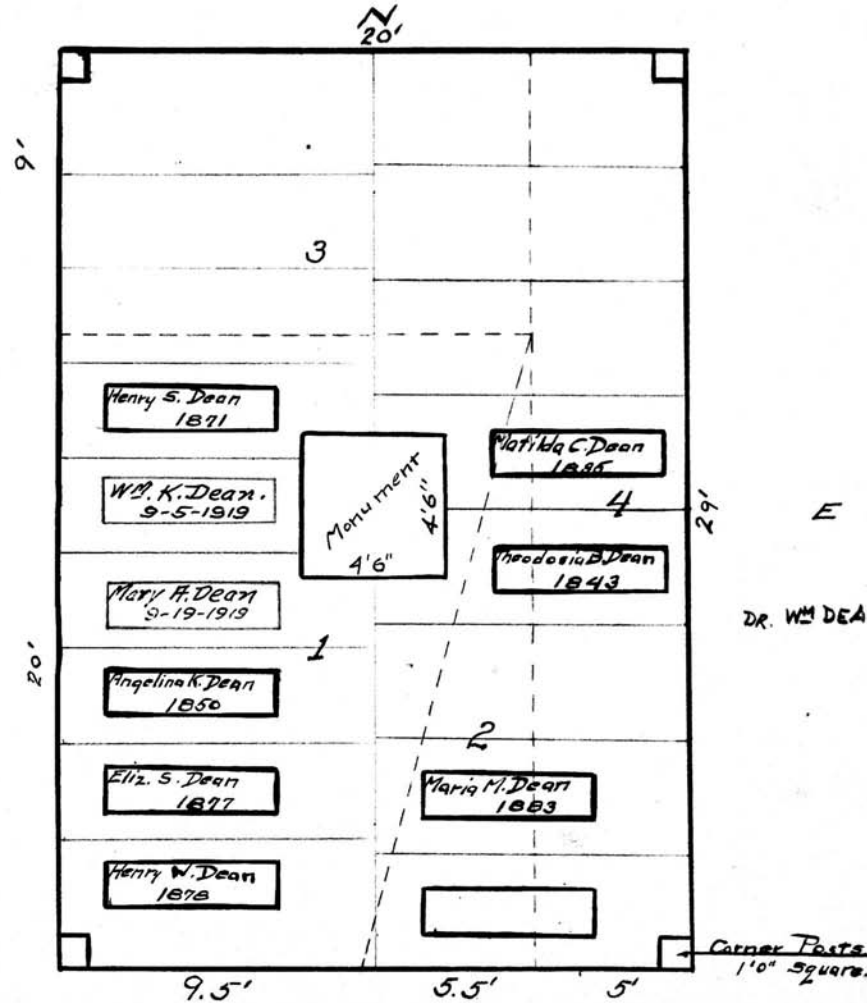
Form 1

H. W. Dean <sup>0</sup>

All - 13-13 1/4-13 1/2-8-13 3/4 - Section - L

- Note
- 1 = Lot-13
  - 2 = Lot-13 1/4
  - 3 = Lot-13 1/2
  - 4 = Lot-13 3/4

Note  
Heads  
are  
West.



DR. WM DEAN 2-25-95

Corner Posts  
1'0" square.

Scale - 5 Ft. = 1 Inch.  
Dimensions are  
only Approximate.

MT. HOPE CEMETERY, PLOT RECORD

RANGE }  
SECTION }

L

LOT NO. 14

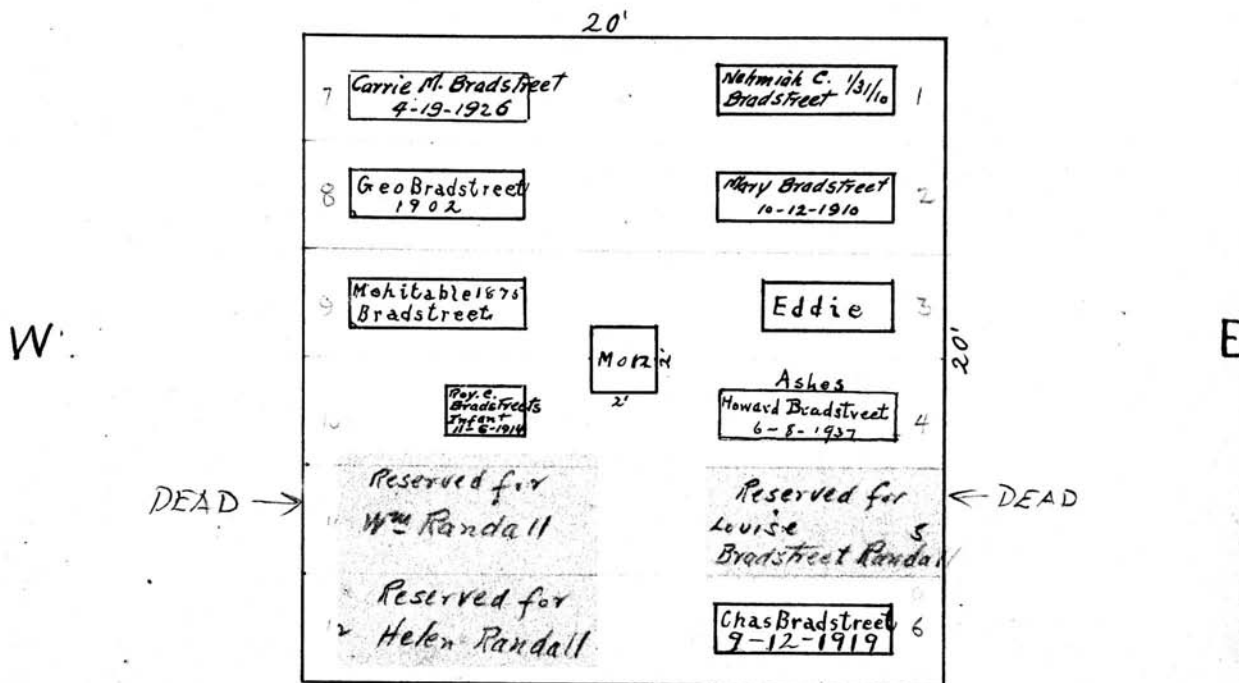
Form 1

SARAH M  
O.B. 1850  
age 23  
on Monument

N  
N C Bradstreet

All. 14

PERPETUAL CONTRACT.



Note:  
 Order on file under date of  
 Oct 7<sup>th</sup> 1912 by Louise Bradstreet Randall  
 reserving <sup>grave</sup> four (4) for Howard Bradstreet  
 Grave five (5) for Louise Bradstreet Randall.  
 Grave Eleven (11) for Wm Randall. (Her Husband)  
 Grave Twelve (12) for Helen Randall (Their Daughter)

Scale: 5" = 1 inch

MT. HOPE CEMETERY, PLOT RECORD

RANGE }  
SECTION }

LOT NO.

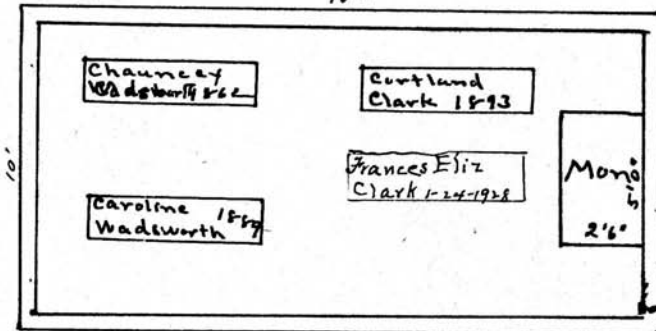
14 1/2

Form 1

Frances E. Clark. <sup>0</sup>

All  
E 1/2

N.



Heads West S 20' Heads East

Caroline E. Wadsworth

W 1/2

Scale: 5 Ft. = 1 Inch

MT. HOPE CEMETERY, PLOT RECORD

RANGE } SECTION

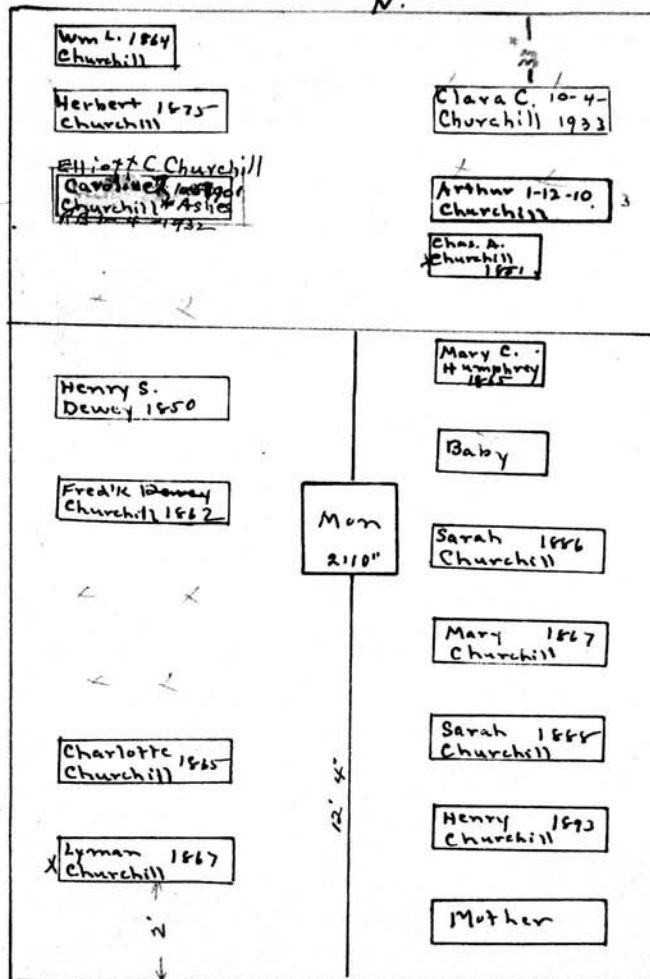
L.

LOT NO.

15 - 15 1/2

Form 1

L. H. Churchill  
All 15 1/2  
PERPETUAL CONTRACT  
N.



Lyman Churchill  
W 1/2

PERPETUAL CONTRACT

Arthur Churchill  
1-12-10

E  
30

Henry Churchill  
EAST 1/2

PERPETUAL CONTRACT

Phoebe S  
Churchill  
3-2-1861

S 20  
Heads West

Scale: 5 Ft. - 1 Inch

MT. HOPE CEMETERY, PLOT RECORD

RANGE }  
SECTION }

L

LOT NO.

16

Form 1

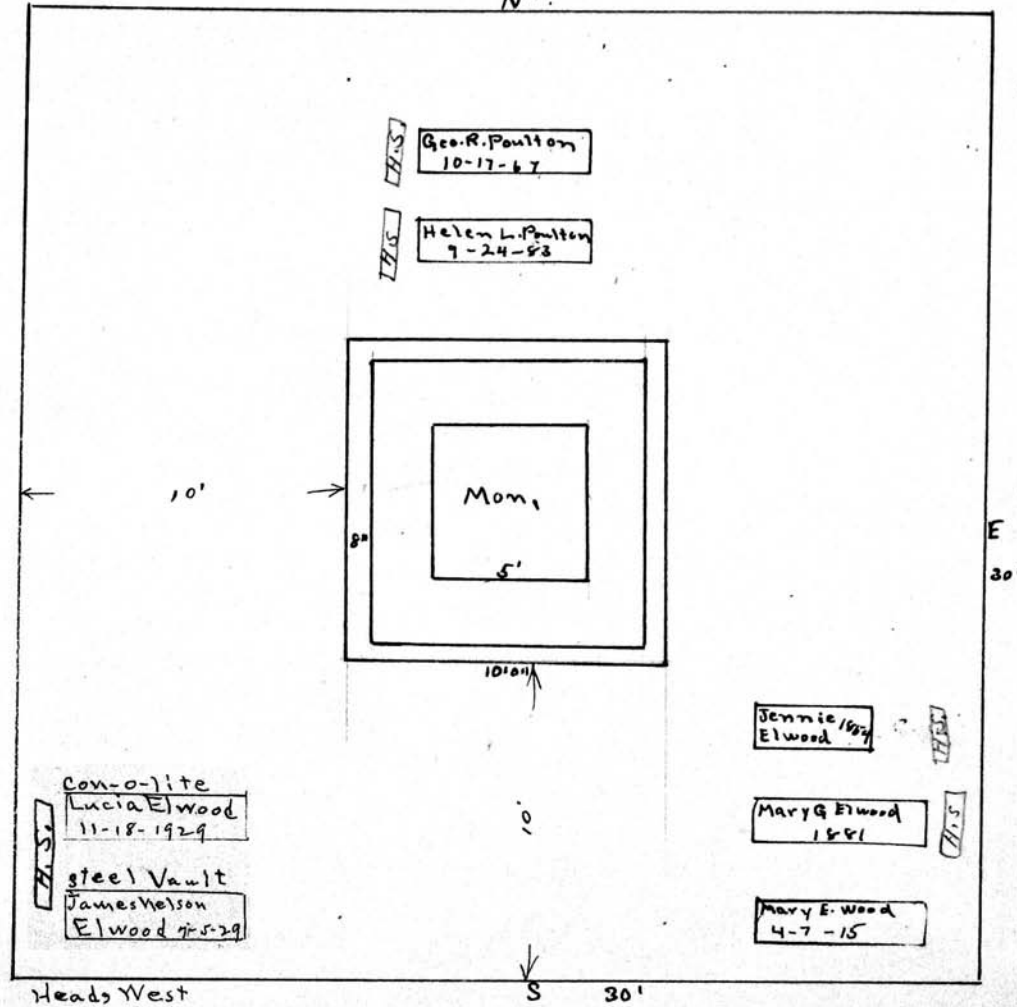
John Elwood

PERPETUAL CONTRACT.

All

N.

(NAME IS ON MONUMENT)  
JOHN B. ELWOOD  
5-25-1877 age 85



Scale: 5 Ft. = 1 Inch

MT. HOPE CEMETERY, PLOT RECORD

RANGE }  
SECTION }

L.

LOT NO.

17

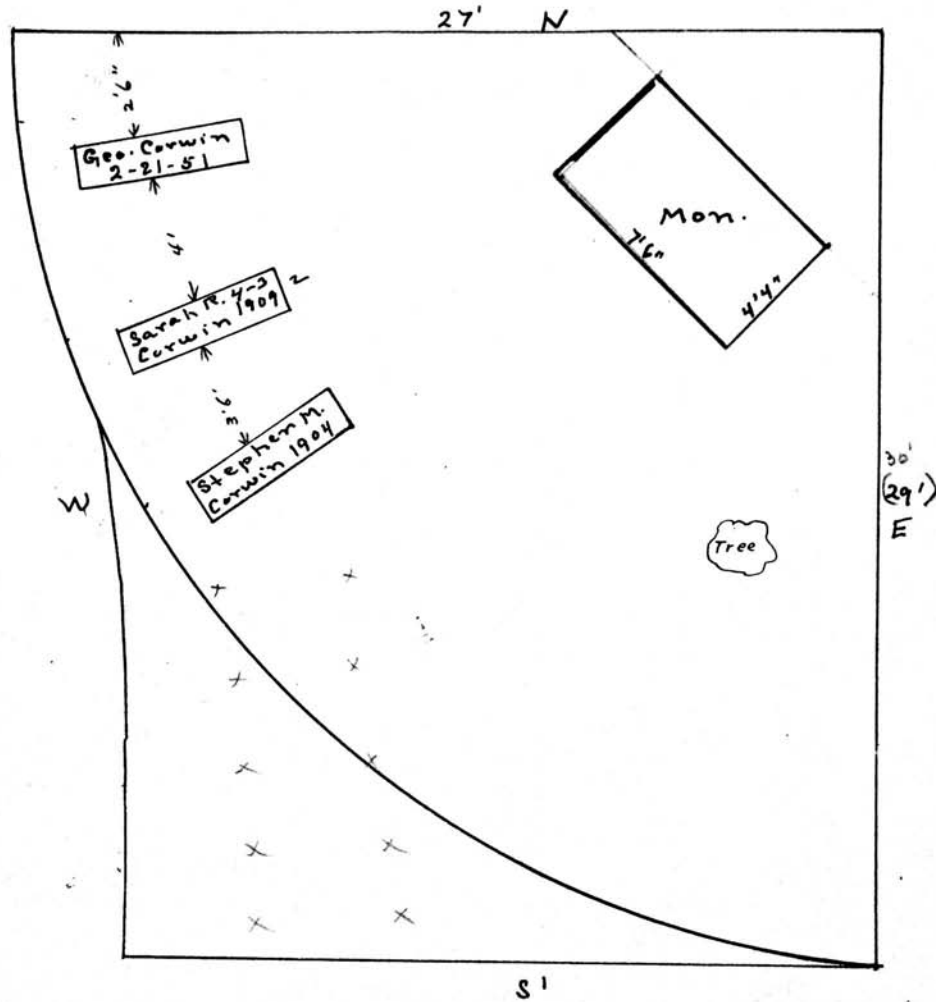
Form 1

Stephen and Sarah Corwin.

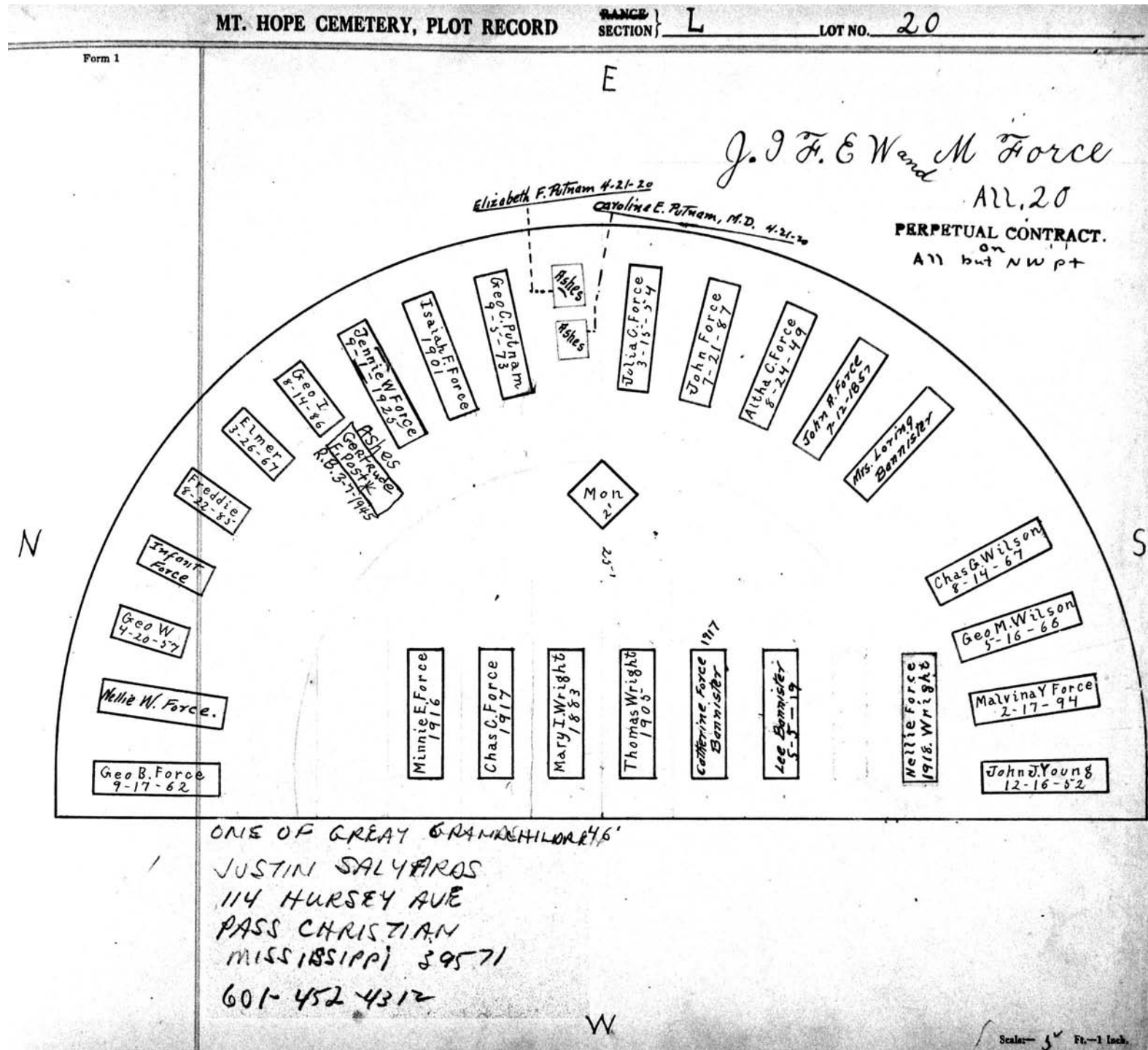
All

PERPETUAL CONTRACT

PERPETUAL CONTRACT



Scale: 3 Ft. = 1 Inch



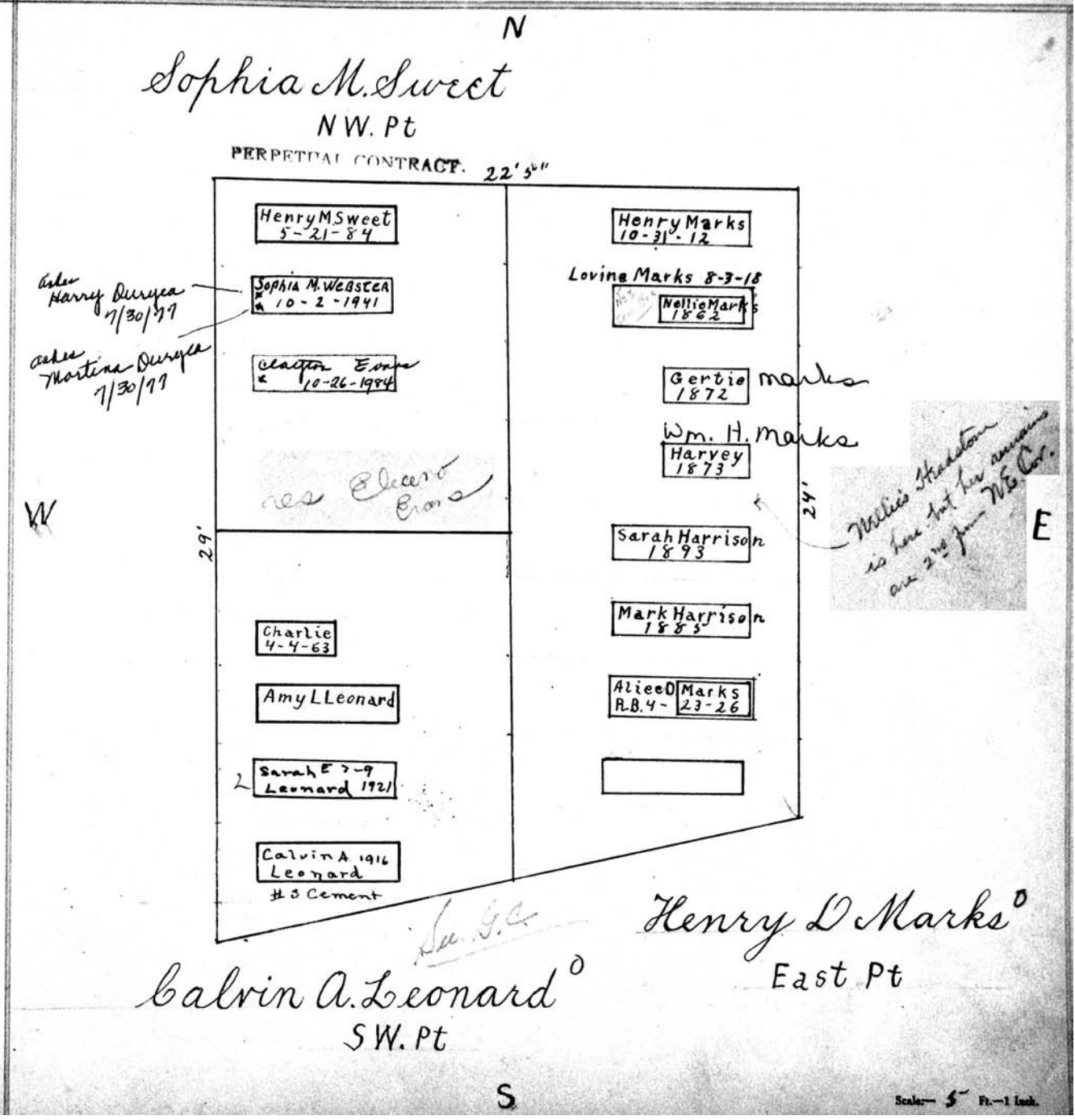


MT. HOPE CEMETERY, PLOT RECORD

SECTION } L

LOT NO. 22

Form 1



Scale 5" = 1 foot

MT. HOPE CEMETERY, PLOT RECORD

SECTION

L

LOT NO. 23

Form 1

N

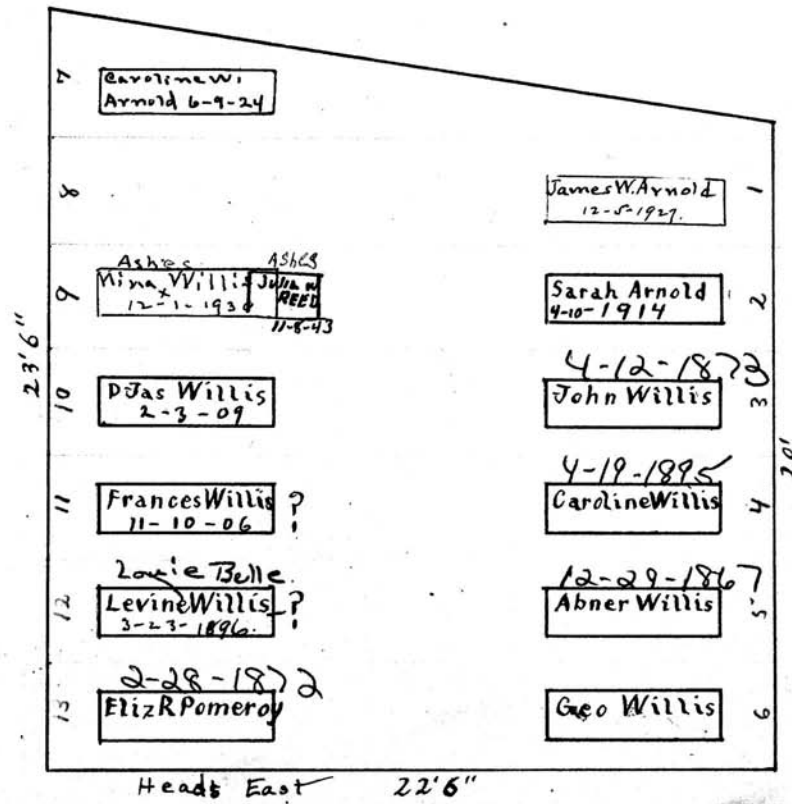
Abner and L J Willis

All. 23

PERPETUAL CONTRACT.

W

E



S

Scale 5" Pl. 1

MT. HOPE CEMETERY, PLOT RECORD

RANGE } L  
SECTION }

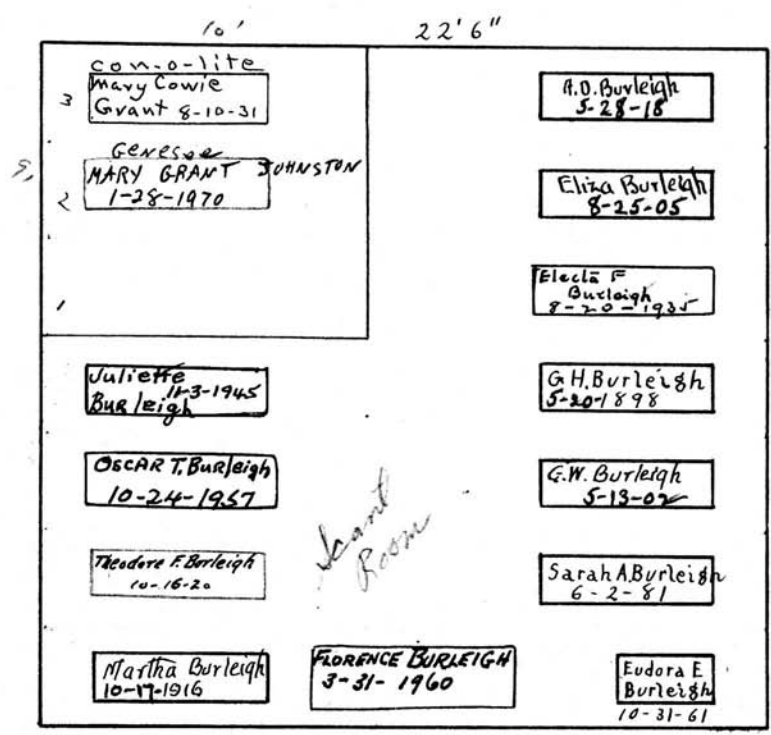
LOT NO. 24

Form 1

N

Constance Grant Johnston  
NW 1/4 of N 1/2  
PERPETUAL CONTRACT

Albert D. Burleigh  
North 1/2



See G.C.

Theodore F. Burleigh  
south 1/2

S

Scale: 5' Ft. = 1 Inch.

MT. HOPE CEMETERY, PLOT RECORD

RANGE SECTION } L

LOT NO. 25

Form 1

N

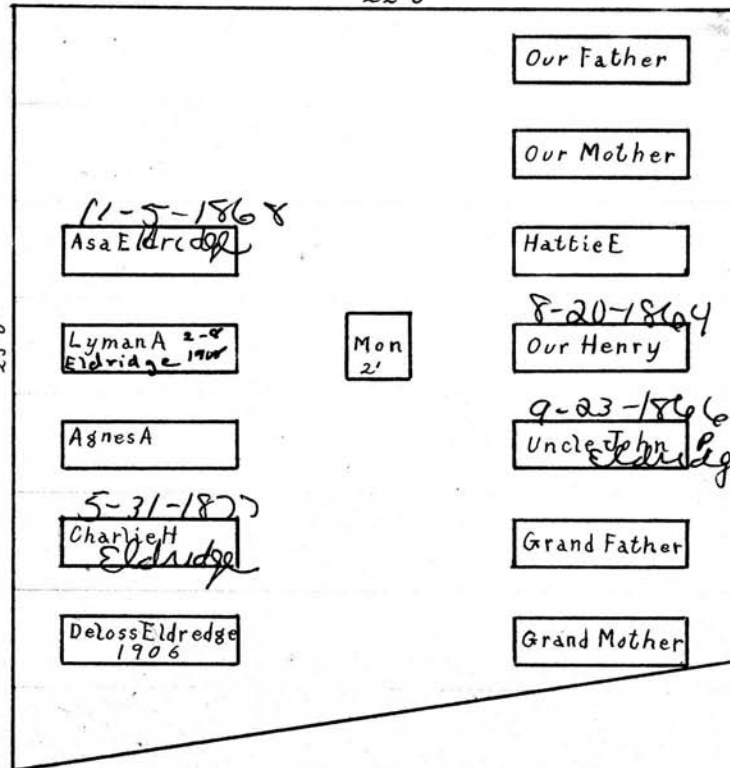
Asel Eldridge

All. 25

PERPETUAL CONTRACT.

22'6"

23'6"



Scale: — Ft.—1 Inch.

MT. HOPE CEMETERY, PLOT RECORD

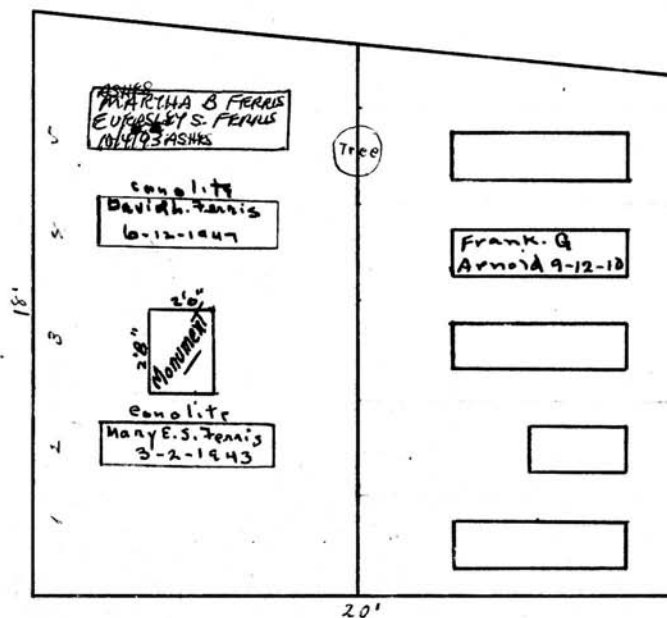
RANGE } L  
SECTION }

LOT NO. 26

Form 1

N

W



*Rosa B. Arnold*  
7-18-1878

*Sarah L. Arnold*  
2-26-1878

*Caroline Arnold*  
1-2-1890

*Carrie Arnold*  
9-8-1892

*Abram Arnold*  
3-3-1894

*David Lincoln & Mary E. S. Ferris*  
sold to *Wilson Soule*

*Abram Arnold*

West. Pt

East. Pt

PERPETUAL CONTRACT

S

Scale - 5" Ft. = 1 Inch

MT. HOPE CEMETERY, PLOT RECORD

RANGE SECTION } L

LOT NO. 27

Form 1

Samuel A. Lattimore  
West 1/2

Lauren B. Godfrey  
East 1/2

*See G.C.*

PERPETUAL CONTRACT

20'

Sam'l Allan Lattimore, 1913  
Ellen L. Lattimore 11-22-19

Chas R. Lattimore  
5-13-79

Chas A. Lattimore  
1864

Ashes

\* ASHES  
ALIDA LATTIMORE  
11-7-1957

ELEANOR LATTIMORE  
\* 10-17-1966

Mon,  
Boulder

LAUREN GODFREY  
Father nov- 1879??

SOPHIA GODFREY  
Mother 9-8-1874

Monument  
3'4"

WM. GODFREY  
9-18-1897

W

E

*No one living  
see file*

*P.C. 1926  
2/20/26*

S

Scale - 5 Ft. = 1 Inch.

MT. HOPE CEMETERY, PLOT RECORD

RANGE } SECTION }

L

LOT NO.

28

Form 1

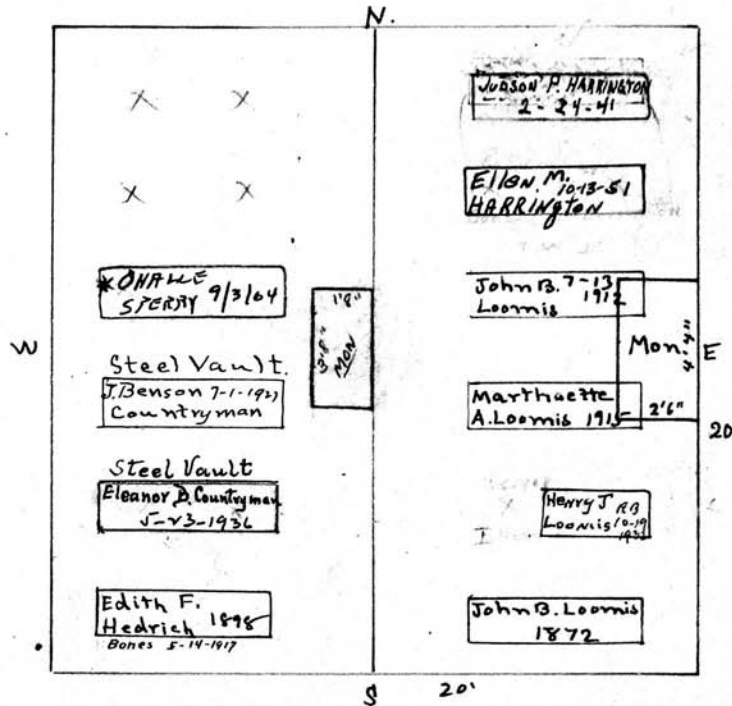
Benson Countryman, Sperry

John B Loomis

PERPETUAL CONTRACT.

W 1/2

E 1/2



Order presented  
 closed Jan 21-1932  
 Signed  
 Alvin I. Loomis  
 Son of John B. Loomis  
 Buffalo N.Y.

See G.C.

Scale: 5 Ft. = 1 Inch

MT. HOPE CEMETERY, PLOT RECORD

RANGE }  
SECTION }

L

LOT NO.

29.

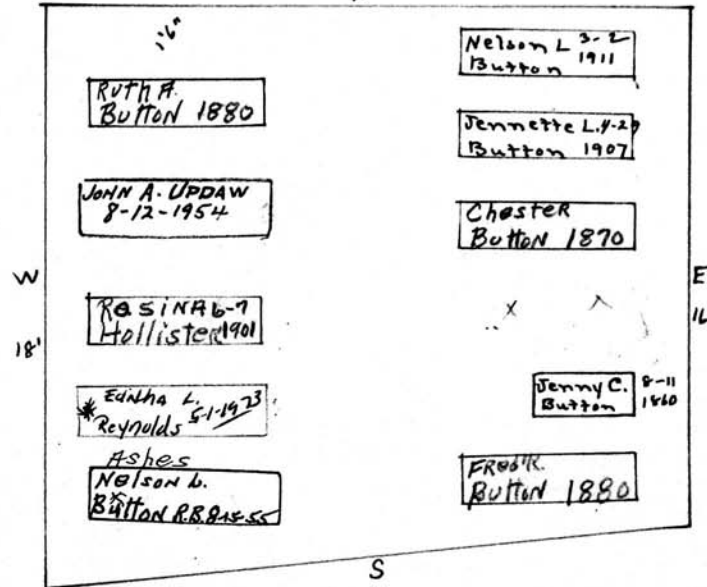
Form 1

Nelson L Button

A 11

PERPETUAL CONTRACT

N



Scale: 1/2" = 1 foot



MT. HOPE CEMETERY, PLOT RECORD

RANGE } SECTION }

L

LOT NO.

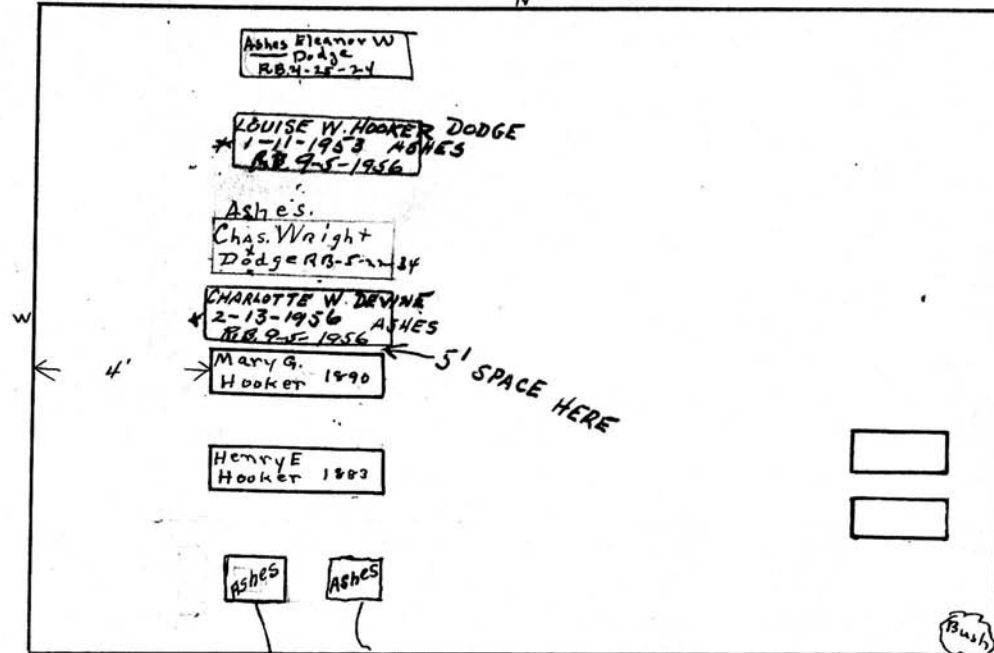
30

Form 1

Henry E Hooker  
PERPETUAL CONTRACT

A 11

N



Helen W. Fitch<sup>s</sup>  
R.B. 9-20-43  
Bertha G. Hooker  
R.B. 10-13-20

H. Hooker's child  
7-10-1867  
H. Hooker's child  
7-12-1871

Scale: 5" = 1 inch

MT. HOPE CEMETERY, PLOT RECORD

RANGE }  
SECTION }

L

LOT NO.

31

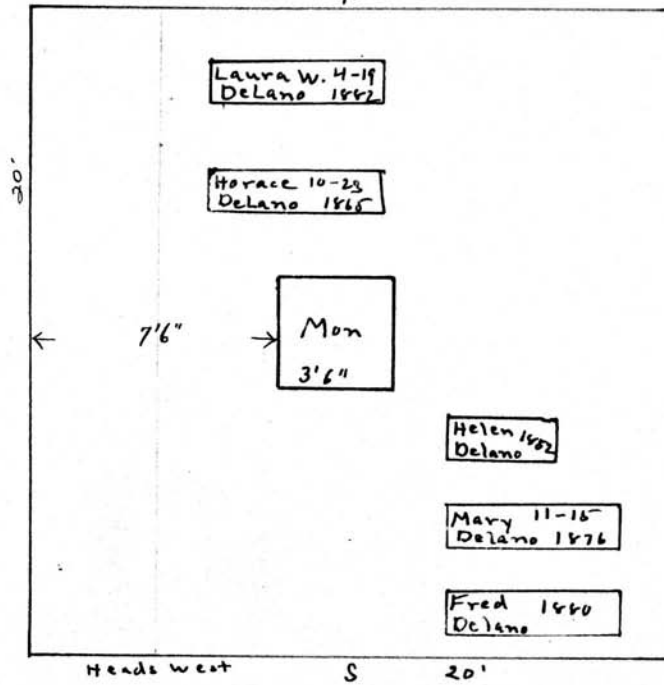
Form 1

Fred DeLano

PERPETUAL CONTRACT.

All

N



Scale: 5 Ft. = 1 Inch

MT. HOPE CEMETERY, PLOT RECORD

RANGE }  
SECTION }

L

LOT NO.

32

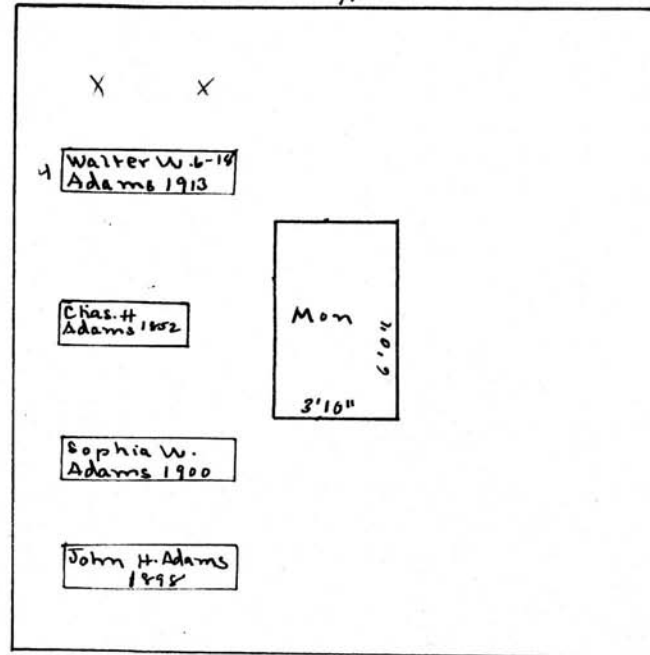
Form 1

Walter W. Adams

PERPETUAL CONTRACT.

All

N.



S 20

Scale: 5 Ft. = 1 Inch

MT. HOPE CEMETERY, PLOT RECORD

RANGE } SECTION

L

LOT NO.

33

Form 1

SIZE OF CRYPTS

7' LONG  
2'2" HIGH  
3' WIDE

Hannah M Byam

PERPETUAL CONTRACT.

N 1/2

EMMA IS BURIED  
IN CALIF.

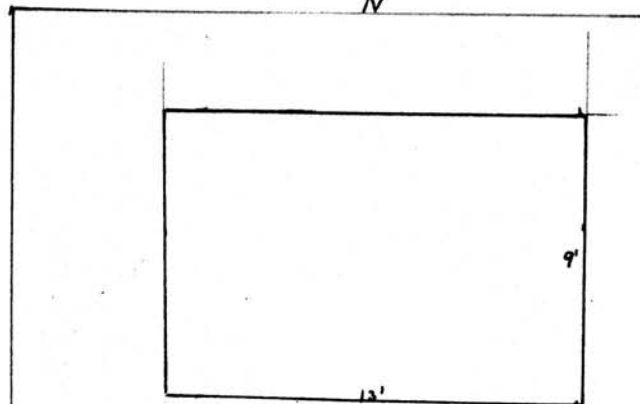
EBER IS BURIED  
N MEXICO

N side Lower

- 1 Eber Byam.
- 2 Eber " 1867
- 3 Nath. M. Day 1861

S side


- Emma D Byam
- Hannah M " 1909-11-15
- Clara Day 1869
- Emma Marcella Byam
- 'Ashes' 7-18-1932




MARY H BROWN  
1-12-1874

HAMILTON A. BROWN  
12-15-1881


Mary Brown  
10-27-1867



Isabelle Brown  
6-23-1921



Melville P. Brown  
10-30-1903



ROY BROWN  
7-17-1878

Sunken

Ella B.  
Hickox 1894

Isabella B. Brown  
1921

Harry H.  
Hickox 1888

Sec. G.C.

Hamilton E. Brown.

S 1/2

Scale: 3/4" = 1 foot

MT. HOPE CEMETERY, PLOT RECORD

RANGE SECTION

L

LOT NO.

34

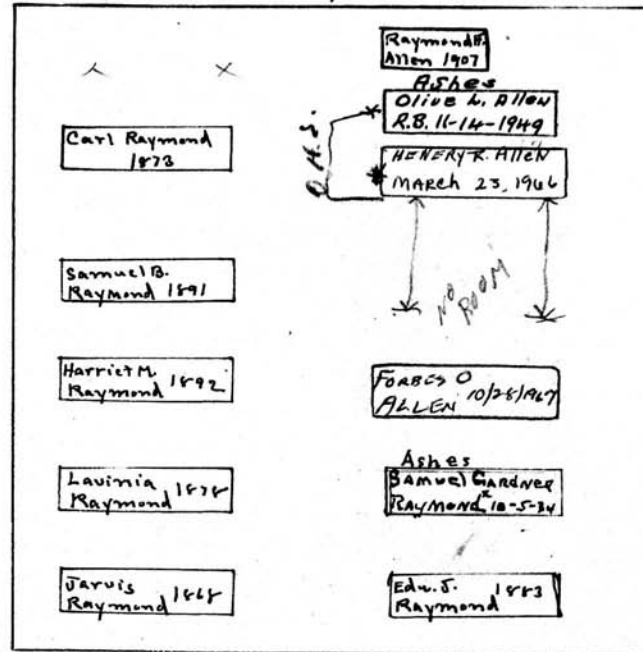
Form 1

S. B. Raymond.

PERPETUAL CONTRACT

All

N.



See order in file for future burials 5-29-1945

150000  
left under  
side of  
Mrs. Towns.

Scale: 5 FT. = 1 Inch

MT. HOPE CEMETERY, PLOT RECORD

RANGE } L  
SECTION }

LOT NO. 35

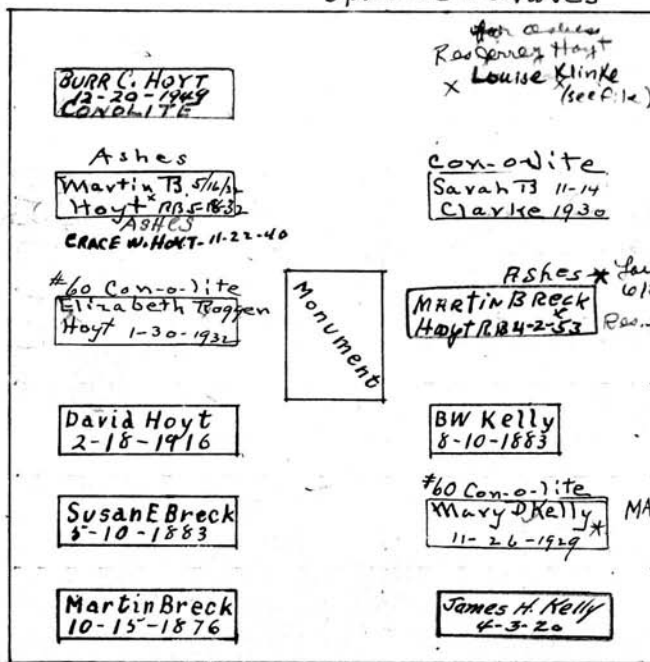
Form 1

N

Martin B Breck

PERPETUAL CONTRACT.

"Spaced 6 Graves"



Grace W Hoyt  
Ashes to be buried  
in this grave.  
Marker to go on  
East end of grave.

W

E

S

Scale - 5" = 1 foot

MT. HOPE CEMETERY, PLOT RECORD

RANGE SECTION

L

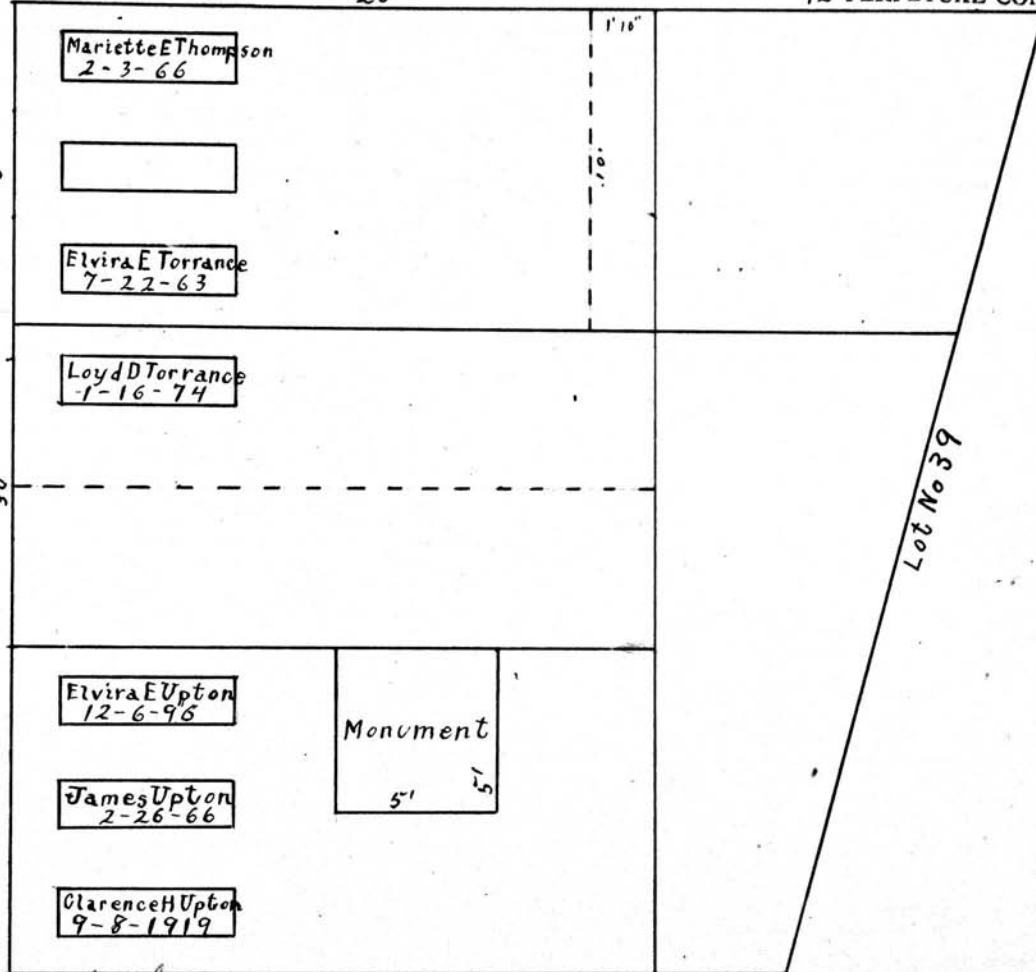
LOT NO. 36 and 39

Form 1

Floyd D Torrance ° N  
N  $\frac{1}{3}$  of 36  
20'

Edward Brewster  
N. Pt. 39  
12' PERPETUAL CONTRACT.

Elvira E Upton & Charles E Upton  
N  $\frac{1}{2}$  of middle  $\frac{1}{3}$   
30'  
S  $\frac{1}{2}$  of middle  $\frac{1}{3}$



See G.C. Lot No 36  
James Upton °  
S  $\frac{1}{3}$  of 36

Elvira E Upton °  
S. Pt. 39

S

Scale: 5" Ft. = 1 Inch.

MT. HOPE CEMETERY, PLOT RECORD

RANGE }  
SECTION }

L.

LOT NO.

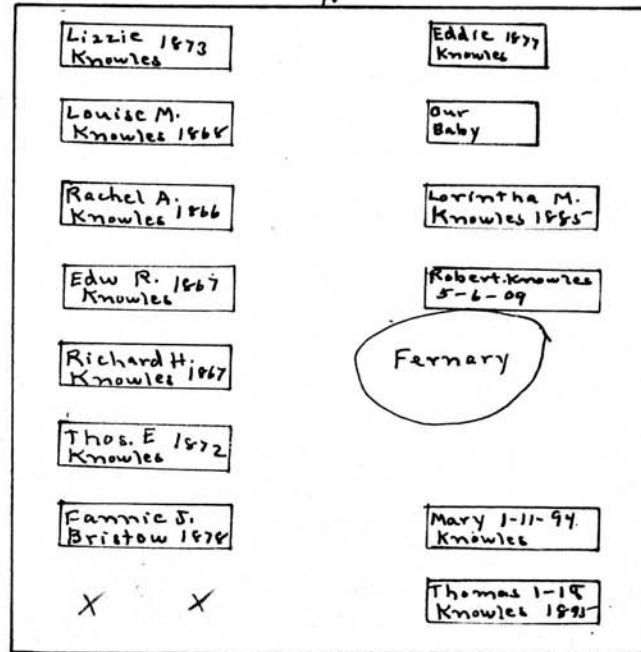
37

Form 1

Thos. Knowles<sup>0</sup>

A 11

N.



S 20'

Scale: 6" = 1 Inch



MT. HOPE CEMETERY, PLOT RECORD

RANGE SECTION

L

LOT NO.

38

Form 1

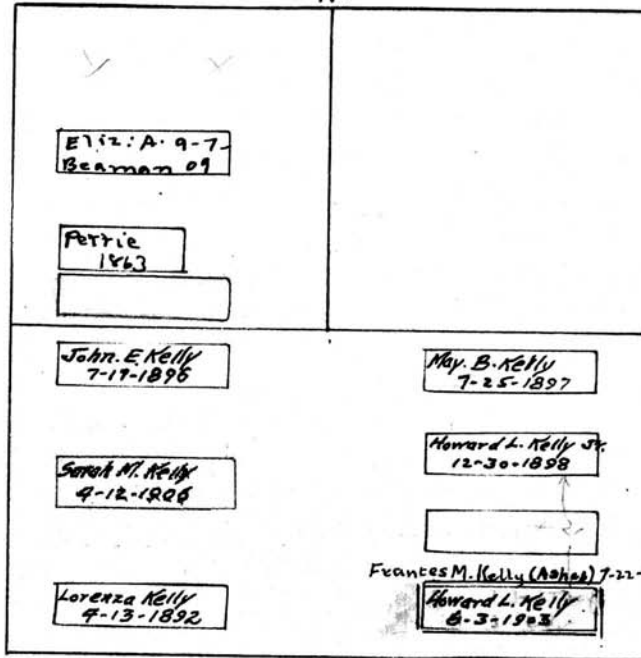
U. E. Beman<sup>o</sup>

Sarah M Kelly<sup>o</sup>

NW 1/4

NE 1/4

N.



M. E. Beaman  
3-8-1892

Lorenzo Kelly

PERPETUAL CONTRACT.

S 1/2

add PC  
1000  
9/28/15

Scale: 5 Ft. = 1 Inch

**MT. HOPE CEMETERY, PLOT RECORD**

RANGE }  
SECTION } L. LOT NO. 40-41-41 1/2

Form 1

Alvan Lathrop<sup>o</sup>  
S 1/2 of 40

LeRoy Satterlee  
PERPETUAL CONTRACT.  
N 1/2 of 40 and All 41

Eugene Satterlee  
PERPETUAL CONTRACT.  
All 41 1/2

For 39 see 36 A-L

S 1/2 # 40      N 1/2 # 40      W      # 41      # 41 1/2

S 8'

1'6" Mom 3'3"

MATHA M. 1892 Satterlee

4'

IDA SCURTIS 9-22-1923

LeRoy 1864 Satterlee

Harriet 1905 Satterlee

OTTO E. CURTIS 2/15/1892 MARY CURTIS 9-26-1893

3'10" Mom 4/10/11 3'6"

Allen K. Lathrop 1841  
Little Harry 1870  
Lottie E. L. Rich 1862  
Alvan Lathrop 1872  
Caroline " 1845

E.

See orders on file permitting into exhumation remains of Otto & Mary Curtis on plot. 6/15/52

Eugene Satterlee 1-12-10 Ashes in die of Mom.  
Olivia Moore Satterlee 11-10-25  
Wm. V. Wetmore RA 5-5-1926 Ashes

Scale 3/4" = 1 foot

**MT. HOPE CEMETERY, PLOT RECORD**

RANGE } SECTION } L LOT NO. 42

Form 1

Francis Gorton

A 11

N

Vacant

*GENOLITE*  
MARION 11-21-64  
SOENEYARD

Leopold 3-3-76  
Genese  
Soeneyard without

Virginia C.  
Gorton 1917

Francis  
Gorton 1870

Martha  
Gorton 1862

Mon  
4'0"

← 8'6" Head West →

MARION - GORTON  
7-16-1948  
"4 NORWALK

Gerald L.  
Gorton 1892

← 25' →

Lillian H. Gorton  
3-11-87

← 25' →

Harry C. Gorton  
7-24-1926

S 22'

**PERPETUAL CONTRACT**

*PC - Paid .907.50 9/14/87*

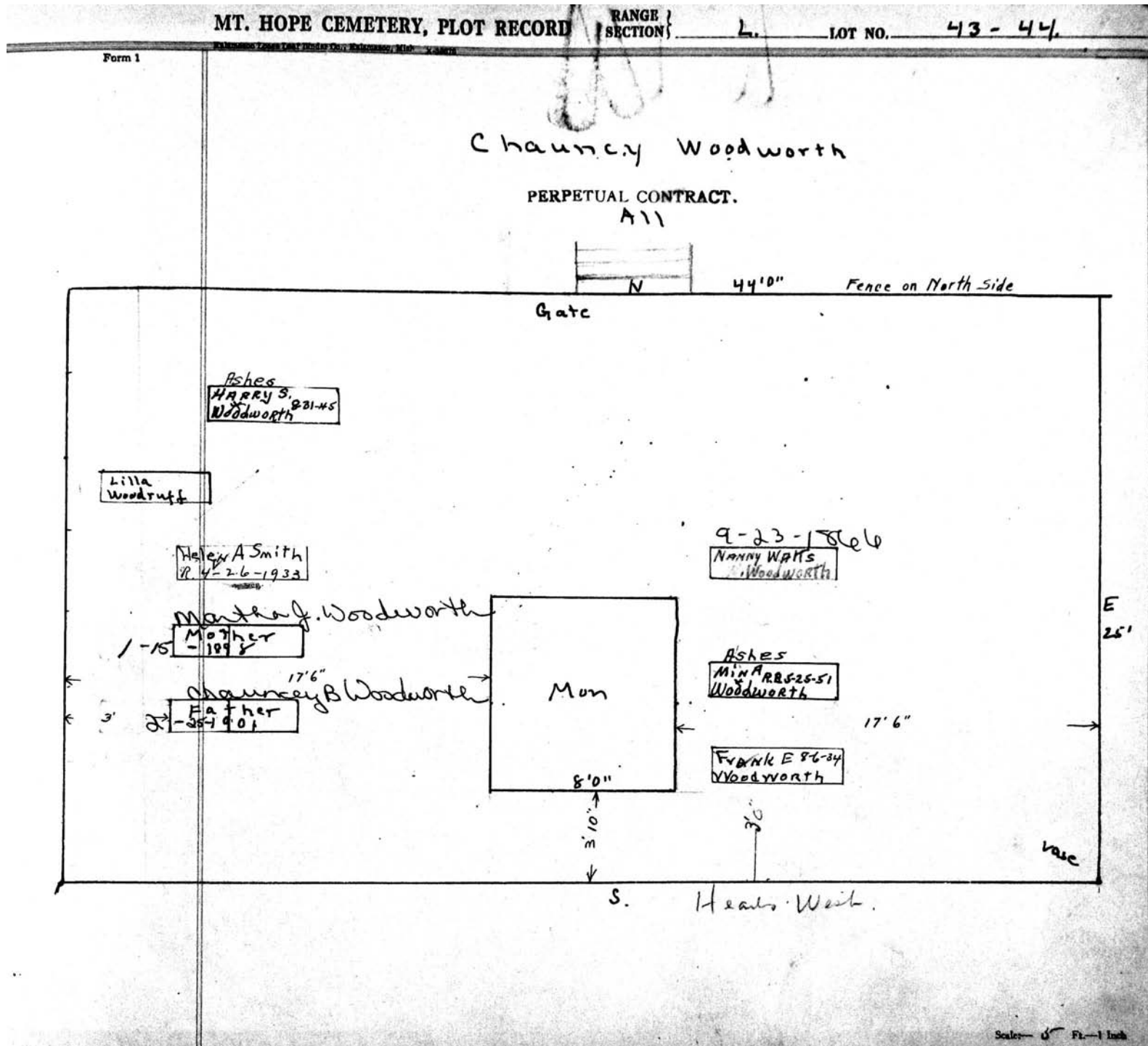
*Plant PC 291 Seneyard 1180.00 Head West*

*Note: H.S. for Marion Gorton to go center of monument as indicated*

*500.00 PC 1966*

*PC plant 1500.00*

Scale: 3 Ft. = 1 Inch



MT. HOPE CEMETERY, PLOT RECORD

RANGE / SECTION

L

LOT NO.

45

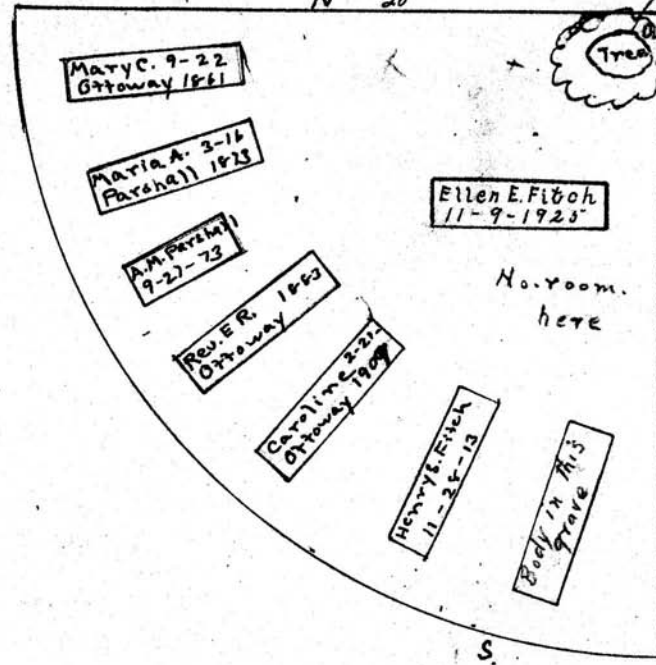
Form 1

Fitch and Ottoway 0

A11

N 20'

This tree will have to be removed before interment can be made.



MT. HOPE CEMETERY, PLOT RECORD

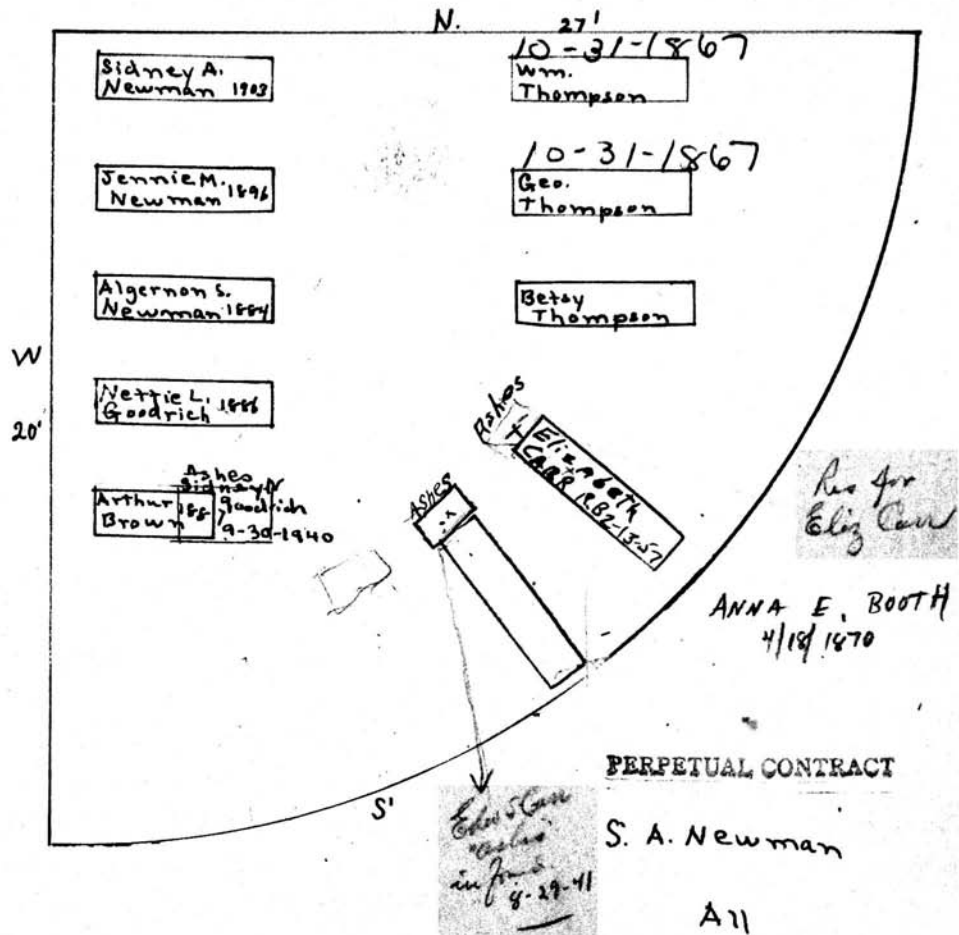
RANGE }  
SECTION }

L

LOT NO.

46

Form 1



Scale—5 Ft.—1 Inch

MT. HOPE CEMETERY, PLOT RECORD

RANGE SECTION

L.

LOT NO.

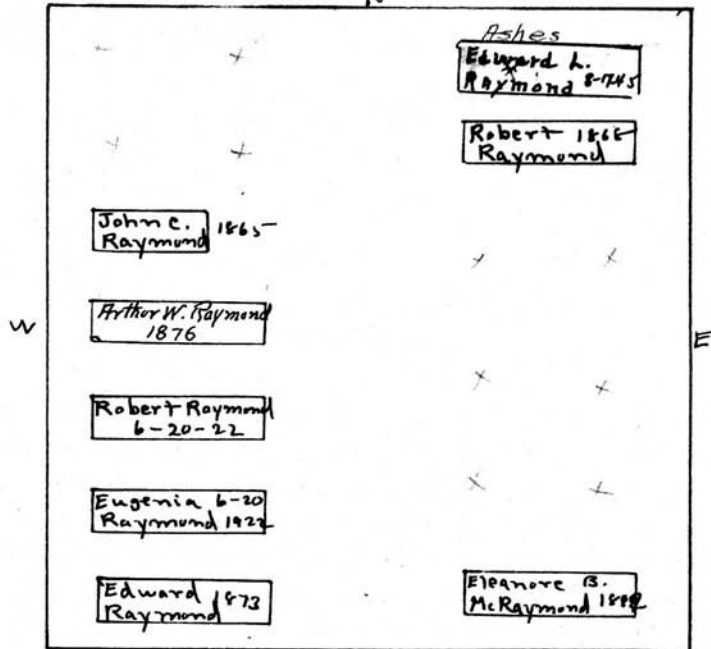
47

Form 1

Edward A Raymond

All

N



P.C.  
2-17-49  
400.00

See  
g.c.

S 20'

Heads West

Hannah Raymond  
Jan. 13 - 1903  
WHICH GRAVE?

Scale: 5 Ft. = 1 Inch

MT. HOPE CEMETERY, PLOT RECORD

RANGE }  
SECTION }

L

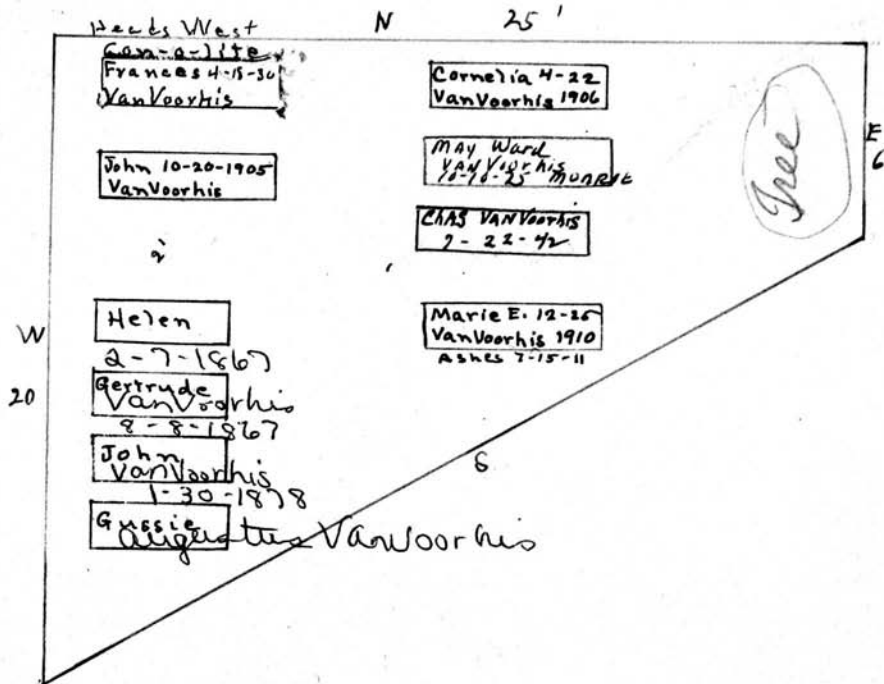
LOT NO.

48

Form 1

John Van Voorhis,  
PERPETUAL CONTRACT  
A 11

\$ 250.00  
P.C. - 1942  
10-10



Scale: 5 Ft. = 1 Inch



MT. HOPE CEMETERY, PLOT RECORD

RANGE / SECTION

L

LOT NO.

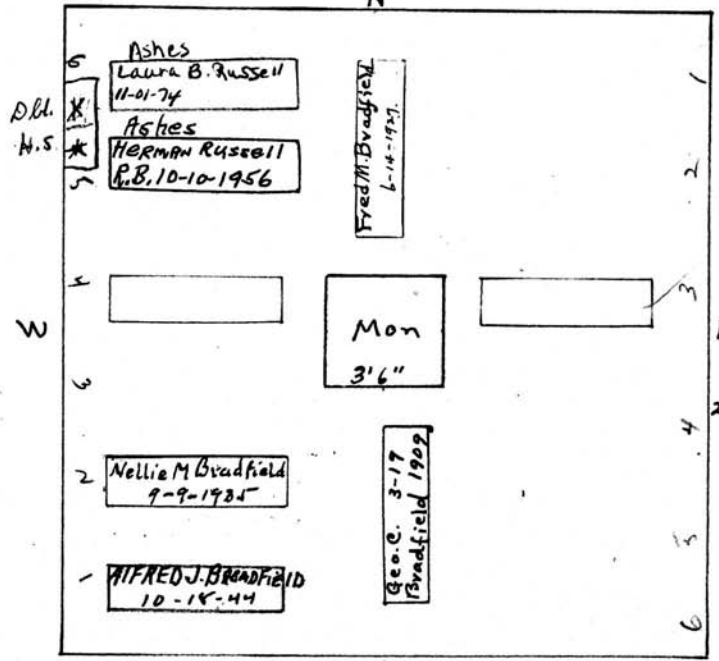
49

Form 1

John Bradfield

All

N



See G.C.

Chas. V. V. V.

250 ft  
5/3/47

see File  
HERMAN Russell  
For Future Burial

- S 20'
- John Bradfield 9-7-41
  - Nellie M. " 5-22-66
  - Chas. H. " 9-22-71
  - Geo. C " 3-17-09
  - Frank A. " 12-16-64
  - Lizzie " 1-16-65
  - Louie E " 3-13-65
  - John " 1-10-80

Scale - 3" Ft. - 1 Inch

MT. HOPE CEMETERY, PLOT RECORD

RANGE }  
SECTION }

L

LOT NO.

50

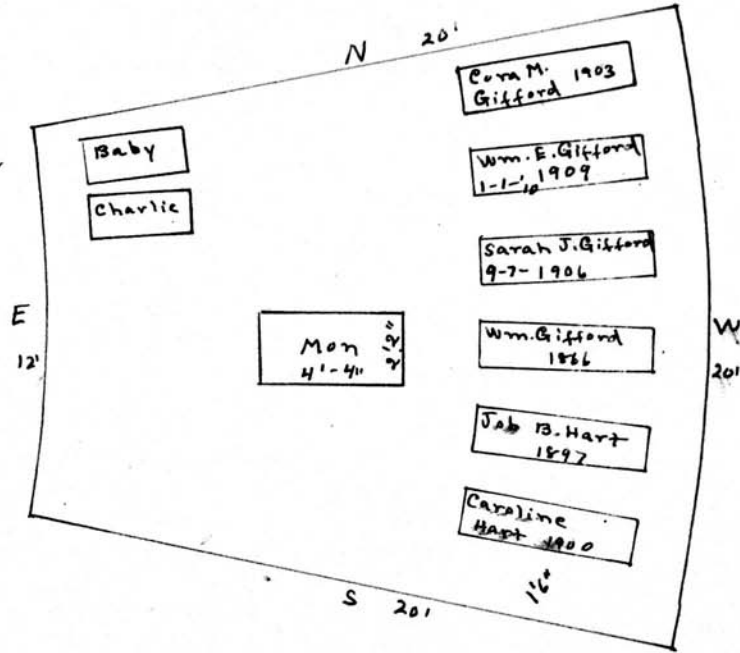
Form 1

Gifford and Williams

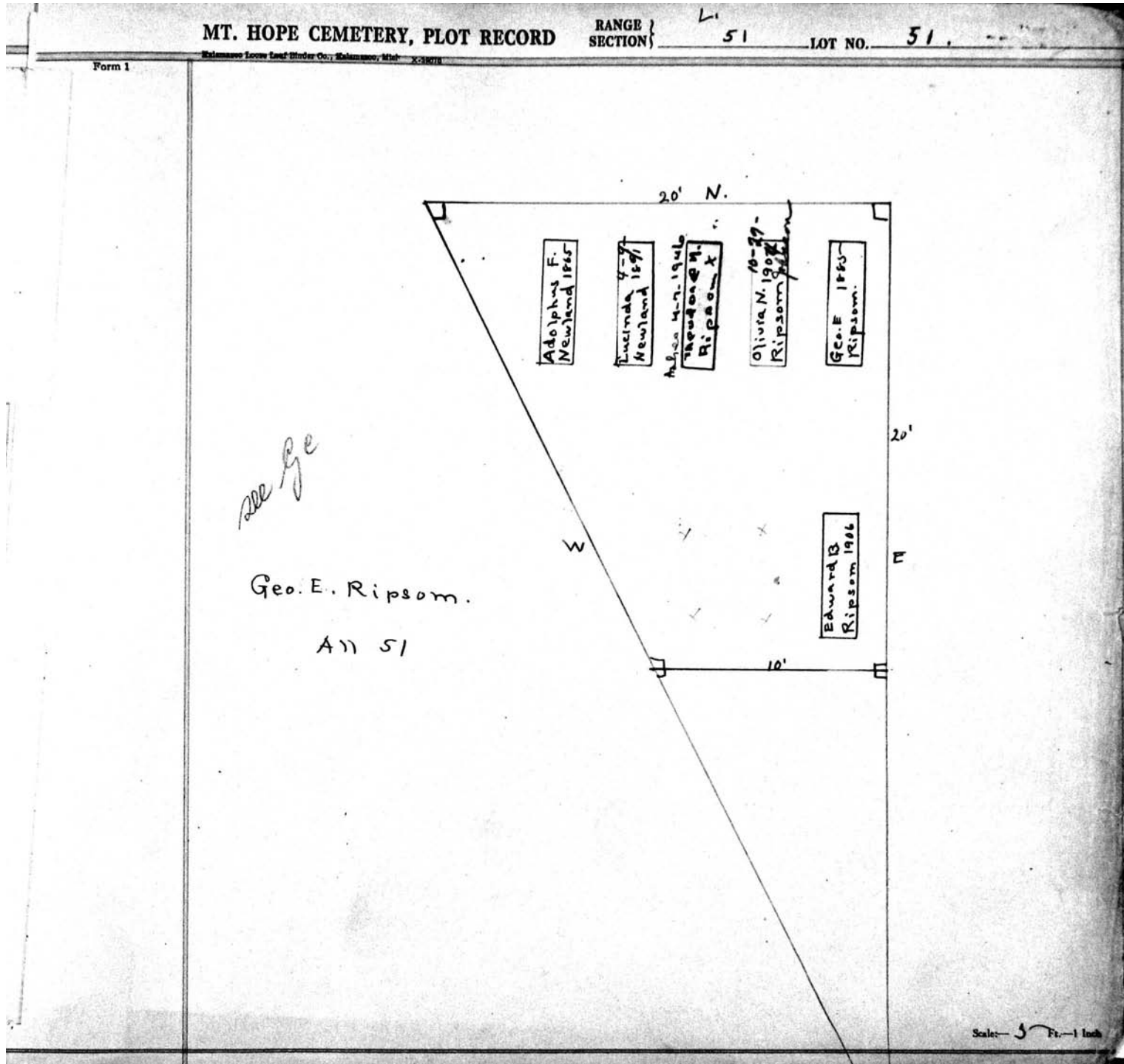
PERPETUAL CONTRACT.

All

baby. Walter M.  
Gifford  
9-28-1876



Scale: 0 Ft. = 1 Inch



MT. HOPE CEMETERY, PLOT RECORD

RANGE SECTION

L

LOT NO.

52

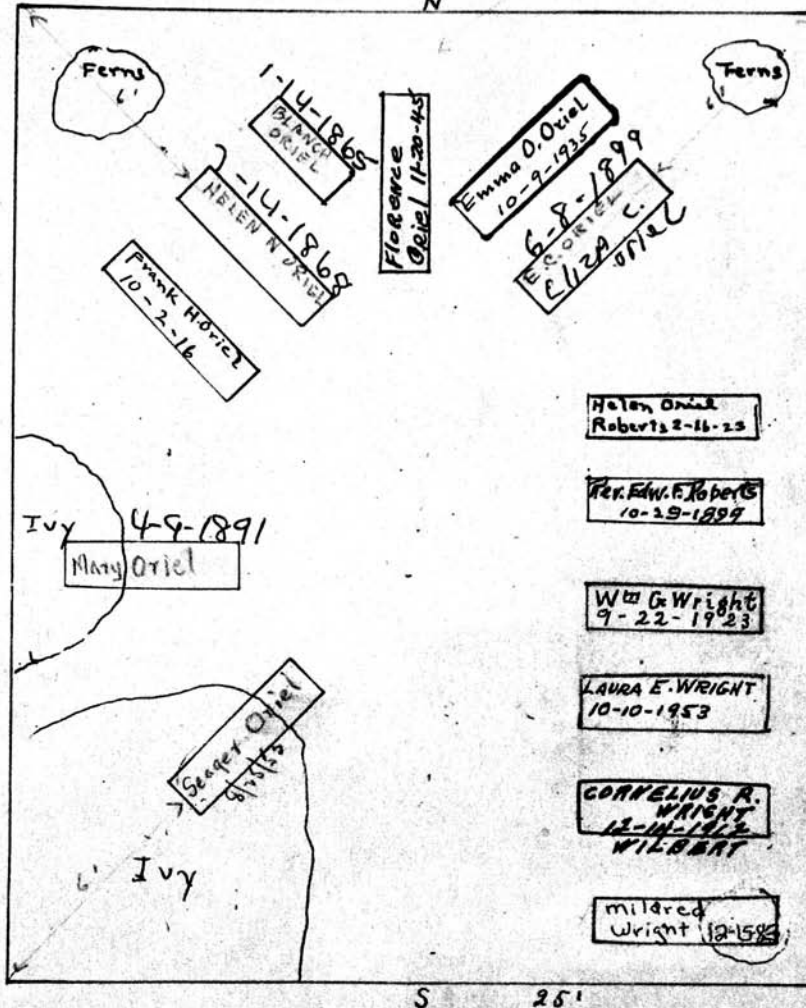
Form 1

Cornelius R. and Mildred E. Wright  
(his wife)

~~H. E. Oriel~~

A 11

*this goes to  
a dig. as  
indicated*



Note:-

Graves or headstones  
are not to be moved  
or disturbed

Florence Oriel reserves  
right of burial  
on lot.

MT. HOPE CEMETERY, PLOT RECORD

RANGE }  
SECTION }

L

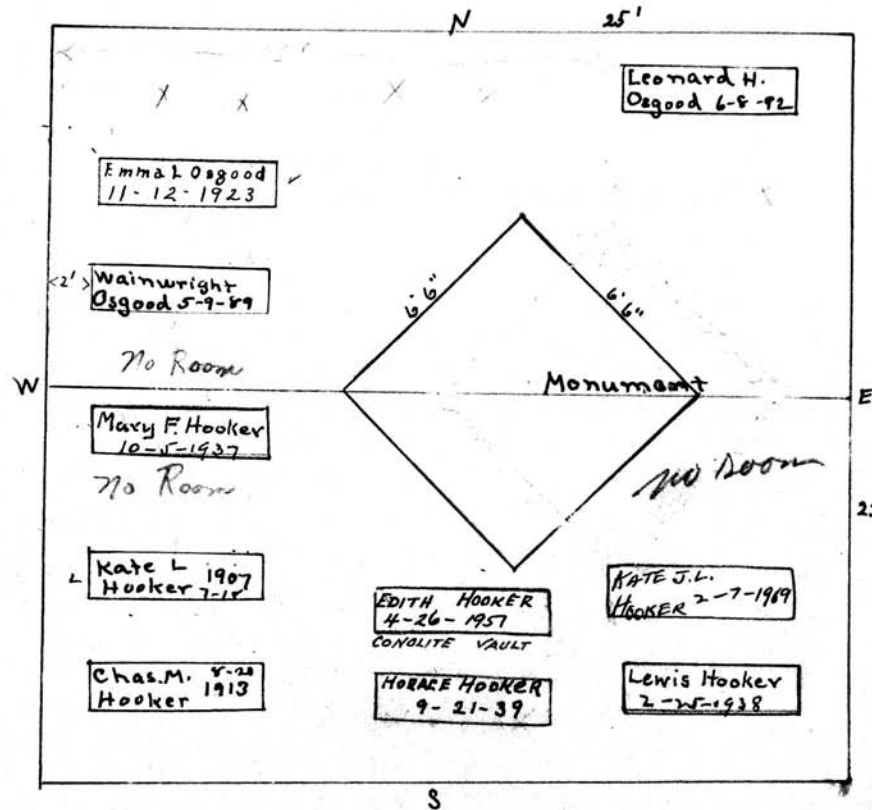
LOT NO.

53

Form 1

Emma L Osgood

N 1/2



Chas. M. Hooker

S 1/2

PERPETUAL CONTRACT

AC  
500.00  
10/26/37

Scale - 6" = 1 foot

MT. HOPE CEMETERY, PLOT RECORD

RANGE SECTION L

LOT NO. 54

Form 1

PERPETUAL CONTRACT N

21'

|  |                                 |
|--|---------------------------------|
| <i>ashes</i><br>FRANK E. CALDWELL<br>R.B. 5-8-1954 | SARAH L. KUENLING<br>3-26-35    |
| FRANCIS C. CALDWELL<br>4-14-1930                   | BENJ STEVENS<br>1872            |
| W.H. CALDWELL<br>R.B. 7-25-1918                    |                                 |
| Cement Box<br>Lucy O Caldwell<br>3-31-1928         |                                 |
| Jas B Caldwell<br>1902                             | ANNE-JANE CALDWELL<br>2-28-42   |
| John C Caldwell<br>1849                            | Charles H Caldwell<br>7-28-32   |
| Chas Caldwell<br>1865                              | Gleason B Caldwell<br>6-24-1925 |
| Sarah Caldwell<br>1889                             | Alice B. Caldwell<br>2-10-30    |
| John Caldwell<br>1890                              | Edw S Caldwell<br>1893          |

W

33'

E

22'

S

*John S Caldwell*  
PERPETUAL CONTRACT

*pe 1000 5/20/54*

Scale 5" Plot 1 inch

MT. HOPE CEMETERY, PLOT RECORD

RANGE } SECTION }

L

LOT NO.

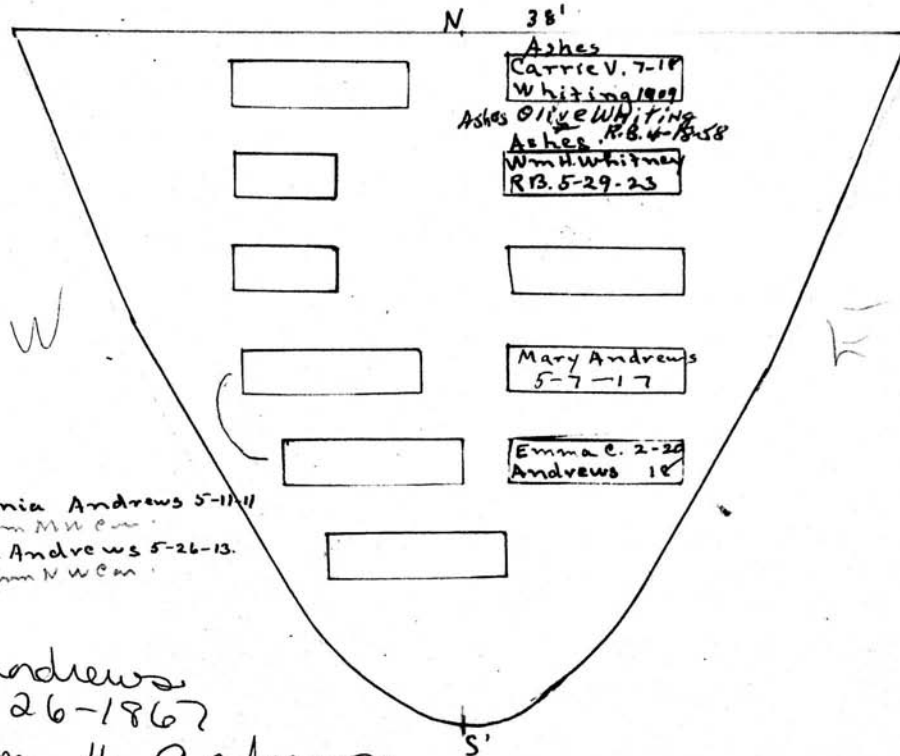
55

Form 1

Wm Andrews<sup>o</sup>

A12

*See G.C.*



Scale:— Ft.—1 inch

MT. HOPE CEMETERY, PLOT RECORD

RANGE SECTION

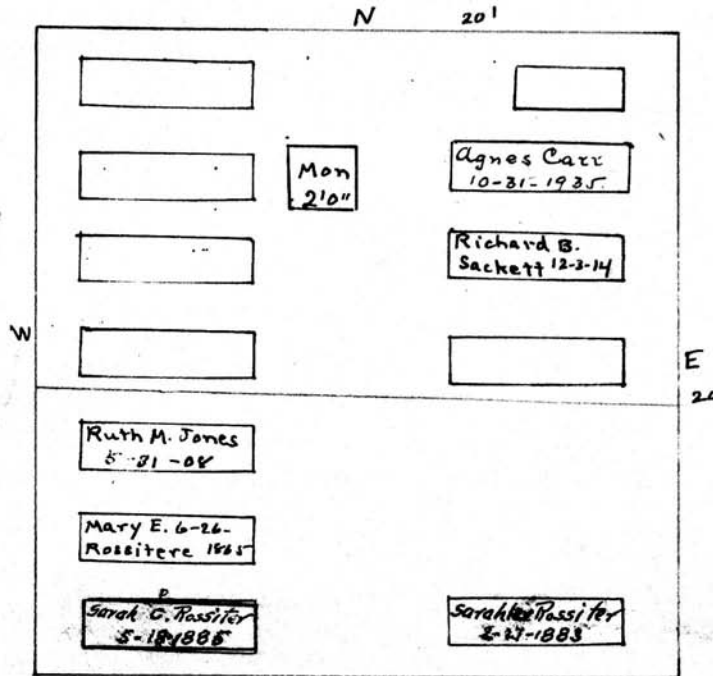
L

LOT NO.

56

Form 1

David Waugh 0  
North 1/2



S.  
 Archie Sackett 8-9-69.  
 Marion W " 1-29-53  
 David Waugh 12-25-79  
 Margaret E " 3-27-53.  
 Agnes " 3-12-04  
 David Y " 8-4-54.  
 Helen J " 1-18-83.

See G.C.

Sarah C. Rossiter  
South 1/2

Scale: 5 Ft. = 1 Inch



MT. HOPE CEMETERY, PLOT RECORD

RANGE } SECTION }

L

LOT NO.

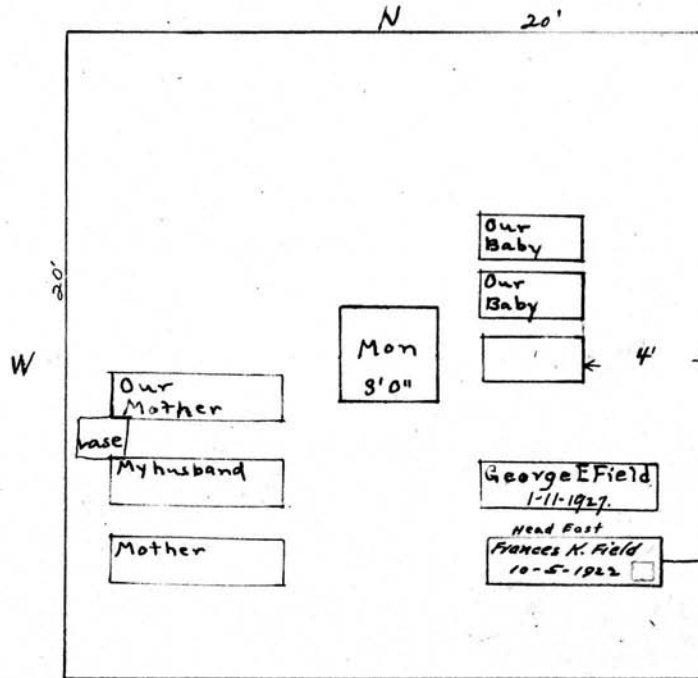
57

Form 1

James Field

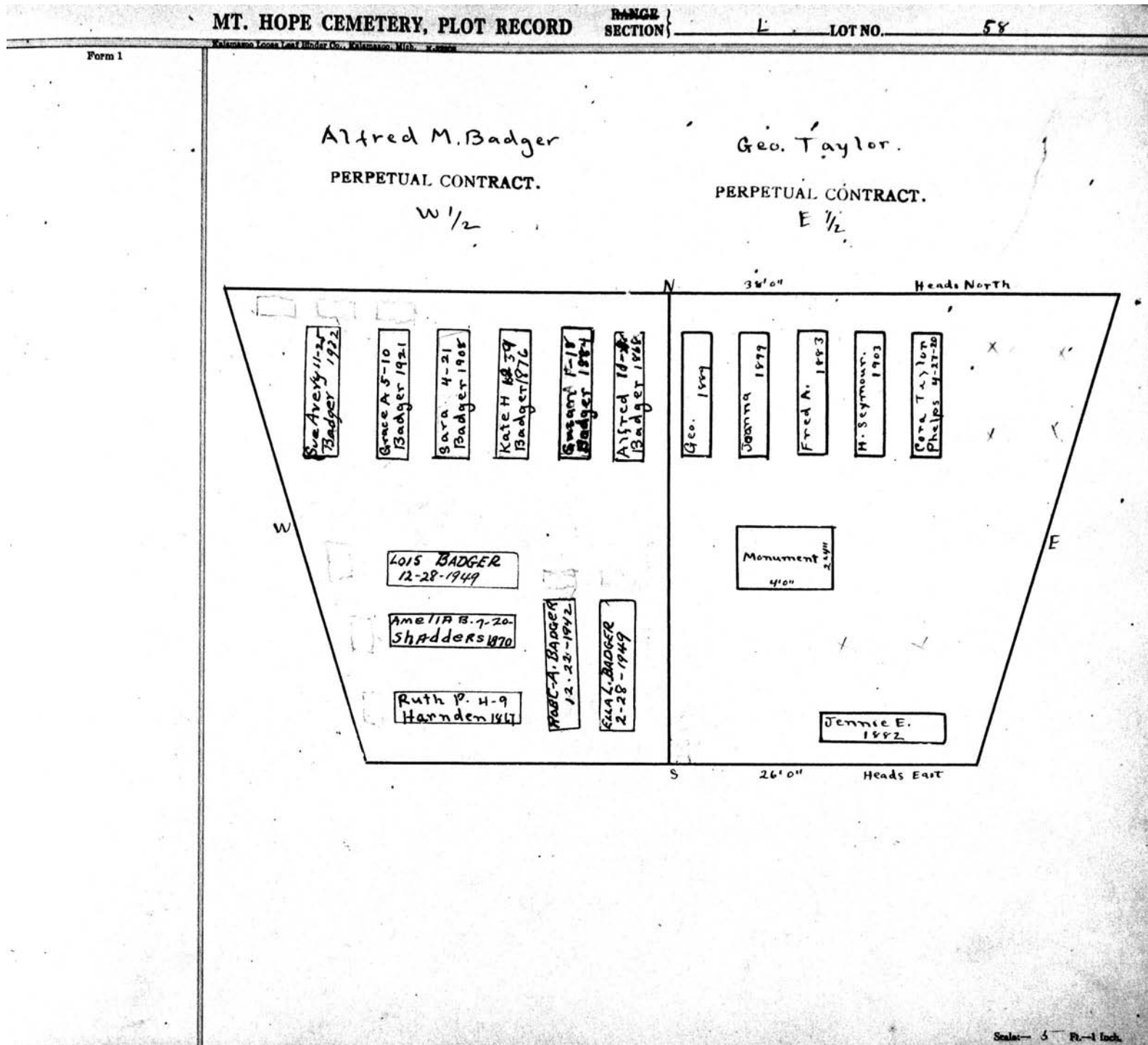
All

P.C. 1/5/51  
4 1000



James Field 8-9-85  
 Louisa B " 1-24-90  
 Ann " 11-4-76  
 Children of  
 Geo. E. & Fannie  
 Field 7-2-67  
 Twin daughters 8-16-72

Scale 5 Ft. - 1 Inch



MT. HOPE CEMETERY, PLOT RECORD

RANGE }  
SECTION }

L

LOT NO. 59

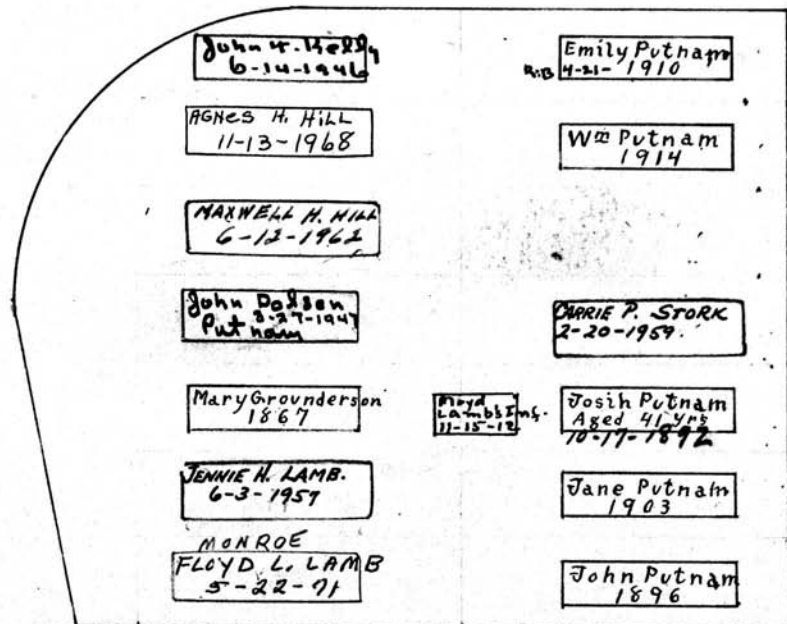
Form 1

N

Jane I Putnam

W

E



22'

19'

S

Heads West  
R. Tier

Scale 5" = 1 foot

MT. HOPE CEMETERY, PLOT RECORD

RANGE SECTION

L

LOT NO.

60

Form 1

John Tompkins<sup>o</sup>

Att S 1/2

N.

W

J. E. Tompkins  
1866

Mother  
1892

MARY ELIZ.  
Not dead

J. W. Tompkins  
1891

Monument  
7'0" x 4'4"

Harriet F. 9-26  
Newcomb 1915

James Z.  
Newcomb 1900

Entire half

Sunken

No Tompkins on  
interment books.

20'

S.

25'

E

Edw. Sornborger

N 1/2

PERPETUAL CONTRACT.

on S 1/2

Scale— 5 Ft.—1 Inch

MT. HOPE CEMETERY, PLOT RECORD

RANGE } SECTION }

L

LOT NO.

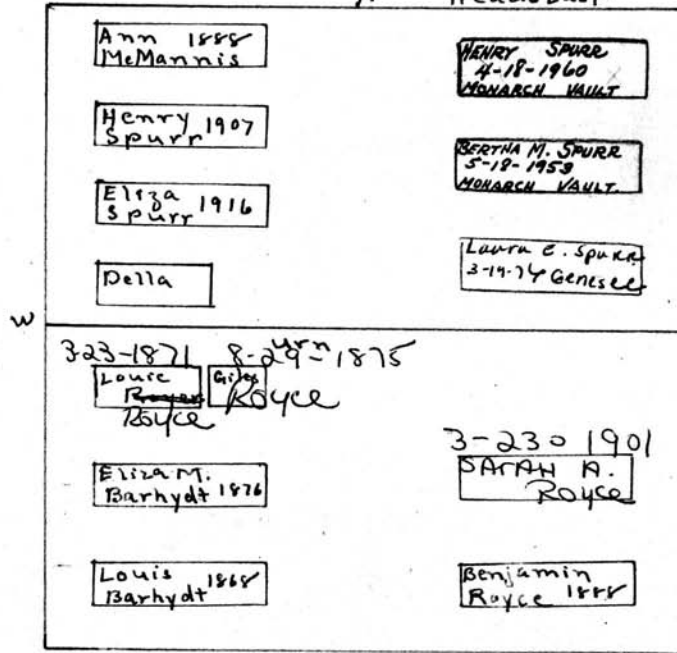
61

Form 1

Henry Spurr<sup>o</sup>  
PERPETUAL CONTRACT  
N 1/2

pe  
200<sup>00</sup>  
1/31/48

N Head East



EAST TIER  
Spaced 3 yrs. only

Benjamin Royce<sup>o</sup>

S 1/2

Scale: 1/4" = 1 Inch

MT. HOPE CEMETERY, PLOT RECORD

RANGE } SECTION

L

LOT NO.

62

Form 1

600<sup>00</sup>  
pe  
4-12-60

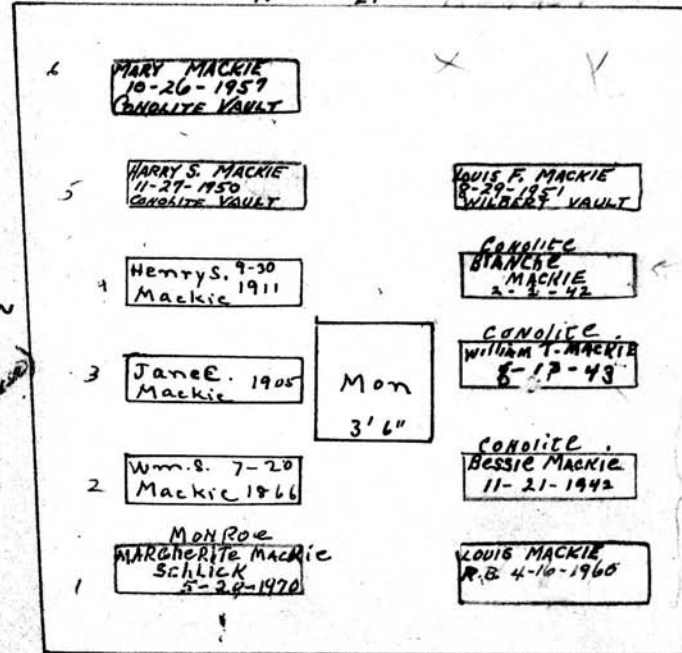
Get Deed

Henry S Mackie  
A 11

see GC

N 21'

Sole heirs  
Henry S. Mackie's children are:  
Harry S. Mackie  
Louis F. Mackie Sr  
Marquette Mackie Schlick  
Think Nephews have deed  
Who are the children of  
Wm T and Bessie Mackie (deceased)  
600<sup>00</sup>  
RC. 4-12-60



Head West  
E 20'  
H S.  
ONE EAST  
LINE  
Heads  
East

see Letter on File  
before making anymore interments 12-3-57

Scale: 5 Ft. = 1 Inch

MT. HOPE CEMETERY, PLOT RECORD

SECTION

L

LOT NO.

63

Form 1

White and Wood

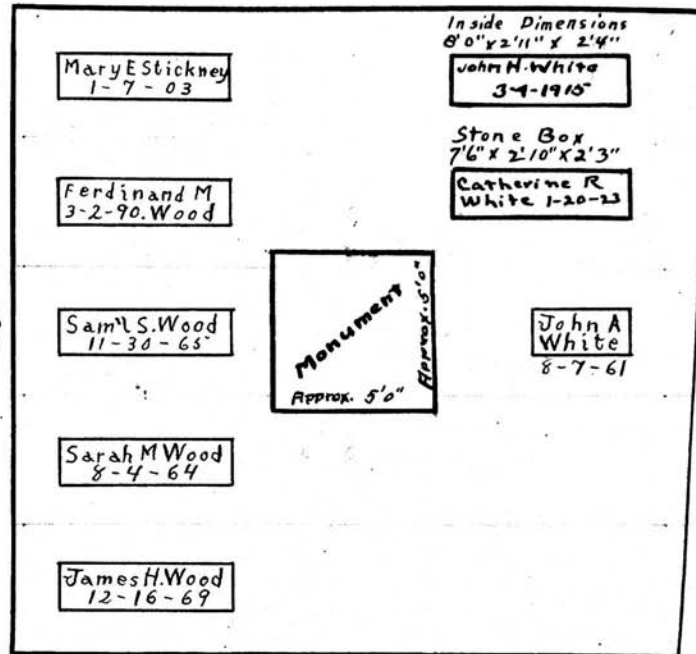
A11-63-L

PERPETUAL CONTRACT.

N  
21'-6"

W

20'



20'-6"

S

20'-6"

E

Scale 5 Ft. = 1 Inch

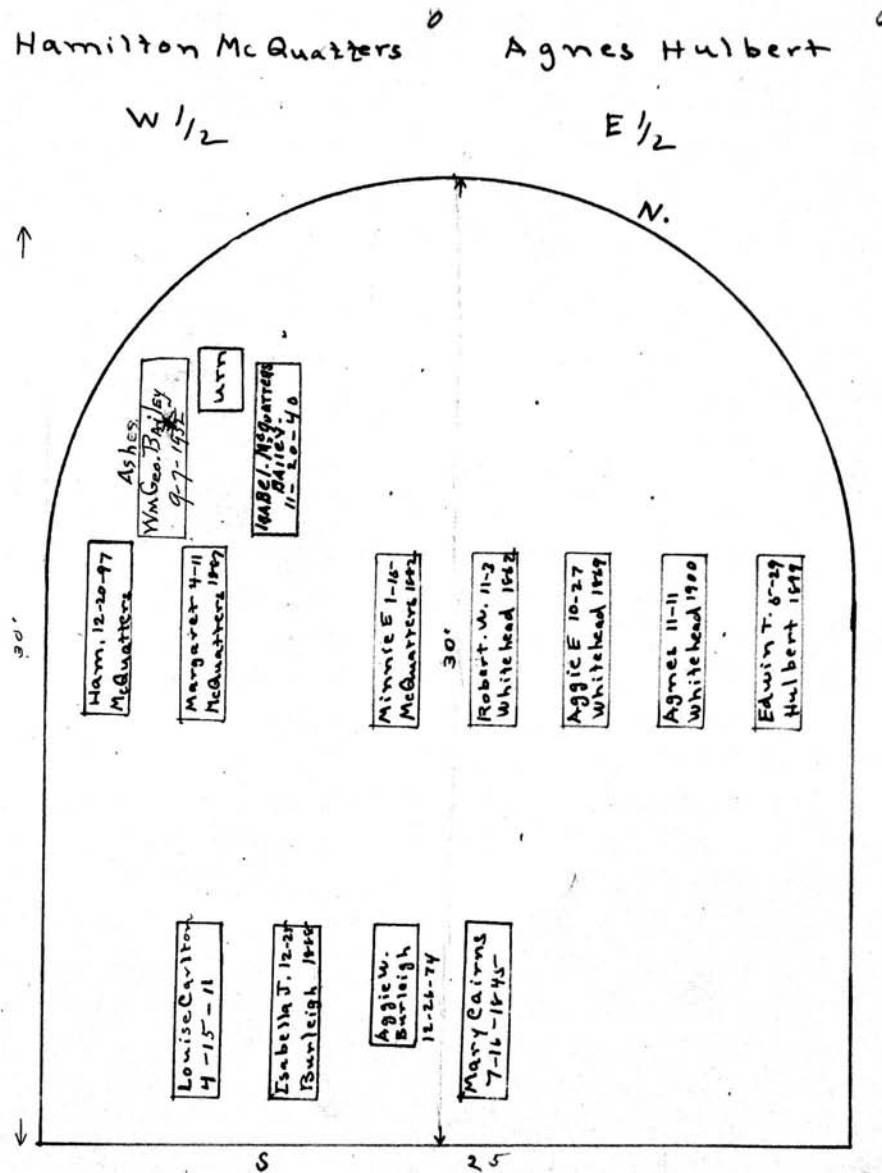
MT. HOPE CEMETERY, PLOT RECORD

RANGE }  
SECTION }

L LOT NO.

64

Form 1





MT. HOPE CEMETERY, PLOT RECORD

RANGE SECTION } L

LOT NO. 65

Form 1

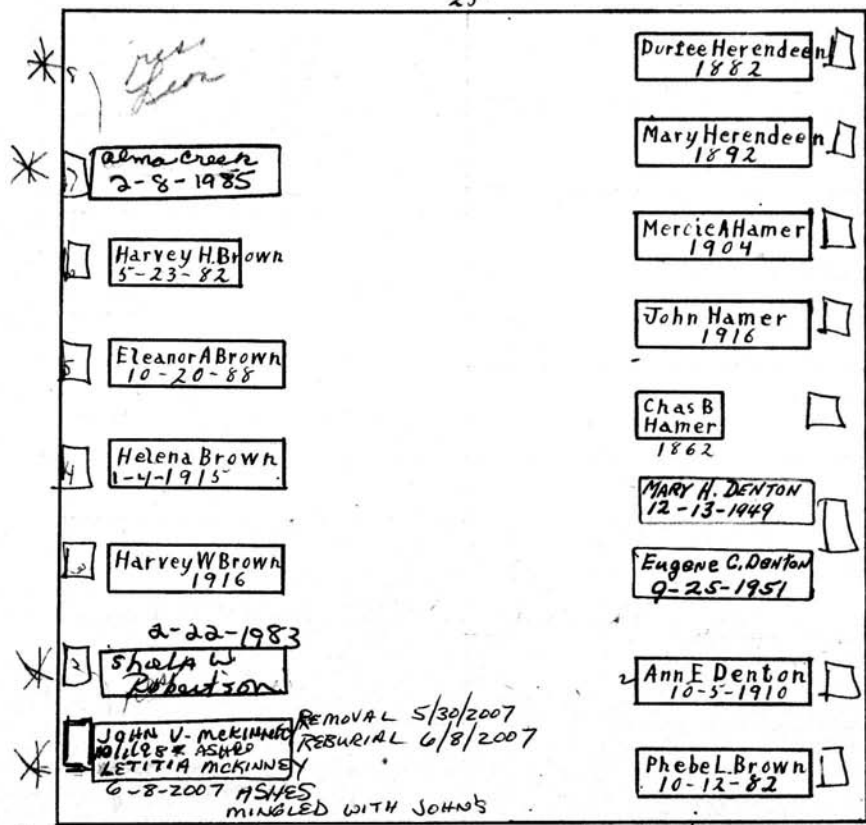
N

Harvey W. Brown  
All. 65

25'

W

E



City Reburial chand  
1, 2, 7, 8  
no c. due

S

Scale 5" Ft. = 1 inch

MT. HOPE CEMETERY, PLOT RECORD

RANGE / SECTION

L.

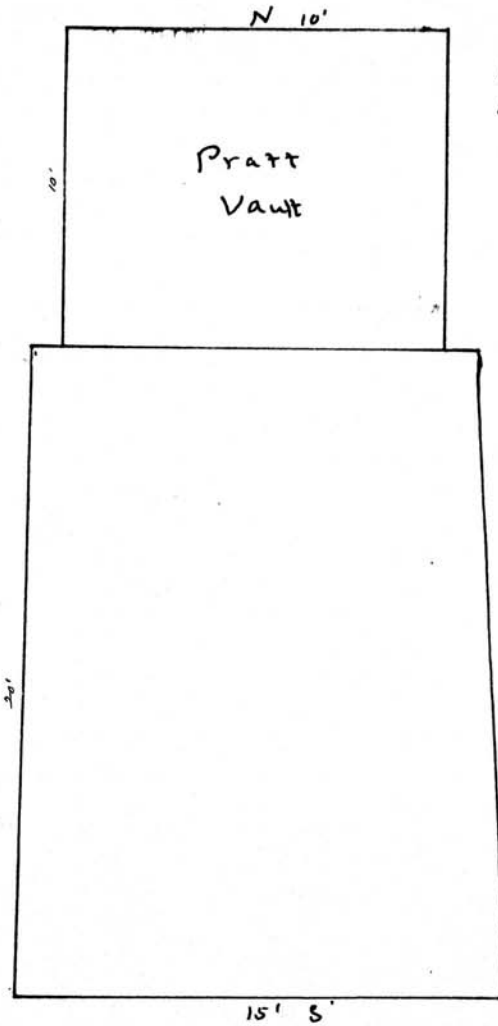
LOT NO.

66-66 1/2

Form 1

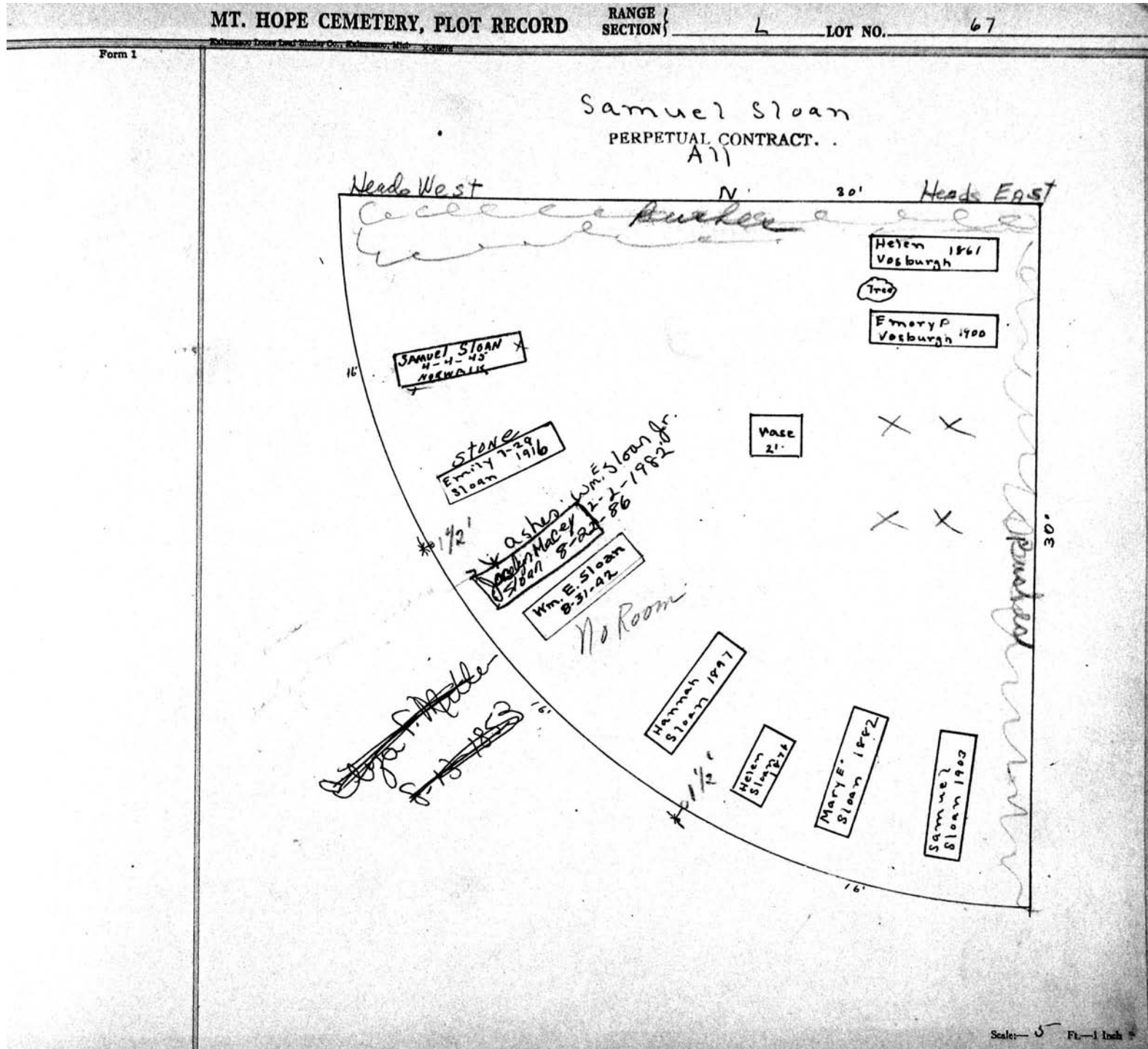
Almond Pratt

PERPETUAL CONTRACT.



Almond Pratt 3-17-75  
Mary R Pratt 12-7-72

Scale: 6 Ft. = 1 Inch



MT. HOPE CEMETERY, PLOT RECORD

RANGE SECTION

L

LOT NO.

68

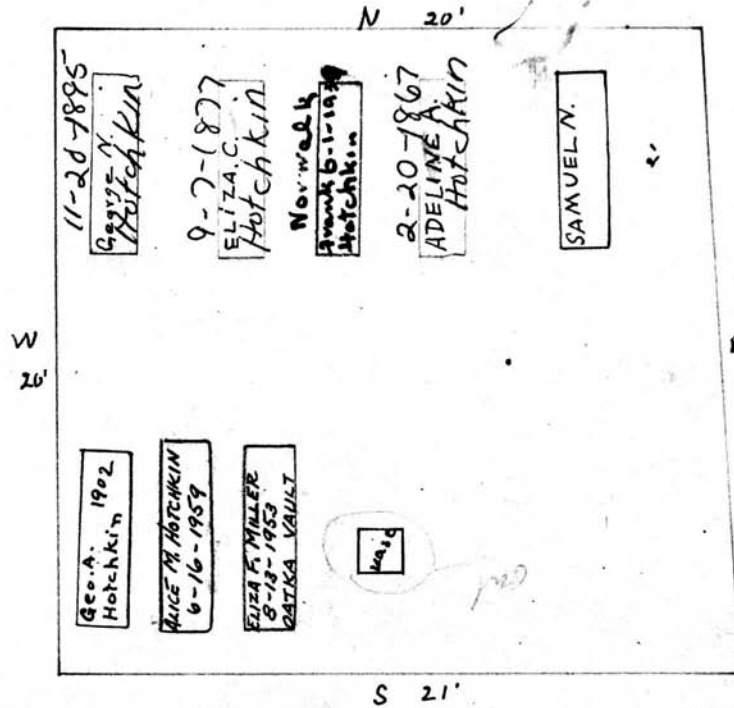
Form 1

Geo. M. Holt & Co. Registrar

PERPETUAL CONTRACT.

All

LRT Co.  
6-24-60  
Suggestion to put  
\$5000<sup>00</sup> addition  
on this lot



Scale: 5 Ft. = 1 inch

MT. HOPE CEMETERY, PLOT RECORD

RANGE SECTION

L

LOT NO.

69

Form 1

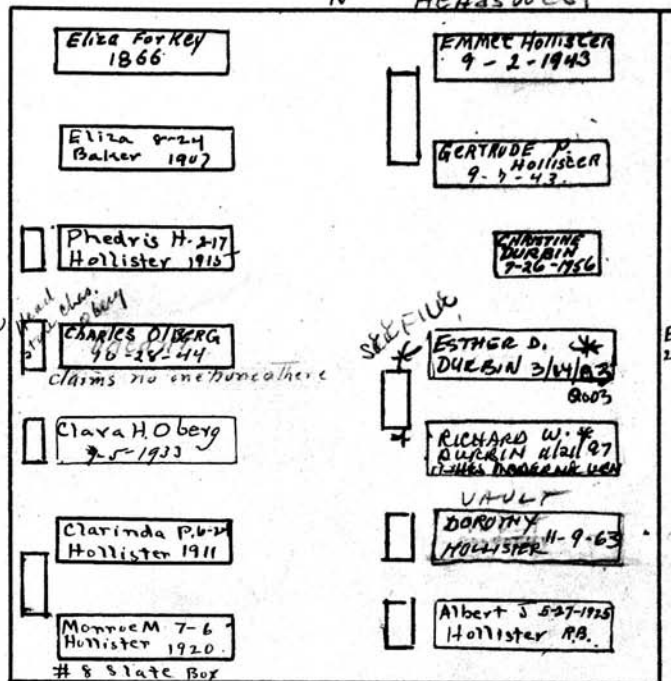
Monroe M. Hollister

All

See G.C.

V  
0/4/2

N HEADS West



5/20/43 See talden deed in improper hands

W  
Hand char. boy  
CHARLES O. BERG  
claims no one there

SEE FILE  
ESTHER D. DUBBIN  
RICHARD W. DUBBIN  
VAULT

E  
THESE 2 GRAVES ARE IN THE NAME OF RICHARD + ESTHER DUBBIN

# RICHARD + ESTHER DUBBIN WERE REFUNDED 2/7/1995 \$990.00 FOR 2 PREPAID CREMATIONS AND BURIAL IN 1997 DUE TO OVERSIGHT RICHARD WAS GIVEN PREPAID CREMATION + BURIAL

Scale - Pt. - 1 inch

MT. HOPE CEMETERY, PLOT RECORD

RANGE }  
SECTION } L

LOT NO. 70

Form 1

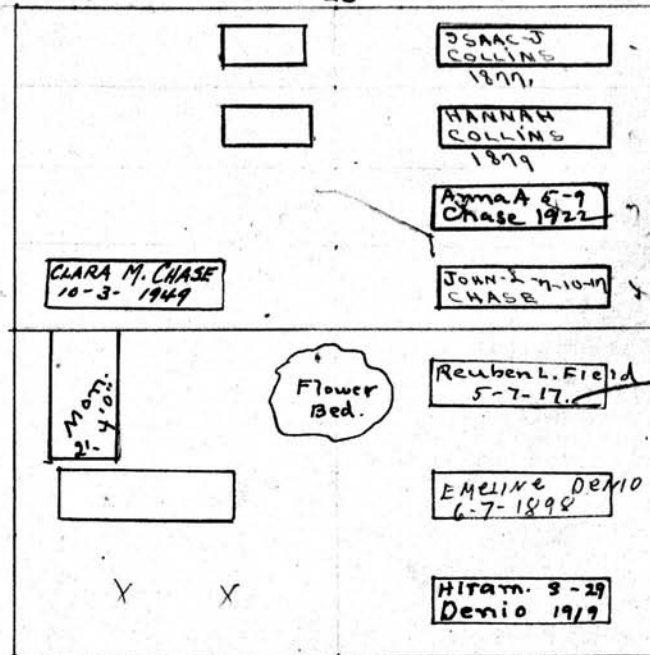
ISAAC P. COLLINS

N 1/2 - L

See G.C. N 20'

W

HEADS WEST



20'

E

Heads East

S

Chester Fields

See G.C.

Helen J. Fields S 1/2  
5-18-1866

Scale 5 ft. = 1 in.

**MT. HOPE CEMETERY, PLOT RECORD**

RANGE SECTION L LOT NO. 71

Form 1

B. Frank Enos

SEE FILE

NAMES OF GRAVES IN THIS PLOT

P.C. 2/24/05 3000

|  |  |
|--|--|
| <p>RUTH R. ENOS<br/>10-3-1850</p> <p>Frank M. Enos<br/>1-24-1936</p> <p>Baby</p> <p>Frankie E. ENOS<br/>7-31-1859</p> <p>MORTIMER B. ENOS<br/>7-26-1866</p> <p>Wife MARY ENOS<br/>10-19-1867</p> <p>#60 Con. oite<br/>Cavoline J. Y.<br/>Enos 6-23-1927</p> <p>Frank Enos<br/>1896</p> | <p>MARY E. GRANGER<br/># 4-22-2008</p> <p>Ashes<br/>MARY ENOS<br/>R.B. 8-22-56</p> <p>Mary F. ENOS<br/>1-21-1915</p> <p>Ashes<br/>MARIAN J. ENOS<br/>R.B. 9-25-53</p> <p>ARTHUR B. ENOS, R.B. 22-55<br/>ELEANOR E. FRIGER<br/>R.B. 12-17-59</p> <p>Wilbert<br/>Warren E. Williams<br/>1-9-1971</p> <p>Ashes MARIAN &amp; Root<br/>Edwin M. Root<br/>8-7-1969<br/>MONARCH</p> |
|--|--|

S 20' Heads west

E 20'

ASHES - Carolyn E. Griswold  
3/10/1982

ASHES OF ARTHUR B. ENOS TO GO IN GRAVE WITH MARIAN HIS WIFE

ALL CREMATIONS HERE AFTER

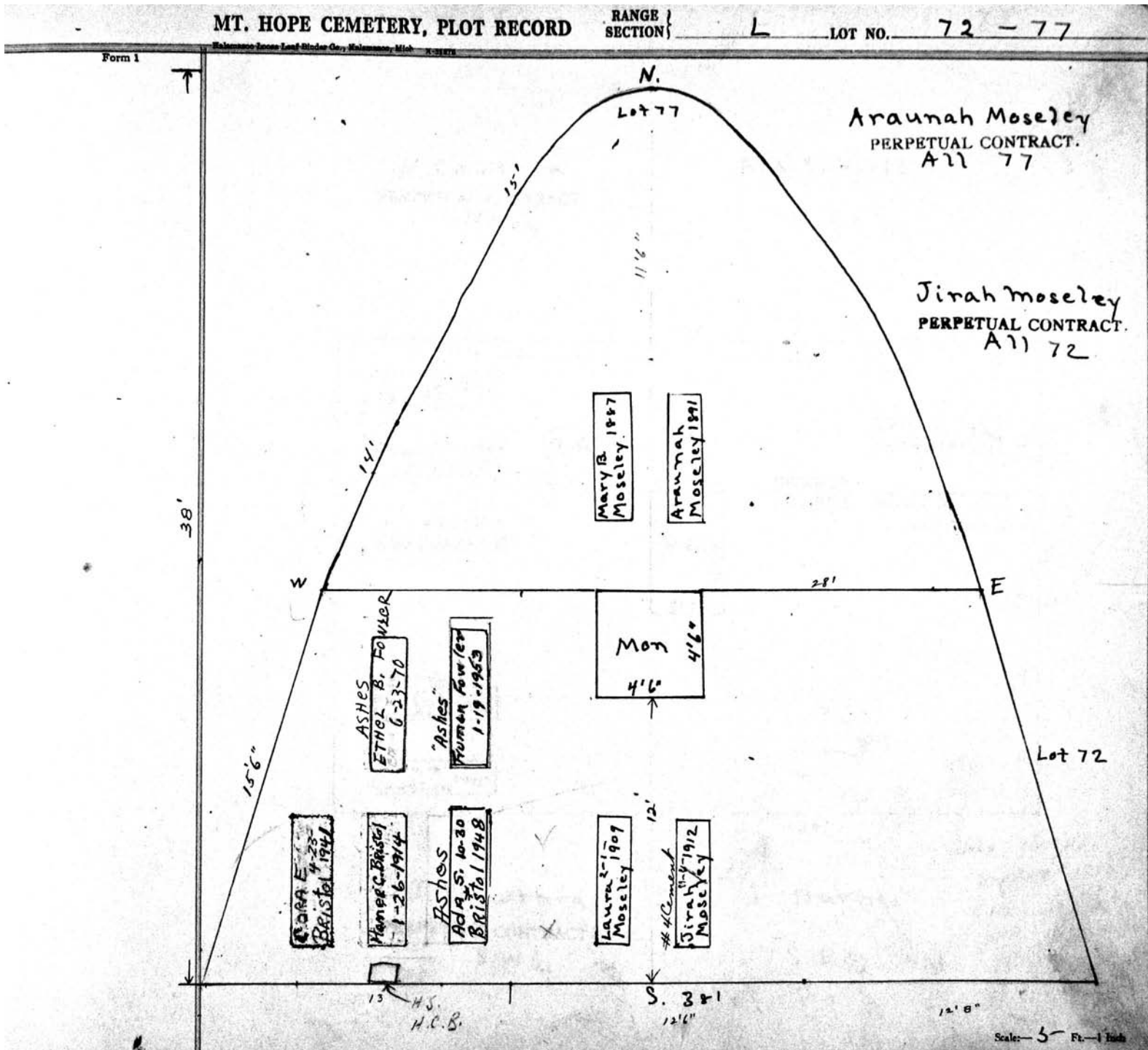
GRAVES ON EAST SIDE STAGGERED OVER 6" EACH TO THE SOUTH

Scale - 5 Ft. - 1 Inch

B. Frank Enos child  
4-17-1873

Arthur Enos  
12-30-1858

Mary E. Enos  
3-30-1880





MT. HOPE CEMETERY, PLOT RECORD

RANGE } SECTION }

L

LOT NO.

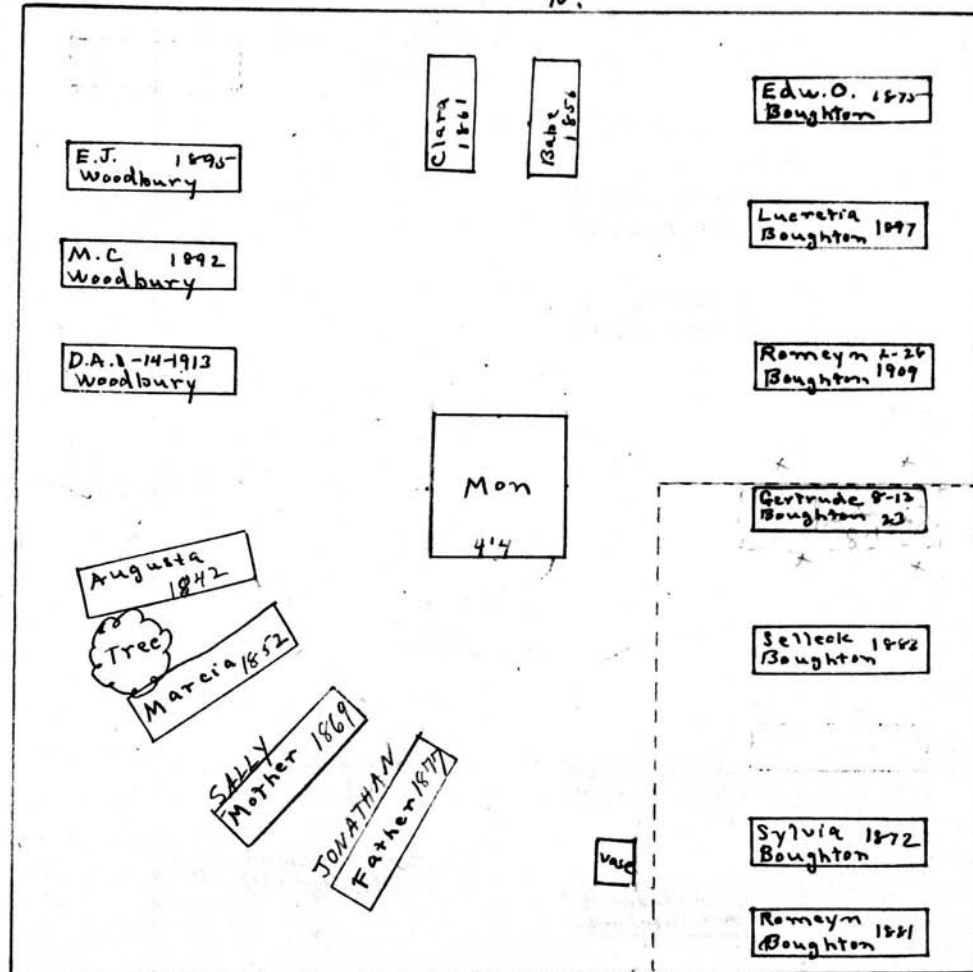
74

Form 1

Daniel Woodbury

PERPETUAL CONTRACT.

N 1/2 of E. Pt of 1/2 N.



Jonathan Woodbury

PERPETUAL CONTRACT.

W Pt of S 1/2

Scale: 6 Ft. = 1 Inch

MT. HOPE CEMETERY, PLOT RECORD

RANGE / SECTION

L

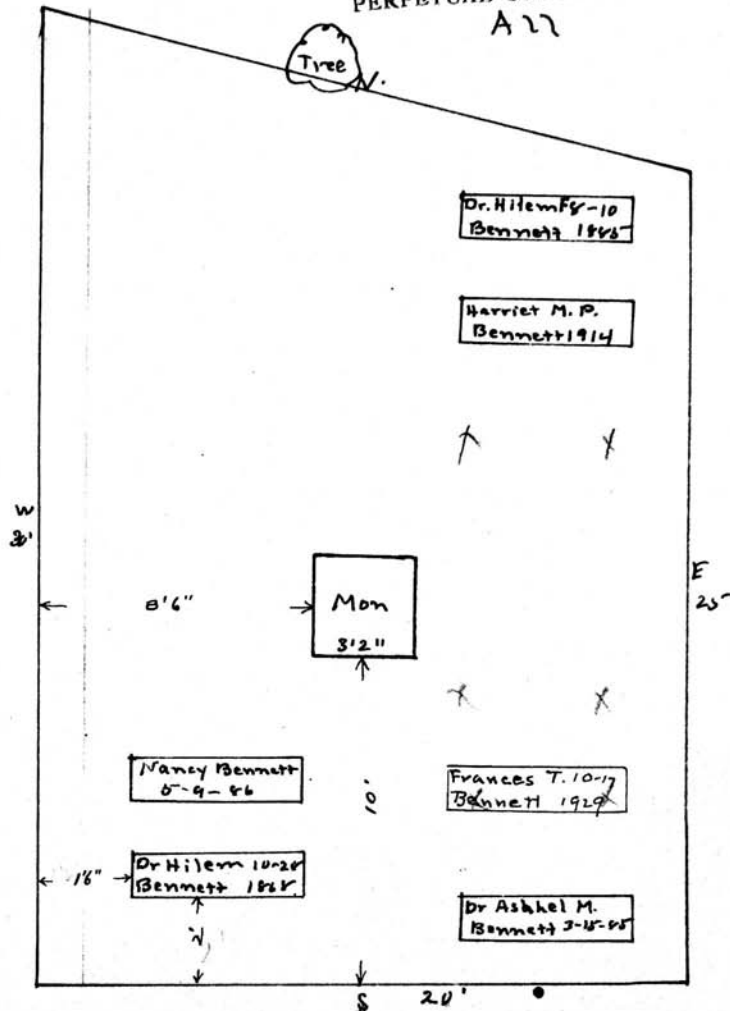
LOT NO.

75

Form 1

Hilem, H.F. and A.M. Bennett.

PERPETUAL CONTRACT.  
A 27



Scale: 3/4" = 1 Foot

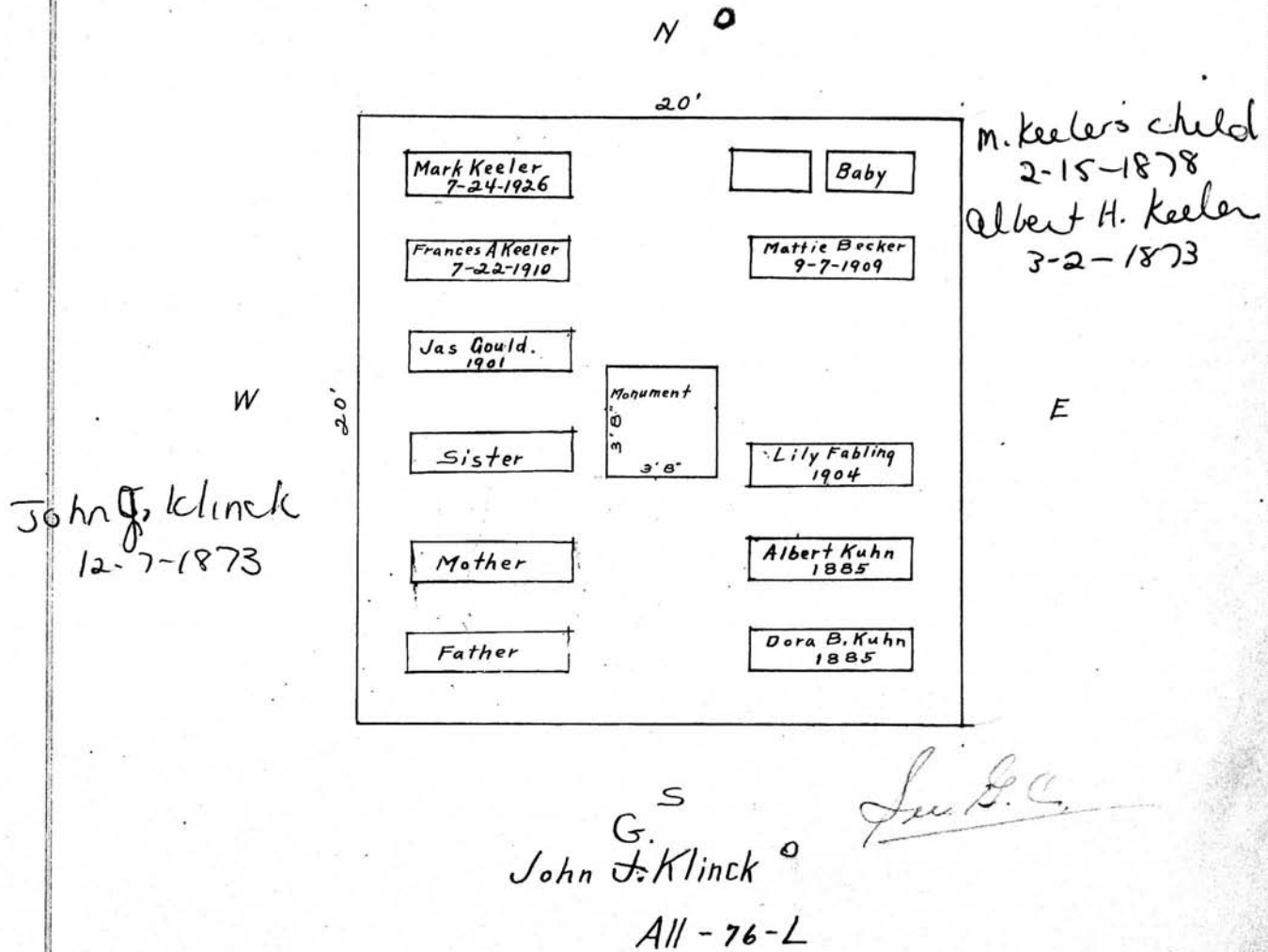
MT. HOPE CEMETERY, PLOT RECORD

RANGE }  
SECTION }

L

LOT NO. 76

Form 1



MT. HOPE CEMETERY, PLOT RECORD

RANGE } L  
SECTION }

LOT NO. 78

Form 1

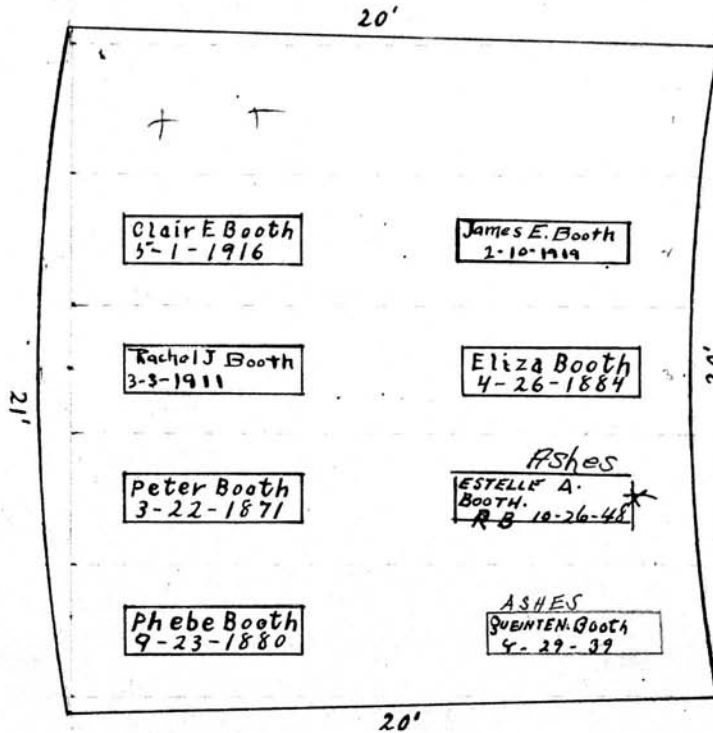
N

For 77 see 72

James E Booth

PERPETUAL CONTRACT

W



S

Scale— 5" Ft.—1 Inch

MT. HOPE CEMETERY, PLOT RECORD

RANGE SECTION L

LOT NO. 79

Form 1

Kalamazoo Loose Leaf Binder Co., Kalamazoo, Mich. X-5500

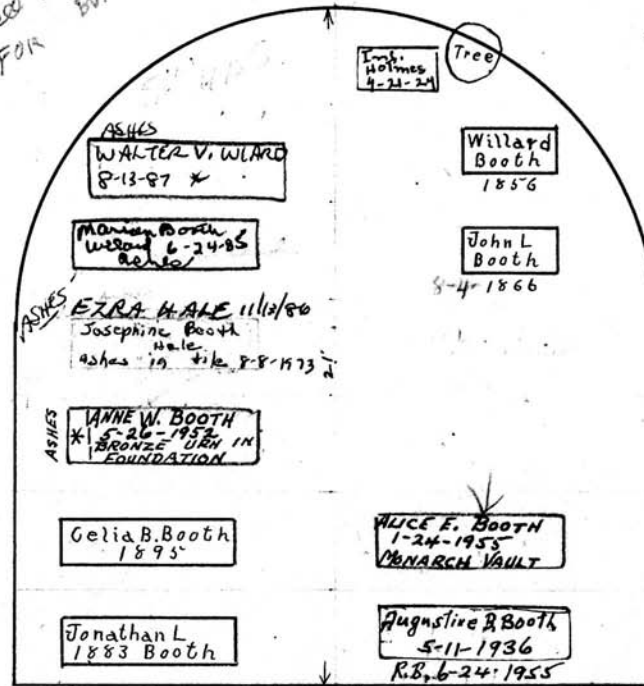
N

J. L. Booth  
All. 79  
PERPETUAL CONTRACT

See File  
FOR BURIALS

W

E



Heads West 20'

45000  
4/1/04  
50000  
1/4/09

S

Scale - 5" Ft. - 1 Inch

MT. HOPE CEMETERY, PLOT RECORD

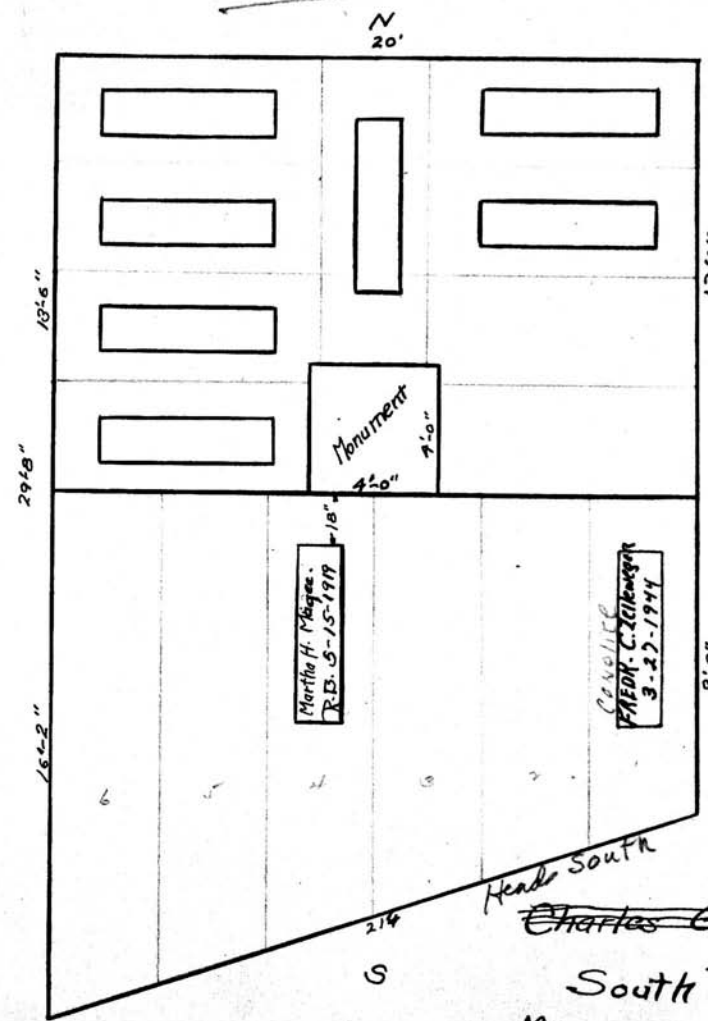
SECTION } L

LOT NO.

80

Form 1

L. D. Patterson<sup>o</sup>  
North Part  
Sec. G. C.



HARRIET PATTERSON 1870  
 ANNE " 1890  
 JANE " 1886  
 SANFORD W. " 1887  
 W. DOW " 1895  
 MARY E. WIEDEMAN 1899  
 FRED " 1898

Sec. G. C.  
~~Charles G. Gerhard~~  
 South Part  
 Magee + Zellweger  
 Zellweger owns. 1-2  
 Magee " 3-4-5-6.

Scale 5 Ft. = 1 Inch

MT. HOPE CEMETERY, PLOT RECORD

RANGE SECTION L

LOT NO. 81

Form 1

Kalamazoo, Leora East Binder Co., Kalamazoo, Mich. 49001

Martin S. Newton<sup>o</sup>  
West.  $\frac{1}{2}$

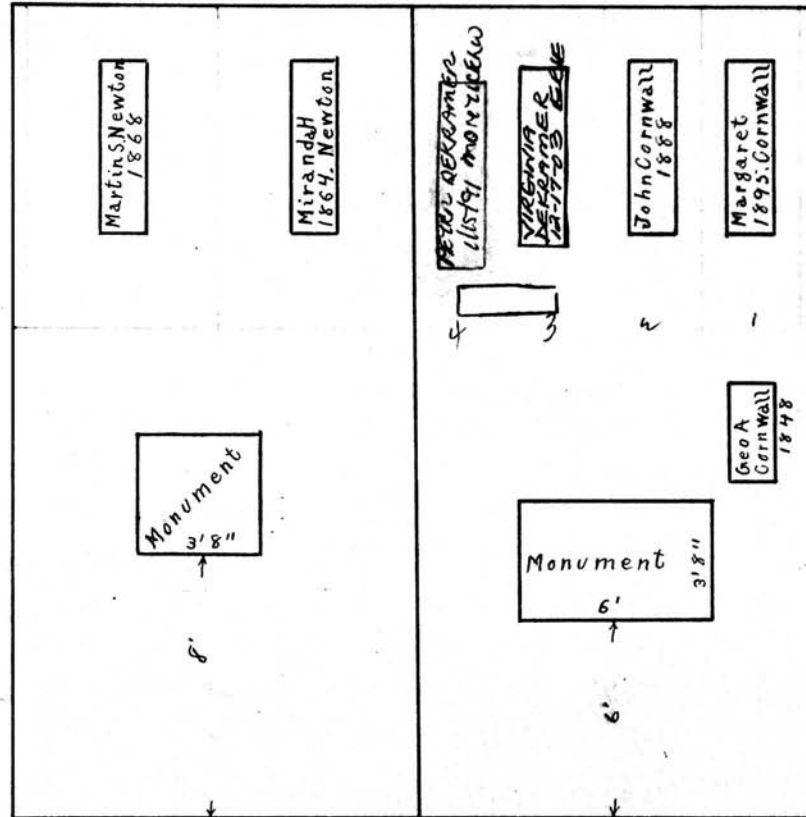
Alice E. Burton<sup>o</sup>  
East.  $\frac{1}{2}$

W

E

25'

25'



*covered by Edward Cornwall see file*

S

Scale - 5" = 1'

MT. HOPE CEMETERY, PLOT RECORD

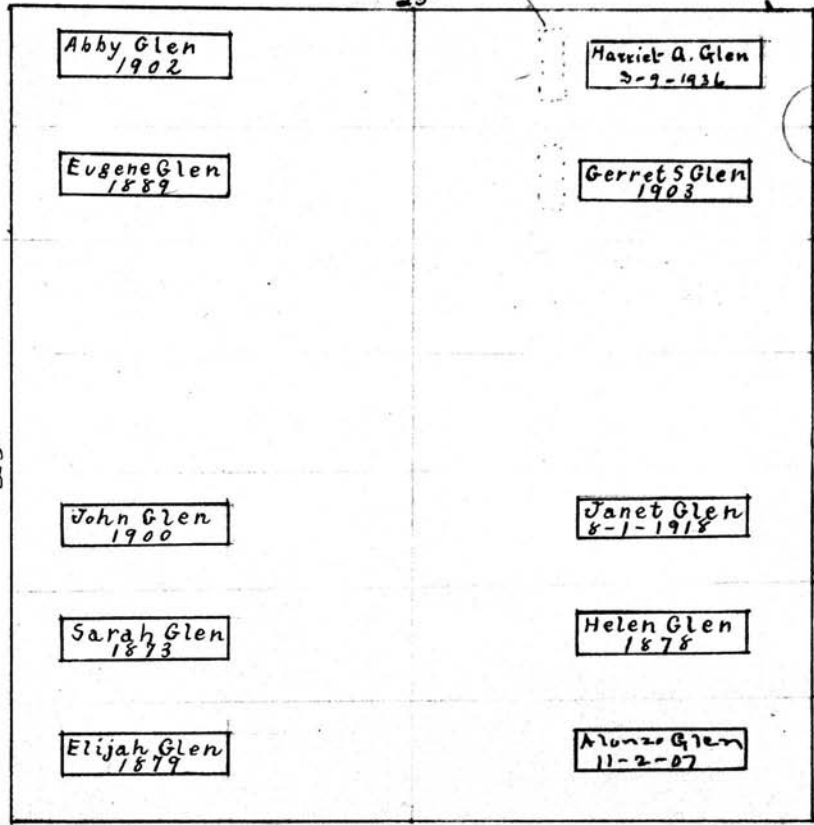
SECTION } L

LOT NO. 82

Form 1

E

*Handwritten note:*  
25' 25' 25'  
Handwritten note:



N

S

*Elijah M K Glen*

PERPETUAL CONTRACT

W

Scale 5" = 100'



MT. HOPE CEMETERY, PLOT RECORD

RANGE SECTION

L

LOT NO.

83

Form 1

Edgar P. Reed.

Edmund Mortimer

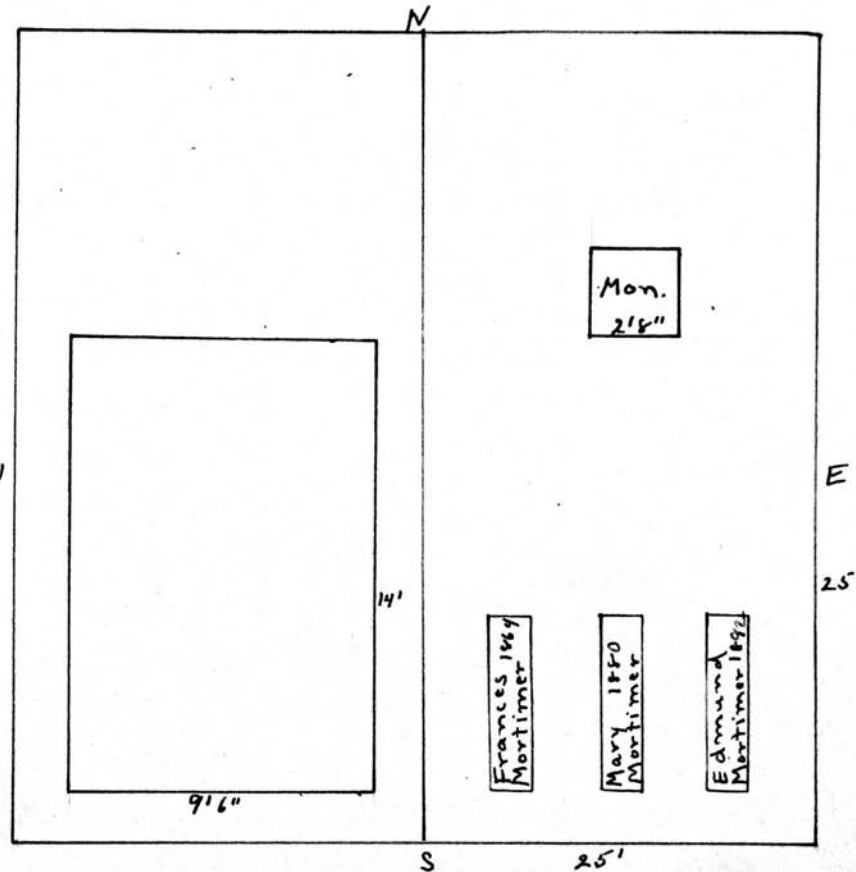
PERPETUAL CONTRACT.

PERPETUAL CONTRACT.

W 1/2

E 1/2

Helen M. Reed Upper Left 2-3-23  
 Edgar P. Reed Upper Right 10-16-23  
 Louis M Reed Lower Right 6-30-24  
 Clara Reed Stroud Lower Left 11-8-1950 Ashes  
 R.B.



size of crypts } measurements O.K. 10-16-23  
 6'5 1/2" Long } crypts will not take  
 2'2 1/2" Wide } casket larger than 5-9  
 1'9" High.

Scale: 5 Ft. = 1 Inch

MT. HOPE CEMETERY, PLOT RECORD

RANGE } SECTION }

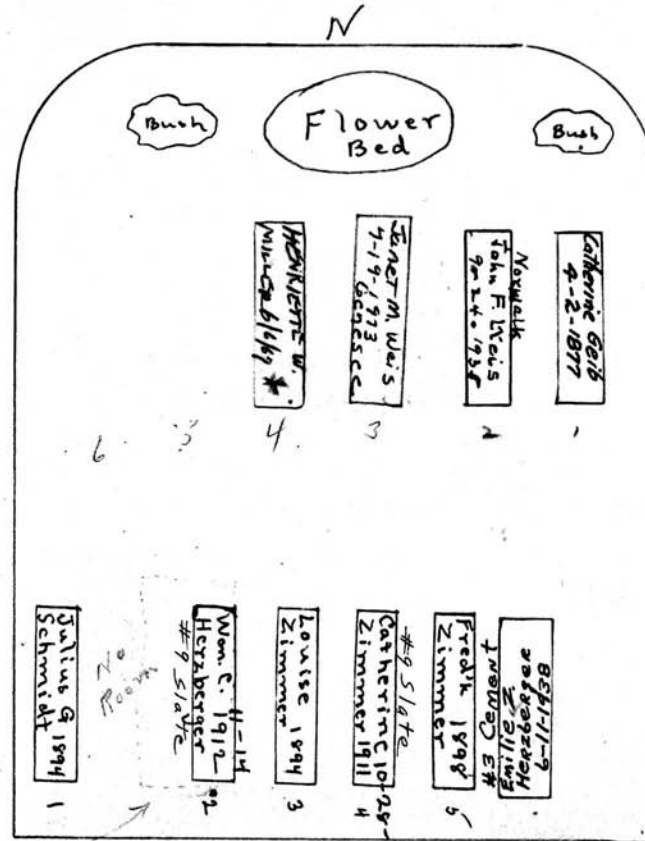
L

LOT NO.

84

Form 1

*Planting  
see file*



*Heads South*

1 *Julius G. Schmidt*  
 2 *Mon. C. 1912-92  
Herrberger  
#9 slate*  
 3 *Louise 1894  
Zimmer*  
 4 *Catherine 10-28-  
Zimmer 1911*  
 5 *#9 slate  
Catherine 10-28-  
Zimmer 1911*  
 6 *Frederick 1898  
Zimmer*  
 7 *Frederick 1898  
Zimmer*  
 8 *Frederick 1898  
Zimmer*  
 9 *Frederick 1898  
Zimmer*  
 10 *Frederick 1898  
Zimmer*  
 11 *Frederick 1898  
Zimmer*  
 12 *Frederick 1898  
Zimmer*  
 13 *Frederick 1898  
Zimmer*  
 14 *Frederick 1898  
Zimmer*  
 15 *Frederick 1898  
Zimmer*  
 16 *Frederick 1898  
Zimmer*  
 17 *Frederick 1898  
Zimmer*  
 18 *Frederick 1898  
Zimmer*  
 19 *Frederick 1898  
Zimmer*  
 20 *Frederick 1898  
Zimmer*  
 21 *Frederick 1898  
Zimmer*  
 22 *Frederick 1898  
Zimmer*  
 23 *Frederick 1898  
Zimmer*  
 24 *Frederick 1898  
Zimmer*  
 25 *Frederick 1898  
Zimmer*  
 26 *Frederick 1898  
Zimmer*  
 27 *Frederick 1898  
Zimmer*  
 28 *Frederick 1898  
Zimmer*  
 29 *Frederick 1898  
Zimmer*  
 30 *Frederick 1898  
Zimmer*  
 31 *Frederick 1898  
Zimmer*  
 32 *Frederick 1898  
Zimmer*  
 33 *Frederick 1898  
Zimmer*  
 34 *Frederick 1898  
Zimmer*  
 35 *Frederick 1898  
Zimmer*  
 36 *Frederick 1898  
Zimmer*  
 37 *Frederick 1898  
Zimmer*  
 38 *Frederick 1898  
Zimmer*  
 39 *Frederick 1898  
Zimmer*  
 40 *Frederick 1898  
Zimmer*  
 41 *Frederick 1898  
Zimmer*  
 42 *Frederick 1898  
Zimmer*  
 43 *Frederick 1898  
Zimmer*  
 44 *Frederick 1898  
Zimmer*  
 45 *Frederick 1898  
Zimmer*  
 46 *Frederick 1898  
Zimmer*  
 47 *Frederick 1898  
Zimmer*  
 48 *Frederick 1898  
Zimmer*  
 49 *Frederick 1898  
Zimmer*  
 50 *Frederick 1898  
Zimmer*  
 51 *Frederick 1898  
Zimmer*  
 52 *Frederick 1898  
Zimmer*  
 53 *Frederick 1898  
Zimmer*  
 54 *Frederick 1898  
Zimmer*  
 55 *Frederick 1898  
Zimmer*  
 56 *Frederick 1898  
Zimmer*  
 57 *Frederick 1898  
Zimmer*  
 58 *Frederick 1898  
Zimmer*  
 59 *Frederick 1898  
Zimmer*  
 60 *Frederick 1898  
Zimmer*  
 61 *Frederick 1898  
Zimmer*  
 62 *Frederick 1898  
Zimmer*  
 63 *Frederick 1898  
Zimmer*  
 64 *Frederick 1898  
Zimmer*  
 65 *Frederick 1898  
Zimmer*  
 66 *Frederick 1898  
Zimmer*  
 67 *Frederick 1898  
Zimmer*  
 68 *Frederick 1898  
Zimmer*  
 69 *Frederick 1898  
Zimmer*  
 70 *Frederick 1898  
Zimmer*  
 71 *Frederick 1898  
Zimmer*  
 72 *Frederick 1898  
Zimmer*  
 73 *Frederick 1898  
Zimmer*  
 74 *Frederick 1898  
Zimmer*  
 75 *Frederick 1898  
Zimmer*  
 76 *Frederick 1898  
Zimmer*  
 77 *Frederick 1898  
Zimmer*  
 78 *Frederick 1898  
Zimmer*  
 79 *Frederick 1898  
Zimmer*  
 80 *Frederick 1898  
Zimmer*  
 81 *Frederick 1898  
Zimmer*  
 82 *Frederick 1898  
Zimmer*  
 83 *Frederick 1898  
Zimmer*  
 84 *Frederick 1898  
Zimmer*  
 85 *Frederick 1898  
Zimmer*  
 86 *Frederick 1898  
Zimmer*  
 87 *Frederick 1898  
Zimmer*  
 88 *Frederick 1898  
Zimmer*  
 89 *Frederick 1898  
Zimmer*  
 90 *Frederick 1898  
Zimmer*  
 91 *Frederick 1898  
Zimmer*  
 92 *Frederick 1898  
Zimmer*  
 93 *Frederick 1898  
Zimmer*  
 94 *Frederick 1898  
Zimmer*  
 95 *Frederick 1898  
Zimmer*  
 96 *Frederick 1898  
Zimmer*  
 97 *Frederick 1898  
Zimmer*  
 98 *Frederick 1898  
Zimmer*  
 99 *Frederick 1898  
Zimmer*  
 100 *Frederick 1898  
Zimmer*

*S 201. ORDER ON FILE*

*This slate vault extends into space as indicated net. Room enough for interment*

Frederick Zimmer

PERPETUAL CONTRACT.

A 12

Scale: 5 Ft. = 1 Inch

MT. HOPE CEMETERY, PLOT RECORD

RANGE } SECTION }

L

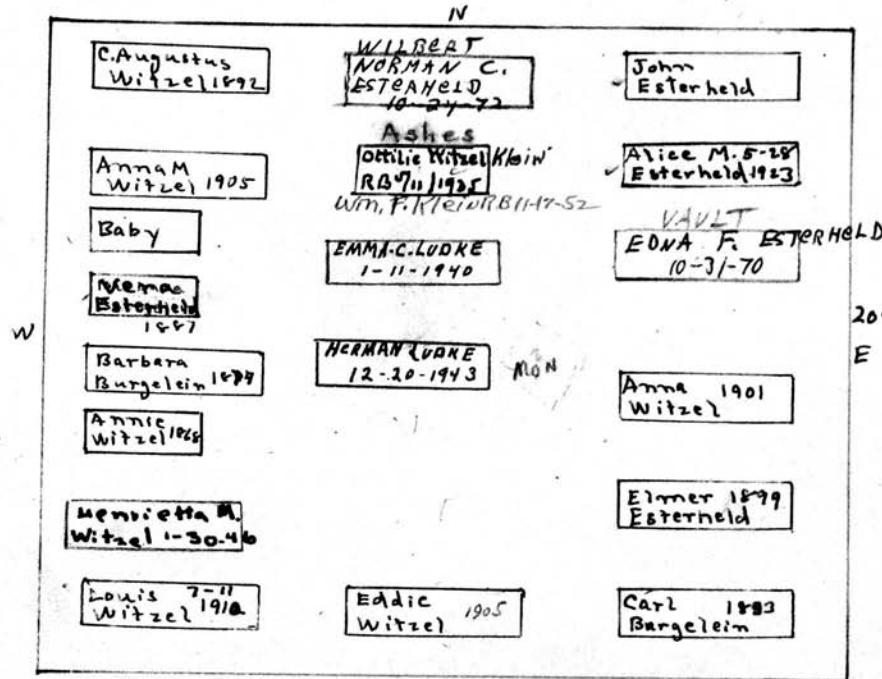
LOT NO.

85

Form 1

Augustus Weitzel

All



S 25-

20' E

Scale - 0 Ft. - 1 Inch

MT. HOPE CEMETERY, PLOT RECORD

SECTION

L

LOT NO.

86

Form 1

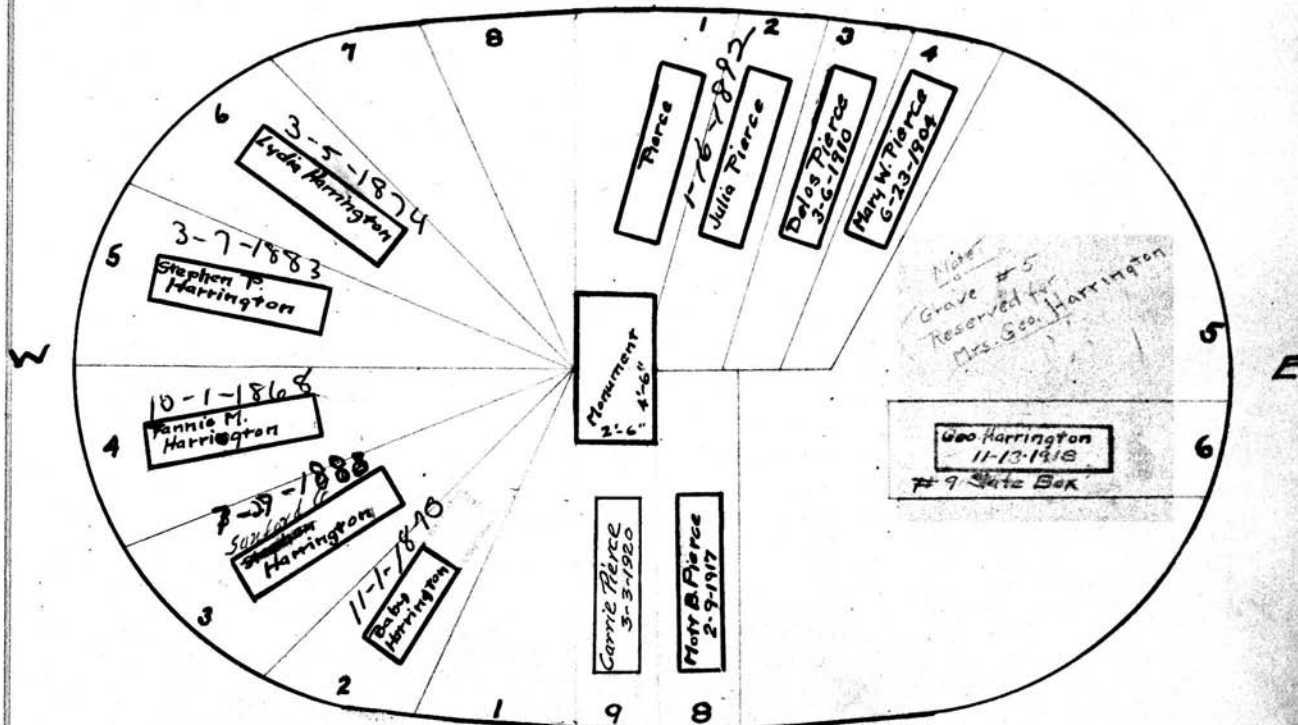
S. G. Harrington<sup>o</sup>

West 1/2 - 86-L

M. B. Pierce<sup>o</sup>

East 1/2 - 86-L

N  
Su. L.C.



P.C. 1500<sup>00</sup>  
quoted 8/12/54

Note  
Monument can be moved 18' to the south. No foundation under it so as to allow nos 7 and 8 to be buried in.

Scale 5 ft. = 1 inch

**MT. HOPE CEMETERY, PLOT RECORD**      RANGE } SECTION }      L      LOT NO.      87

Form 1

Mary Taylor 0

All

N 18'

3'

W 20'

Andrew J. S. - E Taylor 1864

Scale: 8 Ft. = 1 Inch

Form 1

MT. HOPE CEMETERY, PLOT RECORD

RANGE / SECTION } L LOT NO. 88

Wm Ware 0

All

N.

|                                 |                              |
|---------------------------------|------------------------------|
|                                 | Mary McGraw<br>Hood 1906 1-5 |
| John F 3-21<br>Russell 1875     | Frankie<br>Russell 1879      |
| Cynthia A.D.<br>Russell 4-13-14 | Marshall<br>1867             |
| Anna A Russell<br>8-13-12       |                              |
|                                 |                              |
|                                 |                              |

MARY JANE WARE  
May 10-1889

ABIGAIL A. RUSSELL  
OCT-27-1889

WM. WARE  
Aug 6-1876

RENJ. WARE  
7-27-1870

CLINTON WARE  
OCT-27-1878

Heads west S 20

Scale 6 Ft. = 1 Inch

MT. HOPE CEMETERY, PLOT RECORD

RANGE SECTION

L

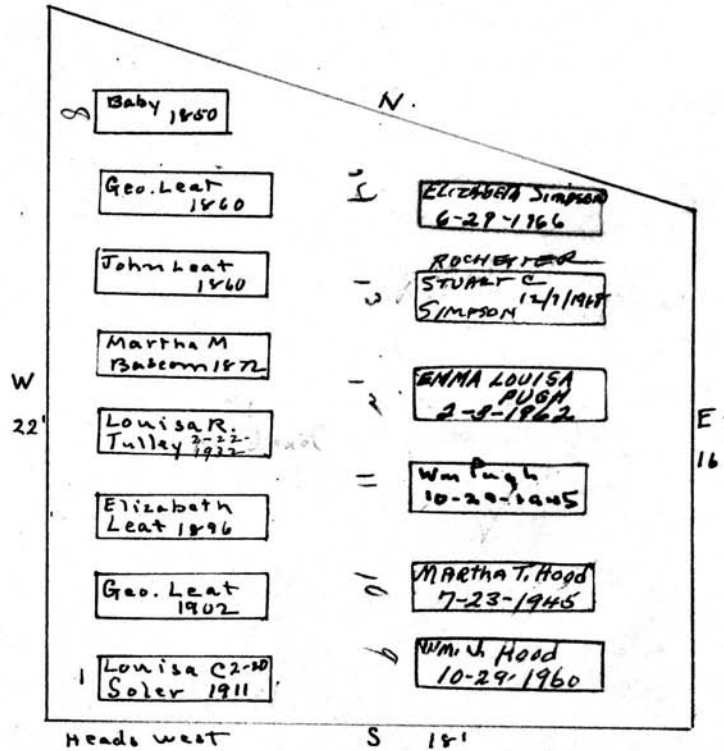
LOT NO.

89

Form 1

Geo. Leat

All



P.C.  
5000  
11/150

Scale 0 1 foot

MT. HOPE CEMETERY, PLOT RECORD

RANGE }  
SECTION }

L.

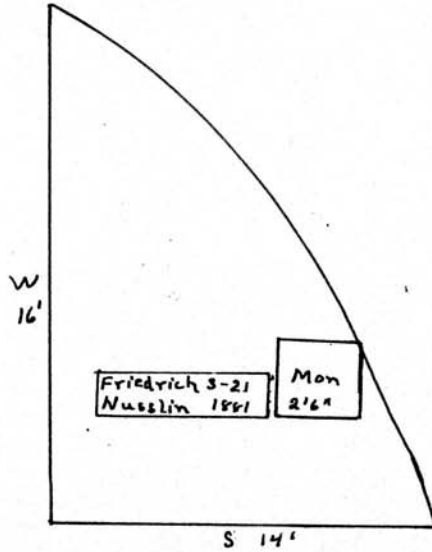
LOT NO.

89 1/2

Form 1

Lilly Nusslin

All



Scale: 5 Ft. = 1 Inch



**MT. HOPE CEMETERY, PLOT RECORD**

RANGE SECTION } L LOT NO. 90-90 1/2 - 90 3/4

Form 1

*Morey - Warner*  
**PERPETUAL CONTRACT**  
*G. W.P. + 90 = All 90 1/2*

**PERPETUAL CONTRACT.**  
*on E.P. of 90 & All 90 3/4*

*WARRANT DEED - Warner Part*

North
58'4"

West
29'
East

South
52'4"

|  |  |
|--|--|
| <p>1 John B. Morey 9-11-1890</p> <p>2 Ann Maria Morey 10-3-1872</p> <p>3 Fred. S. Morey 3-14-1863</p> <p>4 Frances L. Morey 10-31-1875</p> <p>5 Mary M. Morey 8-11-1877</p> <p>6 Franc G. Morey 8-20-1880</p> <p>7 Horatio Gates Warner 1876</p> <p>8 Sarah Warner 1887</p> <p>9 John B. Y. Warner 4-11-1918</p> <p>10 Jacob Conklin Brown 6-29-1918</p> <p>11 Horatio Douglas Warner 1879</p> <p>12 Gertrude Franclot Warner 1873</p> | <p>13 Mary Robergall Warner 1868</p> <p>14 Sarah Ketchum Warner 1864</p> <p>15 Horatio Douglas Warner 1862</p> <p>16 Clara Douglas Warner 6-4-1912</p> <p>17 Wm Douglas Warner. 9-11-1914 7 30 Days old</p> <p>18 Alida R. W. Brown. 1921</p> <p>19 Mary F Warner. 11-17-1926</p> <p>20 John E Morey. 10-24-1927</p> <p>21 Alice Morey Chatsley 8-1-1925</p> <p>22 Wm D Trull 6-13-1924</p> <p>23 RICHARD FRONCHOT WARNER 7-24-1951</p> <p>24 Abby Trazar WARNER 1-15-1973</p> |
|--|--|

MT. HOPE CEMETERY, PLOT RECORD

RANGE SECTION

L

LOT NO.

91

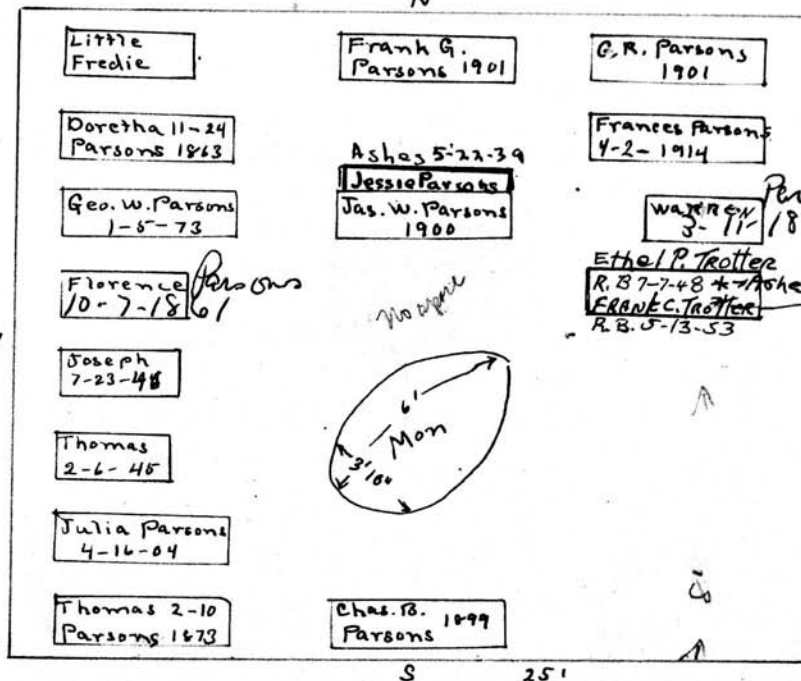
Form 1

Julia and Cornelius Parsons

(See G.C. F.C.P. Pt)

All

N



600<sup>00</sup> - Whole lot

1/4 = 150<sup>00</sup>  
1/4 = 150<sup>00</sup>  
1/2 = 300<sup>00</sup>  
P.C.  
3-4-58

SEE - file - 8/2/1948  
J.M.

Scale - 5 Ft. - 1 Inch

MT. HOPE CEMETERY, PLOT RECORD

RANGE }  
SECTION }

L

LOT NO.

92

Form 1

*This is one plot  
for Theodore Beverly  
Jones*

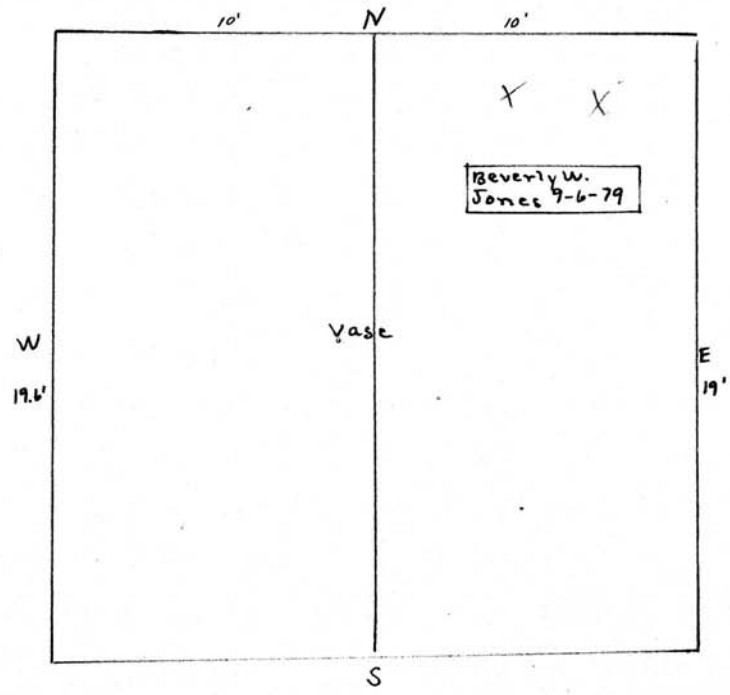
~~Edward W Peck~~ Beverly W. Jones  
Theodore B Jones.

W 1/2

E 1/2

*See  
GC*

26



Scale— 5 Ft.—1 Inch

MT. HOPE CEMETERY, PLOT RECORD

RANGE } L  
SECTION }

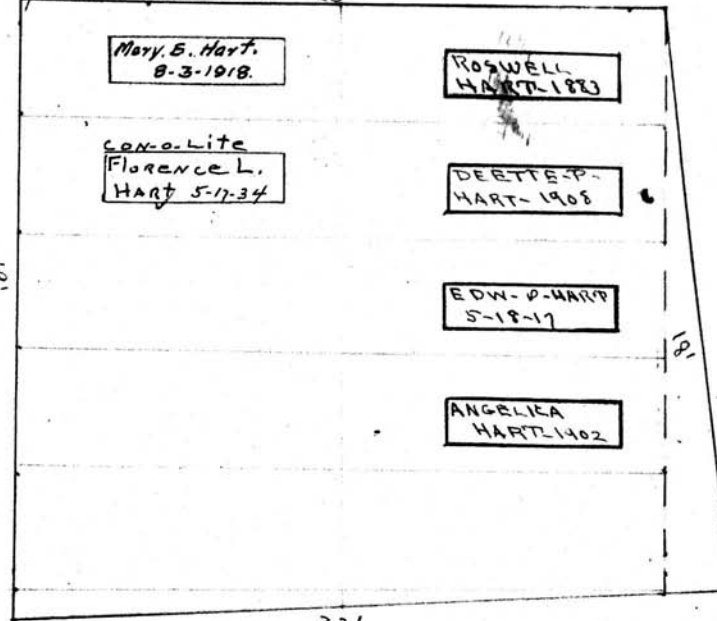
LOT NO. 93

Form 1

DEETIE P. HART

ALL-93-L N

Spaced 5 Graves 20



pe. 500<sup>00</sup>  
5-15-58

P.C  
1/13/36 + 1-16-41  
Spec. on imp r/plots 206<sup>00</sup>  
Long water + care 600<sup>00</sup>

Section 5

MT. HOPE CEMETERY, PLOT RECORD

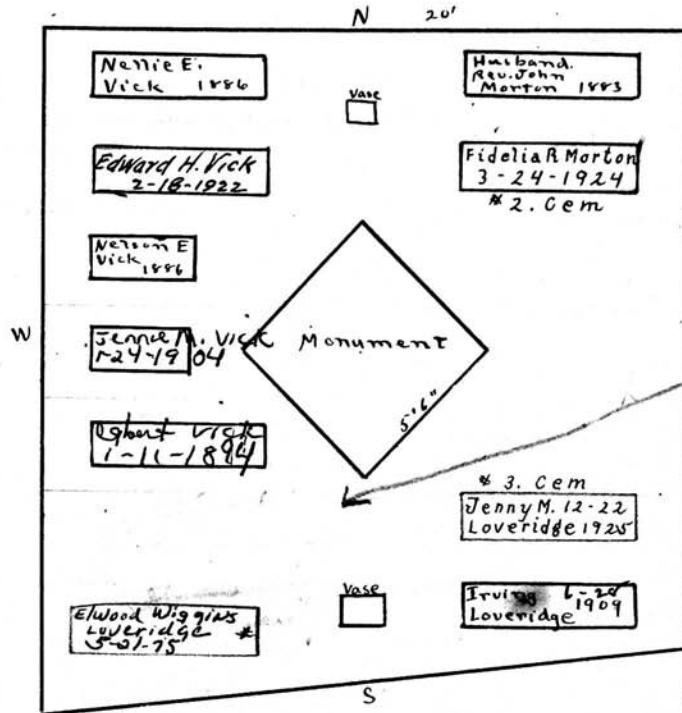
RANGE }  
SECTION }

LOT NO.

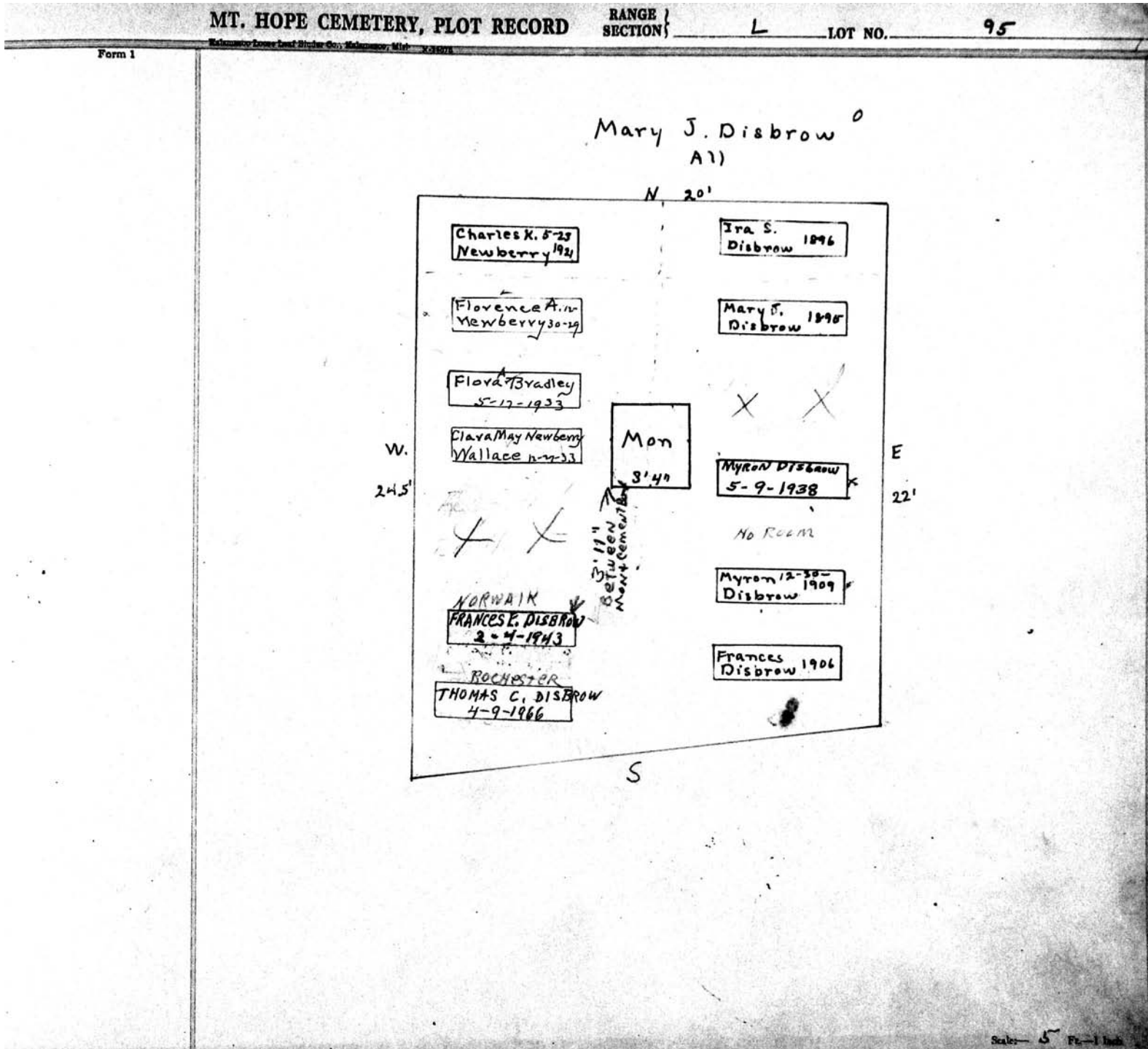
94

Form 1

Fidelia Morton  
PERPETUAL CONTRACT.



Scale: 5 ft. = 1 inch



MT. HOPE CEMETERY, PLOT RECORD

RANGE } SECTION }

L

LOT NO.

96

Form 1

Malcoms Loose Leaf Binder Co., Malcoms, Mich. X-32074

PERPETUAL CONTRACT

Hiram L. Barker

PC  
11/16/69  
567.00

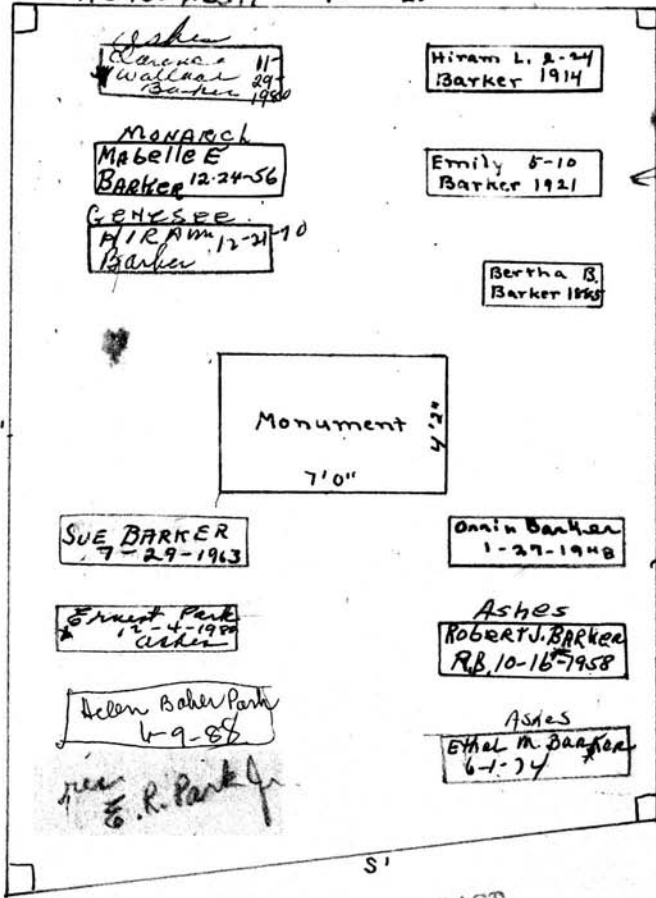
All

Heads West. N 20'

W 27.5'

E 25'

S'



EMELINE L. BARKER

See File For Future Burials

There will be all ashes buried

1000.00 - PC  
12-3-57  
with Allen

PC  
8-27-69

PERPETUAL CONTRACT

Scale - 5 Ft. = 1 inch

MT. HOPE CEMETERY, PLOT RECORD

RANGE / SECTION

L

LOT NO.

97

Form 1

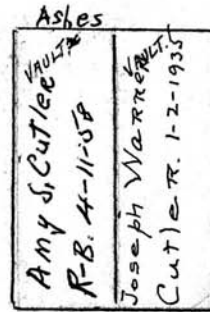
~~Elizabeth Hahn~~ Sold to  
Joseph Warren & Amy Jenkins Cutler

PERPETUAL CONTRACT

N 20'

W 30'

E 20'



Heads South.

#50000 PC  
3/29/35

Inside measure of Nag Slate Boxes { 7'6" long  
2'10" wide  
2'3 1/2" high

Scale: 5 Ft. = 1 Inch



MT. HOPE CEMETERY, PLOT RECORD

RANGE SECTION

L

LOT NO.

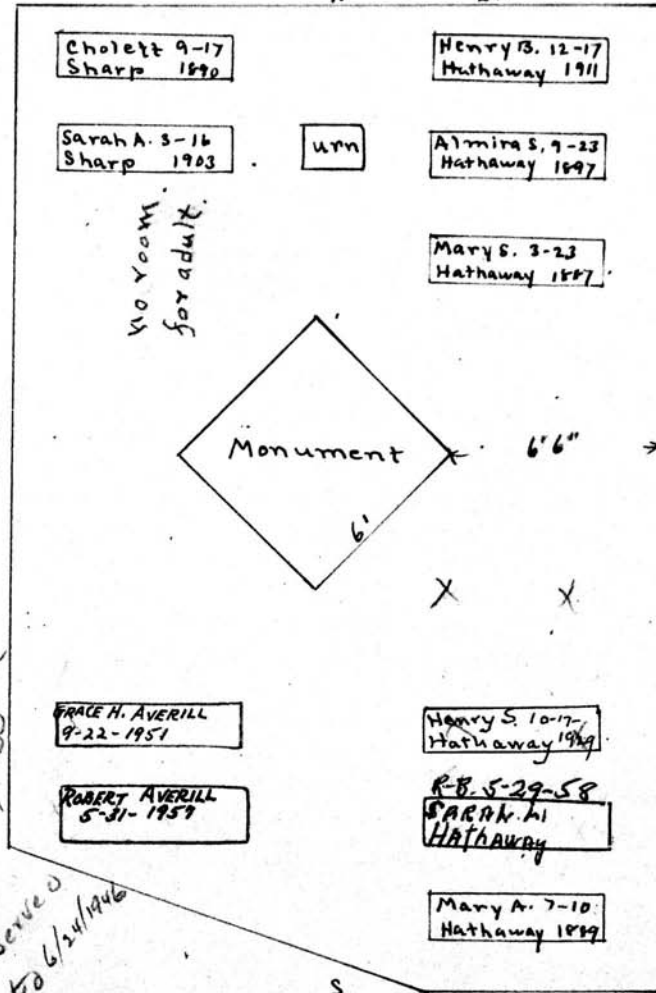
98

Form 1

Henry B. Hathaway 0

A 11

N 20'



No room for adult.

These 2 graves are reserved for Robert Averill and Grace Hathaway Averill

See order on file for reserved graves. Dated 6/24/1946

Scale - 5 Ft. = 1 Inch

MT. HOPE CEMETERY, PLOT RECORD

RANGE SECTION L

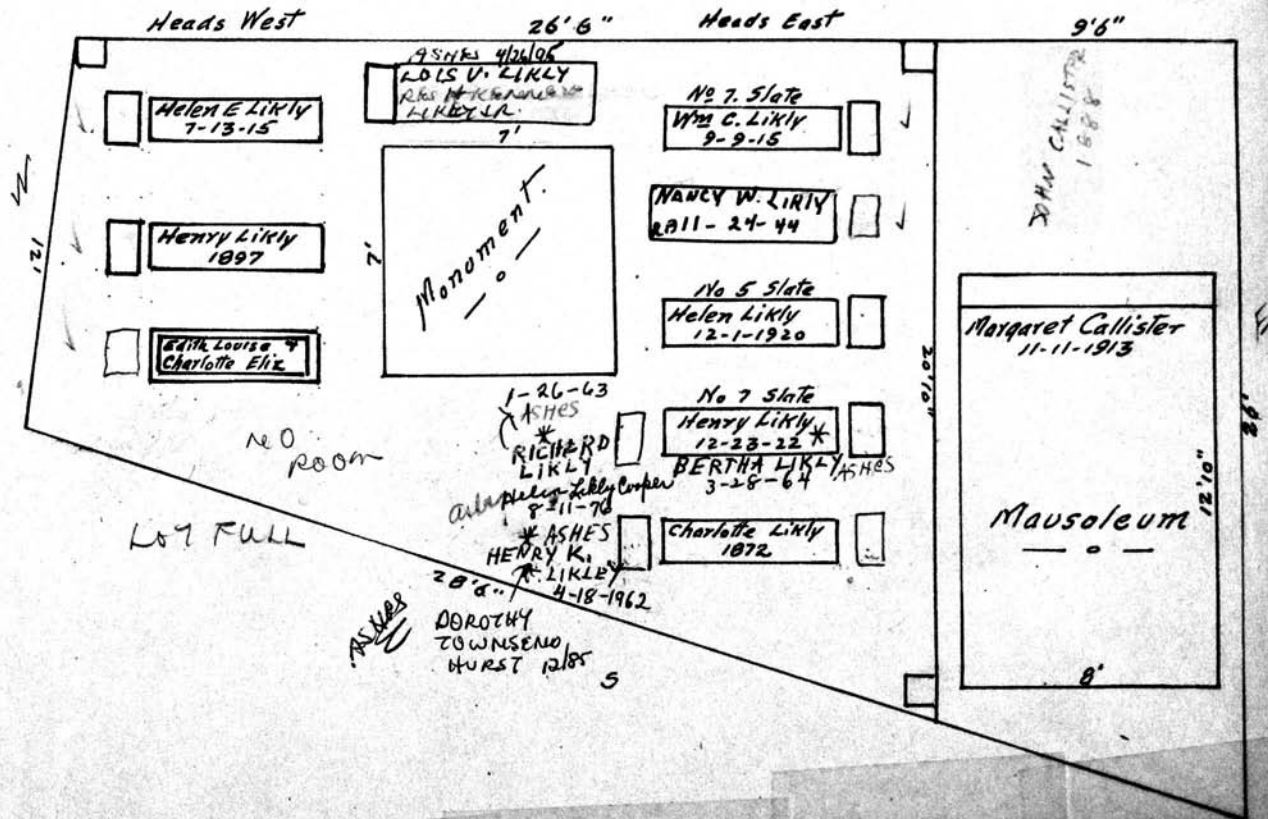
LOT NO. 99

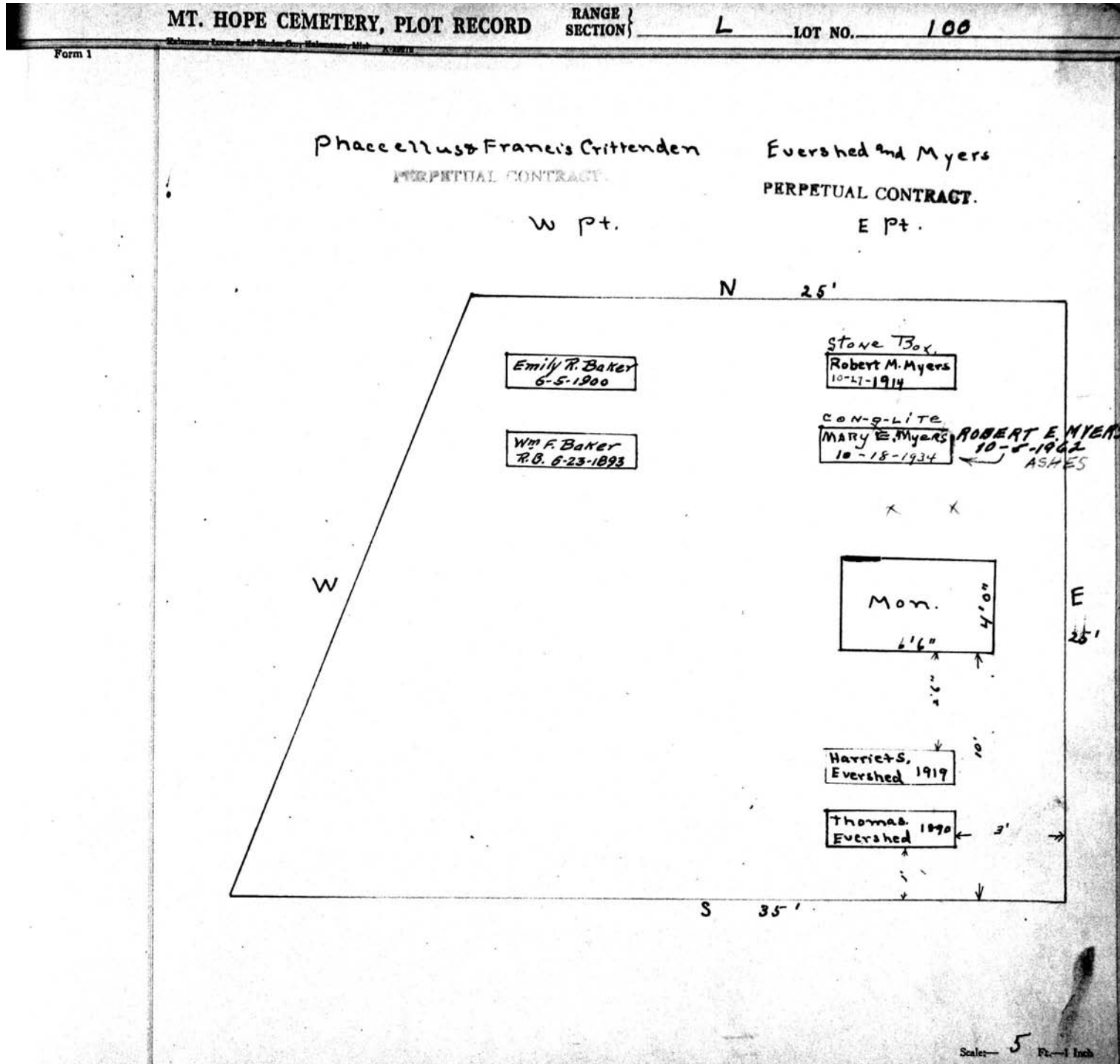
Form 1

Helen E. Likly  
West Pt.  
PERPETUAL CONTRACT

letter in file  
IV.

Margaret Callister  
East Pt.  
PERPETUAL CONTRACT





Form 1

MT. HOPE CEMETERY, PLOT RECORD

RANGE } SECTION } L LOT NO. 101

Sara L Brewer  
A 11

N.

Geo. C. Decker 1881

Geo. E Brewer 1901

1879  
Grandma.  
BETSI E ALLEN

Mon.  
4'6"

W

E  
25'

Elizabeth 11-11  
Brewer 1907

Mother 1851  
LETSIE ALLEN

Father 1853  
GEO. W. ALLEN

S 20'

Geo. W Allen 5-19-53  
Leticia A " 8-31-99  
Eliz. Brewer 1907  
Betsie Allen 1879  
Geo. C. Decker 1881

Scale 5" = 1 foot

MT. HOPE CEMETERY, PLOT RECORD

RANGE }  
SECTION }

L

LOT NO.

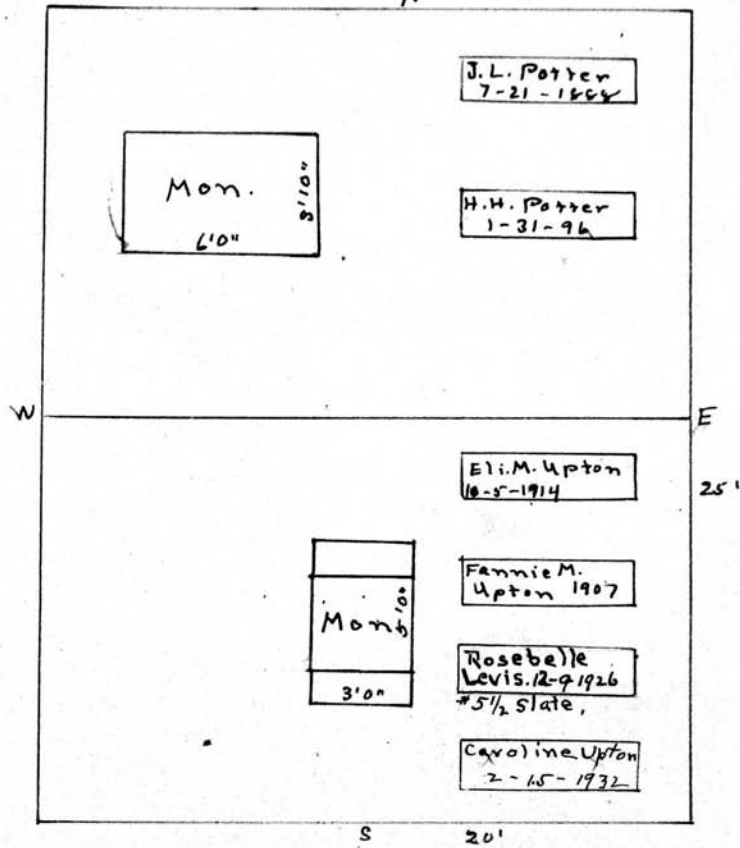
102

Form 1

J. F. Potter 0

N 1/2

N



Eli. M. Upton 0

S 1/2

PERPETUAL CONTRACT

Scale: 5 Ft. = 1 Inch

MT. HOPE CEMETERY, PLOT RECORD

RANGE SECTION L

LOT NO. 103

Form 1

N

Herman & Carl Mensing and Emilie M. Stollting  
~~Emilie Mensing~~

N.Pt.

20'

Note →  
Graves & headstones  
now there are not  
to be moved or  
disturbed.

|                                     |  |
|-------------------------------------|--|
| [ ]                                 | [ ]                                      |
| DOROTHEA<br>ROBBEN 1861/90<br>61/11 | [ ]                                      |
| HENRY B. ROBBEN.                    | * WILLIAM KICHERER<br>RES JANET KICHERER |

1/20/36  
P.C. 15000  
MARIA MENSING  
8-10-1888  
John D Mensing  
2-4-1887  
File Wm KICHERER 8-30-2005  
ASHES

W

|                          |   |
|--------------------------|---|
| William R.<br>Richardson | Clara 12-7-1926<br>Richardson.<br>No State. |
| Susie Richardson         | RAIP. M. RICHARDSON<br>1-20-41<br>Sted VT   |
| Allie M<br>Richardson.   | MICAHON RICHARDSON<br>4-8-1961<br>MONARCH   |
| Joseph M<br>Richardson   | Alice M. 12-22-1911<br>Richardson           |

See G.C. E  
Future burials  
to be ordered  
by Mr M.W.  
Richardson  
in Kingston  
18/4/47

3/12/19  
59

7/22/1895  
age 58

P.C.  
300.00  
H-24-1961

Allie M. Richardson  
South Pt

S

Scale - Ft. - 1 inch

**MT. HOPE CEMETERY, PLOT RECORD**

RANGE SECTION } L LOT NO. 104

Form 1

M. D. L. Hayes and S. B. Perkins<sup>o</sup>

Att. Sec. G. C.

N

|  |      |                                    |
|--|------|------------------------------------|
| Joseph W Hayes<br>3-14-34 R.B. 5-26-74 |      | Anna 3-29-1920<br>Perkins          |
| Charles J. Perkins<br>R.B. 2-2-30      | Tree | Charles J. Perkins<br>5-26-17      |
| Alice P. Hayes<br>12-21-1926           |      | Jenches W. Perkins<br>1897         |
| Harold F. Hayes<br>2-23-1946           |      | Ellen M. Perkins<br>1887           |
| Mary E. Hayes<br>1903                  |      | Sidney                             |
| M. D. L. Hayes<br>1898                 |      | Jessie J. Perkins<br>1886          |
|  |      | Harriet E. P. Wells<br>R.B. 6-3-25 |

S 20'

E 25'

P.C.  
7/5/34  
300

Scale - 6" = 1 foot

**MT. HOPE CEMETERY, PLOT RECORD**

RANGE }  
SECTION } L LOT NO. 105

Form 1

Edward L. Williams Perry Bly <sup>0</sup>

PERPETUAL CONTRACT NW 1/4 NE 1/4 Sec. G.C.

10' N 10'

|   |                                    |                   |
|---|------------------------------------|-------------------|
| 4 | Ethel S. Williams<br>8-3-1923      | SARAH<br>Bly 1901 |
| 3 | P.B. 1970<br>EDWARD L.<br>WILLIAMS |                   |
| 2 | Caroline L. Williams 1912          |                   |
| 1 | +                                  |                   |

W E

Amelia  
Prentiss 1904

John B.  
Prentiss 1905

Mon

4'0" 6'0"

S 20'

John B. Prentiss  
PERPETUAL CONTRACT.  
S 1/2

Scale: 3/4" = 1 Foot



**MT. HOPE CEMETERY, PLOT RECORD**

RANGE } SECTION } L LOT NO. 106

Form 1

*E. Burt Smith and Margaret L. Kalb.*  
~~Joseph A. Smith~~

A 71

*New deed reads,  
No graves to be moved  
or disturbed  
E. Burt Smith to own & occupy,  
4th from N.E. Cor  
Margaret L. Kalb to own graves  
3rd 4th & 5th from N.W. Cor.*

N

|  |                           |
|--|---------------------------|
| 6 Theodore G. Smith 10-24-1934             | Laura Smith 1899          |
| 5 Chas. T. Smith 1889                      | Lizzie G. Smith 1884      |
| 20.5' 4 Richard L. Kalb 11-28-1922 Wilbert | Joseph A. Smith 1898      |
| 3 MARGARET LOUISE KALB-12-19 77 WILBERT    | RES. E. BURT SMITH        |
| 2 RES. SALLY & ROBERT TOMPKINS 5-3-02 PIF  | Sara Louise Smith 3-22-33 |
| 1  |                           |

S 20'

E 15.8'

*quarter PE  
2/16/55  
500<sup>00</sup>*

*GL # 102  
SW 1/4  
repurchased  
4/16/02*

Scale— 5 Ft.—1 Inch

MT. HOPE CEMETERY, PLOT RECORD

RANGE SECTION

L

LOT NO.

107

Form 1

Emma M. Crane 0

All PERPETUAL CONTRACT

\$500.00  
P.C.  
1-12-65

*see file*

W  
27.5'

N

E  
22'

DECEASED 12-24-81  
ASHES of  
JOHN AMBROSE SCHNEIDER  
IN CASKET OF WIFE;  
HELENE SCHEIDER

MANTKELLO  
HELENE 9/29/101  
SCHNEIDER

JUILL B. CRANE  
1-13-1965

JOHN H CRANE  
8-16-1957

Marion L.  
Crane 1888

John H Crane  
R.B. 5-21-20

Emma M  
Crane 1903

Eleanor Crane  
5-11-1933

MARGARET E. CRANE  
4-1-1950

Heads West S 20' Neals East

Scale: 5' Pl-1 in

MT. HOPE CEMETERY, PLOT RECORD

RANGE SECTION } L

LOT NO. 108

Form 1

E

Junius R. Judson

Judson and Mack

PERPETUAL CONTRACT

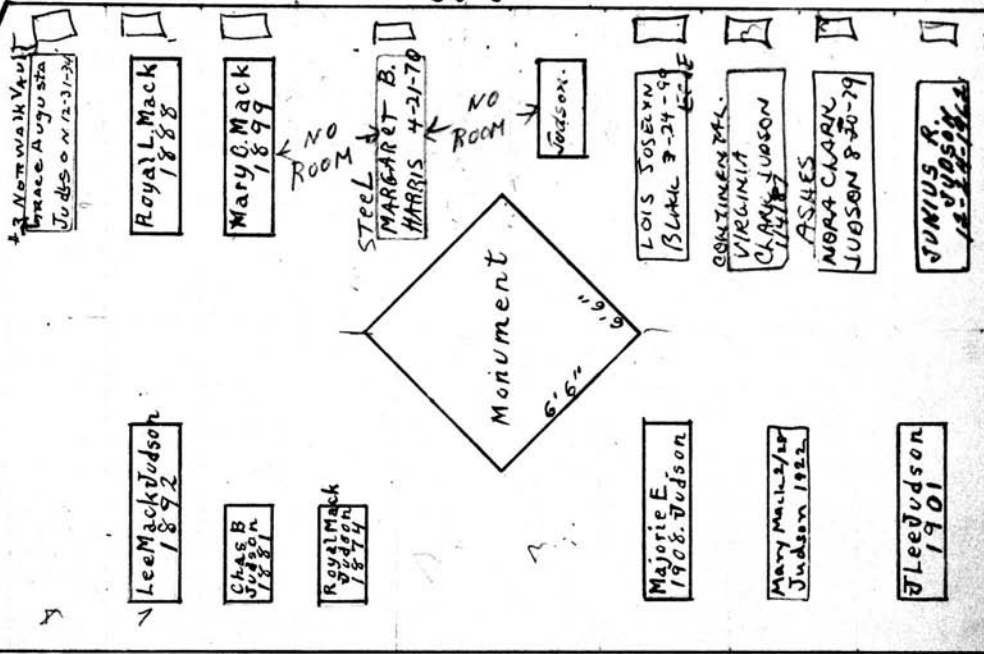
P.O. 500 00  
11-11-35

All. 108

By Order 150.00  
11/11/35

30' 6"

N



45' 6"

See Order on File Future Interments  
11/11/60

Scale: 5" Ft. - 1 inch

W

MT. HOPE CEMETERY, PLOT RECORD

RANGE } SECTION }

L

LOT NO.

109

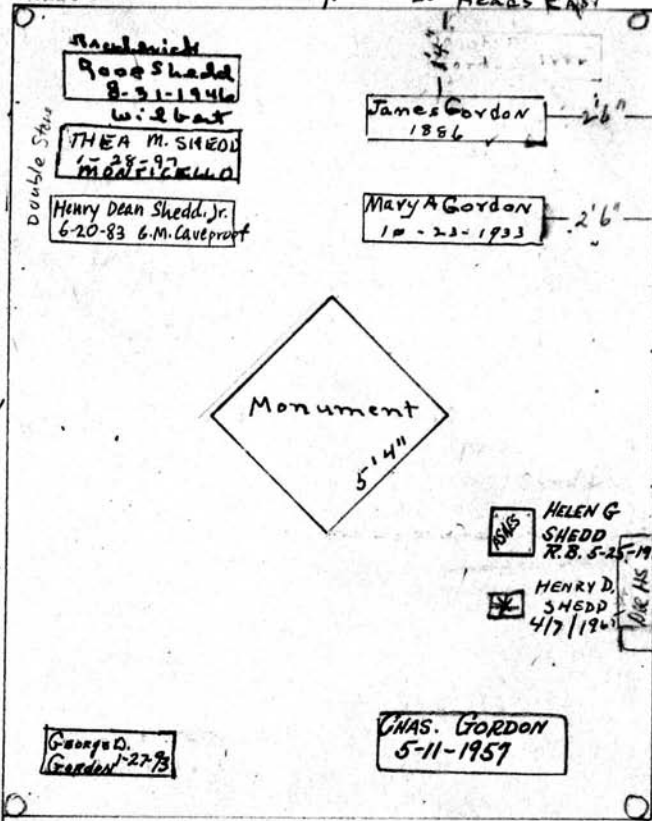
Form 1

Mary A. Gordon PERPETUAL CONTRACT

A 11

Heads West

N 20 Heads East



Note:—  
 See order in file  
 for consent.  
 Henry D. Shedd to  
 be interred upon  
 plot. 9/9/47

PC. 500.00  
 1-16-63

Scale: 3 Ft. = 1 Inch

MT. HOPE CEMETERY, PLOT RECORD

RANGE } SECTION }

LOT NO. 110

Form 1

Burton and Howard Sperry - Euphemia Mason  
PERPETUAL CONTRACT

N W pt

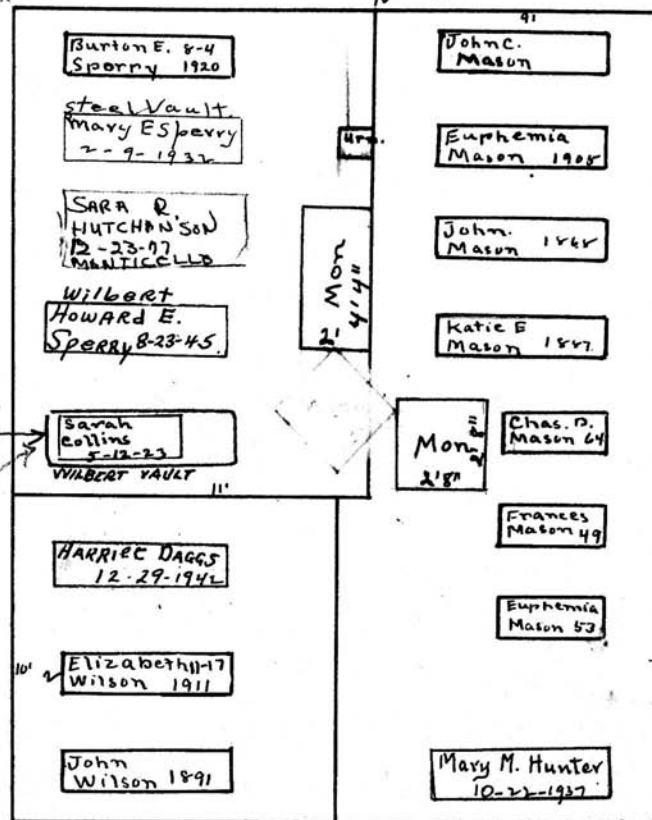
E pt

pe  
150.00  
1/15/46

cut

See Folder

HERBERT E. SPERRY  
7-10-1952



Elizabeth Wilson

SW pt.

Scale - 5 Ft. - 1 Inch

MT. HOPE CEMETERY, PLOT RECORD

RANGE SECTION

LOT NO.

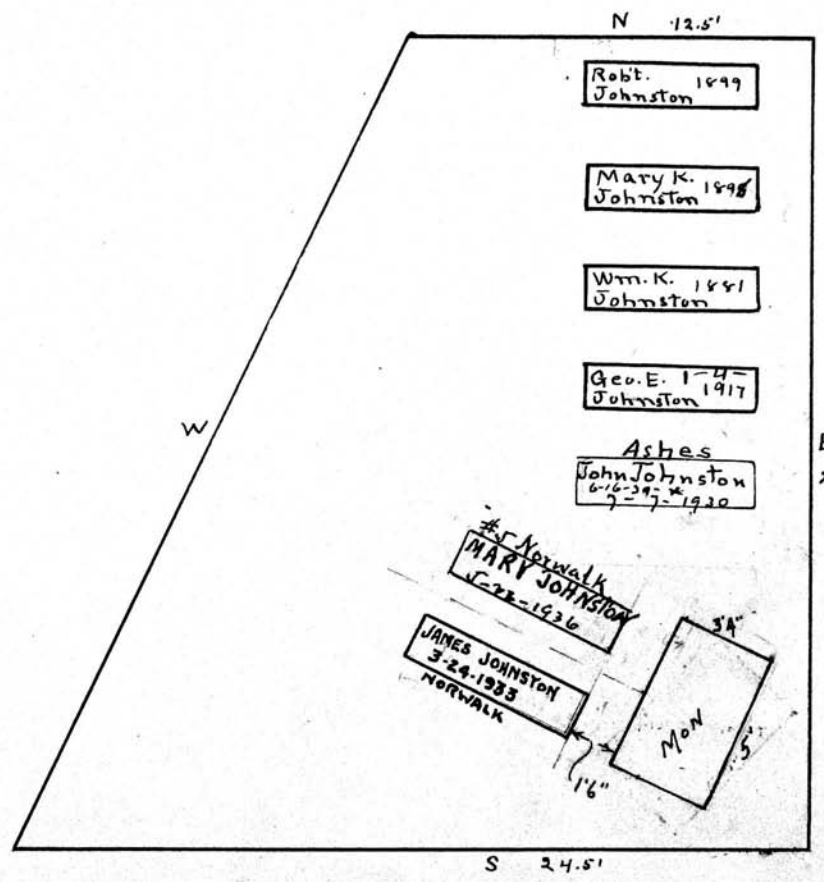
III

Form 1

James Johnston

See gc

A11



P.C  
500.00  
1/18/51

HS's at these two graves  
to go on West end.

Two graves in front  
of monument  
Heads West.

Scale - 5 Ft. - 1 Inch.

**MT. HOPE CEMETERY, PLOT RECORD**

RANGE }  
SECTION } L LOT NO. 112

Form 1

Wm. W. Osgood by  
PERPETUAL CONTRACT.  
A 17

Scale: 5 Ft. = 1 Inch

MT. HOPE CEMETERY, PLOT RECORD

RANGE }  
SECTION }

L

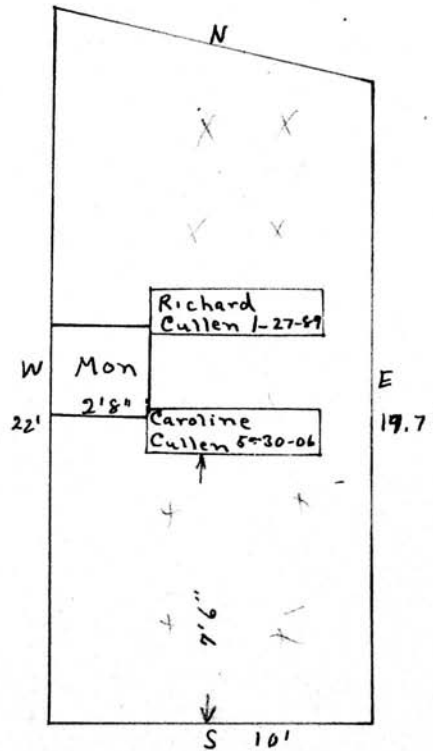
LOT NO.

114 1/2

Form 1

Thomas A. Silver  
~~Frank A. Silver~~

All 114 1/2



pc 150<sup>00</sup>  
1/22/43

SEE G.C.

Scale: 3 Ft. = 1 Inch



MT. HOPE CEMETERY, PLOT RECORD

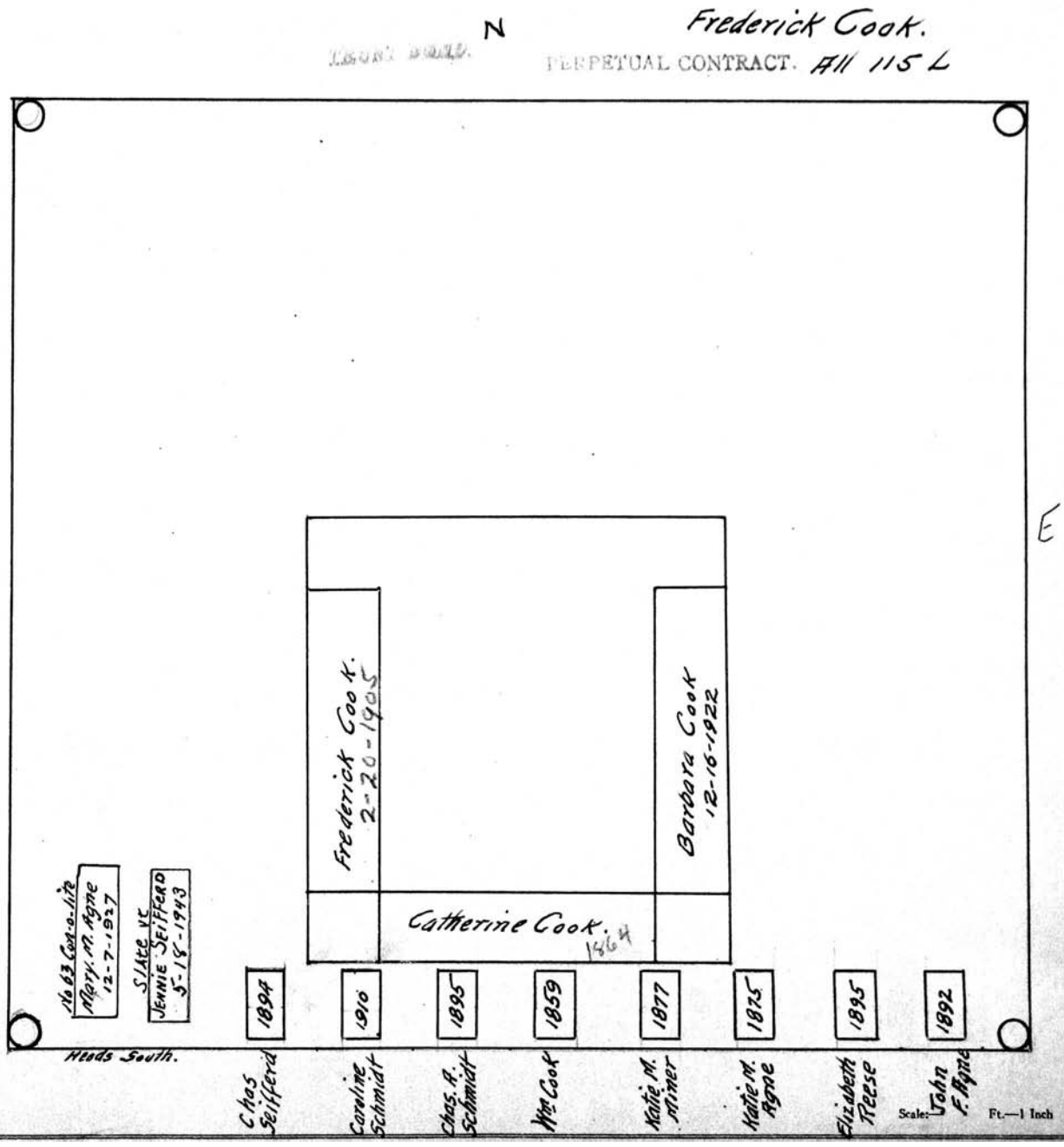
RANGE } SECTION

L

LOT NO. 115

Kalamazoo Loose Leaf Binder Co., Kalamazoo, Mich. X-29778

Form 1



MT. HOPE CEMETERY, PLOT RECORD

RANGE SECTION

2

LOT NO.

116

Form 1

JOHN N. BECKLEY

PERPETUAL CONTRACT

PERPETUAL CONTRACT

N 22'2"

EAST SIDE

(head South)

Bottom. Belle C. Beckley 5-29-1935  
 2nd. Up. John N. Beckley 4-22-83.  
 3rd. Up. Herbert Beckley 1889  
 Top. WALTER R. BECKLEY

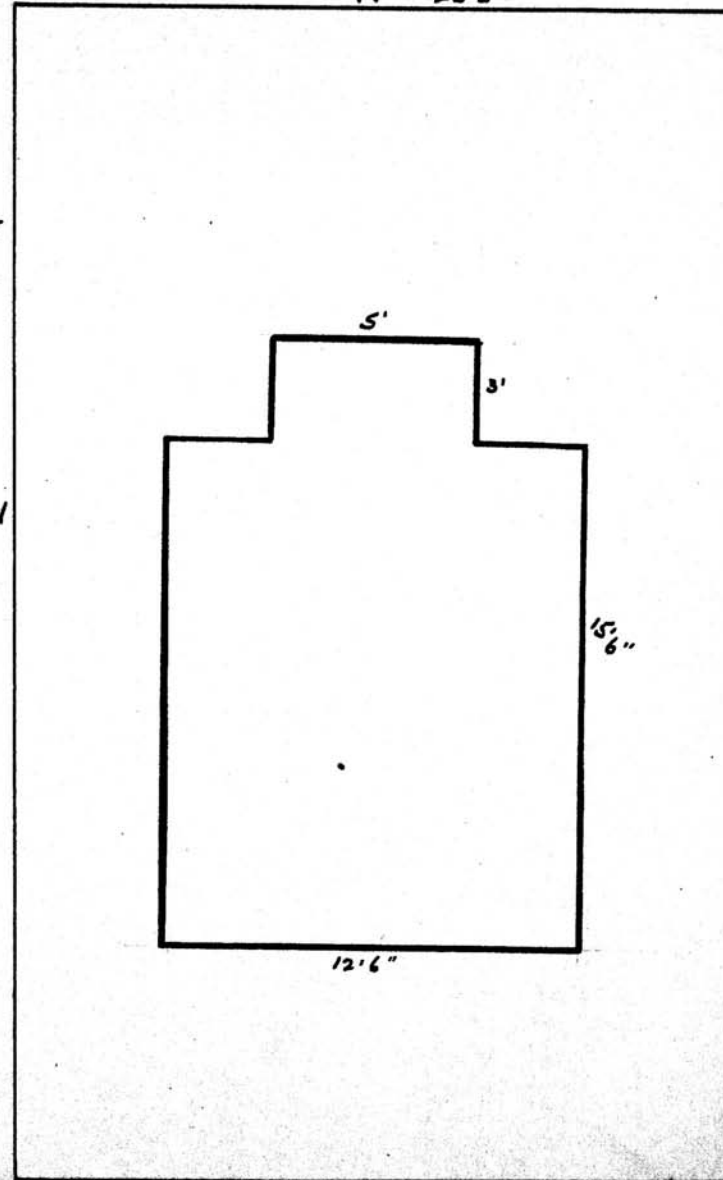
West SIDE

Bottom VACANT ----- W  
 2nd. Up. " -----  
 3rd. Up. " -----  
 Top. " -----

CRYPT SIZE

length - 7' 85"  
 width - 29" 58"  
 Height - 25" 26"

*unusually small*



Scale ft. = 1 in

MT. HOPE CEMETERY, PLOT RECORD

RANGE }  
SECTION }

L

LOT NO.

117

Form 1

Lucenia Spencer Ripley  
PERPETUAL CONTRACT

N 23' 2"

Inside  
Measurements  
Of Crypts.  
7'0" Long.  
2'6" Wide.  
2'0" High.

*ashes were  
removed from  
mausoleum by  
Miss Stewart  
after vandalism  
of 11/20/71*

West.

1 Rev. E.L. Newman 1903

2 Rev. Merrill W. Ripley 1843


3  
4 - R. Wesley Kinley 10-2-37 '6'

Top.

Ashes  
GARDNER W. STACY  
R.R. 10-25 '46

See R. B.  
9-6-1957

11'



East.

1 Lucenia M. Spencer 1903

2 Lucenia M. Spencer 1902

3 Rae Eugenia Newman  
12-10-1928

4

Top.

7'6"

6

Scale: 5 Ft. = 1 Inch

**MT. HOPE CEMETERY, PLOT RECORD**

RANGE / SECTION } **L**      LOT NO. **114**

Form 1

*William Bausch*  
~~*Mary Ross Potter*~~  
**PERPETUAL CONTRACT**

N 22.2"

MAUSOLEUM

12'9"

8'2 1/4"

1 1/2"

13'1"

11'6"

36'8"

2: CRYPTS

East side - *WILLIAM BAUSCH - 10-21-44*

West side - *Kate Z. Bausch 11-11-1942*

Heads South

Size of crypts.

Length = 7'4"

Width = 2'8"

Height = 2'2"

Scale: — 3 — Ft. — 1 Inch

**MT. HOPE CEMETERY, PLOT RECORD**

RANGE { SECTION { 1 L LOT NO. 119

Form 1

Susan Bevier  
PERPETUAL CONTRACT.  
N 34.5°

Vase                      Vase

12'0"

16'6"

21'8"

W 36'8"

Lower East side  
 1. Geo. H. Bevier 1870  
 2. Henry H " 1872  
 Middle Section  
 1. Mary E Bevier 1848  
 2. Susan Bevier 1903  
 Lower West  
 1.  
 2. Alice D Bevier 1896

Scale: 5 Ft. = 1 Inch