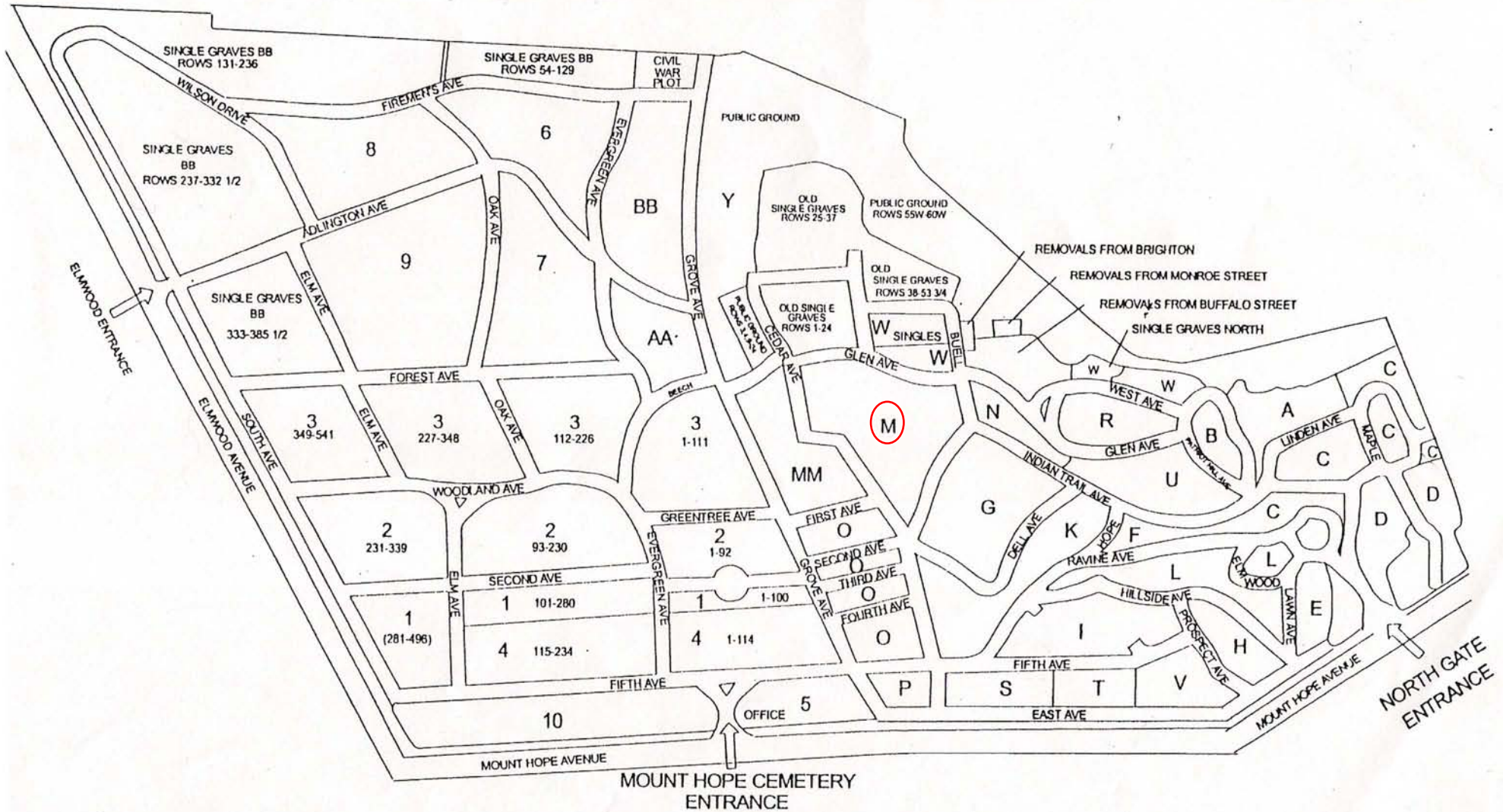




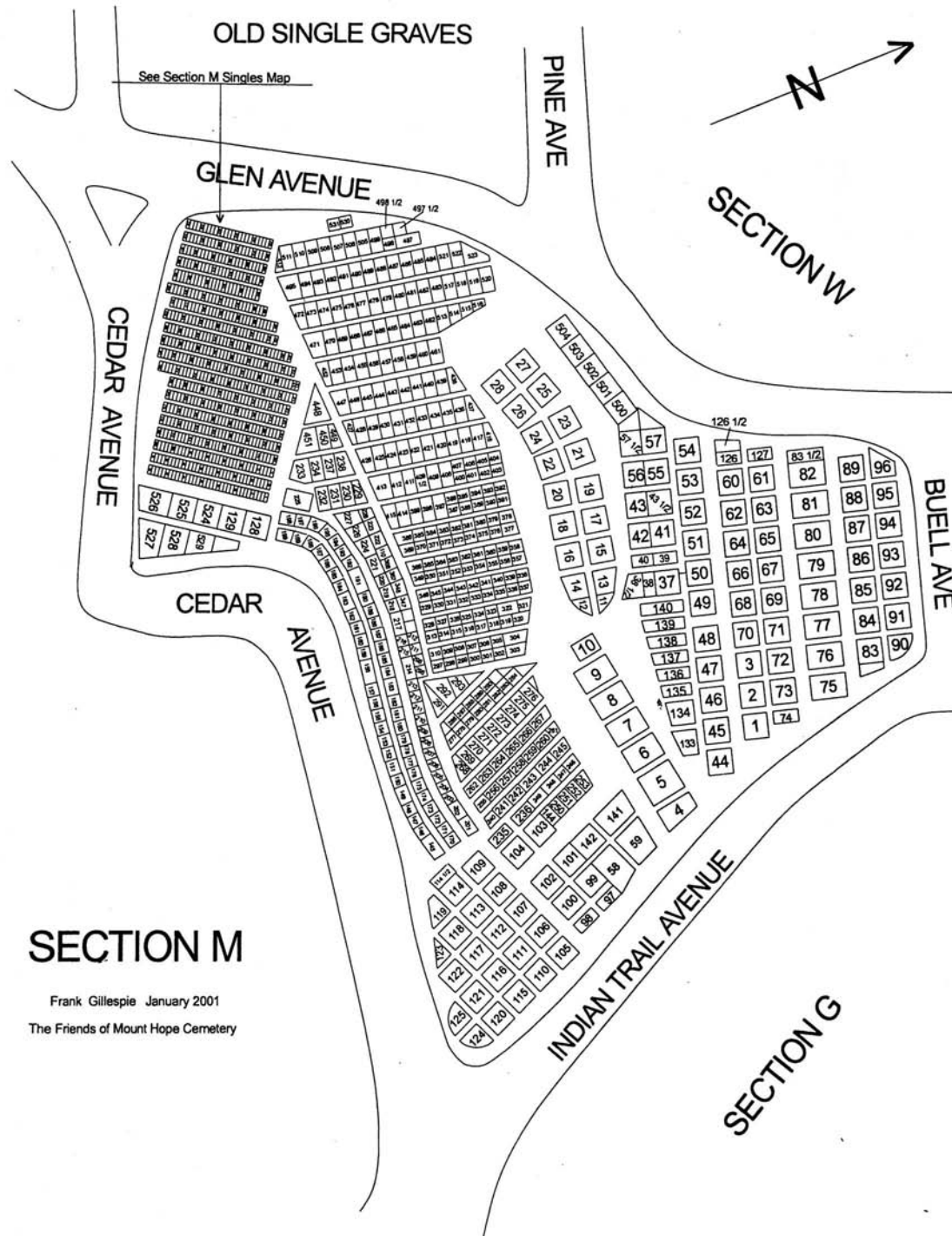
MOUNT HOPE CEMETERY

1133 Mount Hope Avenue
Rochester, New York 14620



The Friends of Mount Hope Cemetery
Frank Gillespie, September 1999





SECTION M

Indian Trail and Cedar Avenue going north
on Indian Trail

<u>INDIAN TRAIL AVENUE SIDE</u>		
<u>LOT</u>	<u>PART</u>	<u>SURNAME</u>
124	All	W&M Crowell
120	E 1/2	McClelland monument
115	E 1/2	G&J Hunt
110	All	J&S Bennett
105	W 1/2	Fellows monument
98	S 1/2	Mann monument
98	N 1/2	D. Warner
97	S 1/2	J. Creelman
58	All	Wadsworth/Lawrence obelisk
44	All	E&D Harding
1,2	All	Sage obelisk
75	E 1/2	J. Neil
75	NW 1/4	J. Cassidy
83	E 1/2	Weitzel monument

Turn left onto Buel Avenue

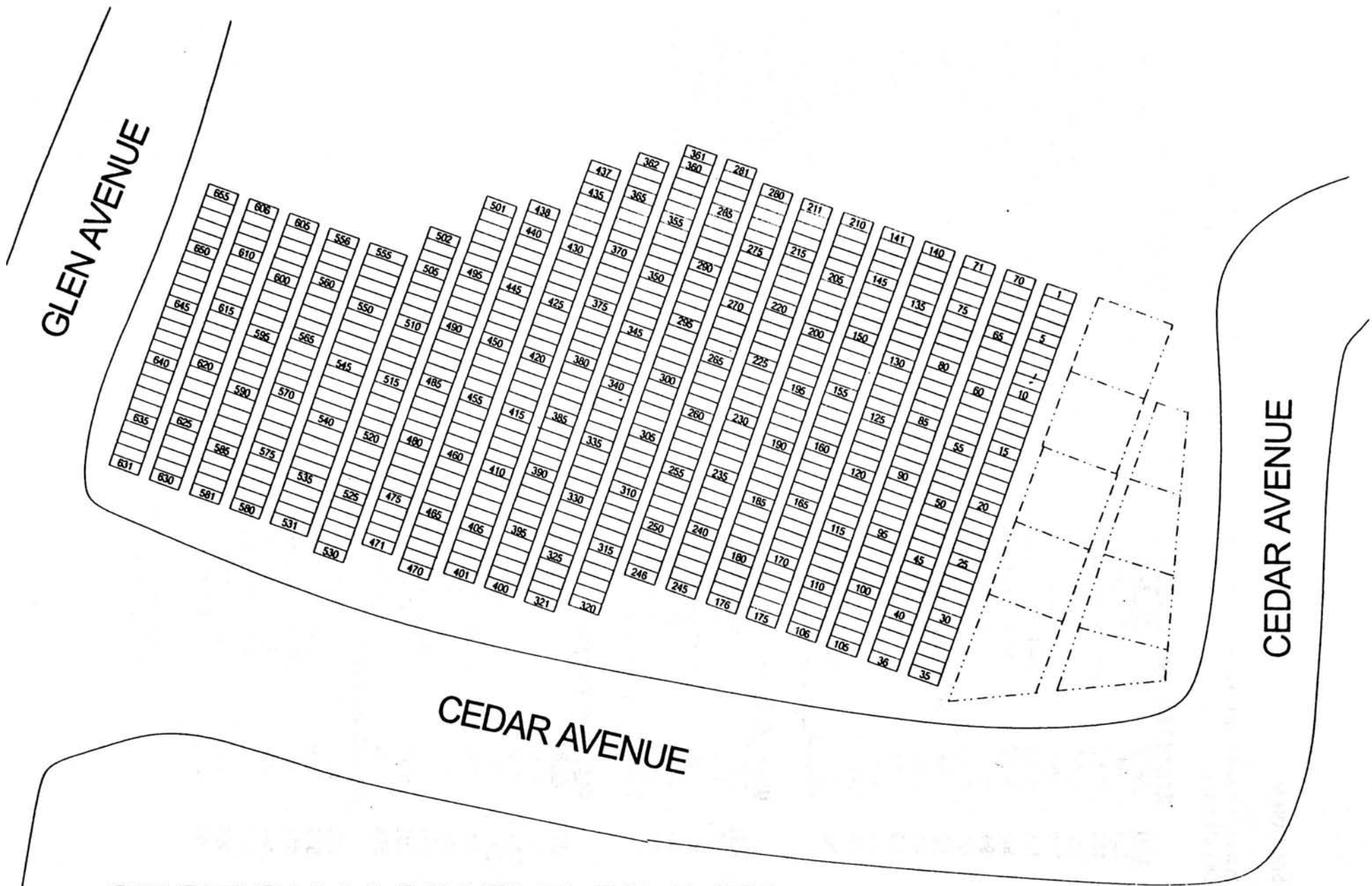
<u>BUELL AVENUE SIDE</u>		
<u>LOT</u>	<u>PART</u>	<u>SURNAME</u>
90	W pt	A. Mitchell
91	All	Gifford (several stones)
93	E 1/2	G. Daggs
96	S pt	Parsonson mon

Turn left onto Glen Avenue

<u>GLEN AVENUE SIDE</u>		
<u>LOT</u>	<u>PART</u>	<u>SURNAME</u>
96	N pt	Boswell
83 1/2	N pt	A. Wright
126 1/2	All	O. Whitney
54	W pt	Henry monument
57	All	J&M Wiborn
501		Turnbull monument
502	E 1/2	E&M Beck
504	S 1/2	J&C Gabel
<i>(Pine/Glen marker)</i>		
520	E 1/2	J&M White
522	E pt	Spohner monument
521	All	Fromm (4 stones)
484	All	Bach monument
497		Hagel monument
499	All	Repp monument
505	W 1/2	F. Herle

Indian Trail and Cedar Avenue going
west (downhill) on Cedar

<u>CEDAR AVENUE SIDE</u>		
<u>LOT</u>	<u>PART</u>	<u>SURNAME</u>
124	All	H. Crowell
125	All	G. South
122	All	Hanvey monument
114	All	Granger mon (walled lot)
<i>First and Cedar marker</i>		
170	All	F&M Bernandt
174	All	P. Danforth
151	All	L. Palmer
152	All	A. McDonald
157	All	W. Latz
186	All	Altpeter monument
163	All	Trzeciak monument
165	All	E. Weeber
128	All	J. Unglent (fenced lot)
129	All	Schlegel (several stones)
524	E 1/2	P&S Kleinhammer
529	All	J&V Bahringer
525	N 1/2	C&J Himmer
525	S 1/2	Bock (4 stones)
527	All	H. Copeland
526	N pt	Vetter monument



SECTION M SINGLE GRAVES

Frank Gillespie revised April 2001
The Friends of Mount Hope Cemetery

MT. HOPE CEMETERY, PLOT RECORD		RANGE SECTION	LOT NO.
Form 1			
OLD SCOTTISH PLOT —	CALEDONIAN SOCIETY		also 212 R-3 442 SEC. 0
	MASONIC PLOT		28 " M
CONGREGATION —	CHESED SHEL AMES		527 " M
	Brith Kodesh		396 " 0

Scale ft. = 1 inch

MT. HOPE CEMETERY, PLOT RECORD

RANGE }
SECTION } M LOT NO. 1-2

Form 1

*Mrs. Ivis A. Chase
315 Westman E. Rd.
No 3 7269*

*MILLER
R. FISK
11-1-72*

*PC # 1 M
\$20000*

PERPETUAL CONTRACT **PERPETUAL CONTRACT** **PERPETUAL CONTRACT**

A 11 1-2

Lot 2 20'

Lot 1 20'

Mon
4'0"

W.

S

Nelson Sage	1856-74 yrs
Eliza B. "	1861-70 "
Eliza P. "	1855-56 "
Frances E. "	1841-2 "
Oren "	1868-6 "
Oren "	1866-76 "
Marinda A. "	1876-83 "
Emily E. "	1825-11 "
Solon A. "	1830-3 "
John H. "	1832-10 "
Wm. N. "	1819-1890 "
Lydia G. "	1823-1899 "
Mary "	infant 1847 "

Edwin Pancost	1867-55 yrs
Julia M. "	1863-67 "
Julia M. "	1860-4 "
Wm. S. "	1853 infant.
Franklin B. Bishop	1894-44 yrs
Annie P. "	1909 58 yrs

PERPETUAL CONTRACT

*PC # 1 M
\$15000
5/1/47*

Scale - 1/4" = 1 foot

MT. HOPE CEMETERY, PLOT RECORD

RANGE }
SECTION }

M

LOT NO.

3

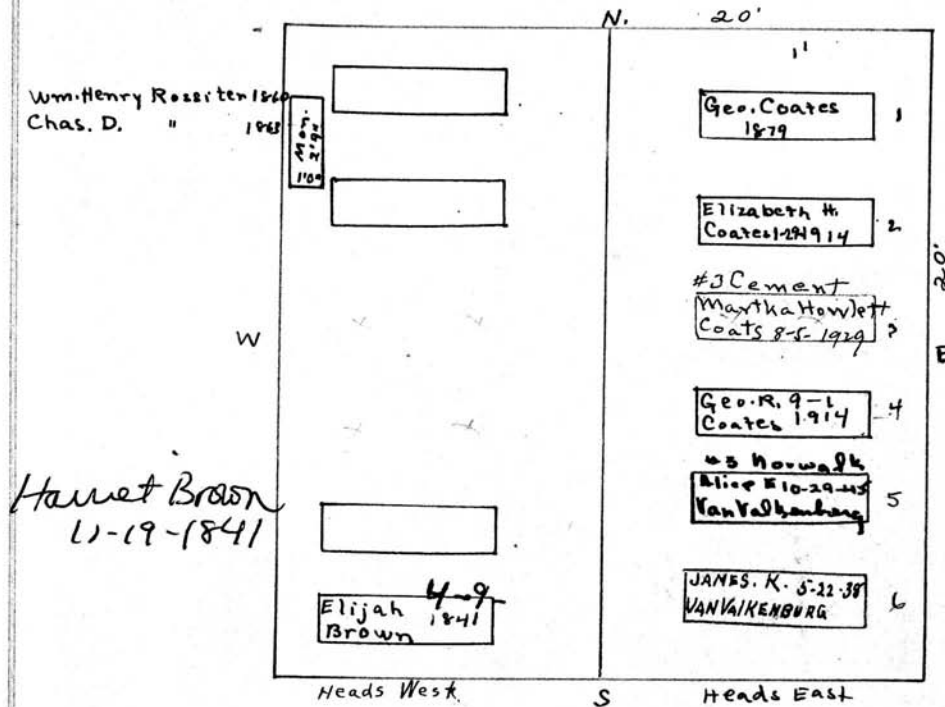
Form 1

Azel Brown⁰ - Elizabeth Coates

W-1/2

PERPETUAL CONTRACT.

E 1/2



Scale: 5 Ft. = 1 Inch

MT. HOPE CEMETERY, PLOT RECORD

RANGE } SECTION }

M

LOT NO.

4

Form 1

Hiram Blanchard

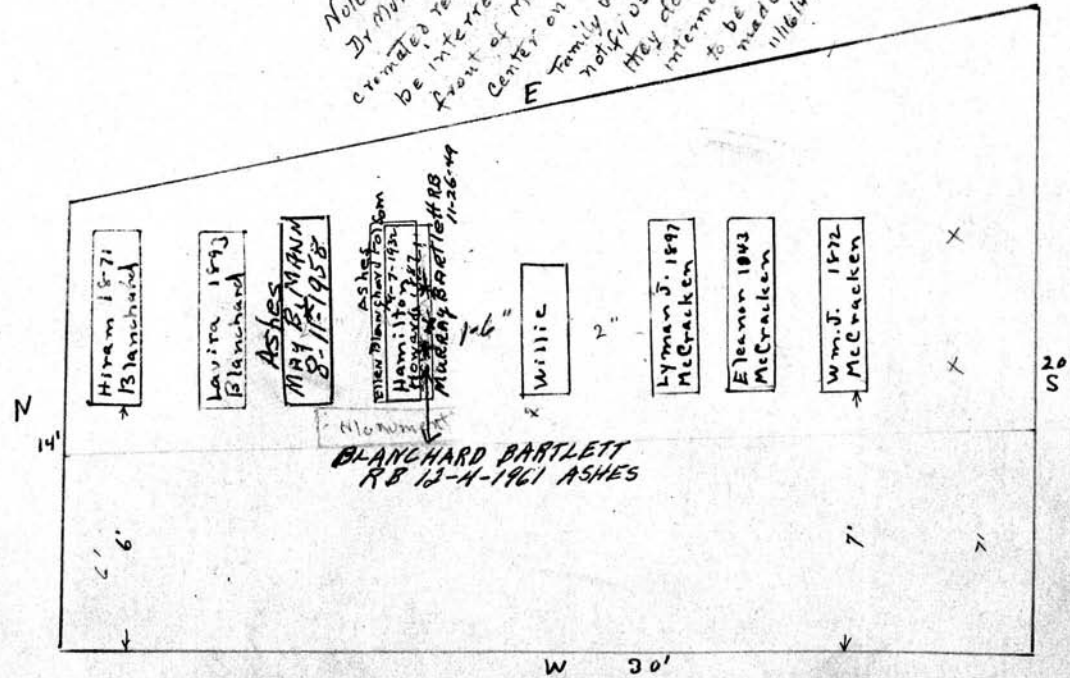
PERPETUAL CONTRACT

N. Pt.

Wm. J. McCracken

PERPETUAL CONTRACT.

Note: By Murray Bartlett cremated remains to be interred 31 in front of Mon Center on E. Side Family will notify as date they desire interment S. Pt. to be made willing



Scale: 1/4" = 1 Foot

MT. HOPE CEMETERY, PLOT RECORD

RANGE } SECTION }

M

LOT NO.

5

Form 1

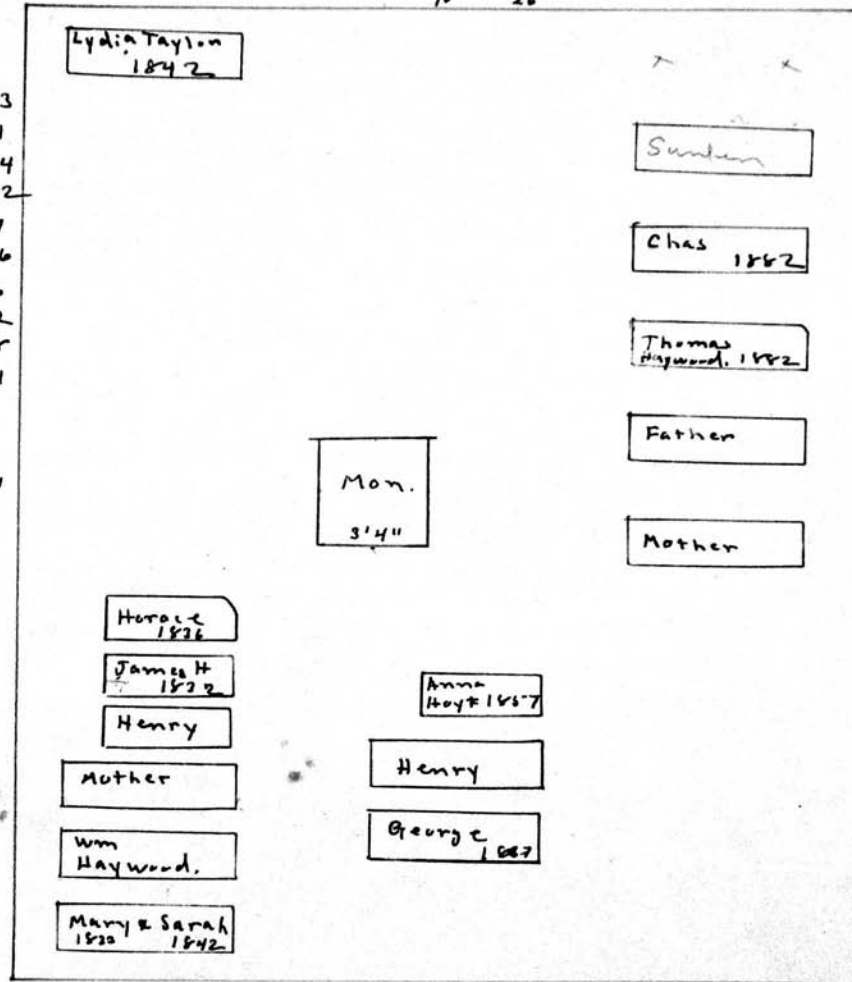
Elmira and John Haywood

A 11.

PERPETUAL CONTRACT.

N 26'

- John Haywood 1873
- Prudence " 1881
- Henry " 1854
- Charles T " 1882
- Wm " 1837
- Amira " 1856
- Henry " 1826
- James " 1832
- Wm " 1858
- James " 1861



W

E

S 26'

Scale: 5" Ft. - 1 Inch

MT. HOPE CEMETERY, PLOT RECORD

RANGE } SECTION } M LOT NO. 6

Form 1

David Copeland
PERPETUAL CONTRACT
N W ¹/₄

James Moore ⁰
E ¹/₂

Wm. E. 1892 Copeland	11-6-1861 James Moore
Mary A Copeland 8-18-1929	3-20-1855 EMMA Moore
Ashes Jean C. Thomas R.B. 8-23-1925	Ida 1867 Whitney
Hazel Copeland 1924	Mary Gertrude
1868 Charlie Copeland	11-4-1867 Richard Whitney
[Empty Box]	6-22-1867 Jane 1897 Whitney
[Empty Box]	Charles Whitney 1870
Derrick V. 1874 Hogeland	7-26-1843 Catherine Moore 1843
[Empty Box]	FLORENCE M. FARagher-12-24-1945 John M 7-19-34 FARagher Dug xxx deep- to permit- interment on top

Heads west 3 20' Heads East

Benj F. Gilkerson
S.W. ¹/₄

Scale: 5" = 1 Inch

P.C.
8-13-29
8-25-29
15000
11/9/55

Ann Moore
8-20-1843

Ida Jane
Whitney
30' 6-22-1867

Tree

MT. HOPE CEMETERY, PLOT RECORD

RANGE } SECTION }

M

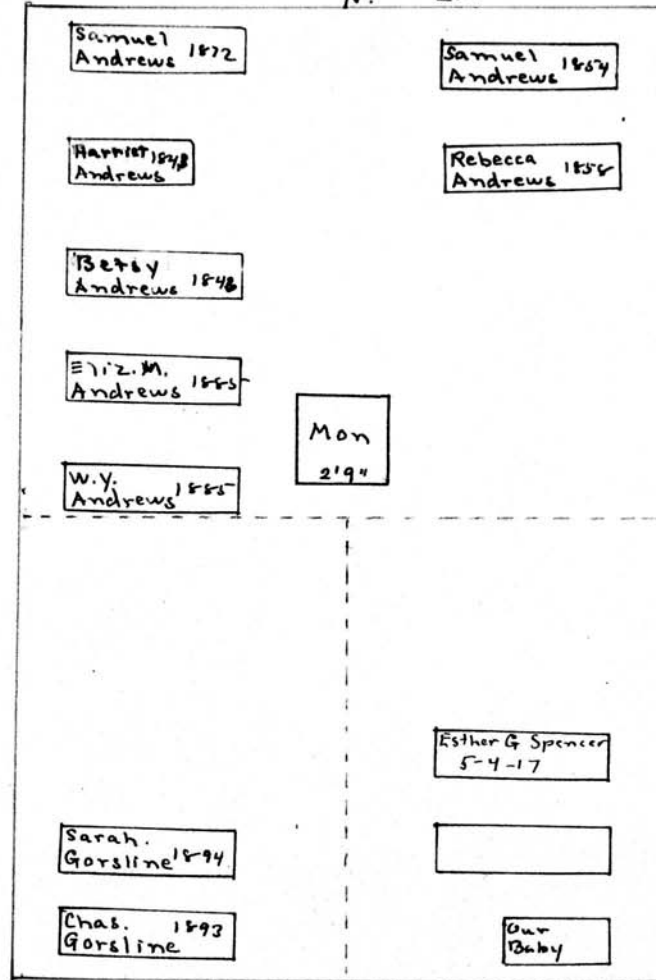
LOT NO.

7

Form 1

W. G. Andrews 0
North 1/2

N. 201



Phillip
Gorsline
1-7-1863
Caroline P.
Gorsline
6-22-1864 6 yrs.

Chas. Gorsline
SW 1/4

R. G. Gorsline
SE 1/4

Scale: 5 Ft. = 1 Inch

MT. HOPE CEMETERY, PLOT RECORD

RANGE } SECTION } M LOT NO. 8

Form 1

J. M. Southwick ⁰ Aaron Lovecraft ⁰

W 1/2 N. E 1/4

<p>J. M. 1890 Southwick</p> <p>Ann. M. 1883 Southwick</p> <p>Mary J. 1871 Southwick</p> <p>MERCAS O'NEILL 9/24/94 Helen L. 8-15-19 ASHES Southwick *</p> <p>Dyer Castle 2-21-1930 Southwick</p> <p>Albert Bixby 5-1-1930</p> <p>RUTH BIXBY 2-1-1949</p> <p>An only child.</p> <p>X X</p> <p>Theron Taylor</p>	<p>Tree</p> <p>Jacob B. Veazie 1844</p> <p>Martha H. Ailyn 1883</p> <p>Mindwell B. Veazie</p> <p>John Veazie 1862</p> <p>30'</p> <p>Ellen Kortwright ⁰</p> <p>JAMES Kortwright 10-8-1873</p> <p>SE 1/4</p>
---	---

Heads west S 20'

see ashes of Dorothea O'Neil (Richard daughter)

44 YRS TAYLOR (DORCAS) DARIUS 11-18-1856

Scale: 5 - Ft. = 1 Inch

MT. HOPE CEMETERY, PLOT RECORD

RANGE SECTION M LOT NO. 9

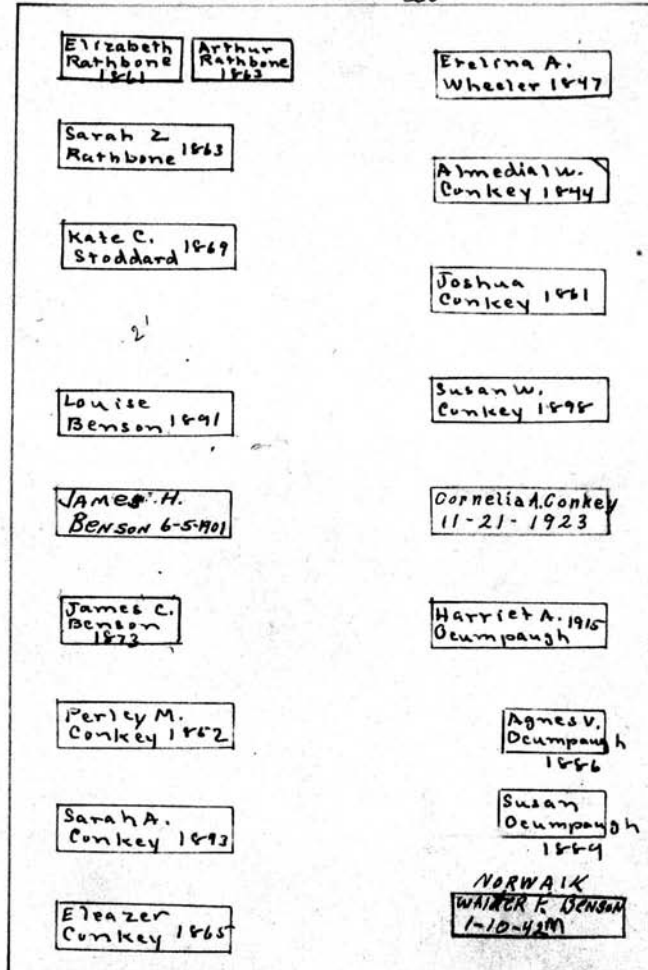
Form 1

J & E. Conkey 0

PERPETUAL CONTRACT

PERPETUAL CONTRACT.

N. '20'



Heads West S Heads East

E 30'

Scale: 5 Ft. = 1 Inch

MT. HOPE CEMETERY, PLOT RECORD

RANGE SECTION

M

LOT NO.

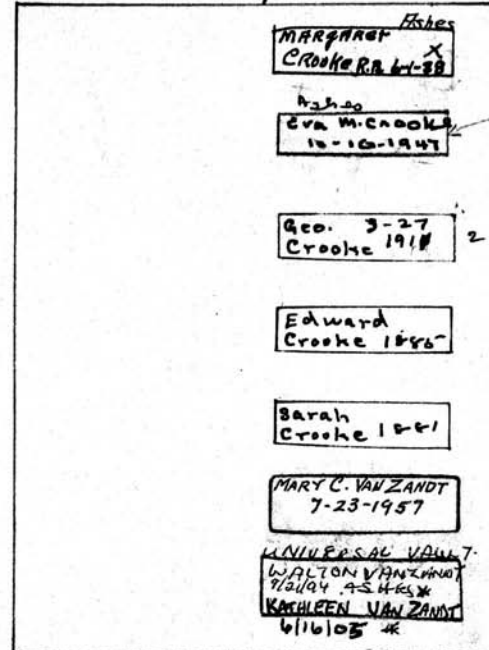
10

Form 1

Edward Crooke

A 11

N



Reserved for Eva M. Crooke wife of Geo Crooke
\$200
11-7-47

See file

See order in folder

Mrs Mary Van Zandt (Townsend St)
Sole heir & daughter of
Edward Crooke (still alive)

Any question arise
call Mr F.P. Kimball, Rm.
312 E. S. Bldg.
DEAD

Scale: 0 Ft. - 1 Inch

MT. HOPE CEMETERY, PLOT RECORD

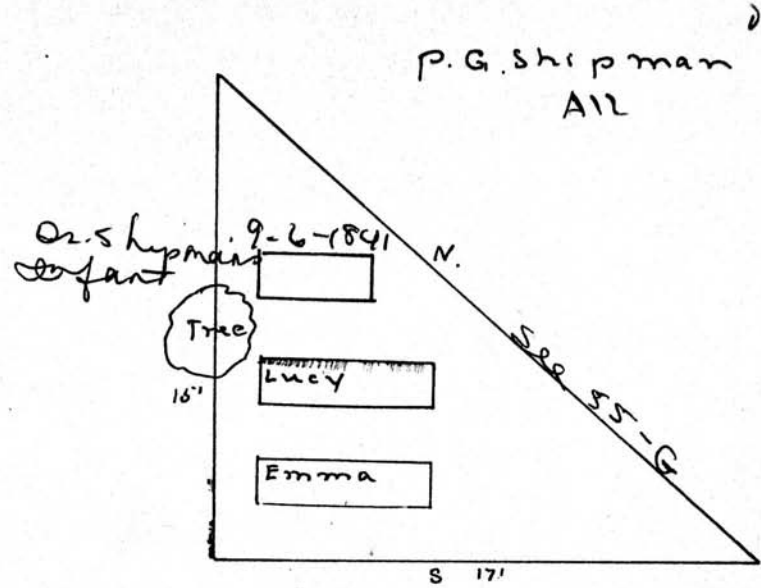
RANGE }
SECTION }

M

LOT NO.

11

Form 1



Scale: 5 Ft. = 1 Inch

MT. HOPE CEMETERY, PLOT RECORD

RANGE } SECTION } M LOT NO. 12 and 14

Form 1

13 on next page

Royal Warren
All

Lot 14 20' Lot 12 14'

Amanda F. Warren 1850

Tree

Tree

N. Brittan
All

Nathan Brittan
8-3-1844 baby
N. Brittan's child
8-22-1847

20'

Head west

Scale: 5 Ft. = 1 Inch

MT. HOPE CEMETERY, PLOT RECORD

RANGE } SECTION }

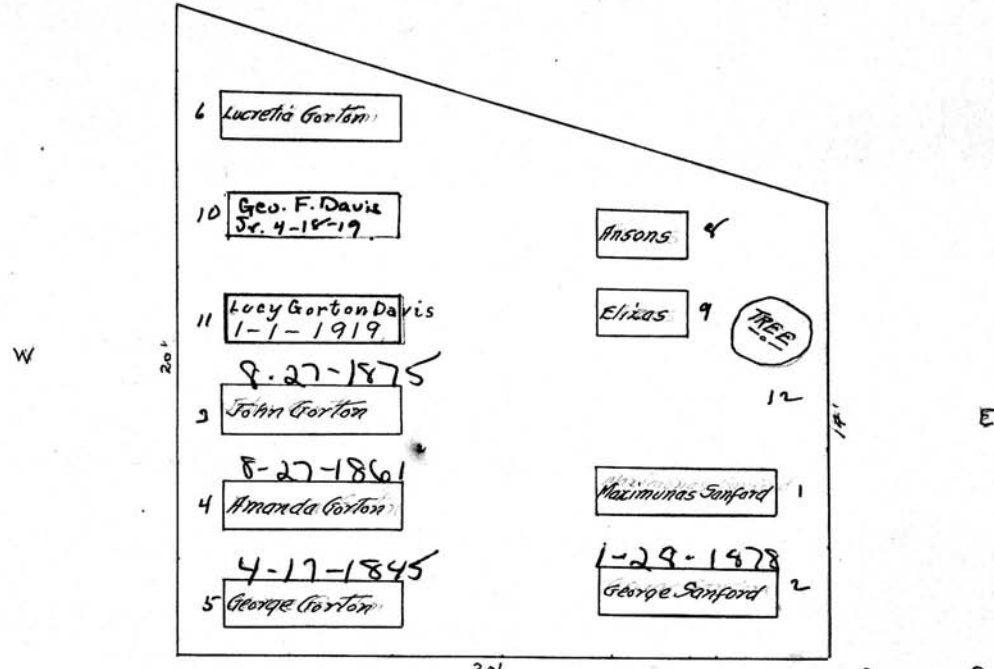
M

LOT NO. 13 13 ✓

Form 1

N John Gorton.

PERPETUAL CONTRACT.



baby- Grace Gorton
5-23-1844

John Gorton's child
9-16-1837

John Gorton's infant
12-9-1845

Stephen F. Gorton
3-6-1860 baby

Scale 1/4" = 1 Foot

MT. HOPE CEMETERY, PLOT RECORD

RANGE }
SECTION }

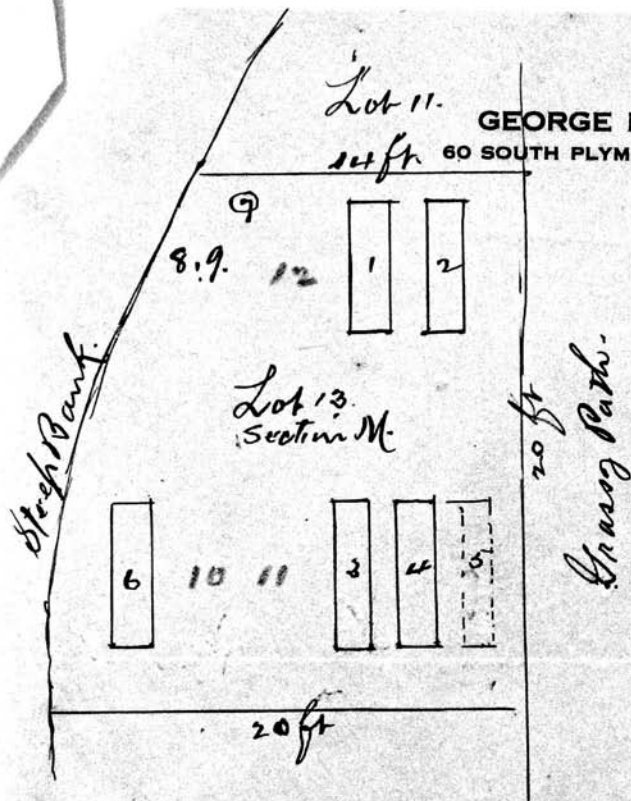
M

LOT NO.

13

13

Form 1



ROCHESTER, N. Y.

August 10th, 1918.

Plot of Lot 13, Sec. M, John Gorton's lot in Mt Hope Cemetery, Rochester N.Y.
 Graves 1 & 2 contain the bodies of Maximus and George Sanford.
 Graves 3 & 4 contain the bodies of John and Amanda Gorton.
 Grave # 6 contains the body of (Grandmother) Lucretia Gorton.
 The above are all provided up.
 Under # 5 is supposed rests the body of George Gorton a boy of 12 years.
 Under 8 and 9 are buried two young babes, one of Annis, one of Eliza.
 Under 10, 11, 9, 12 are ample spaces for further interments.
 No 7 is a large tree.

MT. HOPE CEMETERY, PLOT RECORD

RANGE }
SECTION }

M

LOT NO.

15

Form 1

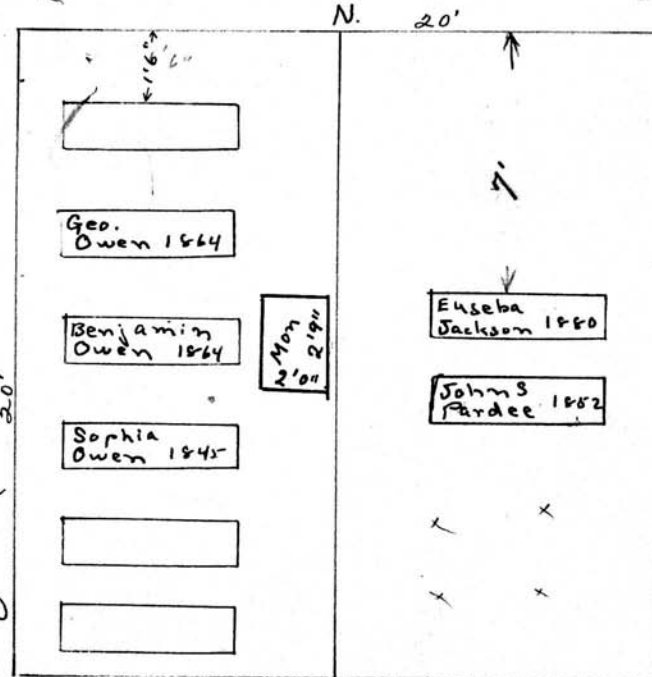
For 14 see #12

Orange Owen^o - John Pardee^o

W 1/2

E 1/2

Sec. 9. C



Orange Owen
4-13-1857

Orange Owen
baby
2-21-1845

Charles P. Owen
12-17-1868

John P. Owen
8-16-1870

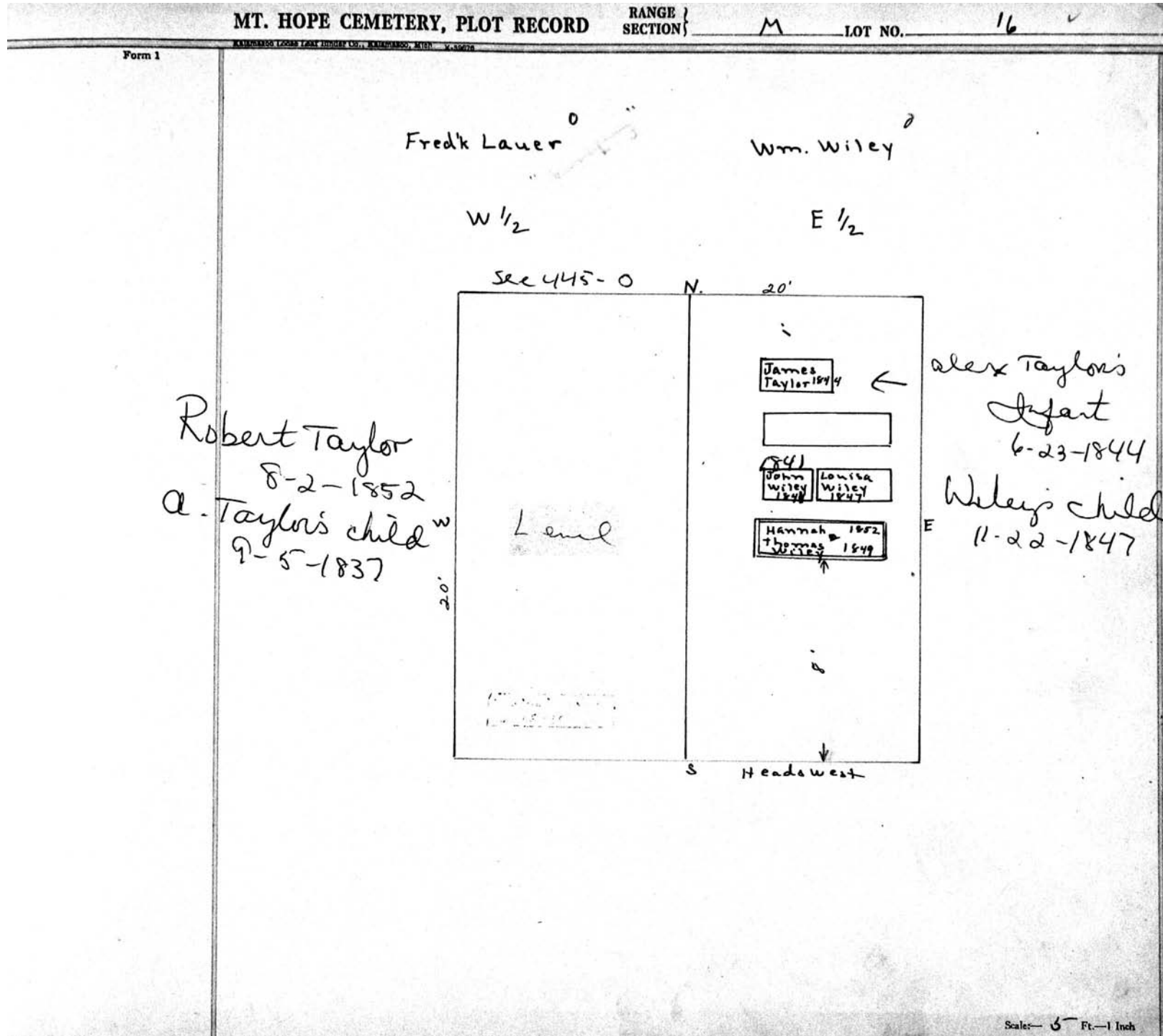
Julia A. Owen
2-15-1889

Anna S. Owen
3-20-1884

Benj.
Frank
Virginia S.

George Edward.
Chas. Pardee

Scale: 5 Ft. = 1 Inch



MT. HOPE CEMETERY, PLOT RECORD

RANGE }
SECTION }

M

LOT NO.

17

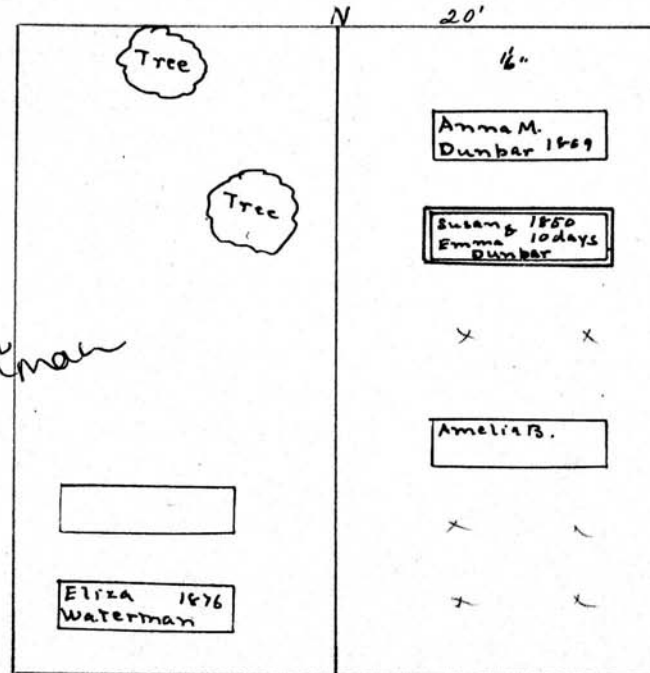
Form 1

W. K. Waterman ^o

Anna Dunbar ^o

W 1/2

E 1/2



George B. Waterman
9-3-1853

SARAH V. BOOTH
11-30-1872
13785 OLD

Eliza 1876
Waterman

Anna M.
Dunbar 1859

Susan 1850
Emma
Dunbar

Amelia B.

Susan Dunbar
1850

Wm. Dunbar's
E Child
201 9-12-1850

Heads West

Scale— 8 Ft.—1 Inch

MT. HOPE CEMETERY, PLOT RECORD

RANGE / SECTION } M LOT NO. 18

Form 1

Jeremiah Cutler^d

A 11

N. 20'

<div style="border: 1px solid black; width: 50px; height: 20px; margin: 0 auto;"></div> <p style="text-align: center;">9-9-1881 Alec. Cutler 1881</p>	
<div style="border: 1px solid black; width: 50px; height: 20px; margin: 0 auto;"></div> <p style="text-align: center;">6-4-1893 James B. Cutler 1893</p>	
<div style="border: 1px solid black; width: 50px; height: 20px; margin: 0 auto;"></div>	
<div style="border: 1px solid black; width: 50px; height: 20px; margin: 0 auto;"></div>	
<div style="border: 1px solid black; width: 50px; height: 20px; margin: 0 auto;"></div> <p style="text-align: center;">1-14-1883 Jeremiah Cutler 1883</p>	

Heads west S

E

Permelia E.
Cutler
5-16-1871

Wm. K. Cutler
11-24-1866

J. Cutler
Infant
8-6-1844

Emily M. Cutler
1-13-1890

Harriet N.
Cutler
1-8-1898

20'

Tree

Tree

Scale: 6" = 1 Inch

MT. HOPE CEMETERY, PLOT RECORD RANGE SECTION M LOT NO. 19.

Form 1

Augustus Sintzenick ⁰ - C.H. Sholtus ⁰

W 1/2 E 1/2

N

	4-10-1853 Sabrina Sholtus 1853
	Harry 7-21 Sholtus
	Mary Sholtus 12-8-1925
	7-7-1886 Rufus Sholtus 1886

Heads west S 20' Heads East

gc

E 20'

Unknown Sholtus
4-30-1848
Henry C. Sholtus
3-27-1851
Caroline B. Sholtus
9-6-1894
Chauncey H. Sholtus
P-9-1903

~~Sobramma~~ w
Eugene Sintzenich
9-23-1852
Eugene Sintzenich
5-4-1864
Eugene - baby
10-9-1872

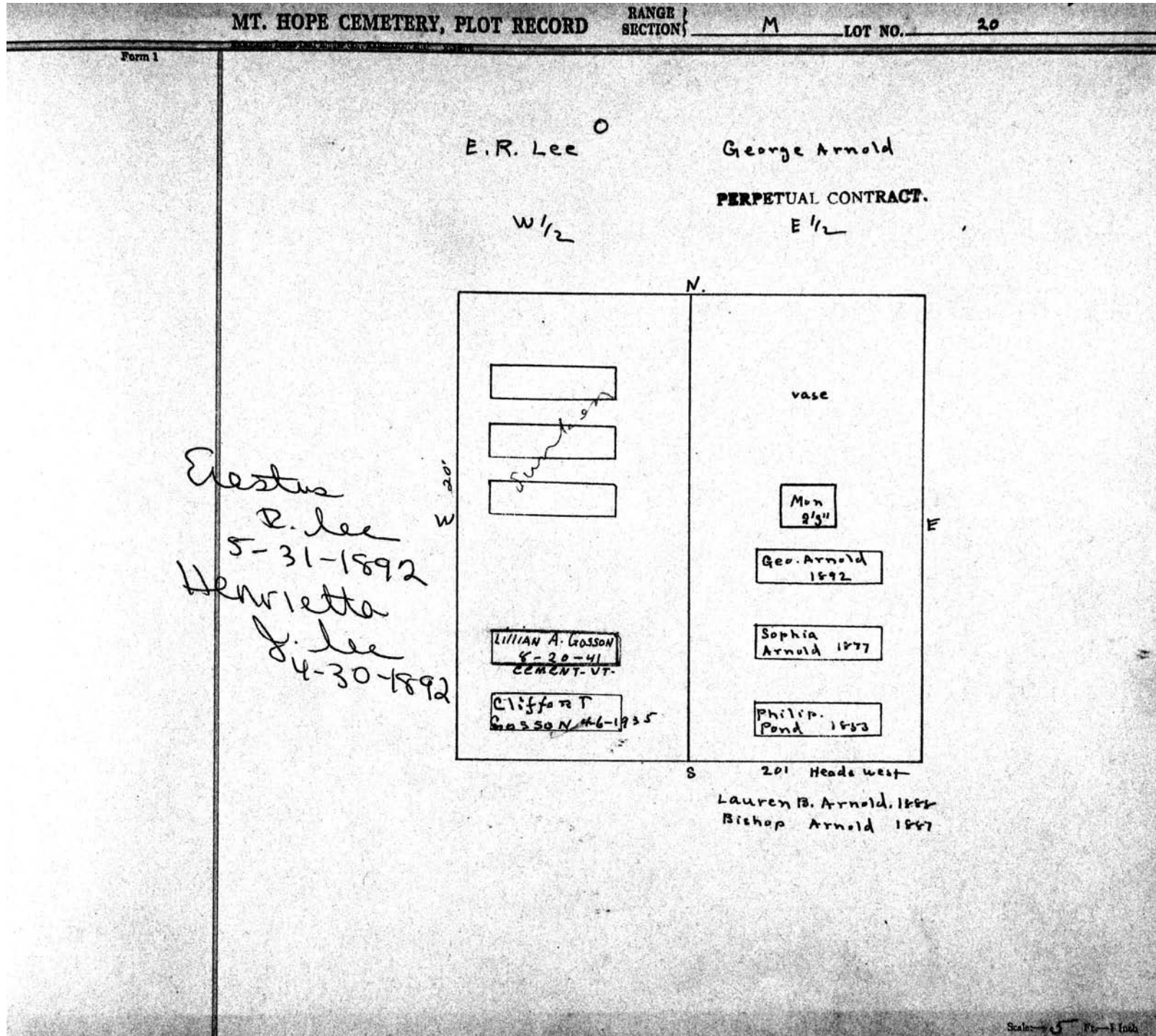
Frances 1885
Sintzenich

Helen 1870
Sintzenich

Elizabeth 1906
Sintzenich

Augustus 1889
Sintzenich

Scale - 5 Ft. = 1 Inch



MT. HOPE CEMETERY, PLOT RECORD

RANGE SECTION } M

LOT NO. 21

Form 1

THOMAS BENNETT N

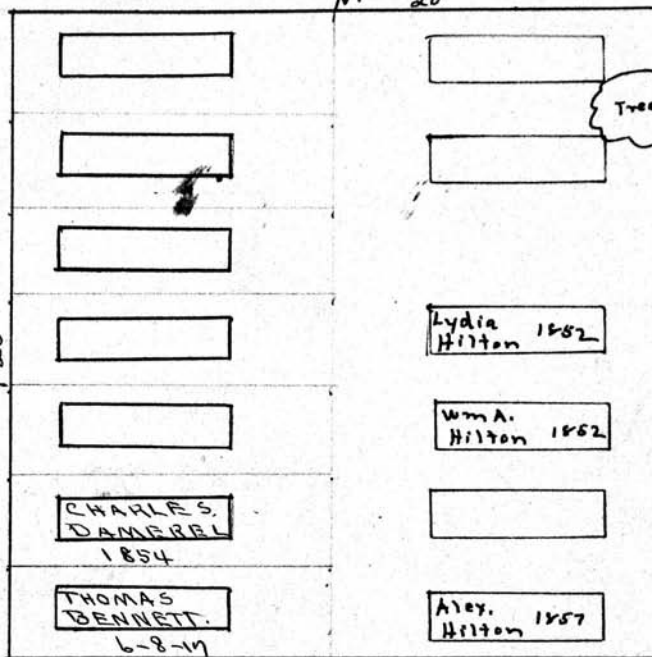
Wm. A. Hilton

PERPETUAL CONTRACT.

W 1/2 - M

E 1/2

N. 20'



W

E

Major H. Bennett
11-4-1860

Lucretia
Dinsmore
1-18-1851
see 93-I

Elizabeth Danford
9-8-1854

Mary Bennett
7-12-1890

Maria A. Bennett
2-24-1899

S

Betsy Hilton
8-27-1852

Henry Hilton
8-25-1872

Scale - 5 Ft. - 1 Inch.

MT. HOPE CEMETERY, PLOT RECORD

RANGE / SECTION } M LOT NO. 22

Form 1

Edward Bemis Thomas Allen

W 1/2 E 1/2

N. 20'

<p>Mon 2/104</p>	<p style="text-align: center;">x x</p> <p>Rachel Allen 1853</p> <p>Baby</p> <p>Elizabeth 2-21 Robinson 1907</p> <p>John D. Robinson 1905</p> <p style="text-align: center;">x x</p>
------------------	---

W E

S Heads west

Edward Bemis 1860
Edward Bemis 1874
Jennie Gorter 1874

John Allen 6-16-1853
Anna F. Robinson 9-6-1860
Edith S. Robinson 7-15-1865 baby

Tree

Scale: 5 Ft. = 1 Inch

MT. HOPE CEMETERY, PLOT RECORD

RANGE } SECTION } **M** LOT NO. **23**

Form 1

Henry Hartman^o Frederick Schaffner^o
PERPETUAL CONTRACT

W 1/2 E 1/2

N. 20'

<p>John S. Pendie 8-29-1927</p> <p>Caroline Stenson 1862</p> <p>D. L. Stenson</p> <p>Our Baby</p> <p>Mortimer R. Hartman Mortimer 7-22-1863</p> <p style="text-align: center;">Heads East S</p>	<p>Elin. Hawley 7-20-1934</p> <p>Fredk. W. Hawley 1-19-1927</p> <p>George 1862 Schaffner</p> <p>Elizabeth Pope 1872</p> <p>Barbara 1869 Schaffner ✓</p> <p>Fred'k Schaffner</p> <p>Lotlie Pendrie* 2-12-1917</p> <p style="text-align: center;">Heads West</p>
---	--

555
92

20'
W

E

vase

Henry G. Hartman's
Child
7-13-1864

Henry G. Hartman
7-22-1865

*Cash Mr. B. Pendrie
6-17-64

Scale: 5 Ft. = 1 Inch

MT. HOPE CEMETERY, PLOT RECORD

RANGE }
SECTION }

M

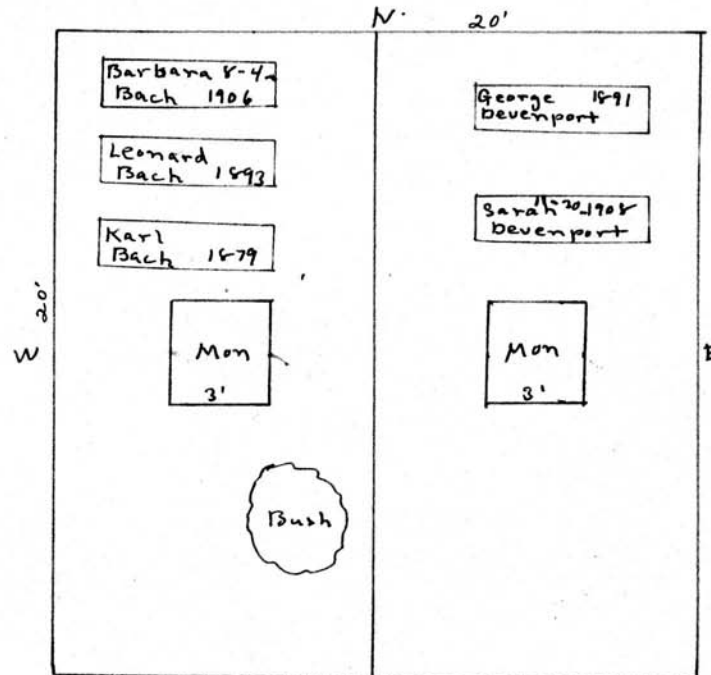
LOT NO.

24

Form 1

Leonard Bek
W 1/2

George Devenport
PERPETUAL CONTRACT.
E 1/2



- Elizabetha Bach 1858 9.
- George Bach 1861
- Jakob Bach 1862
- Valtin Bach 1863
- Leonhart 1863
- George Bach 1871
- Regina Bach 1872

Scale: 6 Ft. = 1 Inch

MT. HOPE CEMETERY, PLOT RECORD

RANGE }
SECTION }

M

LOT NO. 25

Form 1

Henry Spurr

W 1/2

Eliza W. Bailey

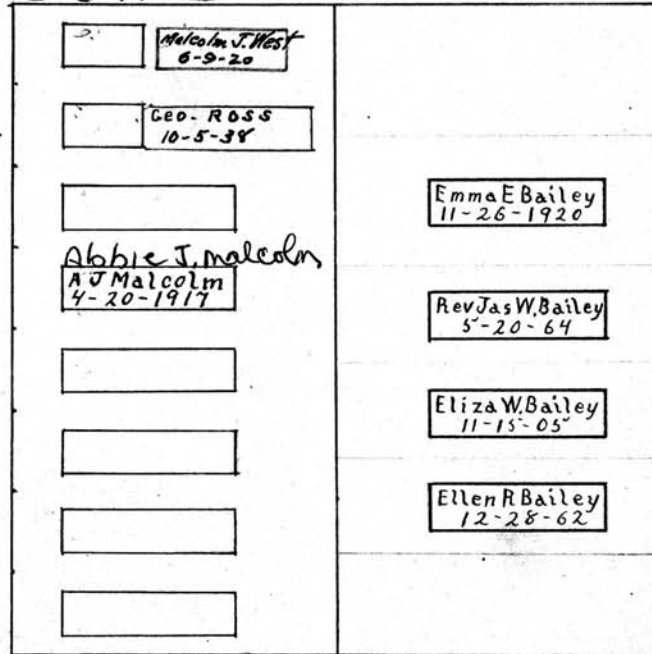
E 1/2

Emma Spurr
8-17-1867
Nellie Spurr
9-4-1864

W
Lewis B. Webb
11/19/72.

see 61-L

20'



S

Scale - 5 Ft. = 1 Inch.

MT. HOPE CEMETERY, PLOT RECORD

RANGE SECTION

M

LOT NO.

26

Form 1

~~Hildroth S. Weaver~~

ELIZABETH MILLARD
LETTER IN FILE 12/5/89

~~Francis A. Skuse~~

A11-26-M

N

20'

Heads west

Heads EAST

John Skuse
12-19-1923

Francis Skuse
1892

Nina M. Skuse
5-28-27
Steel Vault

Eliz. Skuse
1886

x x

Wm. Skuse
1899

x x

Mon.
3'0"

Frank S Skuse
11-14-1928

x x

x x

x x

x x

20'

S

Captain W. E.
Bristol
3-14-1864
W

E

Scale - 5 Ft. = 1 Inch.

MT. HOPE CEMETERY, PLOT RECORD

RANGE 1
SECTION 1

M

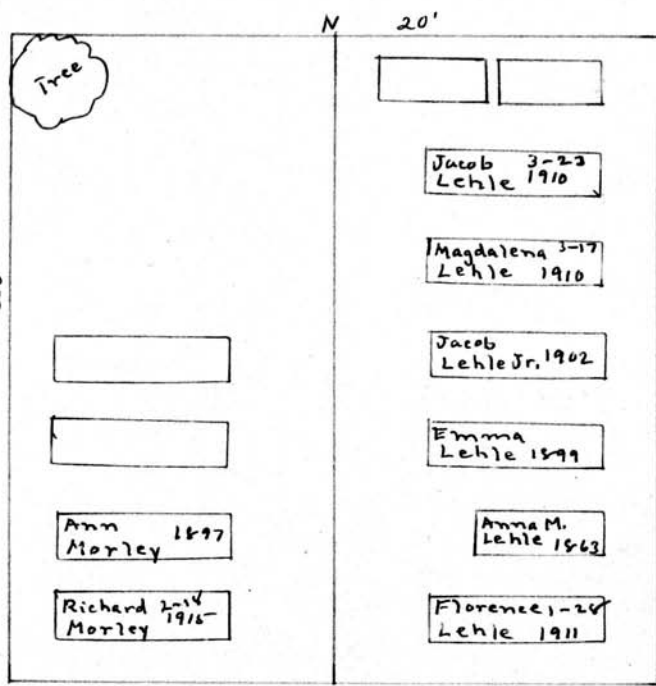
LOT NO.

27

Form 1

Richard Morley ⁰ Jacob Lehle ⁰
W 1/2 E 1/2

Mary Ann
Morley
1-19-1864
2 years



Frank J.H. Lehle
-baby
10-17-1881

Scale— 5 Ft.—1 Inch

MT. HOPE CEMETERY, PLOT RECORD

SECTION

M

LOT NO.

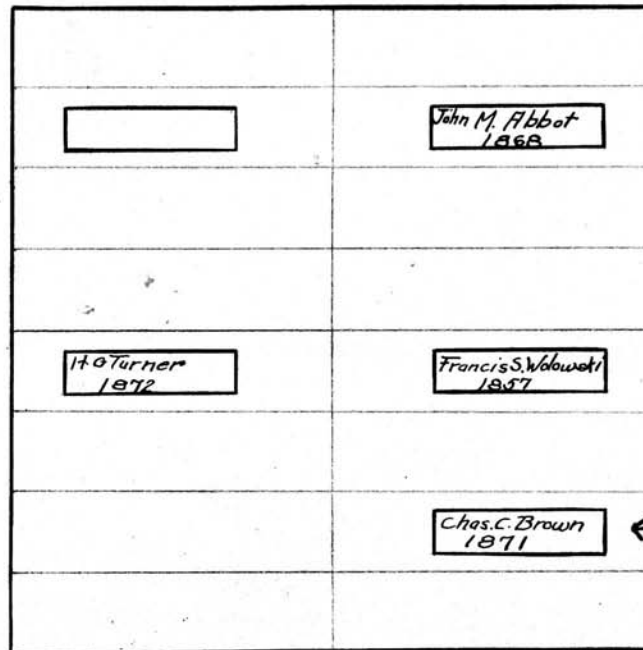
28

Form 1

Masonic Fraternity
A11-28-M

PERPETUAL CONTRACT.

N
20'



J. W. ALBRD
OCT-10-1873

E

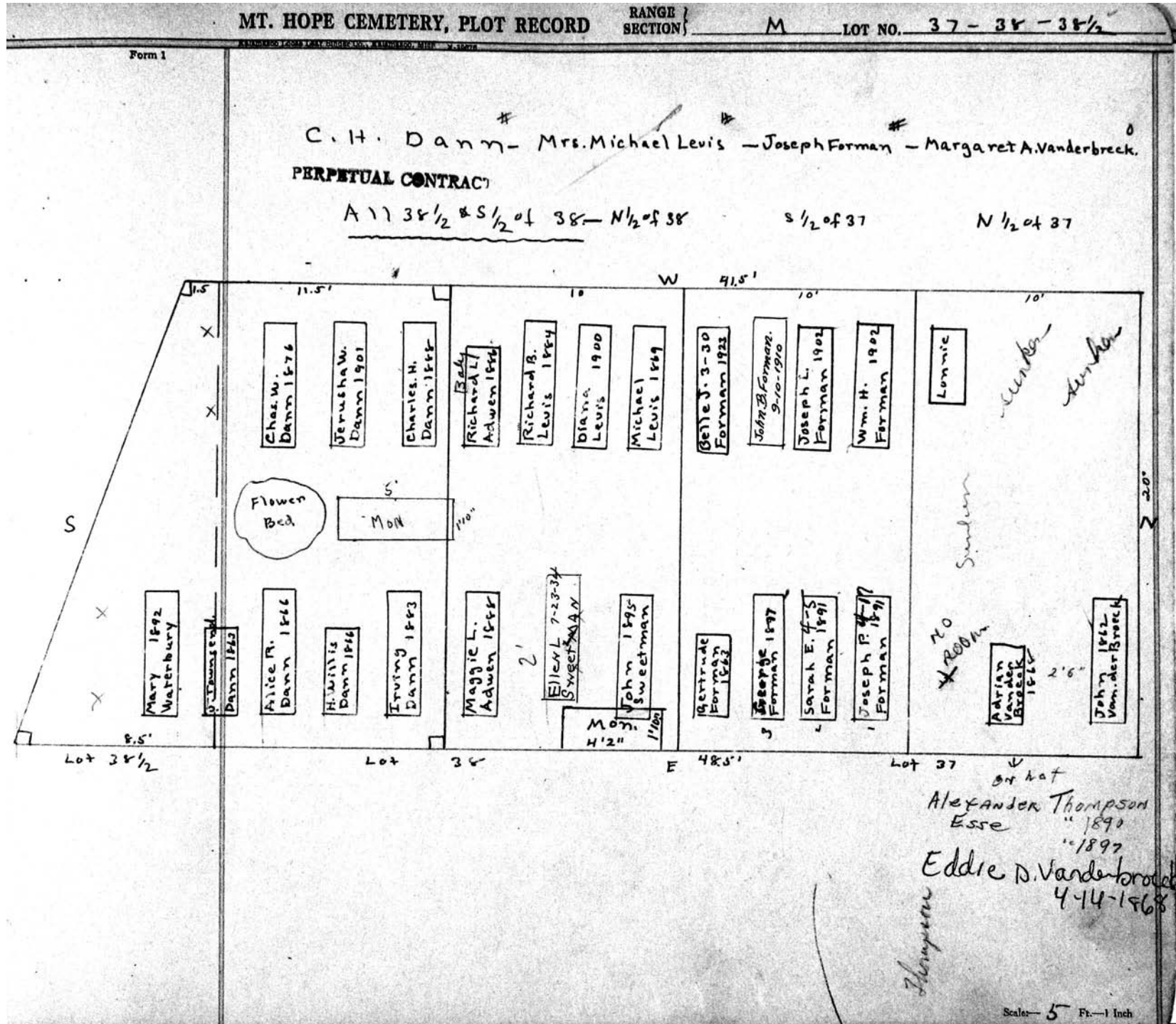
8-15-59

MOVED TO
226 R-2

← Destroy H.S. (SOLDIER)
Order on file

S

Scale 5 Ft. = 1 Inch.



MT. HOPE CEMETERY, PLOT RECORD

RANGE } SECTION }

M

LOT NO.

39-40

Form 1

Mary E Vohs⁰

Stephen D. Sedgwick

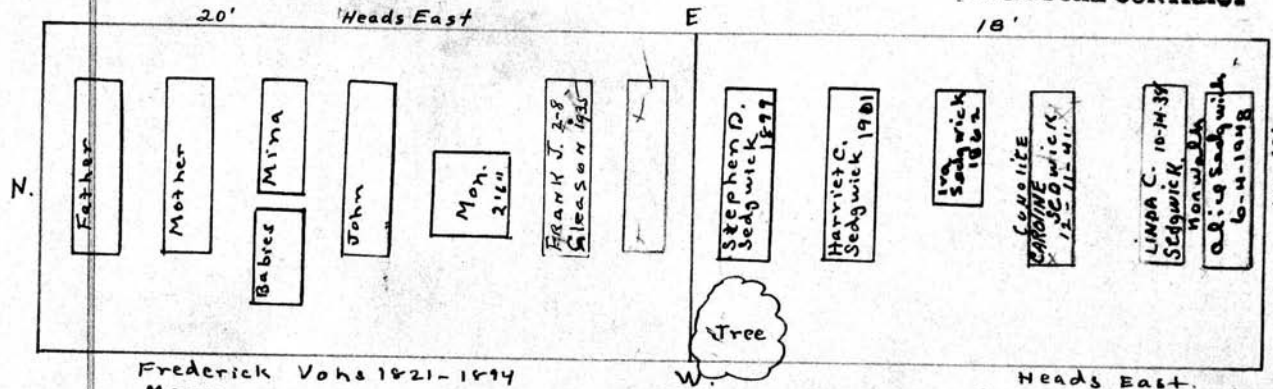
All 39

All 40

20' Heads East

PERPETUAL CONTRACT

18'



Frederick Vohs 1821-1894
 Mary " 1821-1904
 John G " 1858-1872
 Mima " 1854-1862
 Marie Gleason 1890-1890
 Francis J. " 1891-1891

Scale 5 Ft. - 1 Inch

MT. HOPE CEMETERY, PLOT RECORD

RANGE } SECTION } M LOT NO. 41-42

Form 1

Harvey Potter^o

E 1/2 of 41

S. Bartlett Putney^o

E 1/2 42

20'		E		15'	
<div style="border: 1px solid black; padding: 2px; width: 80px; height: 100px; margin: 2px;"> Myra E. Porter 6-11-1875 </div>	<div style="border: 1px solid black; padding: 2px; width: 80px; height: 100px; margin: 2px;"> Guilford D. Porter 7-12-1880 </div>	<div style="border: 1px solid black; padding: 2px; width: 80px; height: 100px; margin: 2px;"> Pearl Porter 5-31-1895 </div>	<div style="border: 1px solid black; padding: 2px; width: 80px; height: 100px; margin: 2px;"> Eliz. Eletson 8-29-07 </div>	<div style="border: 1px solid black; padding: 2px; width: 80px; height: 100px; margin: 2px;"> Chas. Eletson 5-2-10 </div>	<div style="border: 1px solid black; padding: 2px; width: 80px; height: 100px; margin: 2px;"> Storey? </div>
N.	16"	S.	16"	S.	20'
<div style="border: 1px solid black; padding: 2px; width: 80px; height: 100px; margin: 2px;"> Mary E. Peters 1912 </div>	<div style="border: 1px solid black; padding: 2px; width: 80px; height: 100px; margin: 2px;"> Jane M. White 1909 </div>	<div style="border: 1px solid black; padding: 2px; width: 80px; height: 100px; margin: 2px;"> Andrew G. Peterson 1912 </div>	<div style="border: 1px solid black; padding: 2px; width: 80px; height: 100px; margin: 2px;"> Father Geo. Perryant 4-1-18 </div>	<div style="border: 1px solid black; padding: 2px; width: 80px; height: 100px; margin: 2px;"> Mother </div>	<div style="border: 1px solid black; padding: 2px; width: 80px; height: 100px; margin: 2px;"> Robert G. Martin 18-6-1863 </div>
Heads East	Heads East	Heads East	Heads East	Heads East	Heads East
E.W. Peterson 6-1-1888			See 464-0		

Jane White^o - Andres Peterson^o

N.W 1/4 of 41

Wm. G. Holliday^o

W 1/2 of 42

See page

Scale - 5" = 1 Inch

MT. HOPE CEMETERY, PLOT RECORD

RANGE SECTION } M LOT NO. 43 - 43 1/2 ✓

Form 1

Daniel Loops
E 1/2 43 1/2

See G.C.

MAY 1, 1885
3-25-1900
DANIEL LOOPS
4-18-1893

John Stephan
E 1/2 43

See G.C.

<p>20'</p> <p>11" Tree</p> <p>Johannes Lobs 1866</p> <p>Katharina Lobs 1876</p> <p>Daniel Lobs 2-26-1879</p> <p>Conrad Lobs 3-17-10</p> <p>Henry A. Lobs 2-26-17</p>	<p>18'</p> <p>(Father) John Stephan 1928</p> <p>John Jr. 1863</p> <p>Mary Stephan 1872</p> <p>Johnie 1876</p> <p>Albert 1876</p> <p>Mother 1896</p> <p>Stephan</p> <p>M 2' 5"</p> <p>Frank</p>
<p>Henry Engler 1912</p> <p>Louisa Engler 1910</p> <p>Anna Engler 2-25-1878</p> <p>Louise Engler 9-12-1910</p> <p>Theodore Engler 10-21-1887</p> <p>Emma Engler 6-28-1887</p> <p>Jacob P. Wolff 1860</p> <p>William H. Blauw 5-18-1927</p> <p>MARIE BLAUW 12-19-1868</p> <p>Frederick A. Blauw 1865</p> <p>Ernestine Blauw 1911</p> <p>Hippolyte Blauw 1870</p> <p>W. Glaser 3-12-1865</p>	<p>20'</p> <p>Heads East</p>

Henry Engler
PERPETUAL CONTRACT
W 1/2 43 1/2

See G.C.

Hippolyte A. Blauw
W 1/2 43

Scale— Ft.—1 Inch

MT. HOPE CEMETERY, PLOT RECORD

RANGE } SECTION }

M

LOT NO.

44

Form 1

Edward R. Luce

A 71

SEE
9.2.

N.

PC.
on Graves
of D.P. & E.L. Harding

DANIEL P. HARDING
8-24-1963

Ashes
Emily L. HARDING
10-23-1967

Emily C
Wright 1882

Clifford
Luce 1906

Roscoe B
Luce

Mary E Luce
1827-06

3-T 1976
Edward
Luce

MABEL LUCE
5-18-39

Cement
Minnie E. Luce
12-17-1927.

W

E

20

Heads West.

S

201 Heads West.

Scale - 5 Ft. - 1 Inch

MT. HOPE CEMETERY, PLOT RECORD

RANGE } SECTION } M LOT NO. 45

Form 1

John Adams^D E 1/2

Adam Elder
W 1/4

A 1)

N. 20'

Adams?	Joseph & Chas. 5/28/1844 1/12/1864
	James H. Adams 10-22-1892
	H. A. → Charles A. Adams 5-24-1847
	Thomas
	E. Harris L. Adams 10-6-1847 only
	John Adams 7-13-1873
	Sarah Adams 11-27-1873
	Mrs. S. Adams child 6-18-1849
	Ger. E. Adams 1894

S.

9

W

9-10-1847
Angelo Elder

Eliza Elder
4-16-1852

Scale— Ft.—1 Inch

MT. HOPE CEMETERY, PLOT RECORD

RANGE }
SECTION } M LOT NO. 46

Form 1

John Chumaseo - Seneth Weston

W 1/2 E 1/2

N.

Emily f. Chumaseo
3-18-1848
Child

J. C. Chumaseo W
Child
2-26-1848

Frances Chumaseo
12-21-1848

Emily Chumaseo
6-3-1879

Tree

Tree

Tree

9-13-1847
James W.
Weston

S 20'

E 20'

Scale: 5 Ft. = 1 Inch

MT. HOPE CEMETERY, PLOT RECORD

RANGE SECTION

M

LOT NO.

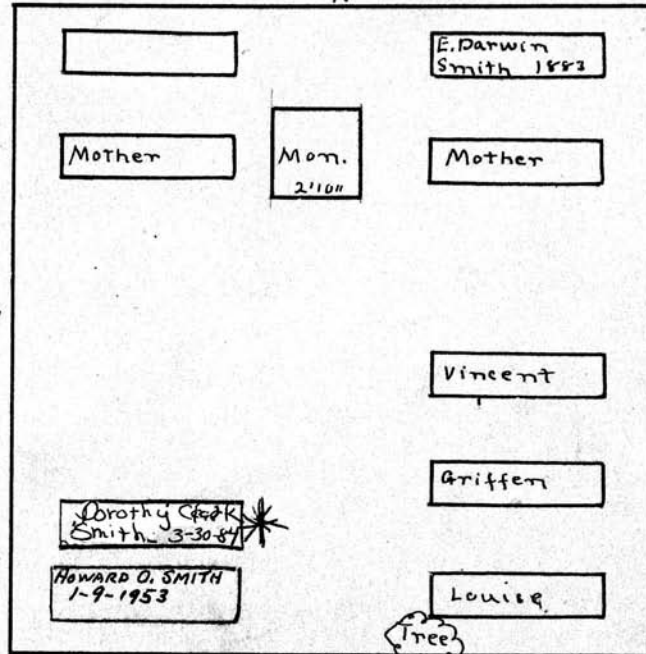
48

Form 1

Griffin and Smith

All

N



Note: -
 The family
 of Howard O. Smith
 or his brothers or
 sisters to use this
 plot.

Names on Mon.

Name	Died	Aged
Ebenezer G. Smith	1860	22 yrs
Mania L. Smith	1863	19 "
Vincent M. Smith	1886	53 "
E. Darwin Smith	1883	Born 1806
Janet M. Smith	1877	1873
Ebenezer Griffin	1861	Aged 71
Hannah M. Griffin	1863	71

Scale - 5' Pl. - 1 Inch

MT. HOPE CEMETERY, PLOT RECORD

RANGE } SECTION }

M

LOT NO.

49

Form 1

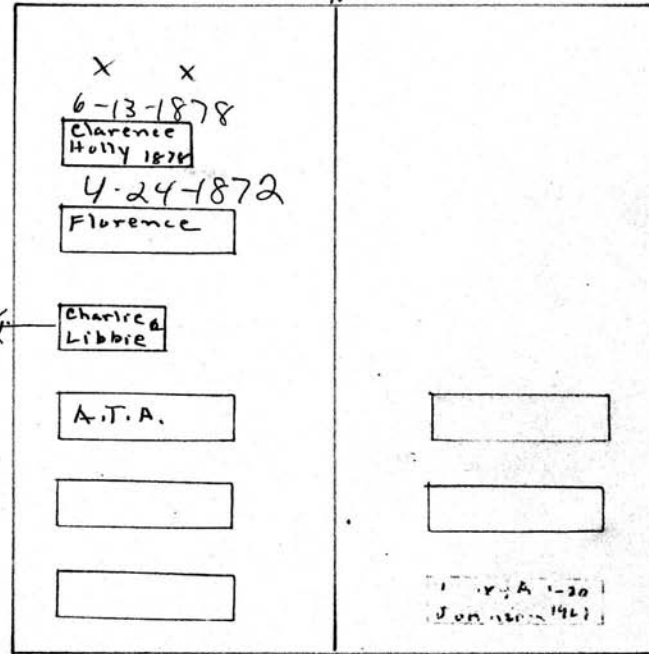
John Holly

Mrs. M.A. Sheppard

W. 1/2

E 1/2

N.



Char. Holly - 1 year
 12-28-1862
 Libbie Holly
 8-7-1864

John Holly
 4-4-1801
 Francis M. Holly
 6-6-1895

E
 20'
 Mervia A. Sheppard
 4-28-1886
 Penny A. Sheppard
 11-21-1862

Scale - 6" = 1 Foot

MT. HOPE CEMETERY, PLOT RECORD

RANGE } SECTION } M LOT NO. 50

Form 1

Catherine Struble - Mary Smith

Sec. 1. C. W 1/2 E 1/2 *1.50⁰⁰ for P.C. granted 7/21/34*

N.	
Charles Struble 1900	X X
Catherine T. Struble 3/26/34	Charlie Smith 1884
Lillian Struble 1/16/09	Mary T. Verian 1896
+ +	Mary T. Smith 1901
Clara L. Struble 1-30-37	Albert C. Smith 2-24-1930
Chas. T. Struble 8-14-1935	5-29-1906 Jessie Phelan
[Sketch]	Edna Bessie S. Phelan 2-27-1928
Head East	Ashes Jas. W. Phelan 9/20/49
W	E
S	201

Small one in here.

Geo. Lovecraft 10-0-0 2/24/1850
Silas J. Lovecraft 18-0-0 2/15/1863

Scale - 5 Ft. - 1 Inch

Form 1

MT. HOPE CEMETERY, PLOT RECORD

RANGE SECTION M LOT NO. 51

Kalamazoo Loose Leaf Binder Co., Kalamazoo, Mich. 49009

N

Frederick V. Booth ° George A. Gilman ° Jean Gilman French

West. 1/2 East. 1/2

PERPETUAL CONTRACT.

20'

Henry Booth 4-9-1863	Geo. A. Gilman 6-7-40 Asst. Engr.	1
John M. Brooks 1-31-1880	Ella Weston Gilman 11-21-1929	2
Hannah E. Booth 10-19-1920	4.5" MON	3
Adele E. Brooks 9-29-1923		4
Jas J. Booth 1-17-1899	John V. French 5-2-1936	5
		6

W E

Heads East

S

Scale - 5" Ft. - 1 Inch

MT. HOPE CEMETERY, PLOT RECORD

RANGE SECTION } M LOT NO. 52

Form 1

Charles Struck^o Robert Baker^o

Sec. 15. Cr. W 1/2 E 1/2

x x	(Ellis) Alice Baker 1864
Geo. Struck 1862	1867
x x	Robert Baker 1863
Charles Struck 1907	Henry Baker 1876
Mena Struck 1900	201
[]	Nellie Baker 1893
x x	Geo. Baker 8-18-13
Heads East S 20'	E 20'

~~Henry Struck~~
~~9-24-1863~~
 Libbie Struck
 9-20-1863

Ester Ann Baker
 5-14-1874
 Ester Ann Baker - baby
 5-25-1874

Scale: 6 Ft. = 1 Inch

MT. HOPE CEMETERY, PLOT RECORD

RANGE }
SECTION } M LOT NO. 53

Form 1

Sophia Kircher ⁰ - Charles Fallagar
PERPETUAL CONTRACT

W 1/2 E 1/2

P.C.
2/14/53
300.00

N.

Julius Kircher 1863	Elizabeth Dags 1863
Sophia 2-24 Pfaff 1909 ²	Mary 1890 Fallagar
[Empty Box]	Charles 1875 Fallagar
[Empty Box]	MARY-FALLAGAR-4-15-78
[Empty Box]	William Dags 7-1-1876
[Empty Box]	ASHES ARTHUR R. B. Fallagar 5-21-52
[Empty Box]	Elizabeth 1905 Allured 1905
[Empty Box]	Eliz. (Alley) Allured Jan. 2. 1866

Heads East S. 20'

E 20'

7'6"

Sophia a.
Kircher
10/25/1875

Barbara Kircher
baby
7/20/1862

Scale: 3" = 1 Foot

MT. HOPE CEMETERY, PLOT RECORD

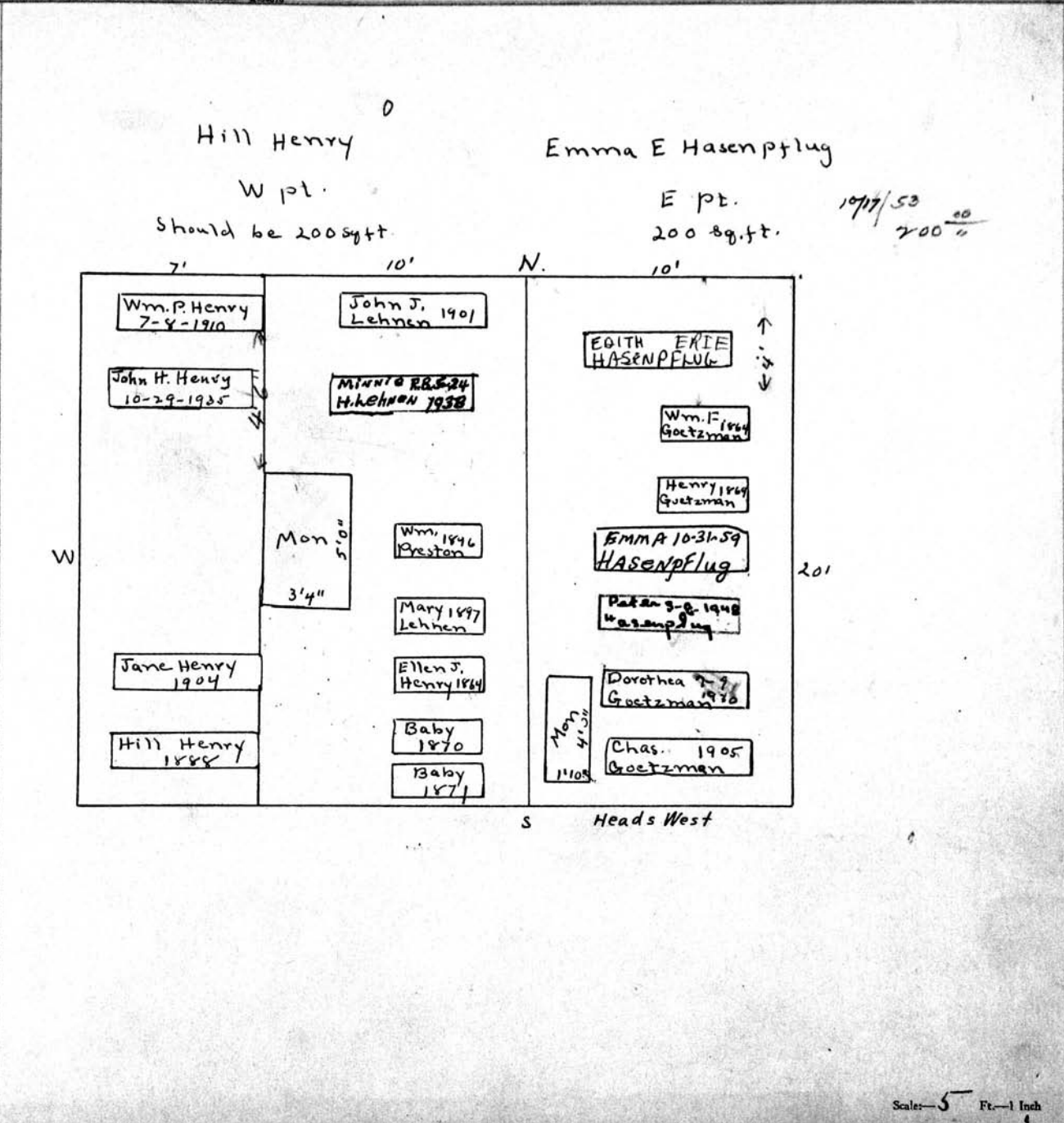
RANGE }
SECTION }

M

LOT NO.

54

Form 1



Hill Henry
W pt.
Should be 200 sq. ft.

Emma E Hasenpflug
E pt.
200 sq. ft.

10/17/53
200 ^{sq}/_{ft}

W

N.

20'

S

Heads West

Scale: 5 Feet = 1 Inch

MT. HOPE CEMETERY, PLOT RECORD

RANGE } SECTION } M LOT NO. 55-56

Form 1

Augusta Meyer
E 1/2 55

Lot 55 20'

Lot 56 20'

PERPETUAL CONTRACT
A 11 56
Lot 56

J.C. Cochranes child
10-25-1878
baby Cochrane 9-26-1877
J.C. Cochrane
4-8-1864
J.C. Cochrane
4-8-1864

J.C. Cochrane
PERPETUAL CONTRACT
A 11 56
Lot 56

N.

Tree

5-29-1864
Capt. G.A. Meyer

Charlie

Barbara 1896
Schneibach

Josephine
Heilbron 1873

Joseph 1874
Schneibach

Baby

Sister
Brother

Lillian
7-16-89

Sarah 1871
Cochrane

James C.
Cochrane 1861

Mary E. 1913
Cochrane

Michael 1903
Mumbach

Wilhelm 1881
Mumbach

George 1876
Mumbach

WILHELMINA 1868
Mumbach 1934

Frederick
Mumbach 1862

George Cox 1943
COCHRANE 1934

MABEL COCHRANE
1-11-1951

JESSE C. LANE AS HE
19/87

GERALD T. LANE
* 8-3-1961

Jane 1877
Cochrane

John 1865
Cochrane

ASHES
MASTER H. COCHRANE
* 9-21-1966
COCHRANE
Heads East

Heads west

W

40'

PERPETUAL CONTRACT

Michael Mowbach
W 1/2 of 55

P.E. 450.00
1-23-58

Scale - 1" = 1' 1/2"

MT. HOPE CEMETERY, PLOT RECORD

RANGE }
SECTION } M

LOT NO. 57

Form 1

N JOHN WILBORN → WILBORN

All-57 See Order on File

BOTH IN ONE BOX

INFANT 1901.	JOHN-1882. WILBORN
JOHN A. WILBORN ASHES MAY E. WILBORN ASHES 12-7-1950	ROSINA-1900 WILBORN
Gershon Vors & Wilborn 7-27-74 Ashes	AUBURN-1864 WILBORN
	JOHN-WG-20 WILBORN-1913
	JOHN-6-29-19 WILBORN
	5-11-1911 GERSHORN WILBORN
	1866 MARILLA WILBORN

W

E

20'

S

Scale- 5 Ft.-1 Inch.

MT. HOPE CEMETERY, PLOT RECORD

RANGE }
SECTION }

M

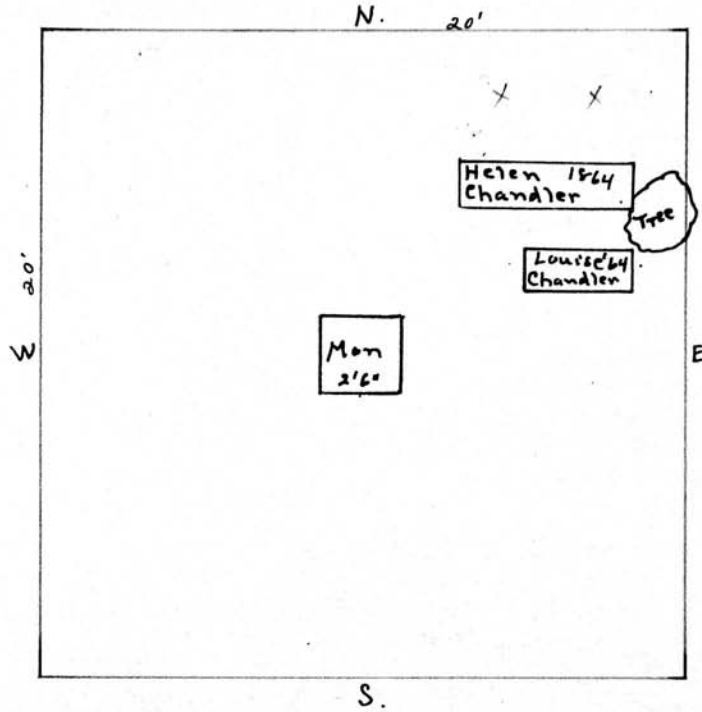
LOT NO.

57 1/2

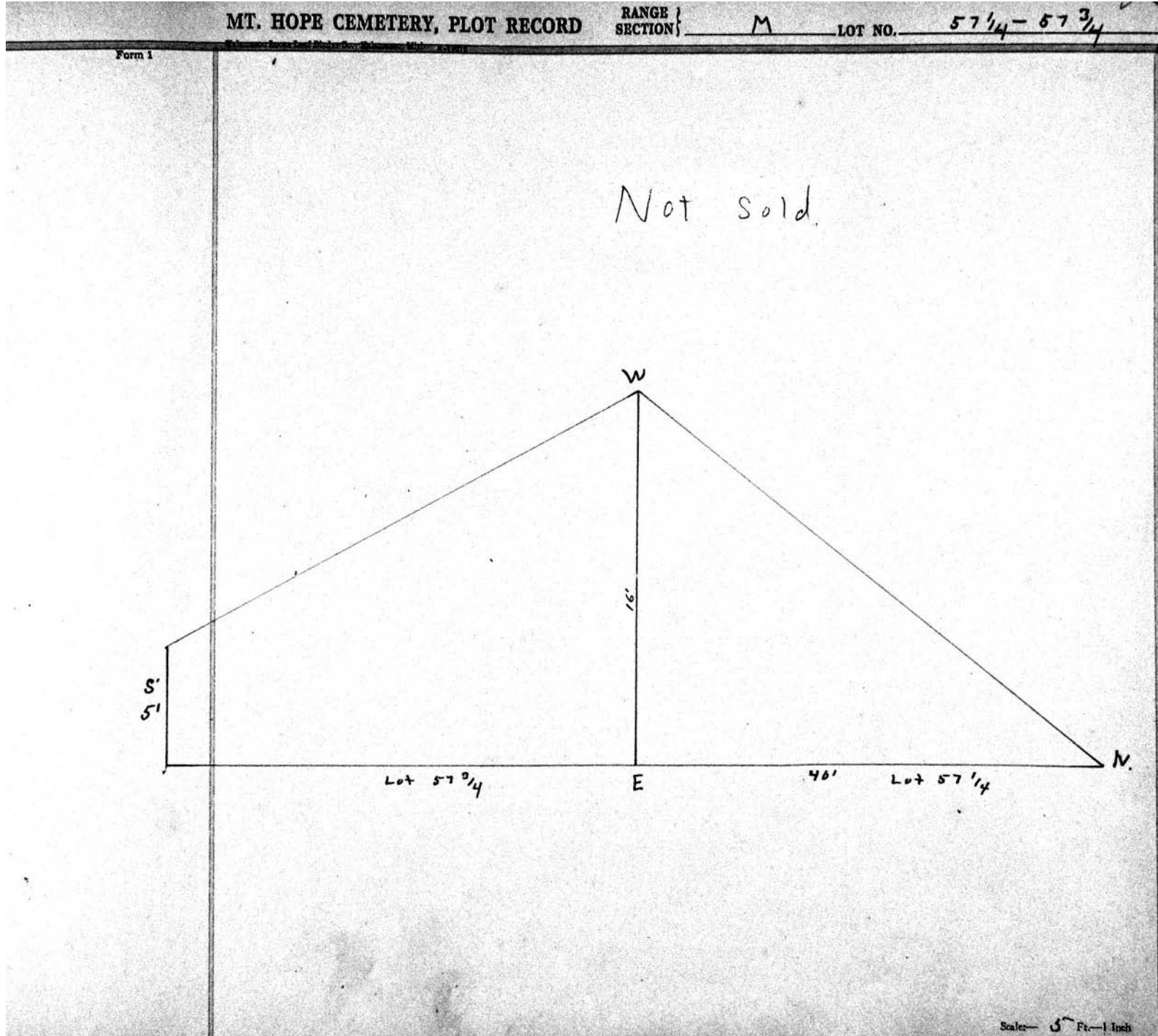
Form 1

Rufus Chandler ⁰

All



Scale: 5 Ft. = 1 Inch



MT. HOPE CEMETERY, PLOT RECORD

RANGE }
SECTION } M LOT NO. 58 ✓

Form 1

Willis T. Lawrence ⁰
See B.C.

A 77

N 30'

W 22'

E

S 33'

Sely Lawrence 2/27/1871
 Willis T Lawrence 4/28/1904
 Perry Woodworth 1861?

Scale— 6" Pt.—1 Inch.

MT. HOPE CEMETERY, PLOT RECORD

RANGE SECTION } **M** LOT NO. **59**

Form 1

N 26'

W 27'

S 29'

E 21'

Sunken

Lizzie H. Markham
3-10-1860

Adeline Markham^D

Merwin Austin^D

Elinor Austin 1867
8-1-1854

Almira Austin
1-3-1867

Merwin Austin
4-24-1890

w 1/2

E P 1

Scale: 5 Ft. = 1 Inch

MT. HOPE CEMETERY, PLOT RECORD

RANGE }
SECTION } M LOT NO. 60

Form 1

Harriet Brooks⁰ - Chas. Cottman⁰

W 1/2 E 1/2

N. See 4106-K1

16"

26"

Eugene 2-10
Hamburg 1909

Frances
Allen 1858

16"

S 20'

E
20'
Path

Oran
Hobbes
1857

Tree

Our
Baby

CYRUS E. HAMBURG
4-15-1890 AGE 2

Edwin M. Brooks
2-2-1863 baby

CALVIN
BROOKS
3-17-1901

Wheatlye Allen
9-16-1854

Scale: 6 Ft. = 1 Inch

MT. HOPE CEMETERY, PLOT RECORD

RANGE }
SECTION } M LOT NO. 61

Form 1

Pope & Jewett. Frances Vick

W 1/2 E 1/2

N.

W

E

Elizabetha
Neuner 1883

S 20'

Tree

JAMES VICK 1855

Elizabeth Crouch 1850
Mortimer Crouch 1861
Wm. E. Crouch 1863
20' Clarence Crouch 1889
Heelen Crouch 1889

James Crouch 1908-12-19
Elizabeth " 1902

Eliza Jewett
5-6-1851

Jeth Pope
3-13-1873

Scale— 5 Ft.—1 Inch

MT. HOPE CEMETERY, PLOT RECORD

RANGE }
SECTION } M LOT NO. 62

Form 1

Wm. Rankin Hodges ^W Walker ^D

W 1/2 E 1/2

N.

<p style="text-align: center;">Sarah Rankin S. H. 6-11-1851</p>	<div style="border: 1px solid black; height: 20px; width: 80%; margin: 0 auto;"></div> <div style="border: 1px solid black; height: 20px; width: 80%; margin: 5px auto;"></div> <div style="border: 1px solid black; height: 20px; width: 80%; margin: 5px auto;"></div> <p style="text-align: center;">x x</p> <div style="border: 1px solid black; height: 20px; width: 80%; margin: 5px auto;"></div> <div style="border: 1px solid black; height: 20px; width: 80%; margin: 5px auto;"></div>
<p style="text-align: center;">Tree</p>	<p style="text-align: center;">20'</p> <p style="text-align: right;">Bush</p>

S

Perry Hodges
4-7-1858

Ann Hodges
9-10-1854

Eveline Hodges
12-8-1850

Solomon Hodges
8-21-1853

E
20'

Scale: 1/2" = 1 Foot

MT. HOPE CEMETERY, PLOT RECORD

RANGE SECTION

M

LOT NO.

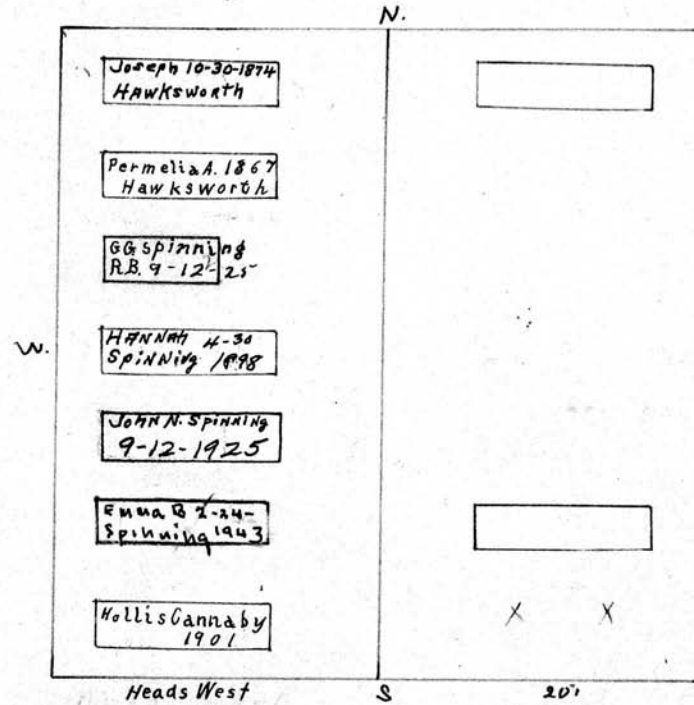
63

Form 1

John N. Spinning. - Samuel Gilmore

W 1/2

E 1/2



Elyza Gilmore
1-22-1851

Fredk M. Gilmore
- baby
11-16-1855

James E. Gilmore
E. 9-10-1869

Scale: 6 Ft. = 1 Inch

MT. HOPE CEMETERY, PLOT RECORD

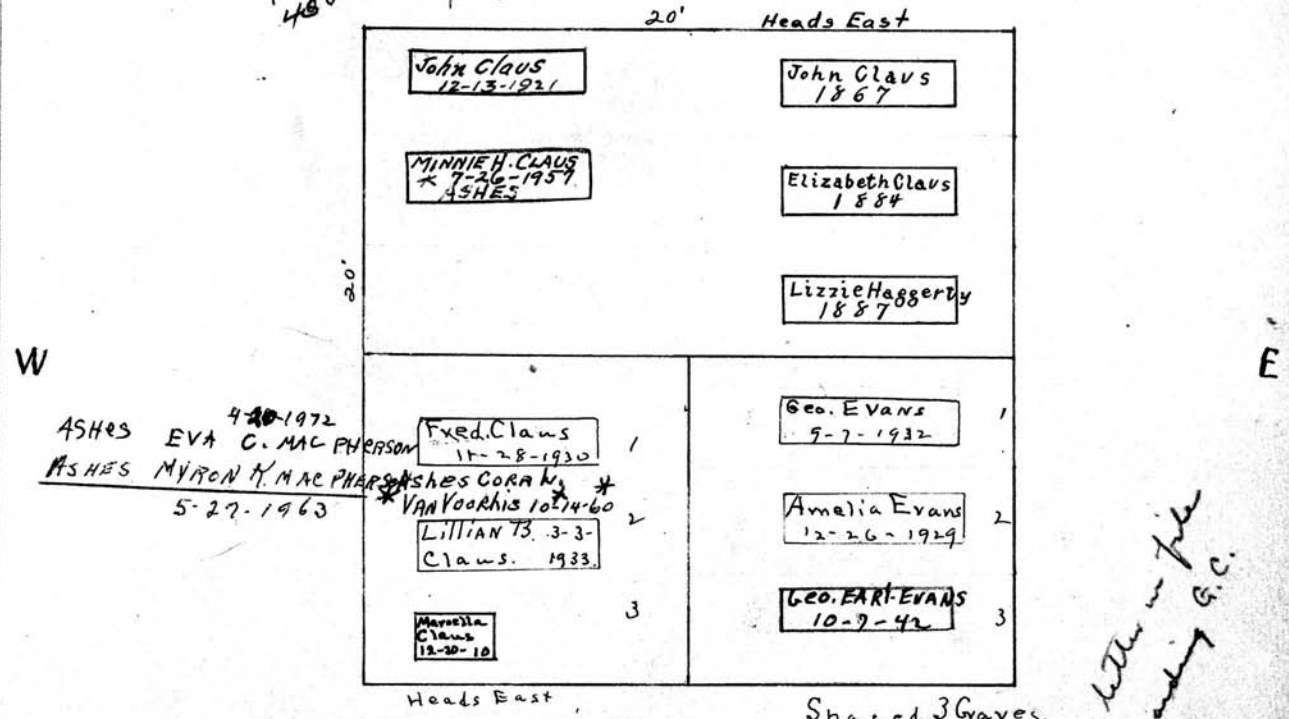
RANGE } SECTION } M

LOT NO. 64

Form 1

200⁺ for PC - N. 1/2
12500 " " SW 1/4
12500 " " SE 1/4
45000 for whole lot
Quoted 11/7/54

See G.C.
John Claus
North. 1/2



4-20-1972
ASHES EVA C. MAC PHERSON
ASHES MYRON M. MAC PHERSON
5-27-1963

Fred Claus
11-28-1930
ASHES CORA M. VAN VOORHIS 10-14-60
Lillian B. Claus
3-3-1933
Marcella Claus
12-20-10

Geo. Evans
9-7-1932
Amelia Evans
12-26-1929
Geo. Bart Evans
10-7-42

See letter in file regarding G.C.

Spaced 3 Graves.

Fred Claus
S.W. 1/4

Emilie Evans
S.E. 1/4

S

Scale 5" Fl. - 1 Inch.

MT. HOPE CEMETERY, PLOT RECORD

RANGE } SECTION }

M

LOT NO.

65

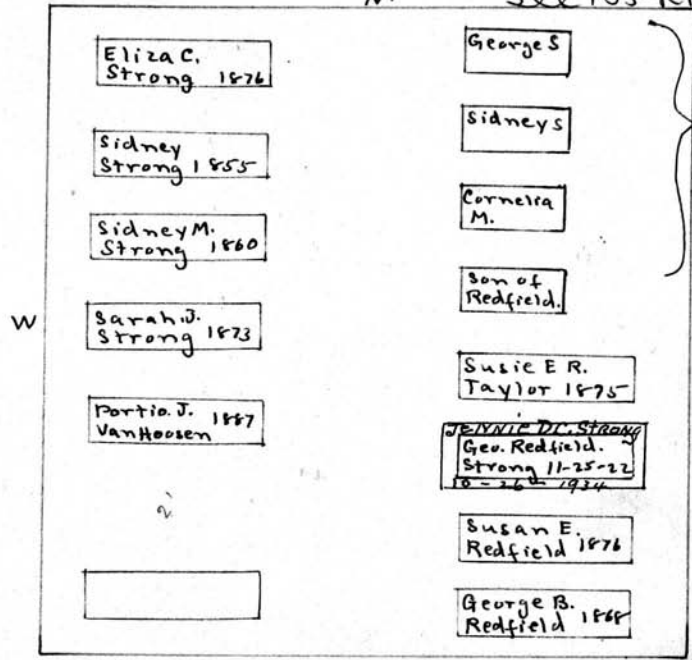
Form 1

Redfield and Strong [Ⓞ]

A 11

Su. G. C.

N. see 103-101



redfields infant
6-25-1844
Redfield infant
8-17-1847
baby-george D. Redfield
11-29-1850

Heads west 3 20'

Scale: 5 Ft. = 1 Inch

MT. HOPE CEMETERY, PLOT RECORD

RANGE } SECTION }

M

LOT NO.

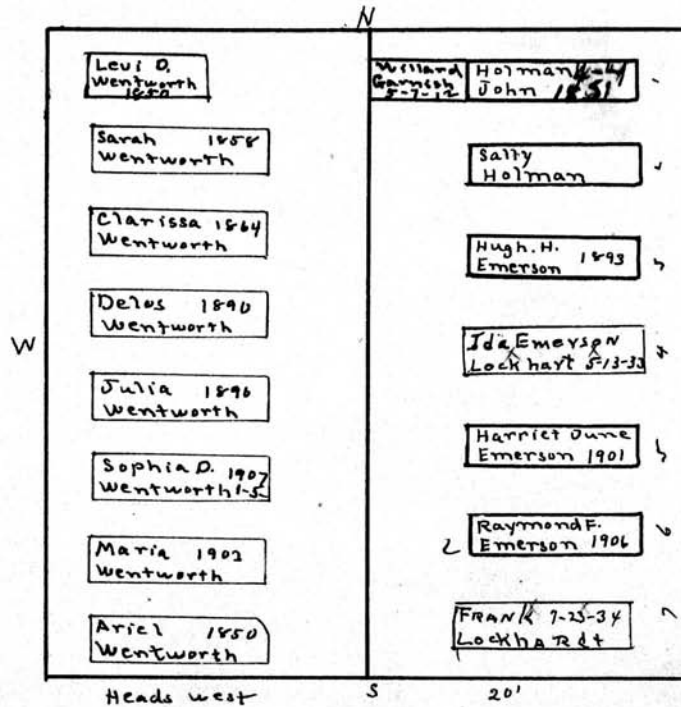
66

Form 1

Delos Wentworth⁰ Ida J. Emerson⁰

W 1/2

E 1/2



Hattie E. Holman
 2-16-1870
 Frank & Fanny
 Holman
 (children)
 E 20' 7-27-1873

LOIS M GARNISH
 MARCH 8, 1903
 RALPH JOHN GARNISH
 9-6-1901
 "GARNISH INFANT"

Scale - 5 Ft. - 1 Inch

MT. HOPE CEMETERY, PLOT RECORD

RANGE }
SECTION } **M** LOT NO. **67**

Form 1

Ellis G. Butler^o George Rumble^o

W 1/2 E 1/2 *See G.C.*

N.

Tree

5-18-1850^o
Ellen Butler
1850

X X

2'0"

Sarah 1842
Torkington

1'6"

Anna
Herrfott 1849

20'

Lucy H. 1873
Rumble

20'

George
Rumble 1879

2'6"

Charlotte
Rumble 1847

Heads west 6 20'

2-15-1847
Theo. R. Baby
Torkington

Eugene Torkington
8/7/1851 Baby

Scale: 3/4" = 1 Inch

*Wm. Butler
2-15-1850^o*

MT. HOPE CEMETERY, PLOT RECORD

RANGE }
SECTION }

M

LOT NO.

68

Form 1

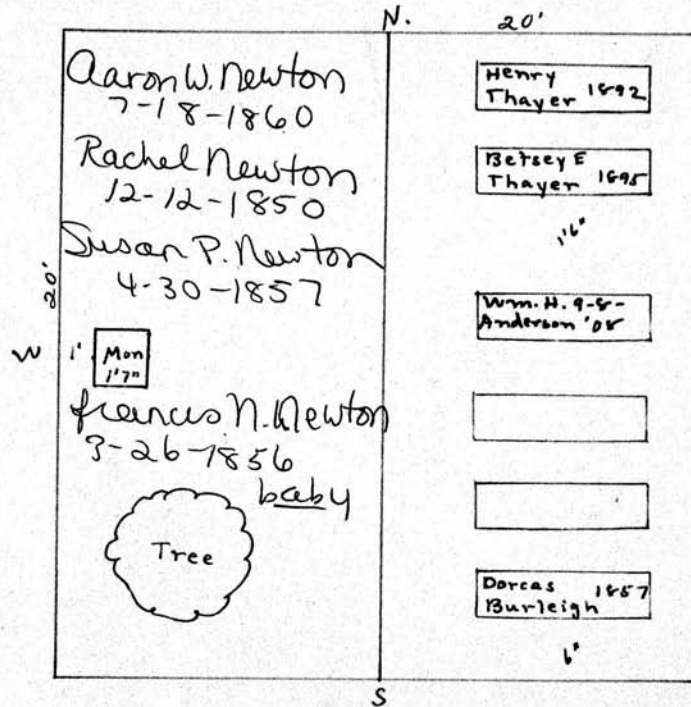
A. W. Newton

Henry Thayer

PERPETUAL CONTRACT.

W 1/2

E 1/2



E. Also
Mary Anderson 7/4/88
Chas E Anderson 10/3/90

ABIGAIL COOK
4/19/18 72 yrs
M-68

Scale-- 5. Ft.--1 Inch

MT. HOPE CEMETERY, PLOT RECORD

RANGE } M
SECTION } LOT NO. 69

Form 1

D. Marshall and Ira Willis - David Stanley

W 1/2 E 1/2

Susan Marshall 1864	Daniel Stanley 1844
David Marshall 1883	Arthur 1-4 Stanley-13
+ +	Leona Stanley Little David 7-26-1937
+ +	Mon 2'0"
Helen Willis 1867 & 21-	J. W. Stanley 1890
Ira Willis 1871	Elizabeth J Stanley 1871
David Stanley 1857	

Heads West S 20' Heads West

Scale - 1" = 10'

MT. HOPE CEMETERY, PLOT RECORD

RANGE } SECTION }

M

LOT NO.

70

Form 1

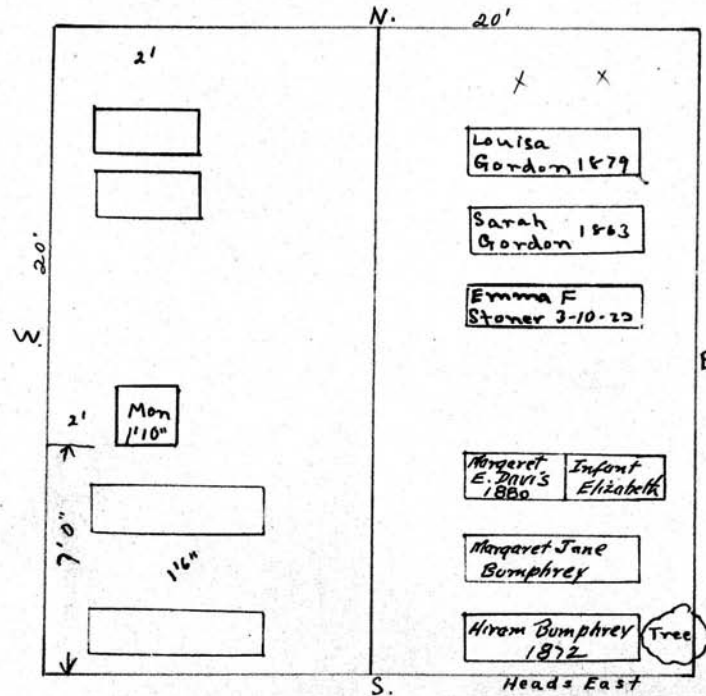
James H. Pratt, H. Bumphrey ⁰

PERPETUAL CONTRACT.

W 1/2

E 1/2

See G.C.



A. Dixon Davis (2d grave)
5-20-1911

- Caroline S. Boughton 1845 - 21 yrs
- Maria E. Pratt 1846 - 32 "
- Frances C " 1843 - 1 "
- Frederick B " 1845 - 7 Mo
- James H. " 1847 - 1 yr

Scale - 5 Ft - 1 Inch

MT. HOPE CEMETERY, PLOT RECORD

RANGE }
SECTION }

M

LOT NO.

71

Form 1

Grove S. Gilbert 0

All

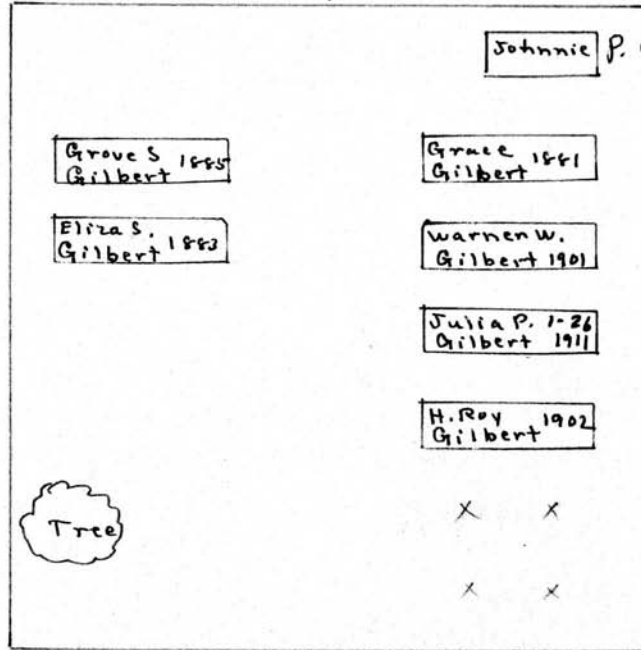
See GCs

N.

W

E

20'



Heads west S 20' Heads East

Scale— 5 Ft.—1 Inch

MT. HOPE CEMETERY, PLOT RECORD

RANGE SECTION

M

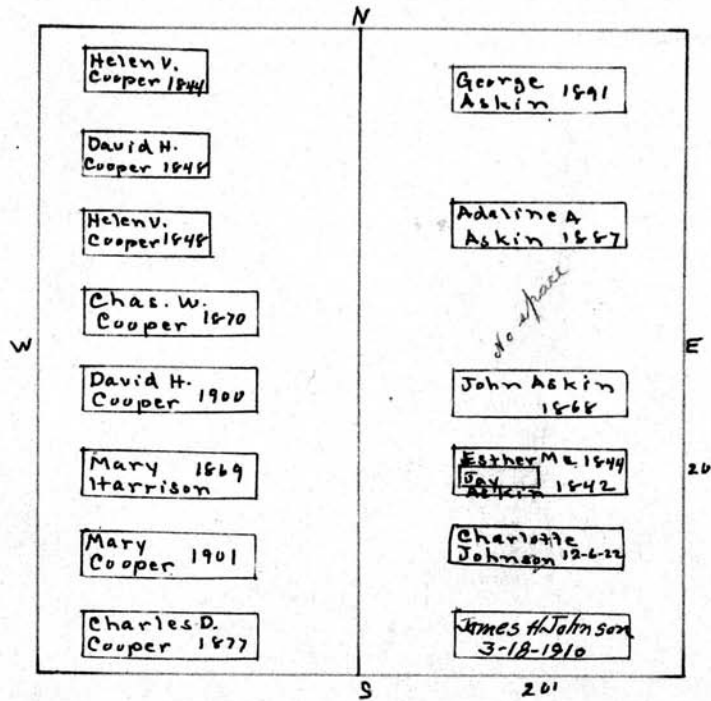
LOT NO.

72

Form 1

Chas. W. Cooper ⁰ John Askin ⁰

W 1/2 E 1/2



Scale: 1/4" = 1 Foot

MT. HOPE CEMETERY, PLOT RECORD

RANGE } M
SECTION }

LOT NO. 73

Form 1

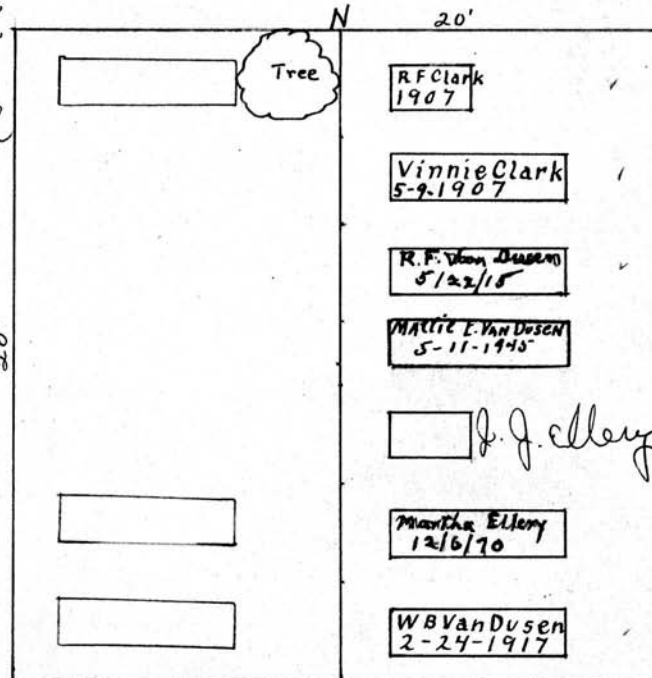
Claimed by Sedgwick & Wadsworth

Edward Ellery

W 1/2

E 1/2

Sheldon Sedgwick
4-10-1848
Abraham Sedgwick
5-21-1844



Scale: 5" Ft. = 1 Inch.

MT. HOPE CEMETERY, PLOT RECORD

RANGE }
SECTION }

M

LOT NO.

74

Form 1

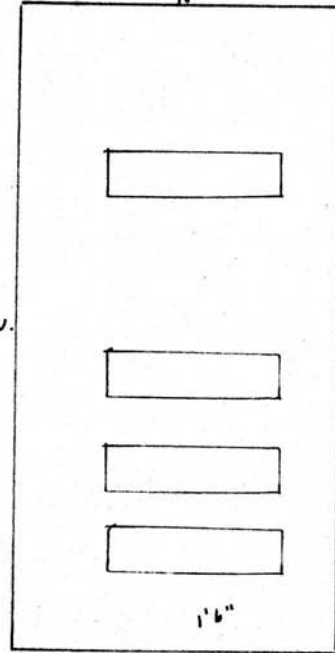
Thomas H. Dunning ⁰

A 11

N

W.

E
20'



1'6"
S 101

Melusse A. Dunning
 11-26-1843
 Electa Dunning
 3-17-1855
 Johanna Dunning
 7-28-1857
 Fred H. Dunning
 6-12-1856
 Thos. H. Dunning
 4-22-1862

Scale: 3/4" = 1 foot

MT. HOPE CEMETERY, PLOT RECORD

RANGE SECTION } M

LOT NO. 75

Form 1

Alice Cassidy
N.W. 1/4 - 75-M.

Melvin and Neil
E 1/2

Alice E. Cassidy
2-21-1889
Chas. E. Caldwell
1-3-1866
John J. Caldwell
Child
8-30-1849
W

Remains of
F. Bristow child 1/16/86
also on lot.

10' x 4'
1930-1939

Price quotes to
summer tree
\$4500 1/10/40



Alice Snyder Cassidy James Cassidy 3-19-13	Edwin Melvin 9-13-1924 12-4-1863 Anna M. Melvin 1862
William X-10 Cassidy 1934	Baby → Mary E. Melvin 12/1/1858
	Henry
	Jimmie → James H. Melvin 2/2/1853
	Willie
Frank R. Bristow 8-27-1885	
	1-27-1860
	Alice Neil 1860
	8-8-1851
	James Neil 1851

Anne Melvin
4-7-1888
James Melvin
9-6-1888
Mary E. Melvin 12/1/1858
James H. Melvin 2/2/1853
E

Joseph Neil's child
9-1-1870
John J. Neil-baby
8-26-1864
Joseph Neil's infant
8-19-1862

Heads west.

Kate Bristow

S.W. 1/4

Scale: 5 Ft. - 1 Inch.

MT. HOPE CEMETERY, PLOT RECORD

SECTION

M

LOT NO.

76

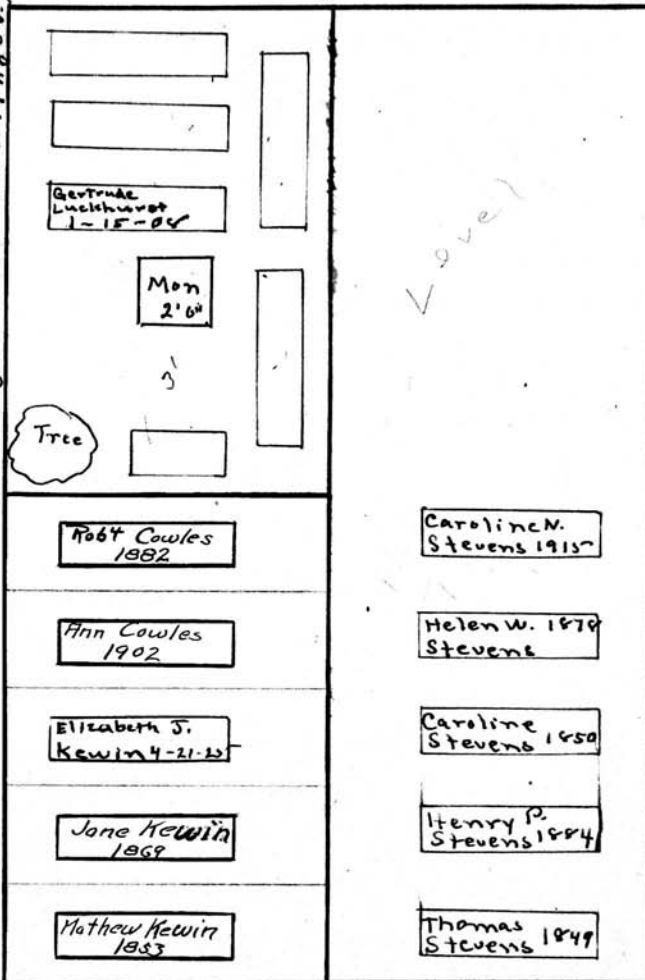
Form 1

Edward Sholtus
N. W 1/4

Henry P. Stevens
East 1/2

PERPETUAL CONTRACT.

E S Lueckhust 7-17-1868
H. B. Lueckhust 7-1-1874
Amelia J Morrison 1-1-1874
John F. Green 4-16-1892
Edwin Shores Green 4-15-1891
James Sholtus 1819 Age 2 yrs



Mary Kewin
S. W. 1/4

20' Heads East
S

Scale 5 Ft. = 1 Inch.

MT. HOPE CEMETERY, PLOT RECORD

RANGE }
SECTION }

M

LOT NO.

77

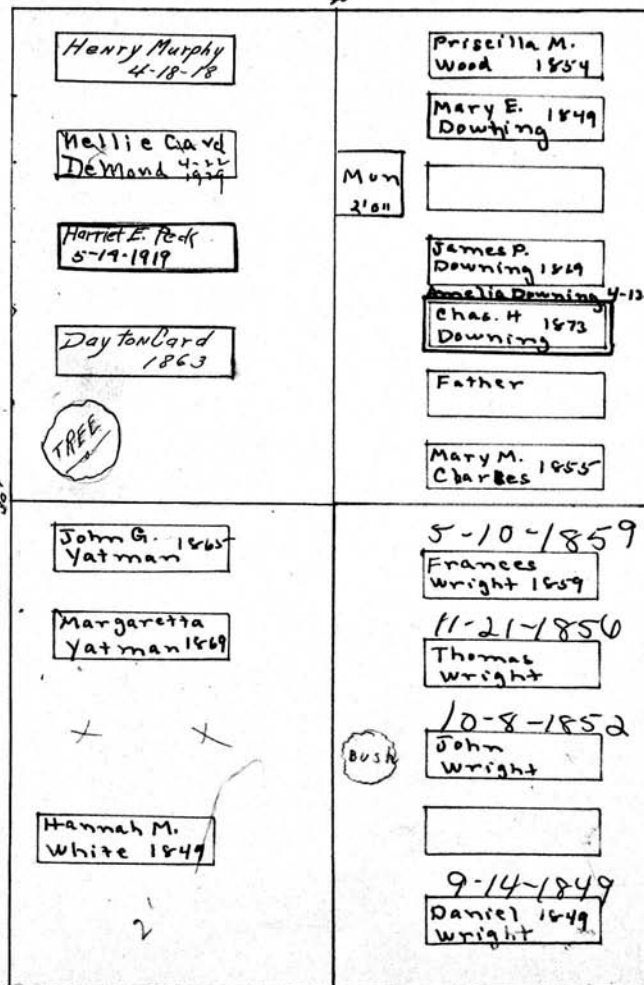
Form 1

Harriet E. Card 0

N.W. 1/4 - 77 - M

S. A. Cantley 0

N. E. 1/4



James P. Downing 1828
 Sarah E. " 1838
 Warren L. Wood 1861
 David Cantley 1871
 Sarah A. " 1885

Mary Wright
 8-2-1838

Amos White 0

S. W 1/4

5

Daniel Wright 0

S. E 1/4

Scale - 5 Ft. - 1 Inch.

MT. HOPE CEMETERY, PLOT RECORD

SECTION

M

LOT NO.

79

Form 1

Chas. Bronson^o
M.W. Pt.

John Hunt^o
East 1/2

N
20'

Julia B. French
Spt of NW Pt
PERPETUAL CONTRACT

Rob't T. French
removed to
W 1/2 - 94-MM

Loemma Bronson 1867	Cath. Ella Hunt 10-8-1918
Helena M. Bronson 1850	
X X	
X X	
1867	
X X	
Julia Bred French Worrell 10-20-74 Monroe	6-16-1861 Cath. Hunt
Richard Allan Worrell R.B. 10-3-56	
Agustal Crandall 1912	11-3-1849 James Hunt
Henry Crandall 1903	

Mary Hunt 1/15/1862
 Maggie Hunt 1/17/1875
 William Hunt 9/9/1860
 Adell Hunt 5/6/1865
 (baby)
 John Hunt's child
 6-10-1861
 John Hunt 7/22/1906
 Joseph Hunt's child
 5-11-27-1852
 John C. Hunt
 7-29-1855
~~Wm. F. Hunt 1856~~
 James M. Hunt
 2-3-1856
 Mary E. Hunt
 2-20-1901
 Wm. F. Hunt
 6-6-1897
 John Hunt
 10-8-1894

H West S
Frances French
S. W 1/4
PERPETUAL CONTRACT.

Scale: 5' Fl. = 1 Inch.

MT. HOPE CEMETERY, PLOT RECORD

RANGE }
SECTION } M LOT NO. 80 ✓

Form 1

Lockhart and James⁶ - Martha Fitch
W 1/2 PERPETUAL CONTRACT.
N. E. Part

<p>6-9-1880 Hattie Lockhart 3-11-1881 Eleanor Lockhart</p> <p>Esther A. Lockhart 6-3-1884</p> <p>Francis Lockhart^W 6-3-1884</p> <p>Abben James 1-25-1882 Willis James 1-27-1905</p>	<table border="1" style="width: 100%; border-collapse: collapse;"> <tr><td style="padding: 5px;">Mary Draper 6-19-07</td><td style="width: 20%;"></td></tr> <tr><td style="padding: 5px;">11-26-1881 Wm. G. Lockhart</td><td></td></tr> <tr><td style="padding: 5px;">Hattie L. Eliot</td><td></td></tr> <tr><td style="text-align: center;">~</td><td></td></tr> <tr><td style="padding: 5px;">Esther A. Lockhart 1872</td><td></td></tr> <tr><td style="padding: 5px;">1-17-1865 Catharine Lockhart 1865</td><td></td></tr> <tr><td style="padding: 5px;">7-5-1856 Wm. Lockhart</td><td></td></tr> <tr><td style="padding: 5px;">12-9-1849 Mary A. James 1849</td><td></td></tr> <tr><td style="padding: 5px;">Geo. H. James 1867</td><td></td></tr> <tr><td style="padding: 5px;">Willis G. Fitch 1867</td><td></td></tr> </table> <p style="text-align: center;">tree</p>	Mary Draper 6-19-07		11-26-1881 Wm. G. Lockhart		Hattie L. Eliot		~		Esther A. Lockhart 1872		1-17-1865 Catharine Lockhart 1865		7-5-1856 Wm. Lockhart		12-9-1849 Mary A. James 1849		Geo. H. James 1867		Willis G. Fitch 1867		<p>Lawrence H. Fitch 4-13-1851 Mary Fitch 8-28-1889</p>
Mary Draper 6-19-07																						
11-26-1881 Wm. G. Lockhart																						
Hattie L. Eliot																						
~																						
Esther A. Lockhart 1872																						
1-17-1865 Catharine Lockhart 1865																						
7-5-1856 Wm. Lockhart																						
12-9-1849 Mary A. James 1849																						
Geo. H. James 1867																						
Willis G. Fitch 1867																						

Henry Fitch⁶
S. E. Part

Scale: 5 Fts. = 1 Inch

MT. HOPE CEMETERY, PLOT RECORD

RANGE 1
SECTION 1

M

LOT NO.

81

Form 1

Alanson Brown

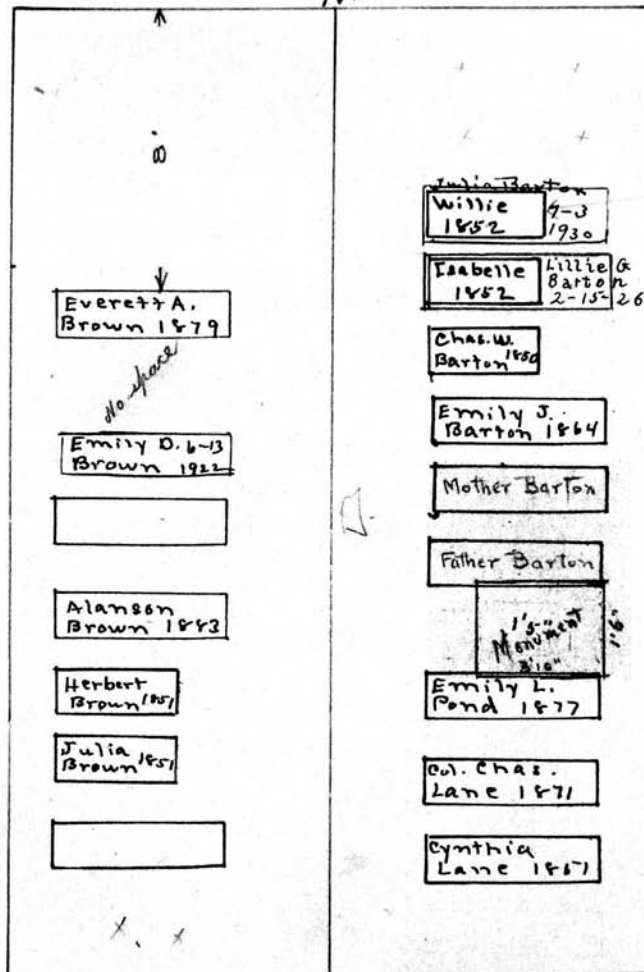
W 1/2

W.H.H. Barton
PERPETUAL CONTRACT.

E 1/2

SEE
9.0.

N.



Julia Barton to
be interred in
this grave.

E Lydia J. Barton
11-20-1880
William H. H.
Barton
30' 6-11-1900

See pg

Susannah A.
Brown
8-22-1902

Heads west

S.

20'

Scale: 1" = 10'

MT. HOPE CEMETERY, PLOT RECORD

RANGE SECTION } M

LOT NO. 82

Form 1

Kalamazoo Local Land Office Co., Kalamazoo, Mich. X-5300

Ashley and Case^N
West $\frac{1}{2}$

John M. Brown^O
N.E. $\frac{1}{4}$

20' Heads West

Edward S. Thompson 189	
Alice T Wheater 1932	
sunken	
sunken	
Geo. A. Thompson 1892	
Drucilla Ashley 1863	
Mary Case 1862	
Ashbel Case 23-1867	
(Carrie) Clara Ashley 1863	
(Albert) Marcus B Ashley 1863	

Jos A. Hanvey 5-3-1913

5 1/2 Slate Box
Ester V. Brown 3-11-1921

Slate Box
John M Brown 1900

Alice R Booth 11-17-1932

EMMA
Emily S. Button 3-20-1952

Thos Button 1887

See B.C.

William Brown 7-6-1889
E

30'

Helen A. Thompson 2-28-1898

Hanna Case 10-18-1887

Edward Case 3-12-1881

W
Mary B Ashley 1-10-1871

Ally C. Case (baby) 4-5-1850

baby John Ashley 4-6-1844

John H. Ashley 3-26-1888

Emily C. Case 2-16-1899

Heads West

PERPETUAL CONTRACT

Emma S. Button^O

S.E. $\frac{1}{4}$

S

Scale - 5" Ft. - 1 inch.

MT. HOPE CEMETERY, PLOT RECORD

RANGE SECTION

M

LOT NO.

83

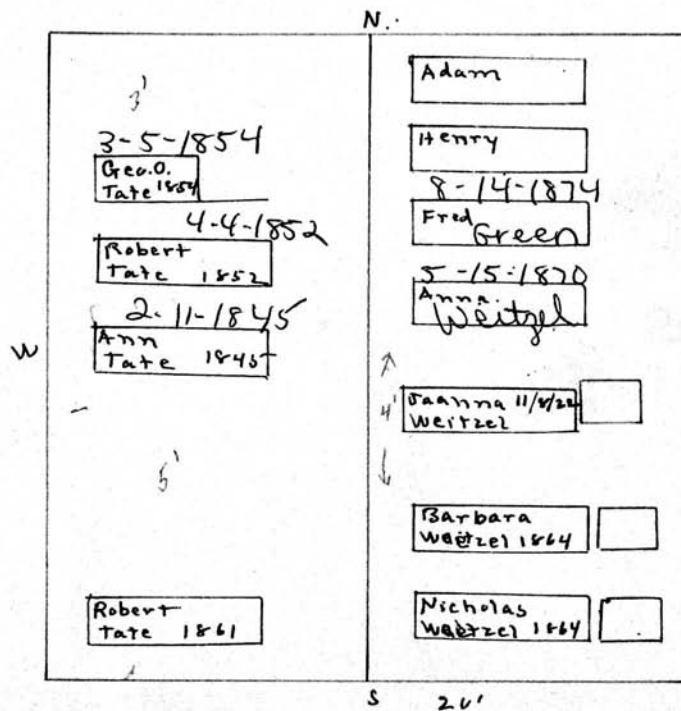
Form 1

Robert Tate

Green and Watzel

W 1/2

E 1/2



petruide Green
8-18-1891

Henry baby
Watzel

11-27-1862
baby Fred Watzel
E 2-14-1864

20'
John J. Penney
(baby)
5-17-1845

Isaac Penney
5-5-1853

penney's child
11-23-1846

Scale: 3" = 1 Inch

MT. HOPE CEMETERY, PLOT RECORD

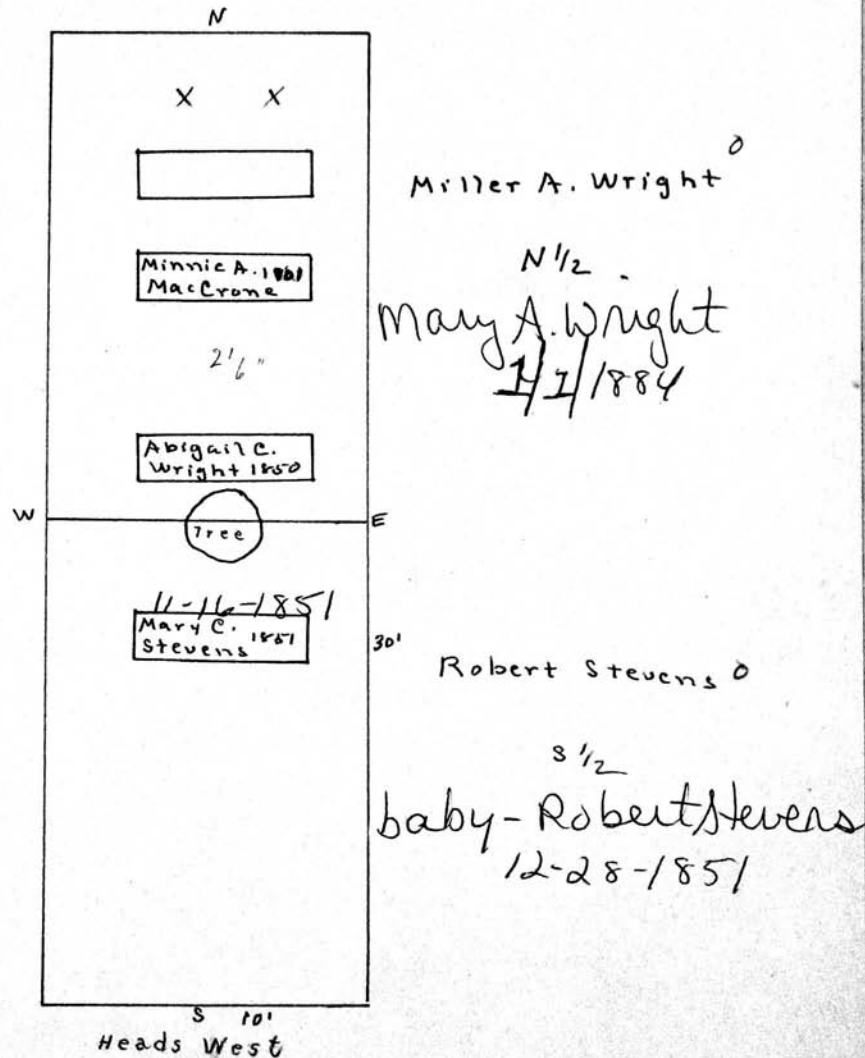
RANGE }
SECTION }

M

LOT NO.

83 1/2

Form 1



Scale - 5 Ft. = 1 Inch

MT. HOPE CEMETERY, PLOT RECORD

RANGE } SECTION }

M

LOT NO.

84

Form 1

Wm. Clark^o

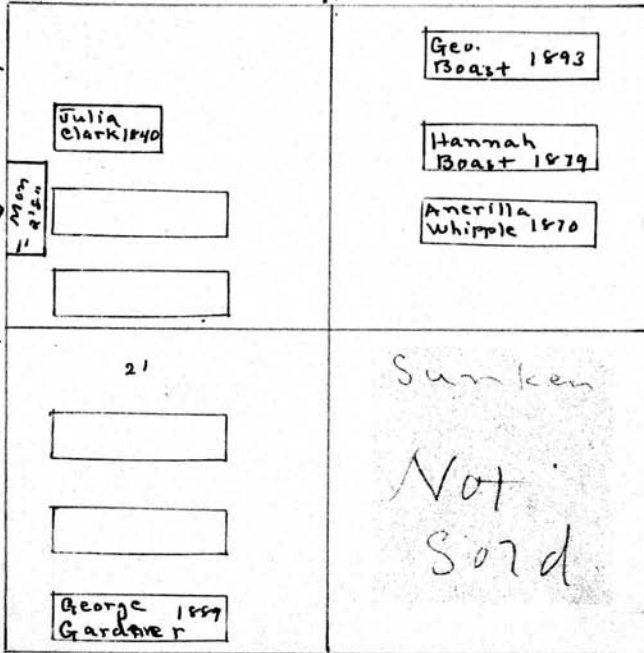
Geo. Boast^o

N.W. 1/4

N.E. 1/4

N.

James Clark 1823
E. Clarinda Clark 1869



MARTHA WHIPPLE
1-18-1863

Wm. J. Gardner
2-7-1862

Inf. Geo.
9-2-1844

Cecilia
7-22-1853

Addie E.
Brown

baby
1868

John N. Parker
10-6-1844

Geo Gardiner

S.W. 1/4

Scale: 0 Ft. = 1 Inch

MT. HOPE CEMETERY, PLOT RECORD

RANGE }
SECTION }

M

LOT NO.

85 ✓

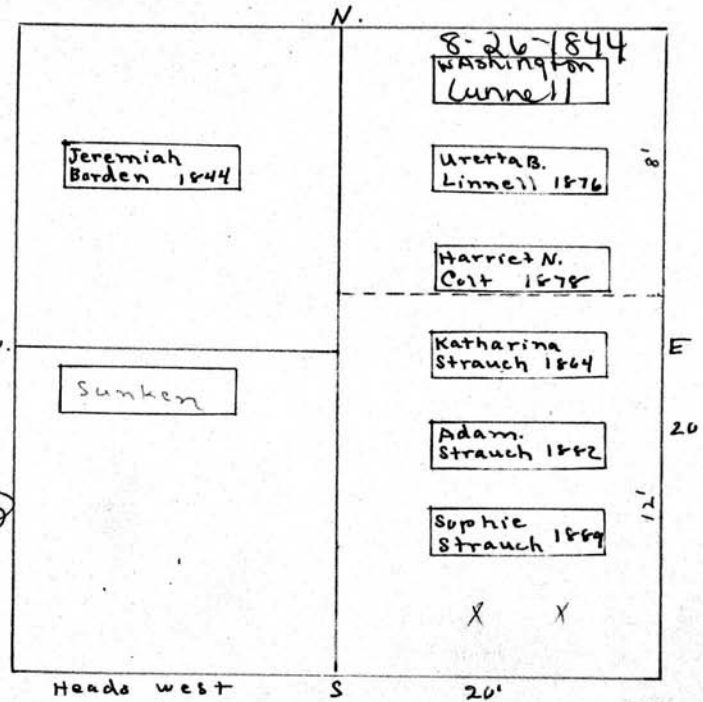
Form 1

Jeremiah Borden

Adam. Strauch

N. W 1/4

E 1/2



Woodland P.
Arnett
6-9-1854

John E. Healy
8-14-1850-
baby

Hugh Arnett

S. W 1/4

Scale: 5 Ft. = 1 Inch

MT. HOPE CEMETERY, PLOT RECORD

RANGE } SECTION } M LOT NO. 86

Form 1

Wm. Vick^o James Hanvey^o

W 1/2 E 1/2

N.

	Hannah M. Hanvey 1851
...	Elizabeth Hanvey 1858
	Frankie Hanvey 1861
	James D. Hanvey 1866
	Thomas M. Hanvey 1868
	Anna Hanvey 1864
	Margaret S. Hanvey 1894
Vagant	James Hanvey 1893

S' 20'

Heads west

William H. Vick
12-13-1886

Edward H. Vick's child
8-23-1873

William Vick
5-9-1844^{w.}

Carrie A. Vick
9-12-1846

Charles Vick
10-13-1852

Elizabeth Vick
1-30-1901

William Vick
10-7-1895

E 20'

J. M. Bronschild
8-17-1881

Scale—5 Ft.—1 Inch

MT. HOPE CEMETERY, PLOT RECORD

RANGE } SECTION }

M

LOT NO.

87

Form 1

Geo. B. Cozzens

Phebe R. Board

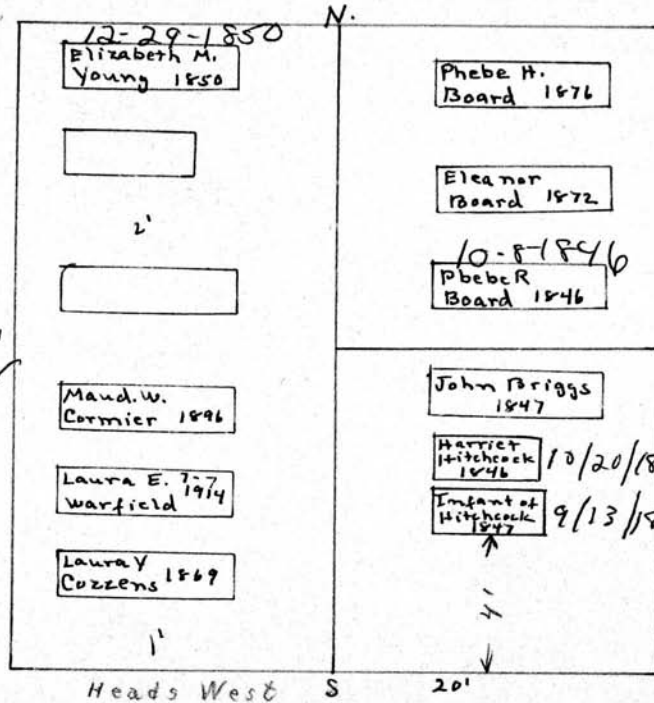
PERPETUAL CONTRACT.

W 1/2

N. E 1/4

*George R. Cozzens
Child
10-25-1849*

*Edwin L. Young w
8-7-1850 baby*



*Caroline Hitchcock
20' 7-23-1853*

*unknown Hitchcock
Adult
9-8-1847*

*S. S. Hitchcock's
Child
Sylvester Hitchcock 7-28-1853*

*SE 1/4 Samuel E.
Hitchcock
7-28-1852*

Scale - 6 Ft. = 1 Inch

MT. HOPE CEMETERY, PLOT RECORD

RANGE } SECTION } M

LOT NO. 88

Form 1

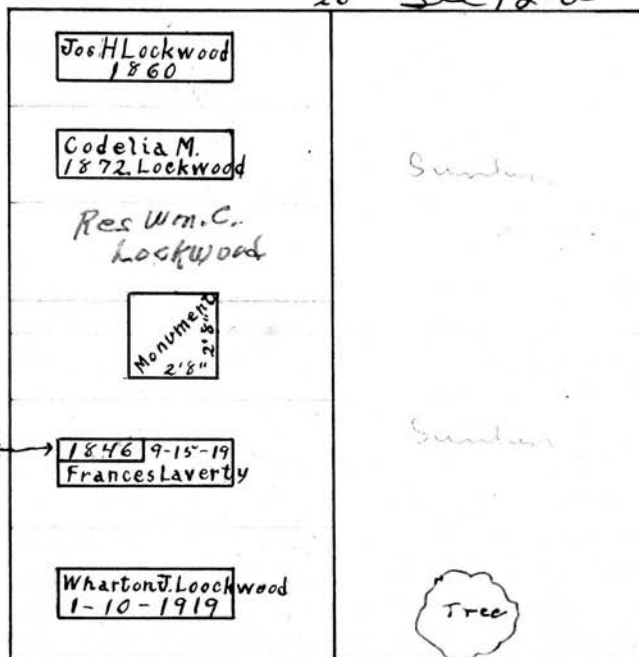
Joseph Lockwood^o

Cracken and Smith^o

West. 1/2

East 1/2

20' See 12-W



POLLY McCracken
7/17/1847

DR McCracken
7/17/1842

JANE McCracken
4/29/1846

Luke McCracken
5-24-1842

W

Marshfield Lockwood

(Note) We the children of Whorton Lockwood and legal heirs of Joseph Lockwood do hereby protest the opening of any grave in Lockwood lot in Mt Hope.

Grace A. Meinhardt. Margaret Jenkins
J.H. Lockwood. Mary G Doty
Codelia M Cleary. W^m C. Lockwood

Redd 10-8-19

S

Scale: 5" Ft. - 1 Inch.

MT. HOPE CEMETERY, PLOT RECORD

RANGE }
SECTION }

M

LOT NO.

89

V

Form 1

Cornelius Campbell^o Samuel Gilman^o

W 1/2

E 1/2

Heads west N Heads west

Cornelius
Campbell 1873

~~Geo N. Campbell~~
1891

Sarah Louise, Lopez
6-6-1888

8-14-1872
Samuel 1872
Gilman

12-27-1864
Lydia 1864
Gilman

Lucy A. 1862
Gilman

8-5-1851
Margaret
Gilman 1851

Francis T. Gilman
10-3-1878

Samuel Gilman
E 20'
6-27-1862

f. Gleason's child
8-22-1850 w

Deed is held by
Mae C Campbell
5655 N. Telegraph Road
Dearborn Mich
No burials without
her consent.
Granddaughter's sole heir
1/7/1954 in person

Scale: 5 Ft. = 1 Inch.

MT. HOPE CEMETERY, PLOT RECORD

RANGE SECTION } M LOT NO. 90

Form 1

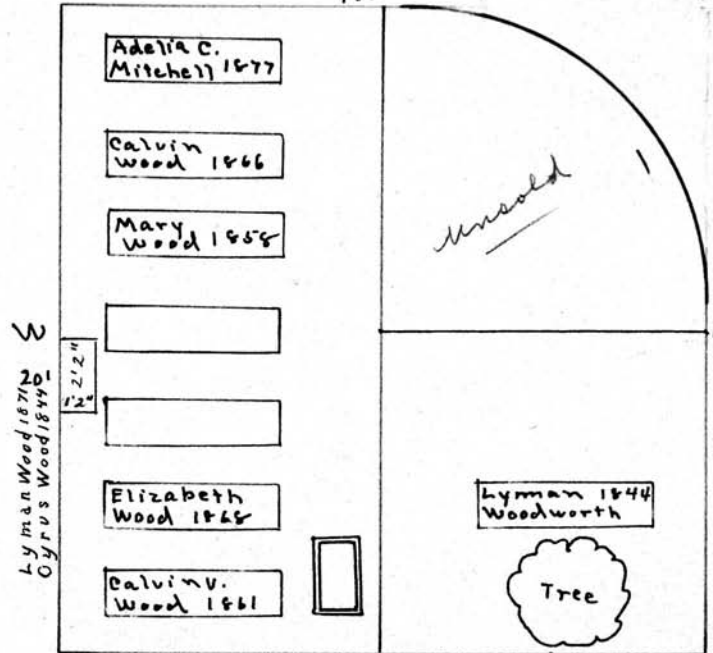
Calvin Wood ⁰

Albert Bliss ⁰

W Pt.

SE 1/4 or Part

N.



Mary A. Wood }
Catherine " }
Heads west

S 201 Head East

A. P. MARTIN
10-2-1852

Scale: 6 Ft. = 1 Inch

MT. HOPE CEMETERY, PLOT RECORD

RANGE-SECTION

M

LOT NO. 91

Form 1

N

William Gifford & Others

All

100 = for back
g.c.

H. H. PADDOCK
9-30-1853

H. H. PADDOCK'S CHILD
3-16-1852

W

Mary Gifford
12-4-1856
Wm. Gifford's child
10-4-1848
Hannah Gifford
7-6-1852
Holstein Gifford
8-9-1852

<i>Clifton Gifford</i> 1908 <small>R.B. 5-26-07</small>	<i>CL Gifford</i> 12-24-1916
<i>Mary Gifford</i> 12-12-1913	<i>Nehemiah Martin</i> 1875
<i>Burr Gifford</i> 1887	
<i>Jennie Martin</i> 1884	
<i>Mary Martin</i> 1894	
<i>Free</i>	

\$100 for PC
3 1/2 -
11/24/39

Lena Rath
375 Alexander St E

S

Scale - 5" Ft. - 1 inch.

MT. HOPE CEMETERY, PLOT RECORD

RANGE }
SECTION } M LOT NO. 92

Form 1

Leonard and Thompson - H. and P. Leonard.

W 1/2 E 1/2 *See GCs*

<p>BENJ. F. LEONARD 2-1-1876</p> <hr/> <p>MELBAINE LEONARD 3-28-1891</p> <hr/> <p>HIRAM C. LEONARD 8-21-1858</p> <hr/> <p>S.C.L. LEONARD 7-21-1858</p> <hr/> <p>OLIVE LEONARD 12-10-1855</p>		<p>FRANCES W LEONARD 1-15-1897</p>
---	--	---

Scale— 5" Fr.—1 Inch

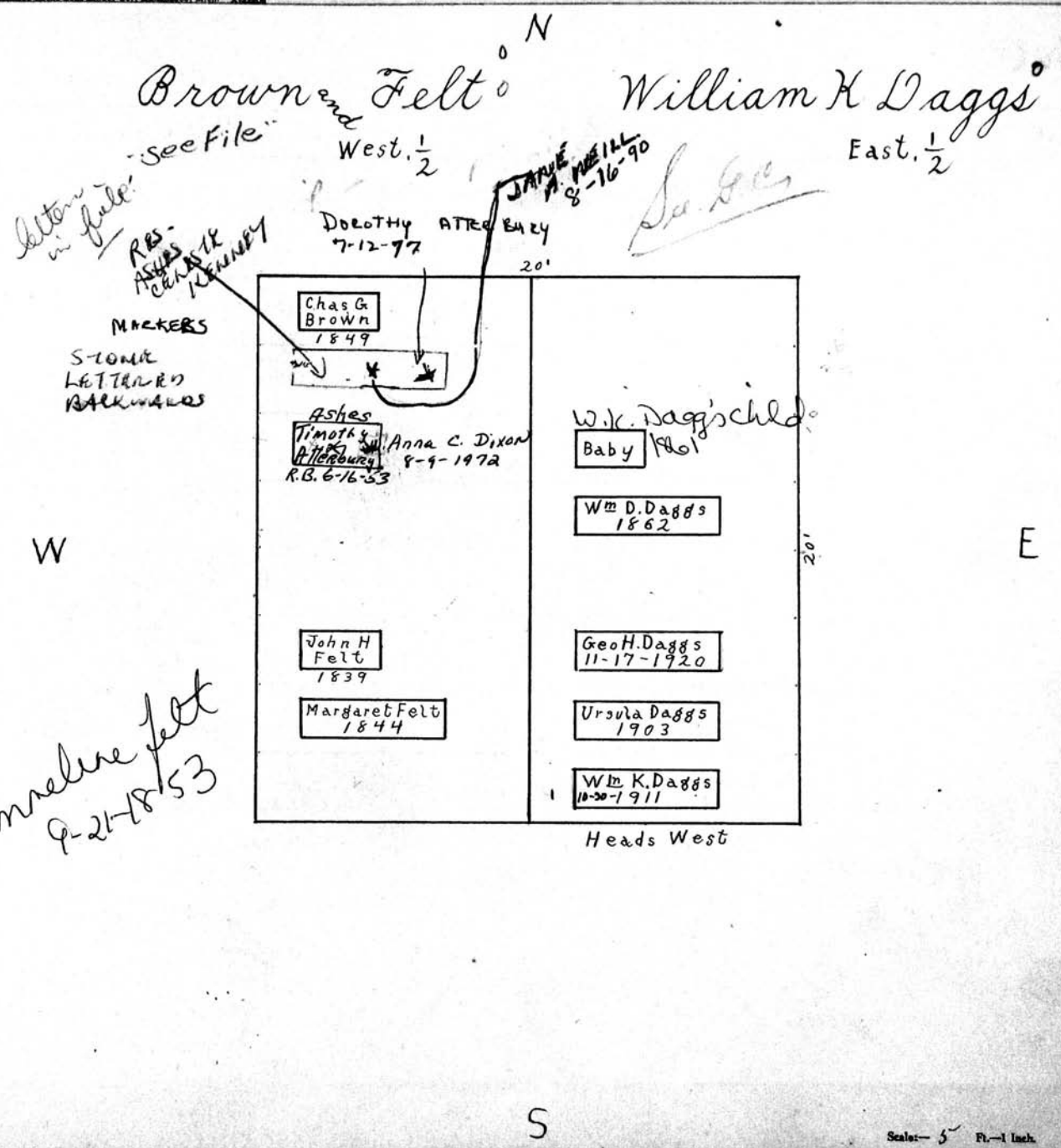
MT. HOPE CEMETERY, PLOT RECORD

RANGE } M
SECTION }

LOT NO. 93

Form 1

Kalamazoo Loose Leaf Binder Co., Kalamazoo, Mich. K-2222



MT. HOPE CEMETERY, PLOT RECORD

RANGE } SECTION }

M

LOT NO.

94

Form 1

Elsie D, Sydney, Edmund M.
and Wm M. Alling

John Parsonson - ~~David McKay~~

PERPETUAL CONTRACT.

See G.C. w 1/2

E 1/2

See Folder
136 Range 2

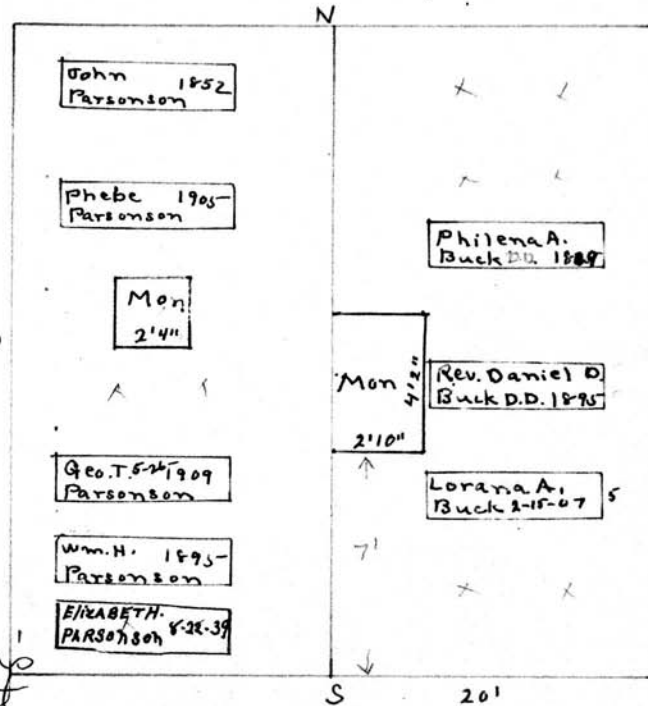
Designation of
Representative by
Co-owners
before making
interment

Ida M. Parsonson, 94,
Ex-Rochesterian, Dies

News was received here yesterday of the death (Jan. 3, 1953) of Mrs. Ida M. Parsonson, 94, widow of George Parsonson, at the home of her sister, Mrs. Blanche Bridge, Madison, after a short illness.

Born in Sterling, she formerly lived in Rochester, where she was a long time member of St. Peter's Presbyterian Church and a charter member of Paul Chapter, OES. Besides Mrs. Bridge, she leaves another sister, Mrs. Minnetta Taber of Hannibal and several nieces and nephews. Funeral service and burial were in Madison.

*John Parsonson's
Infant
9-2-1845*



E
20'

Scale: 5 Ft. - 1 Inch

MT. HOPE CEMETERY, PLOT RECORD

RANGE } SECTION

M

LOT NO.

95

Form 1

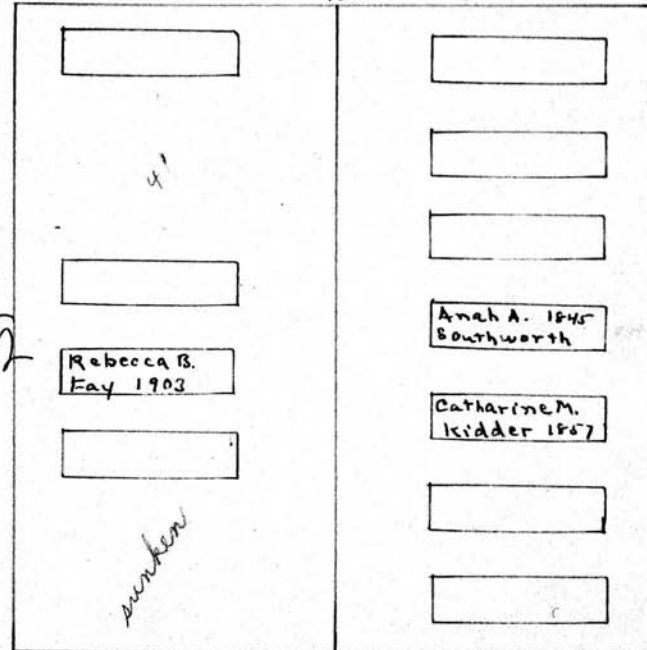
Henry Fay ^D

Jesse Southworth ^D

W 1/2

E 1/2

N. Heads West



Jeff. Fay 1-12-1891
 Lucinda Fay 1862
 Henry J. Fay 1860
 3-7-1860
 David Fay 9-13-1852

sunken

E maunda southworth
 20' 5-21-1869
 Jesse Southworth
 2-1-1866 Child
 Nancy Southworth
 7-12-1845
 Jesse Southworth
 11-7-1872

Heads West S

201

Scale - 5 Ft. - 1 Inch

MT. HOPE CEMETERY, PLOT RECORD

RANGE SECTION

A1

LOT NO.

96

Form 1

James Scramton Aug 7mos 9/15/1852 } Interments listed in
 Jane Scramton Aug 7mos 9/15/1852 } interment book #1
 Margaret Scramton Aug 37 11/4/1855 } H. M. Raymond

J. C. Stone

PERPETUAL CONTRACT.
 W 1/4

N
 P to S E 1/2

N - 12'

No room

Mon
 2'3"

~~Franklin~~
~~Sheldon~~

ELIZABETH BOSWELL
 11/5/1804 75 yrs

Lillian Boswell
 1-24-1933

Chas McDowell
 6-11-09

Caroline L.
 Boswell 1-25-2

Josephine B.
 McDowell 8-1-2

Hannah M. Raymond
 1-22-1899
 Eunice Raymond
 2-24-1945
 Raymond Infant
 7-5-1845

[Empty box]

[Empty box]

[Empty box]

[Empty box]

[Empty box]

Sophia 1-9-09
 Patterson

E
 20'
 Stores Infant
 1-18-1845

Wm L. 1844
 Raymond

Tree

Charles H. 8-20
 Patterson 1911

James H.
 Patterson
 11-6-1864

S 25' Heads East

Sophia Patterson

S P to S E 1/2

Scale: 5 Ft. = 1 Inch.

MT. HOPE CEMETERY, PLOT RECORD

RANGE }
SECTION }

M

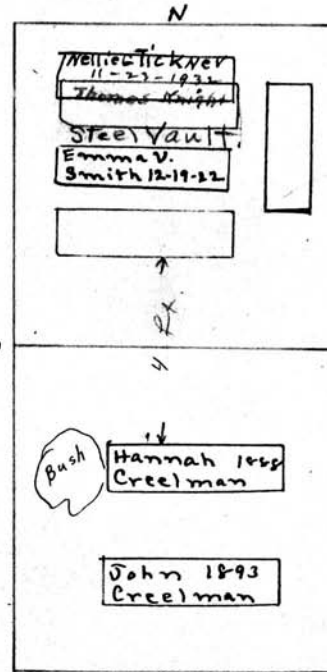
LOT NO.

97

Form 1

Mary Knight
04-30-1852
Knight child
9-29-1849

J. S. Mellem
child
16-1-1867



Thomas Knight^D
N.W. 1/4

John Creelman^D
S.W. 1/4

See G.C.

Scale: 6 Ft. = 1 Inch

MT. HOPE CEMETERY, PLOT RECORD

RANGE }
SECTION }

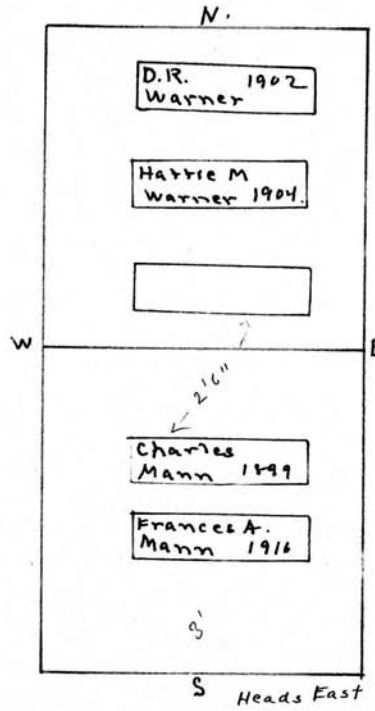
M

LOT NO.

98

Form 1

*Mr. Cook
7-30-1846*



David Warner^o
N.W. 1/4

Fitch & Ottoway
PERPETUAL CONTRACT.
S.W. 1/4

S
Heads East

Scales— 5 Ft.—1 Inch

MT. HOPE CEMETERY, PLOT RECORD

RANGE SECTION

M

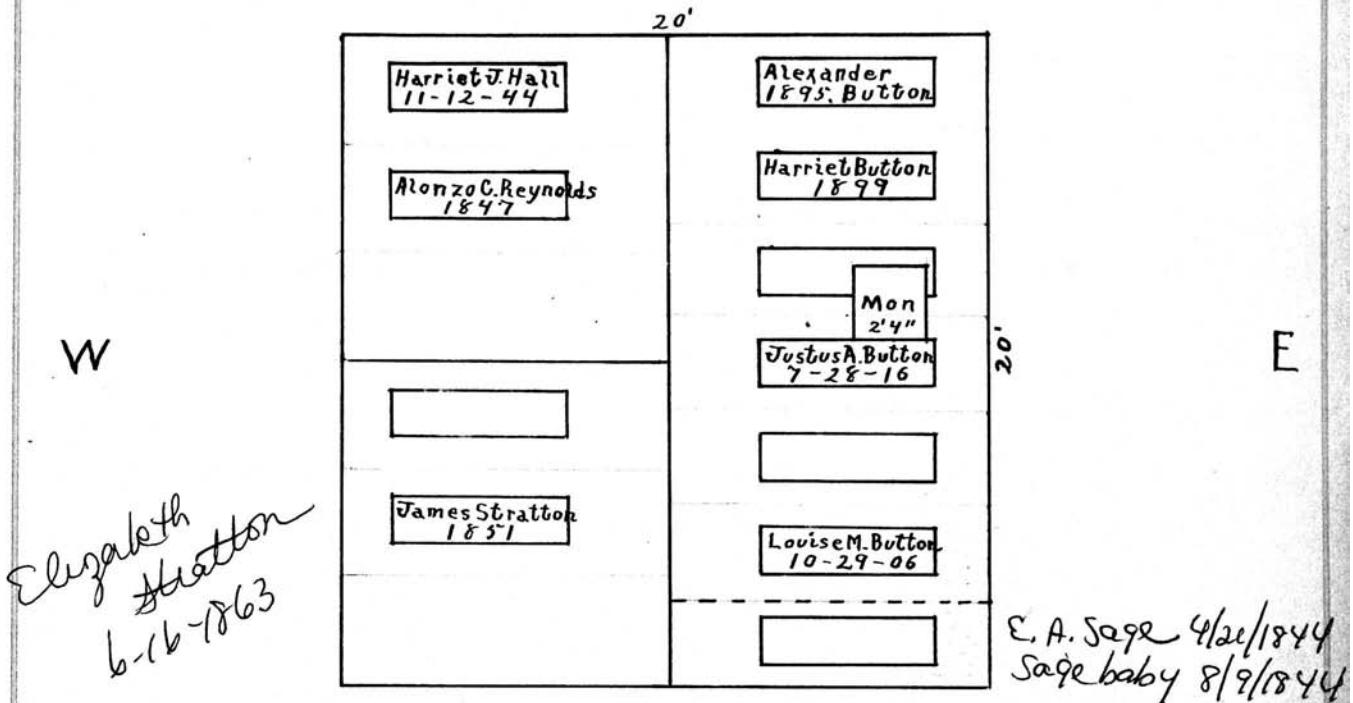
LOT NO. 99

Form 1

N

Alonzo C. Reynolds *Alex and Harriet M. Button*

NW. 1/4 *N 7/8 of E. 1/2*



Eliza Stratton

SW. 1/4

Mrs E. M. Sage

S. 1/8 of E. 1/2

Scale— 5" Ft.—1 Inch.

MT. HOPE CEMETERY, PLOT RECORD

RANGE }
SECTION }

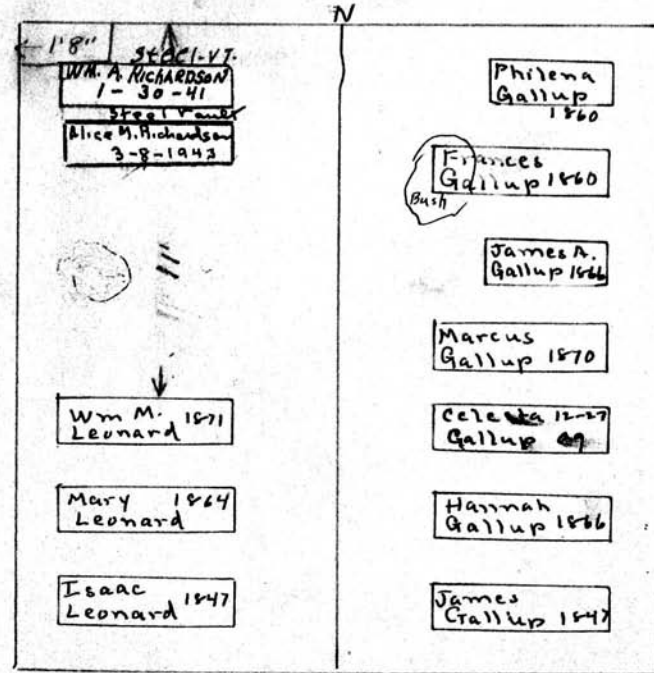
M

LOT NO. 100

Form 1

~~Martha Smith~~ - Wm. Gallup
Alice M. Richardson
W 1/2 E 1/2

Retaining Wall



Heads West

S

Heads East

Scale - 5" Ft. - 1 Inch

MT. HOPE CEMETERY, PLOT RECORD

RANGE / SECTION

M

LOT NO.

101

✓

Form 1

Albert C. Fish

Ann M Allen

PERPETUAL CONTRACT.

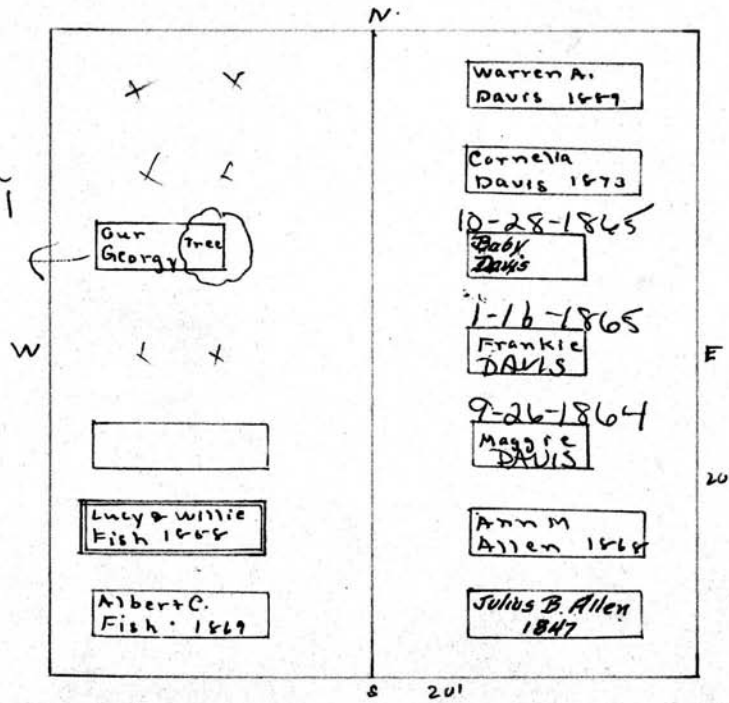
W 1/2

E 1/2

J.B. Stebbins
Child
10-5-1861

BENJAMIN
Fish 12-7-1882

Sarah D.
Fish
11-11-1868



Scale 6 Ft. = 1 Inch

MT. HOPE CEMETERY, PLOT RECORD

RANGE }
SECTION }

M

LOT NO.

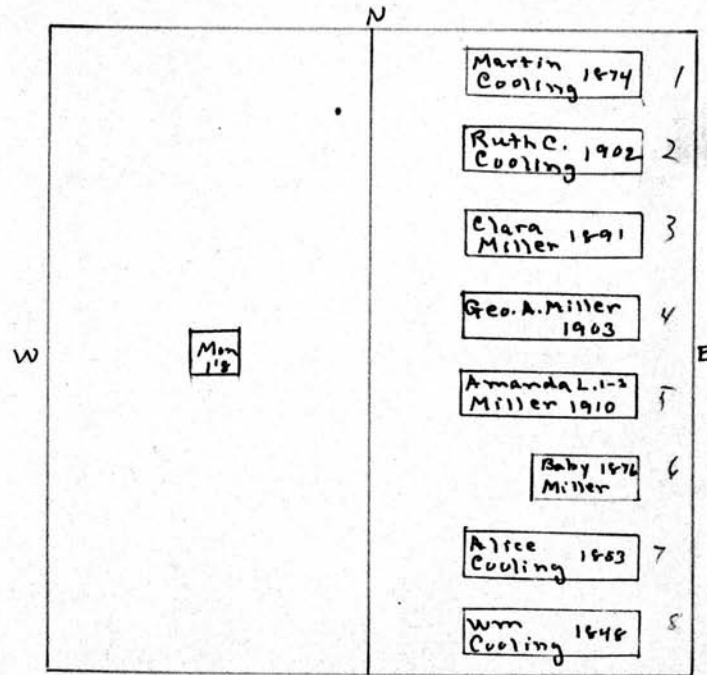
102

Form 1

Amos D. Fuller ⁰ Martin Cooling ⁰

W 1/2

E 1/2



Amos D. Fuller 1862
 Frances E " 1863
 Franklin L " 1868
 Amos D " 1859
 Andrew J. " 1858

Heads East

Scales—6 Ft.—1 Inch

MT. HOPE CEMETERY, PLOT RECORD

RANGE } SECTION }

M

LOT NO.

104

Form 1

Eliza Jane Thrasher - Friederich Seims

PERPETUAL CONTRACT.

PERPETUAL CONTRACT

W 1/2

E 1/2

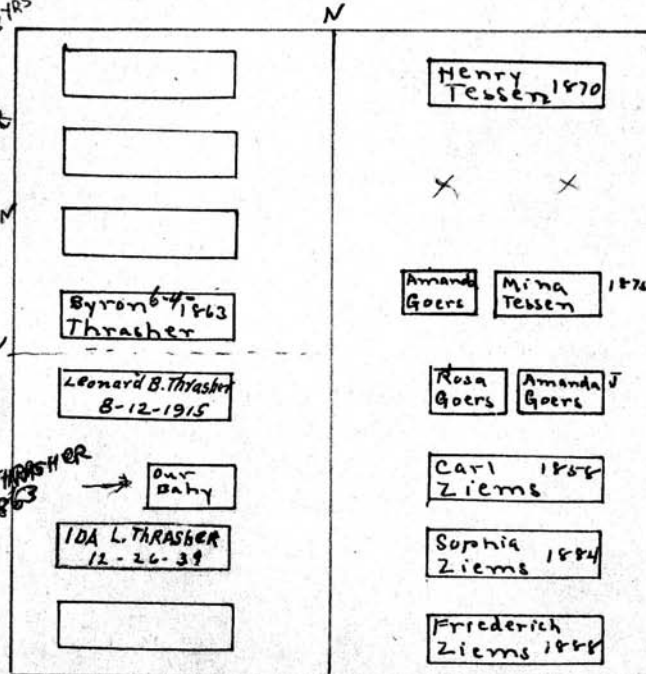
of P.C. 3-22-57

MARGARET THRASHER
4-6-1863
38 YRS OLD.

Geo. V. Thrasher
11-17-1861
15 YRS OLD.

ELIZ. J. ROBBERSOM
7-11-1871

MYRON P. THRASHER
5-17-1863



P.C. 2000
1-50 4/3/51
7/1/46

Scale: 5 Ft. - 1 Inch

MT. HOPE CEMETERY, PLOT RECORD

RANGE 1
SECTION 1

M LOT NO. 105

Form 1

Ann Fellows

- Hamilton Morrison

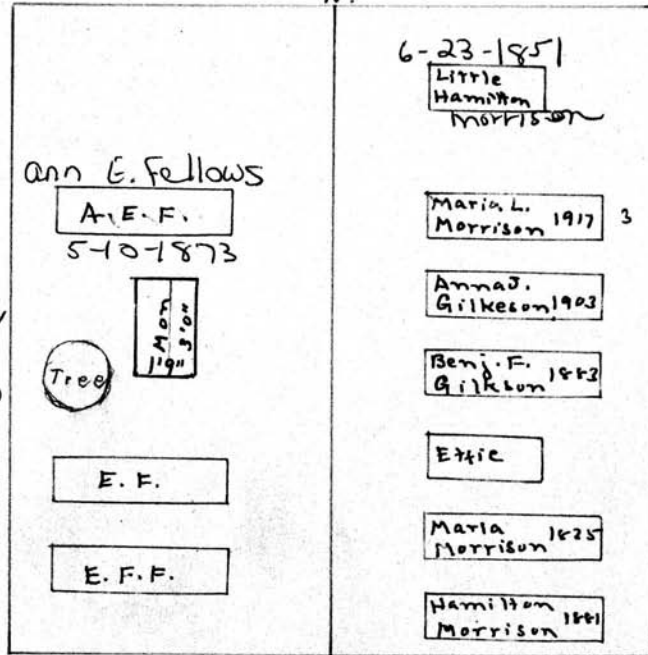
PERPETUAL CONTRACT.

PERPETUAL CONTRACT.

W 1/2

E W 1/2

N.



*Joseph Fellows' child
2-12-1849*

Scale - 6 Feet = 1 Inch

MT. HOPE CEMETERY, PLOT RECORD

RANGE }
SECTION } M LOT NO. 106

Form 1

Frederick Schoen^o Sally Fish^o

W 1/2 E 1/2

N.

Chas. A. Young 1892	Harriet Bradley 1860
Frederick Schoen 1872	MARY R.G. BRITTON 7-5-1938
Capt. John Schoen 1864	Betty O'Brien 1905-
Catherine Wilkie 1859	Jessie A. 1-10 Britton 1911
<div style="border: 1px solid black; width: 50px; height: 20px; margin: 0 auto;"></div>	Hust x x
Mary Schoen 1852	x x
Caroline H-20 Newson 1923	Wilson D. Fish 1849

S 20'

Louisa P. Schoen
1-25-1852 ←

See page
Sarah Fish
12-12-1871

E 20'

Scale— 6" Ft.—1 inch

MT. HOPE CEMETERY, PLOT RECORD

RANGE }
SECTION }

M

LOT NO.

107.

Form 1

J. Hilton

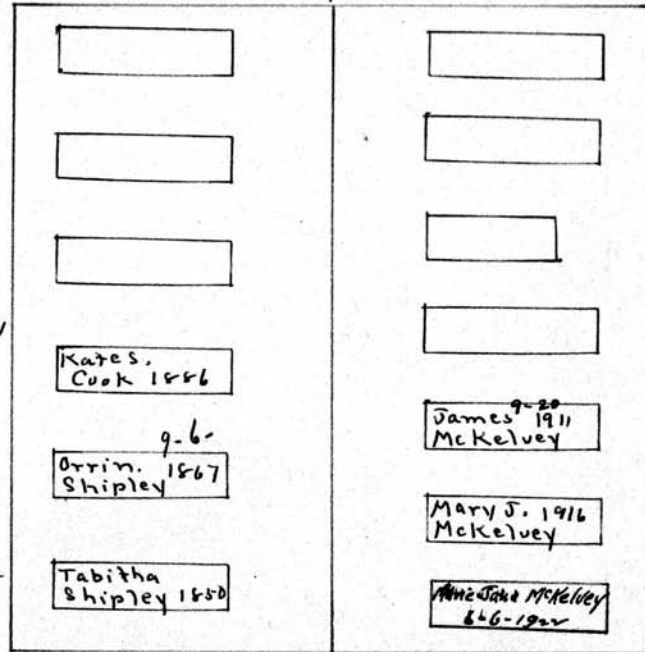
- James McKelvey

PERPETUAL CONTRACT.

W 1/2

E 1/2

N.



Charles Hilton
1-6-1857
Lucy J. Hilton
1-3-1880

MARIA MCKELVEY
4-9-1867
Sarah B. McKelvey
8-21-1874
Wm. McKelvey
6-4-1868
Emma McKelvey
2-3-1868

S 20
Heads East

Scale - 6 Ft. - 1 Inch

MT. HOPE CEMETERY, PLOT RECORD

RANGE }
SECTION }

M

LOT NO.

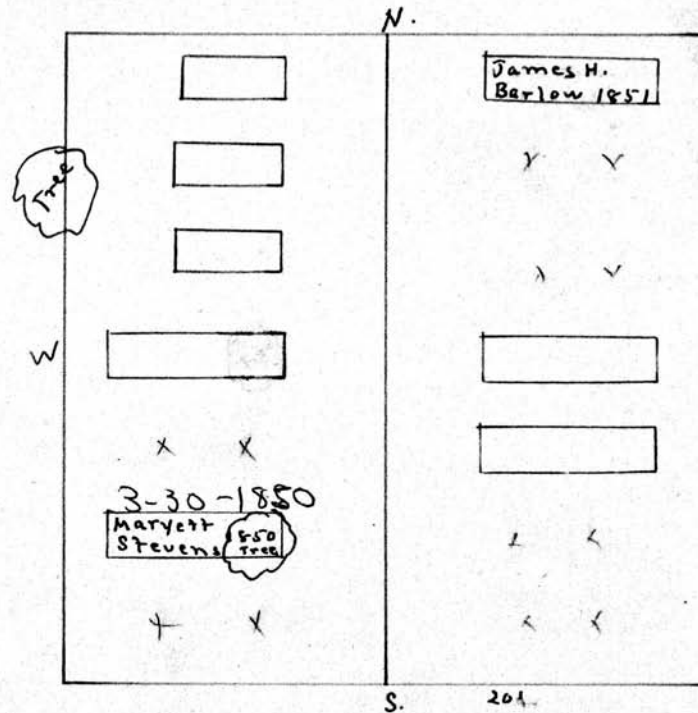
108

Form 1

Robert Stevens⁰ - Sarah Godfrey⁰

W 1/2

E 1/2



71 YRS
ELMER POWO
11-19-1875

Scale - 5 Ft. - 1 Inch

MT. HOPE CEMETERY, PLOT RECORD

RANGE }
SECTION } M LOT NO. 110

Form 1

Joel B. Bennett

PERPETUAL CONTRACT.
A 21

N.

W
E

Sarah 1876
Bennett

Joel B. 1881
Bennett

/
x

x
x


Helen A
Bennett 1872

4-17-1860
Samuel A.
Bennett 1860

10-8-1861
D. Prentiss
Bennett 1861

S 20'

Heads East

Scale:  Ft.—1 Inch

MT. HOPE CEMETERY, PLOT RECORD

RANGE }
SECTION }

M

LOT NO.

111

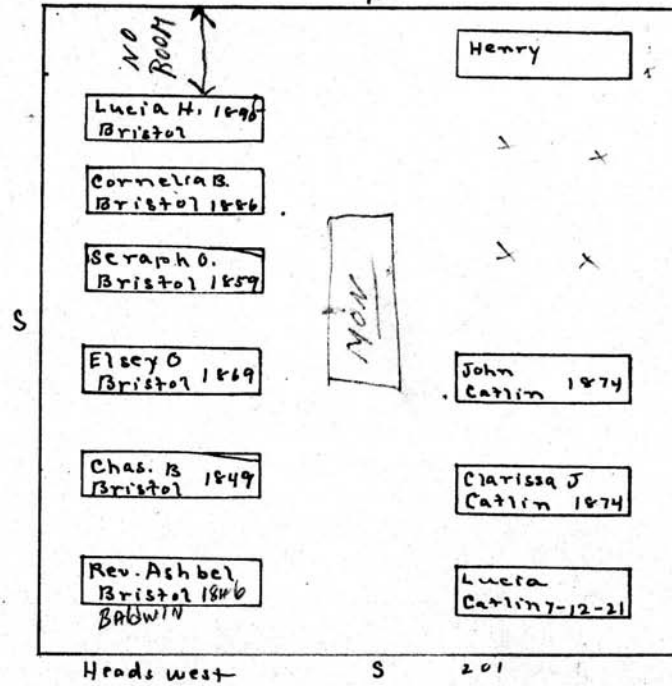
Form 1

Mrs. C. B. Bristol

PERPETUAL CONTRACT.

All

IV



E ALL GRAVES
20' HAVE HEAD
STONES.

Scale— 0 Ft.—1 Inch

MT. HOPE CEMETERY, PLOT RECORD

RANGE }
SECTION } M LOT NO. 112

Form 1

George Hall⁰ Amos Wheeler⁰

W^{1/2} E^{1/2}

N.	
Albert Wheeler 1886	Amos 1887 Wheeler
Mary Wheeler 1873	Margaret Wheeler 1888
Amos J. Wheeler 1856	George B. Wheeler 1893
Eliza Wheeler 1850	J. Lansing Stewart Baby Stewart 1896 <small>Eng. 215-1907</small>
Geo. D. Hall 1848	Margaret Stewart 1906
Lucy A. Hall 1918	FRANCES STEWART 5-2-1950 CONOLITE
Geo. W. Hall 1892	John Lansing Stewart 11-34
S	20' Head. East.

Scale— 5 Ft.—1 Inch

MT. HOPE CEMETERY, PLOT RECORD

RANGE } SECTION }

M

LOT NO.

113

Form 1

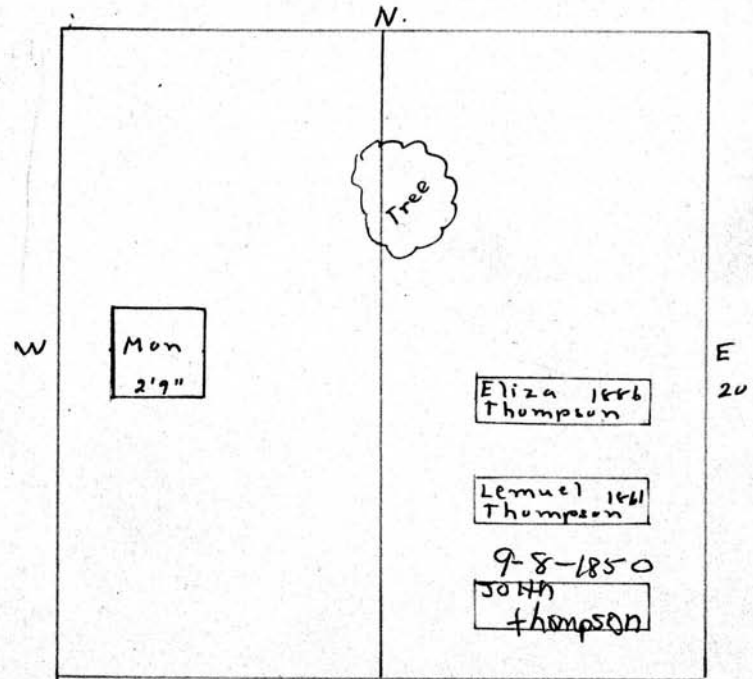
Draper & Gibbs^D

Lemuel Thompson

PERPETUAL CONTRACT.

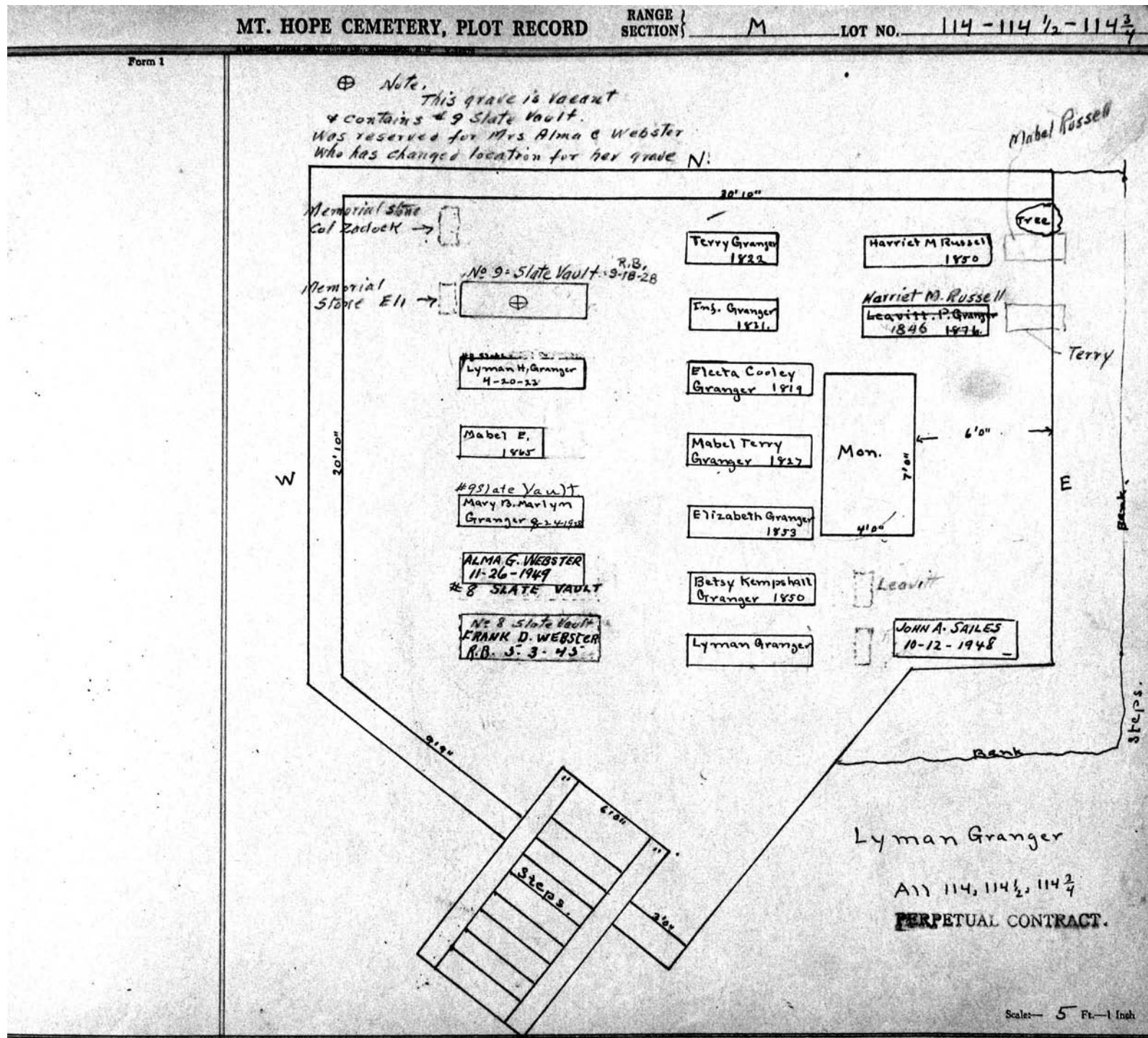
W 1/2

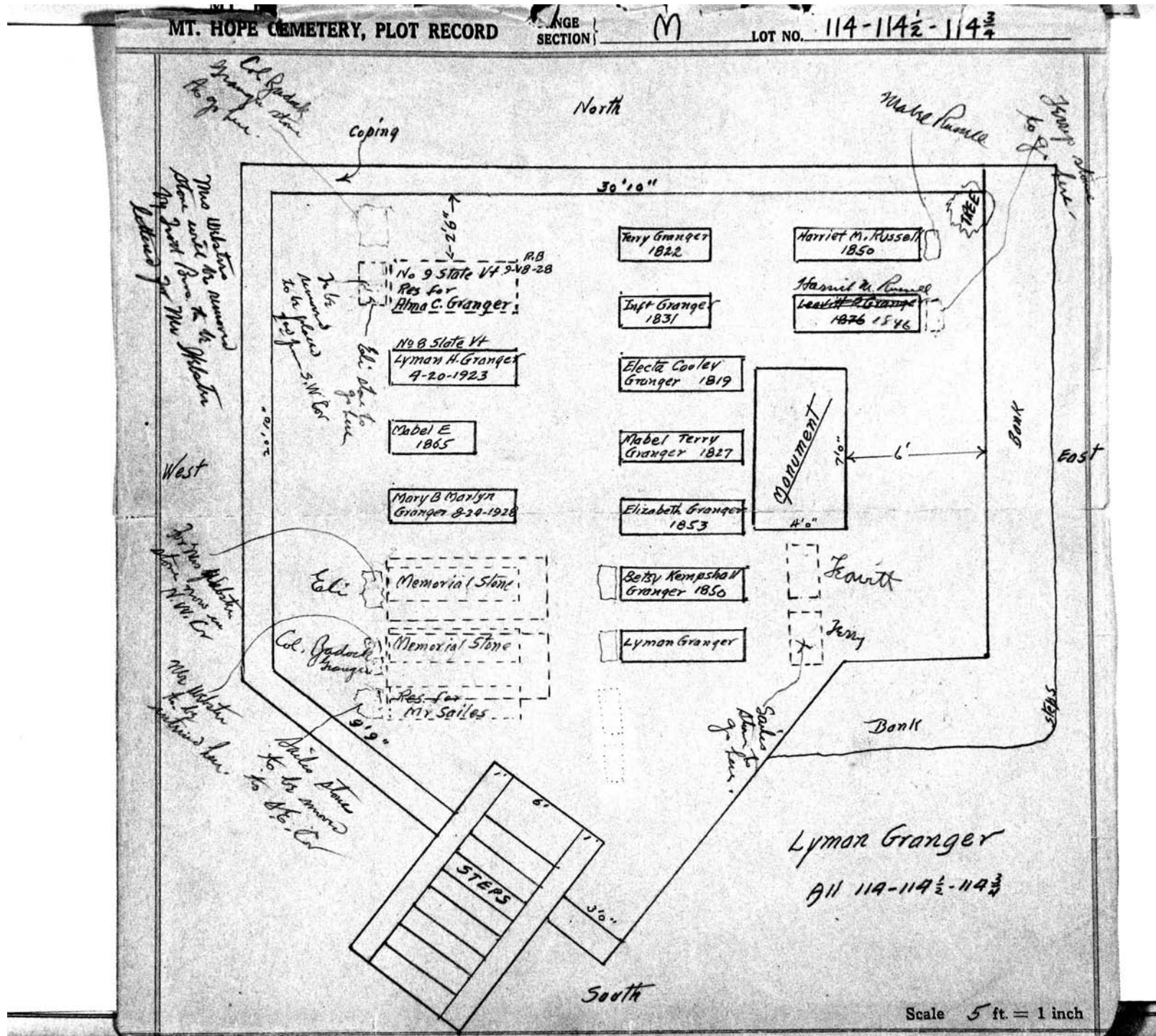
E 1/2



Eliza Gibbs 1853 S 20'
 Juliet " 1853
 John " 1852
 Susan " 1849
 Nathaniel Draper 1861

Scale— 5 Ft.—1 Inch





MT. HOPE CEMETERY, PLOT RECORD

RANGE }
SECTION } M LOT NO. 115

Form 1

Whiting Wadsworth^D B. Goodman^O

W 1/2 E 1/2

N

Ella	+ + +
Vase	Florence 8-3 Reynolds 1911
Mary E Brooke 2-13-14	Susan B. 8-10 Goodman 1909
Mother	Geo. Hunt 7-29-1943
Father	Julia Hunt 12-1-43
	+ +

S. 20'

W E

20'

Whiting Wadsworth 1885
 Mary " 1891
 Harriet " 1841
 Sarah " 1841
 Emily " 1847
 Ella M. Vinton 1903

Scale—5 . Ft.—1 Inch

MT. HOPE CEMETERY, PLOT RECORD

RANGE }
SECTION }

M

LOT NO.

116

Form 1

Ambrose Barlow

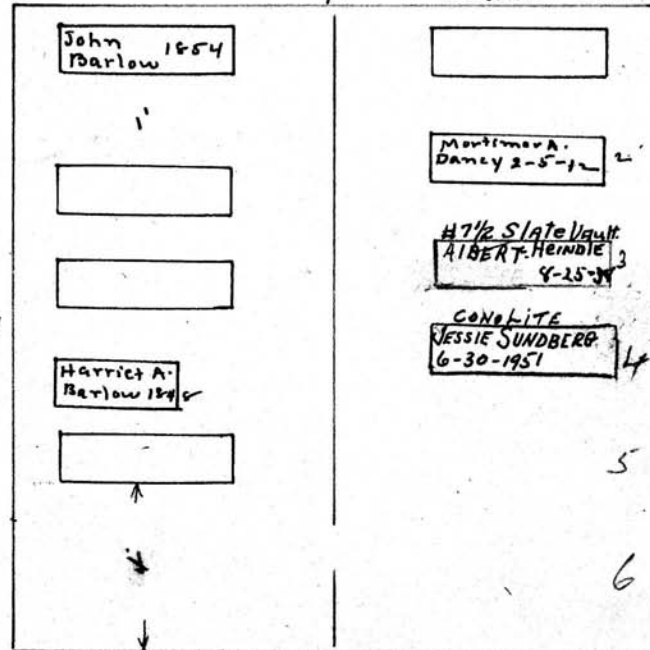
Albert J. and Jessie Dancy Heindl.
Montimer A. Dancy

W 1/2

E 1/2

N

ABIGAIL DANCY



Ambrose Barlow
1-23-1895
Betsy Barlow
5-9-1884
Margaret M. Barlow
11-27-1892

Deed in
our vault.
WF 4-15-1964

Scale - 5 Ft. = 1 Inch

MT. HOPE CEMETERY, PLOT RECORD

RANGE } SECTION }

M

LOT NO.

117


Form 1

H.S. Fairchild. ⁰

A 71

^{Sen}
Harrison S Fairchild
1-27-1901 (80y)

N



Mary A. Spencer
7-2-1872

Edward M.
Fairchild
7-16-1851

²⁰ General
Harrison S.
Fairchild
1-27-1901

H.S. Fairchild's
child
9-9-1860

Mrs. H.S. Fairchild
2-22-1874

Scale— Ft.—1 Inch

MT. HOPE CEMETERY, PLOT RECORD

RANGE 1 SECTION 1 M LOT NO. 118

Form 1

Robert Murray⁰ Elizabeth Hall⁰

W 1/2 E 1/2

N

<p>Jameson 12-1-1888</p> <p>8-11-1892</p> <p>Geo. Murray</p> <p>1-18-1905</p> <p>Mary S. Murray</p> <p>11-4-1889</p> <p>Robert Murray</p> <p>JENNIE MURRAY 5-17-1959 WILBERT VAULT</p>	<p>Stone 3 26</p> <p>Agur 11-12- Hall 1872</p> <p>2</p> <p>Hannah Hall 1830</p> <p>John Hall 1835</p> <p>Thomas Hall 1849</p> <p>Elizabeth Hall 1849</p> <p>Thomas Hall 1826</p>
--	--

E

S 201

Heads west

Ann Murray 11-1857

John Murray 9-1850

R. Murray's child w.
6-28-1849
James Murray
9-9-1854

Robert Murray
12-23-1903

Scale—5 Ft.—1 Inch

MT. HOPE CEMETERY, PLOT RECORD

RANGE }
SECTION }

M

LOT NO.


119.

Form 1

James Taylor

N. 11.

N. 20



\$150.00
P.C.
4/10/46

Martha Taylor 1849
Thomas Taylor 1839
Eliza Taylor 1847

William T. Taylor
8-4-1905

Scale:— Ft.—1 Inch

MT. HOPE CEMETERY, PLOT RECORD

RANGE }
SECTION }

M

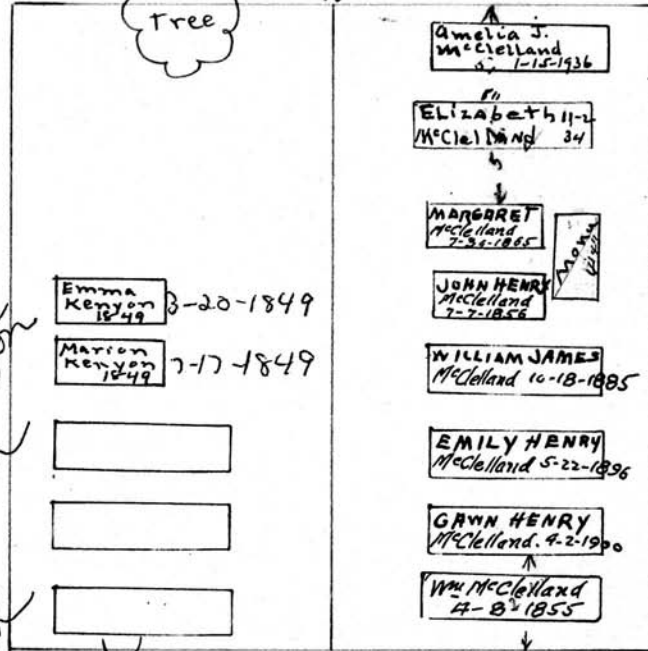
LOT NO.

120

Form 1

Morris Aylesworth
+
Lewis Kenyon
W 1/2

Gown McClelland
PERPETUAL CONTRACT
E 1/2



*Baby Lewis Kenyon
11-20-1838*
*Baby Horace S. Kenyon
6-8-1842*
*Baby Andrew Kenyon
11-20-1838*
*Abel Aylesworth
5-1-1891*
*Annulance Aylesworth
1-7-1903*

*William H.
Hendrix
7-6-1853*

Scale— 5" Ft.—1 Inch

MT. HOPE CEMETERY, PLOT RECORD

RANGE } SECTION }

M

LOT NO.

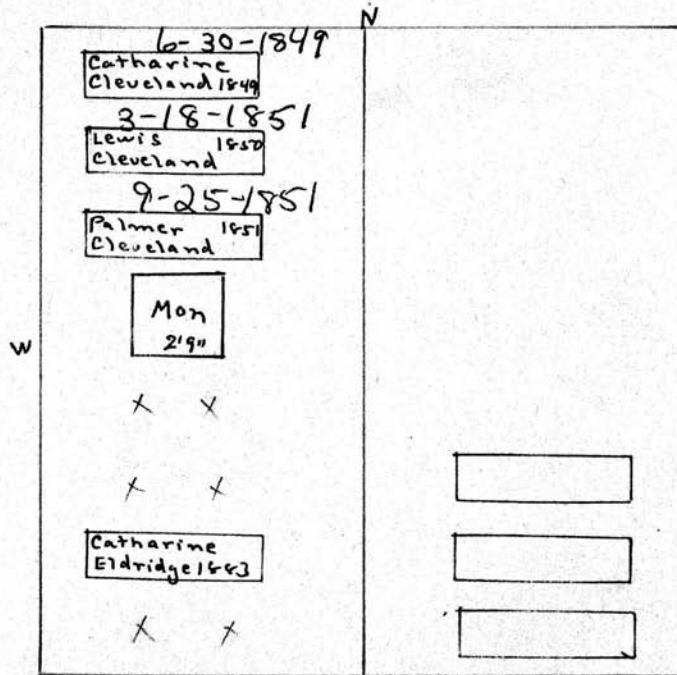
121

Form 1

Palmer Cleveland ^o J.M. Cornwell ^o

W 1/2

E 1/2



S 20' Heads West

E 20'

Isaac Cornwell
8/1844

Caleb Cornwell
5/21/1871

Phoebe Cornwell

?

Scale: 5 Ft. = 1 Inch

MT. HOPE CEMETERY, PLOT RECORD

RANGE SECTION

M

LOT NO.

122

Form 1

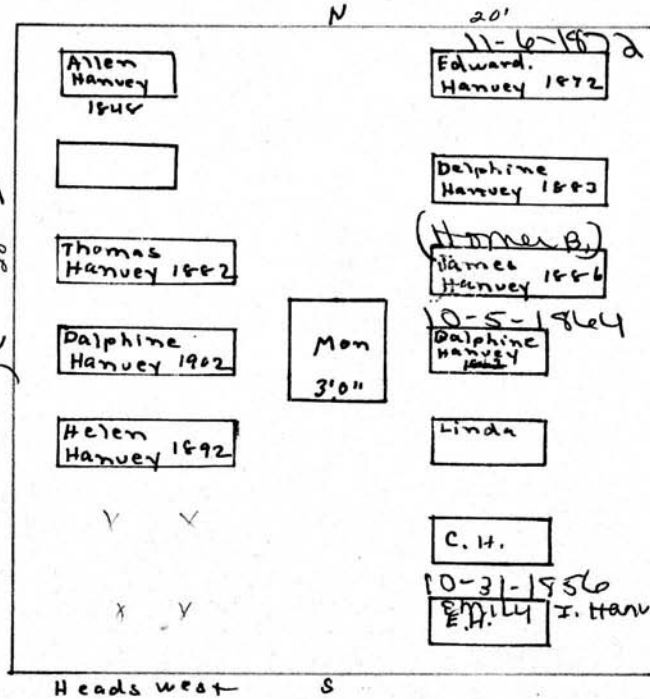
Thomas Harvey

PERPETUAL CONTRACT.
All

T. Harvey's Child
9-2-1849

Ludor K. Harvey
2-28-1860

Patrick Harvey
1-27-1854



Baby James Harvey
2-8-1845

Baby Deborah A. Harvey
9-30-1851

Scale - 6 Ft. - 1 Inch

MT. HOPE CEMETERY, PLOT RECORD

RANGE }
SECTION }

M

LOT NO.

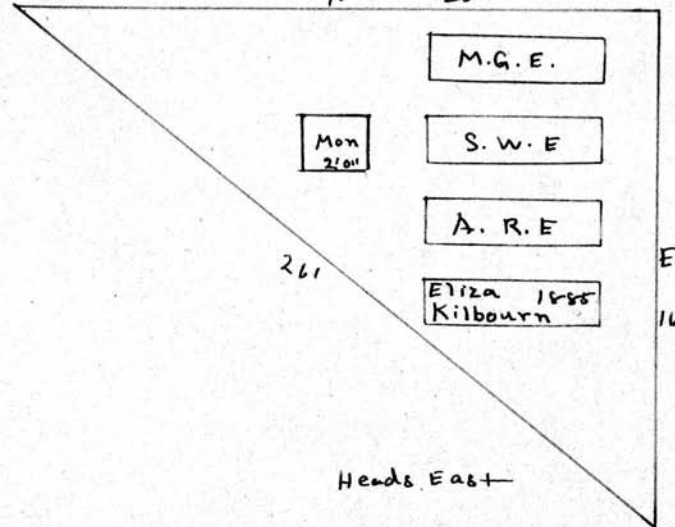
123

Form 1

A. R. Eastman⁰

A 71

N 20'



Heads East

A. R. Eastman 4-7-1872
 Sophia R. Eastman 6-3-1868
 Maria S. Eastman 8-6-1869

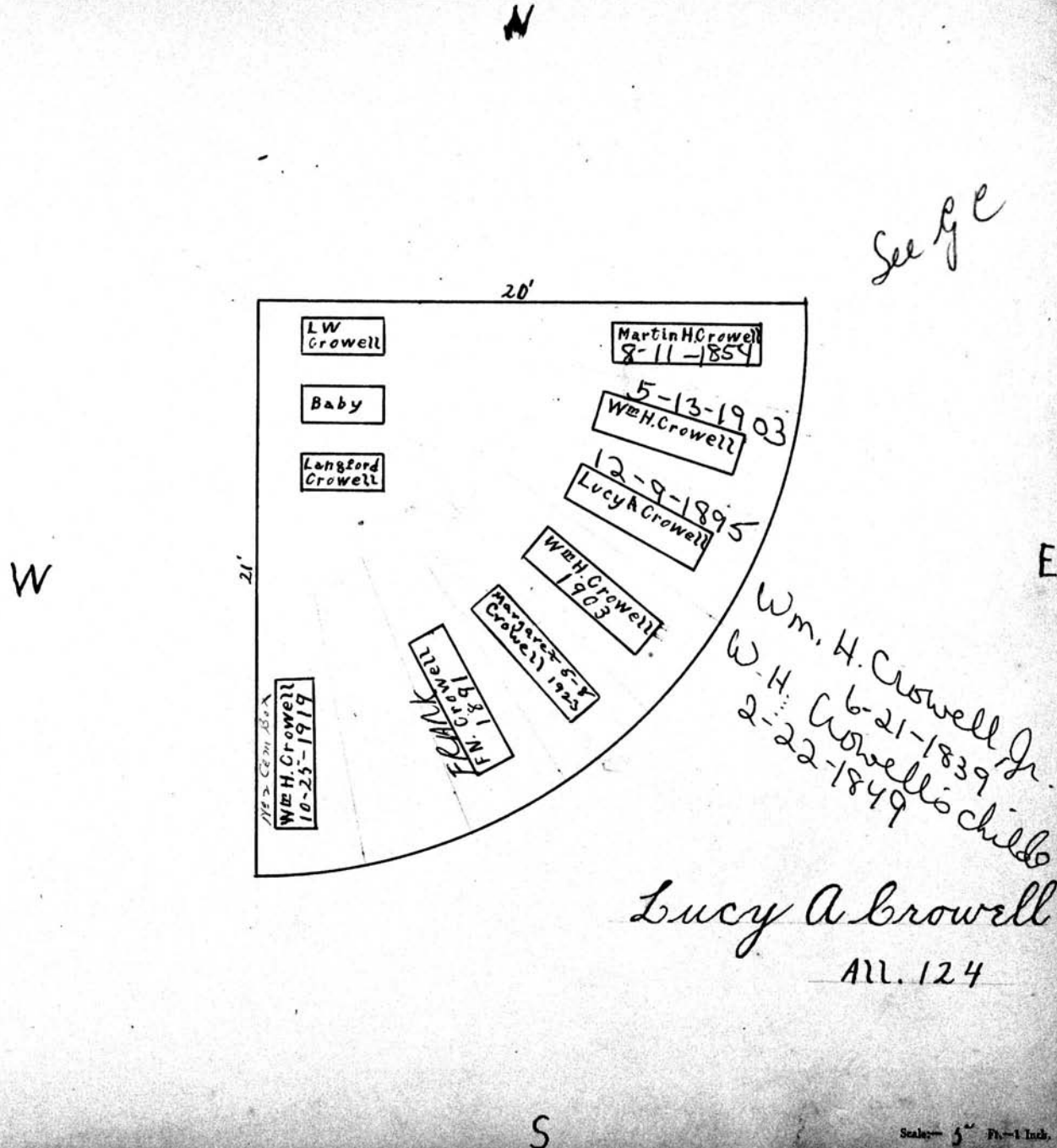
Scale - 5 Ft. - 1 Inch

MT. HOPE CEMETERY, PLOT RECORD

RANGE } SECTION } M

LOT NO. 124

Form 1



MT. HOPE CEMETERY, PLOT RECORD

RANGE }
SECTION }

M

LOT NO.

125

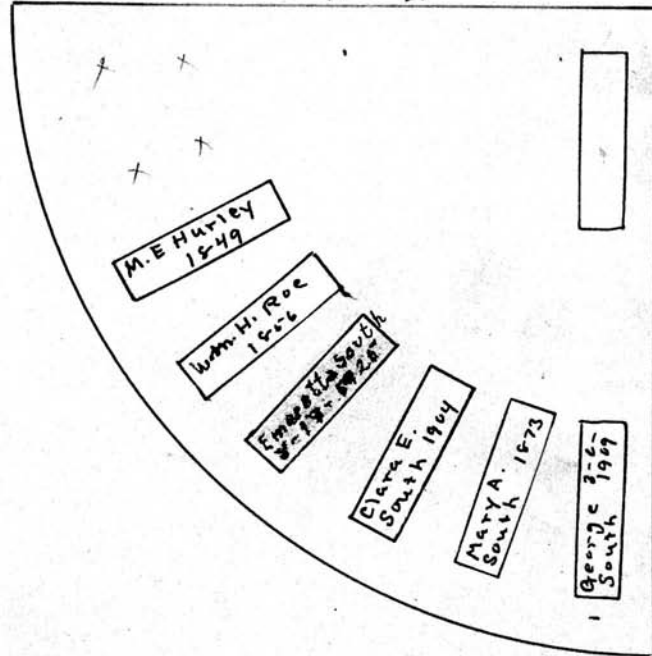
Form 1

Prichard and South⁶

See page

All

N 20'



E 20'

Scale— 5 Ft.—1 Inch

MT. HOPE CEMETERY, PLOT RECORD

RANGE }
SECTION }

M


LOT NO. 126 - 126 1/2

Form 1

George W. Jones ⁰ — Horace Jones ⁰

All 126 1/2

All 126



S 20' John Jones 1861
Eliza Jones 1862

Heads West

Scale 1" = 6'

MT. HOPE CEMETERY, PLOT RECORD RANGE } SECTION } M LOT NO. 127 ✓

Form 1

N 10'

W 20'

E

Mary A. Smith 1850

S Tree

J. J. Smith

A 11 127

Scale - 5 Ft. = 1 Inch

MT. HOPE CEMETERY, PLOT RECORD

RANGE }
SECTION }

M

LOT NO. 128

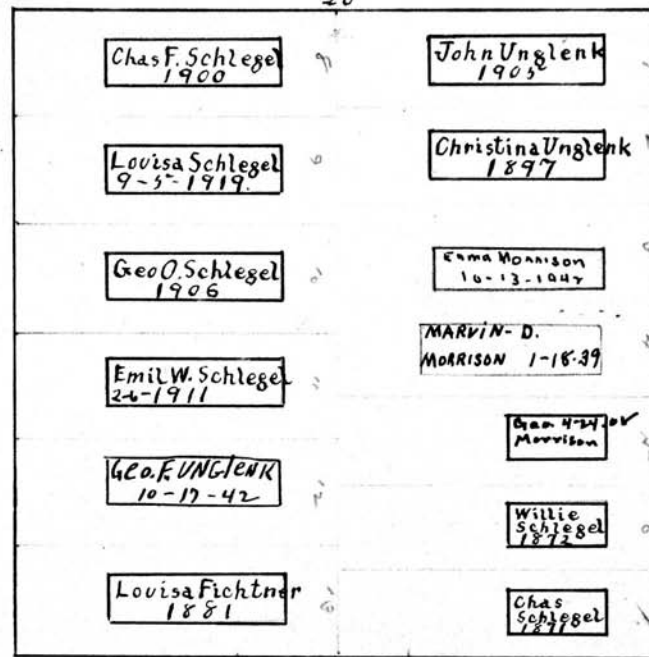
Form 1

N

Mrs. Marvin Morrison
~~John Unglenk~~
All. 128

W

E



Heads East

S

Scale: 5" Ft. - 1 Inch.

MT. HOPE CEMETERY, PLOT RECORD

RANGE SECTION

M

LOT NO. 129

Form 1

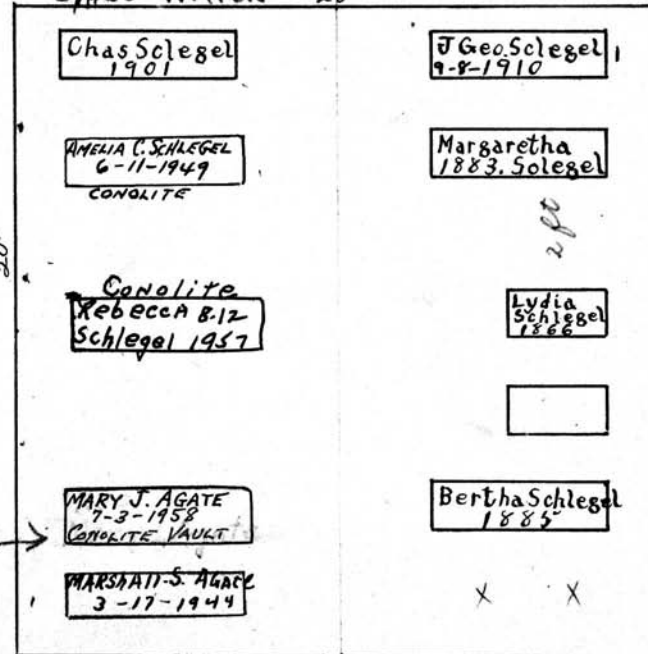
N

J Geo Schlegel

PERPETUAL CONTRACT

All. 129

5 GRD^{ie}
Space Withier 20'



W

E

By Rebecca Schlegel in person Sole Heir 6/9/49

S

S

Scale: 5" Ft. = 1 Inch.

MT. HOPE CEMETERY, PLOT RECORD

RANGE }
SECTION } M LOT NO. 133

Form 1

E. T. Whitney ⁰

A 11

N. 20'

Tree

Mary J. Lunn 1846

1856
 Anthony 1854
 Catharine 1853
 (Chapple 1855)

W 21'

E 13'

S. Heads East

Scale— 5 Ft.—1 Inch

MT. HOPE CEMETERY, PLOT RECORD

RANGE SECTION M

LOT NO. 134

Form 1

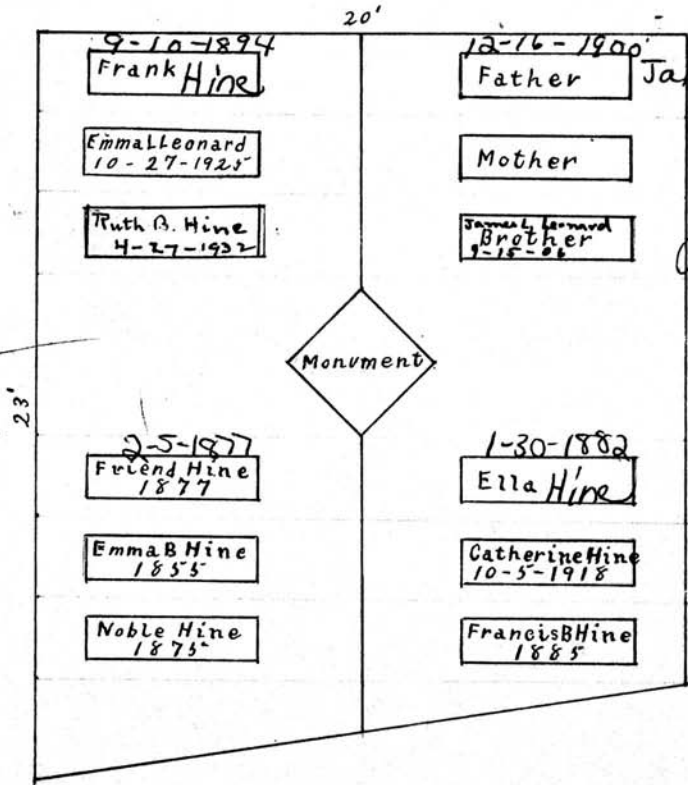
N

W

E

20'

20'



Ruth B Hine
"7"

Noble Hine
infant
10-24-1845

James M. Leonard
Emily Leonard
4-12-1900
Jane M. Leonard
9-15-1906

N J Hine

Hine & Leonard

West. Pt

East. Pt

S

Scale - 5" Ft. - 1 Inch.

MT. HOPE CEMETERY, PLOT RECORD

RANGE }
SECTION }

M

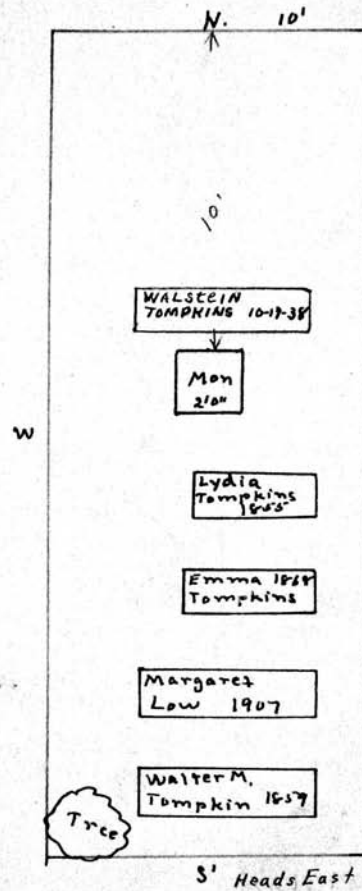
LOT NO.

135 ✓

Form 1

Walter M Tompkins O

A 11



See GC

*R.P.
\$2000
5/10/39
bur BK*

Scale— 5 Ft.—1 Inch

MT. HOPE CEMETERY, PLOT RECORD

RANGE } M
SECTION }
LOT NO. 136

Form 1

John Baker^D
A 11

N

Helenor N. Baker 1855

Nellie Baker 3-22-1860

Ida B. Lindsay 12-16-21

Louisa L. Baker 1872

Tree

Head East S 10'

W E
28'

Scale: 0 - Ft. - 1 Inch

MT. HOPE CEMETERY, PLOT RECORD

RANGE }
SECTION }

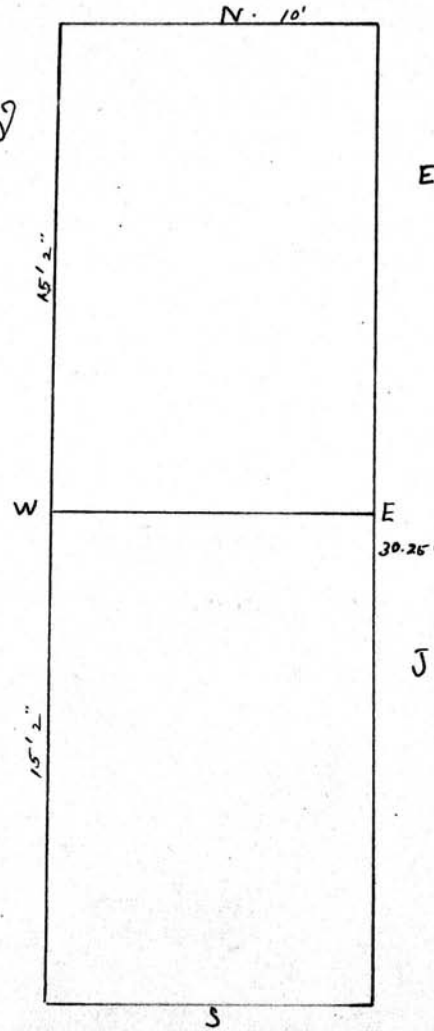
M

LOT NO.

137

Form 1

Sylvester Hodges
4-15-1856
Alexander Hodges
1-26-1863



Elizabeth Hodges^d
N 1/2

Joseph A. Begy^d
S 1/2 see S.C.

Scale—5 Ft.—1 Inch

MT. HOPE CEMETERY, PLOT RECORD

RANGE 1
SECTION 1

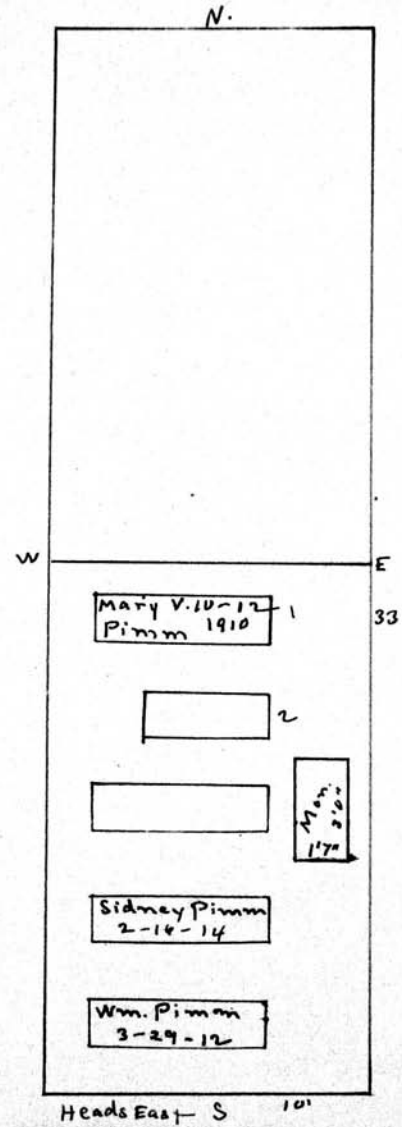
M

LOT NO.

138

Form 1

*Louisa Nicholas
3-7-1855*



N 1/2

Mary V. 10-12-1
Pimm 1910

2

17'

Sidney Pimm
2-14-14

Wm. Pimm
3-29-12

33'

Sidney Pimm.^o

S 1/2

Sidney Pimm 1914
Mary K. Pimm 1866
William Pimm 1912
Joseph Pimm 1860

Heads East - S 10'

Scale - 5 Ft. = 1 Inch

MT. HOPE CEMETERY, PLOT RECORD

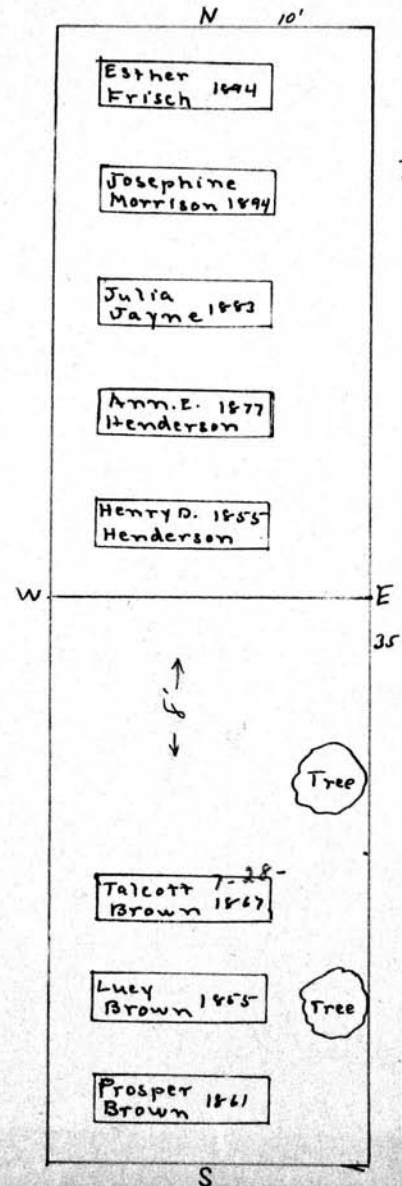
RANGE }
SECTION }

M

LOT NO.

139

Form 1



James Henderson⁰
N 1/2

Talcott Brown⁶
S 1/2

Heads West

Scale - 5 Ft. - 1 Inch

MT. HOPE CEMETERY, PLOT RECORD

RANGE / SECTION

M

LOT NO.

140

Form 1

Peter Dukelow 0

N. Pt.

N. 10'

Peter Dukelow 1907

Sm'l Catherine Dukelow 1875

Samuel Dukelow 7-17-1872

Susan Dukelow 7-17-1872

Minnie 1875 Dukelow

X X

Lucy Manuel 1859

Bennett Manuel 1872

E Bennett Manuel 35' Mid. Pt.

Jane McElhenny 9-1-1858
Aaron D. J. McElhenny 6-19-1860
Freddie McElhenny 3-12-1876

[Empty box]

[Empty box]

[Empty box]

Sumner

[Empty box]

John McElhenny 0

S Pt

Heads East

see 135-c

S.

Scale 5 Ft. - 1 Inch

MT. HOPE CEMETERY, PLOT RECORD

RANGE SECTION M

LOT NO. 141

Form 1

N

William A. Weeks

N.E. Pt

Inside Measurements
7'0" Long
2'4" Wide
1'10" High
H.S. There

3 Cem Box
Fred J. Hawkins
4-13-1912
7.572 Slates, set
place by Mary
8-14-1931
for Mary Hawkins

Fred J. Hawkins
4-13-1912

Weltha E. Purdy
Mother
10-21-18

Harriet S
1862. Weeks

John Hancock
1903

Dinah Hancock
1883

Wm A Weeks
2-1-12

Geo Hancock
11-8-62

Johnnie
Hancock
12-22-76

Gertrude
Hancock
1879

Geo H Hancock
9-21-1914

Sarah A Hancock
12-20-1927
con-0-747e

Hampden

Harriet A. Galloway
9-12-07

Elizabeth Weeks
9-9-1875
Mary Weeks
1-3-1892

Zaccarhia Galloway
5-20-1881
Ida Vail Galloway
4-22-1896
T. E. Galloway
10-26-1877

John David Hancock
West. Pt

Harriet A. Galloway
S.E. Pt

PERPETUAL CONTRACT. S

Scale - 5" = 1 Inch

MT. HOPE CEMETERY, PLOT RECORD

RANGE } SECTION }

M

LOT NO.

142

Form 1

Thos. Gurney ⁰

Geo. W. Davis [#]

PERPETUAL CONTRACT.

N.W. 1/4

E 1/2

Thomas Gurney
1-5-1896

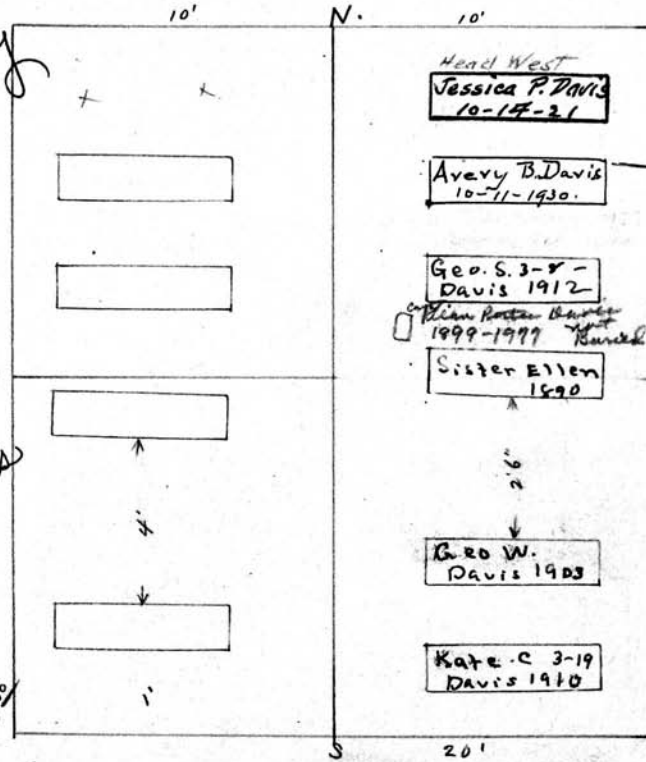
Catherine J. Stebbins
11-14-1904

Jules B. Stebbins
11-14-1904
92-32-26-52

Thomas E. Fish
12-27-1870

Catherine Stebbins ⁰

S.W. 1/4



AUG. 7, 1979
MARGARET FRIEDLICH
ASH INTERMENT
HEDGES MEN.

Mary B. F. Curtis
8-11-1873

Scale: 6 Ft. = 1 Inch

MT. HOPE CEMETERY, PLOT RECORD

RANGE }
SECTION }

M

LOT NO.

144

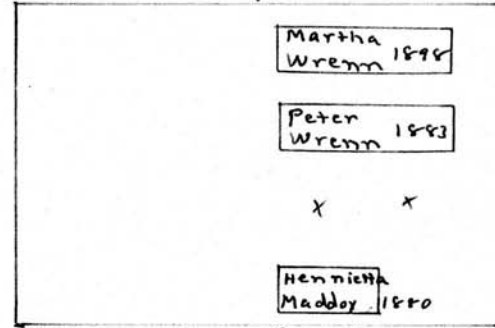
✓

Form 1

Martha Wrenn^o

All

N



x x

E
10'

Henrietta
Maddy 1880

S 15'
Heads East

Scale— 3" = 1 Inch

MT. HOPE CEMETERY, PLOT RECORD

RANGE / SECTION

M

LOT NO.

145-146-147

Form 1

L. V. Durand °

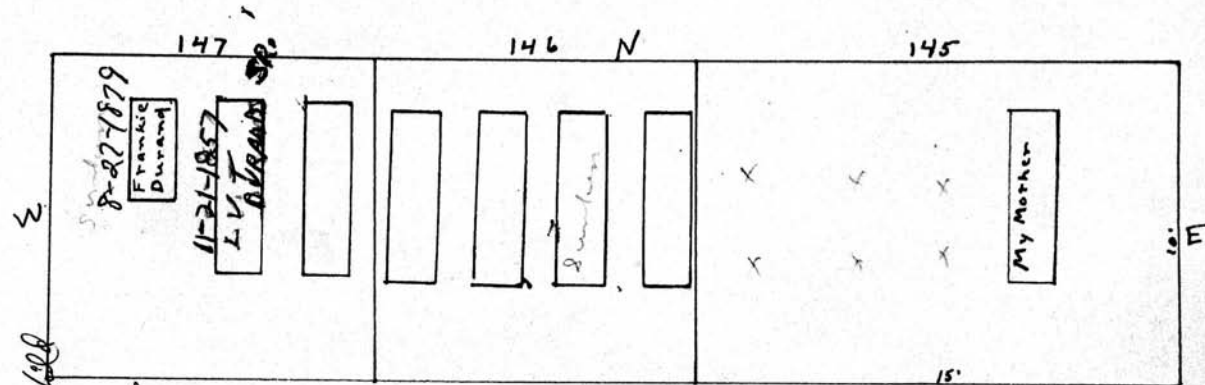
Fred'k Wark °

Harvey M. Fruits °

A 11 147

A 11 146

A 11 145



Eugene L. V. Durand's Child
 9-17-1873
 Robert Durand's Child
 11-22-1880

1st Grave
 Martha Simpson
 12-29-1913
 Harriet Wark
 10-21-1857
 Frederick Wark
 5-27-1884
 Jane Wark
 3-14-1904

Betsy Fruits
 8-15-1857

Scale: 5 Ft. = 1 Inch

MT. HOPE CEMETERY, PLOT RECORD

RANGE }
SECTION } M LOT NO. 148-149-150 ✓

Form 1

See Register for 149

Joseph Tutthill^o Russell Goodrich^o James L Davis^o

A11 150 A11 149 A11 148

150 N 149 148

W E 16'

Level Tree Level

15' 15' 10'

Roads South

George Tutthill
10-18-1857

William E. Goodrich
6-25-1872

William A. Goodrich
6-27-1860

James M. Goodrich
1-31-1884

frank E. Davis
6-3-1868

Amelia Davis
1-16-1871

Milbe A. Davis
12-11-1889

baby. Amelia Davis
1-14-1858

Scale - 5 Ft. = 1 Inch

MT. HOPE CEMETERY, PLOT RECORD

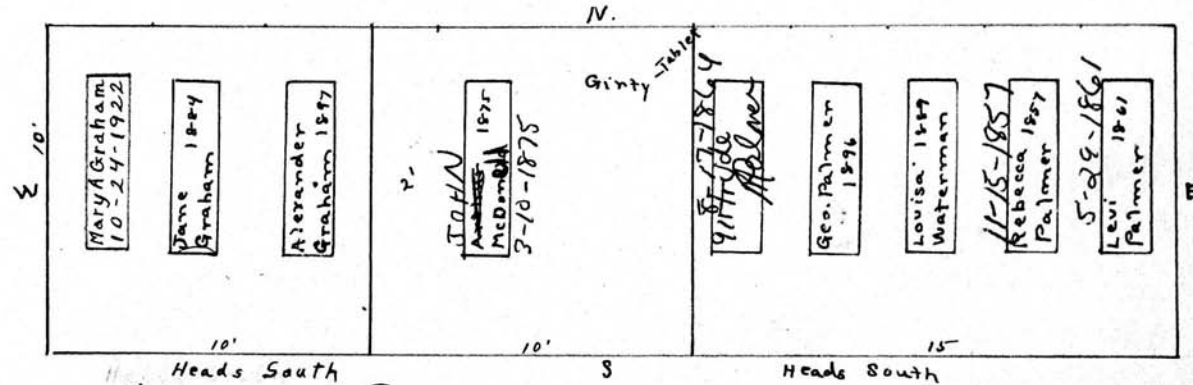
RANGE 1 SECTION M

LOT NO. 151 - 152 - 153

Form 1

Alexander Graham^o John McDonell^o Levi Palmer^o

A77 153 A77 152 A77 151



Ernest B. Taylor
11-9-1858

Rebecca M. McDonell
5-15-1858

Scale: 5 Ft. = 1 Inch

MT. HOPE CEMETERY, PLOT RECORD

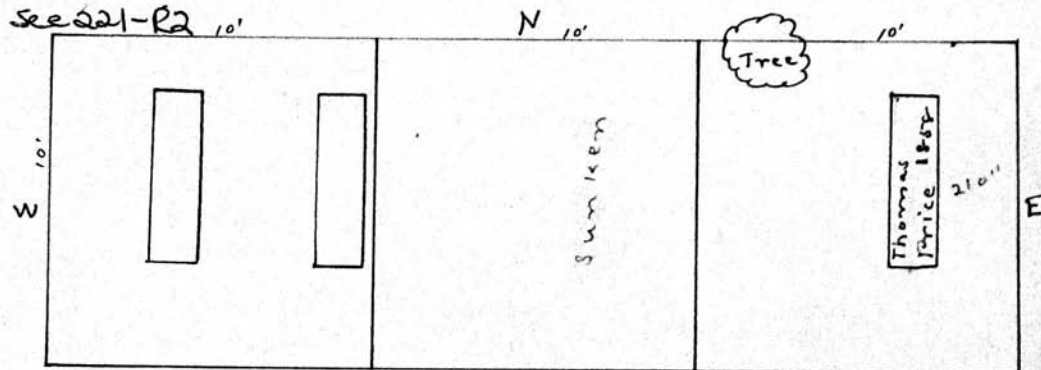
RANGE }
SECTION }

M

LOT NO. 184-156-156

Form 1

Benj. L. Cummings ^o John Hawthorn - Margaret Price ^o
A 77 156 A 77 155 A 77 154



S
Heads South

Eunice Cummings
6-4-1859

Sarah A Cummings
11-24-1860

John Hawthorne 1857
John Hawthorne 1868
Mary J. S Hawthorne 1863
Valentine Hawthorne 1860

ELEANOR PRICE
1-7-1868

Scale - 5 Ft. - 1 Inch

MT. HOPE CEMETERY, PLOT RECORD

RANGE }
SECTION }

M

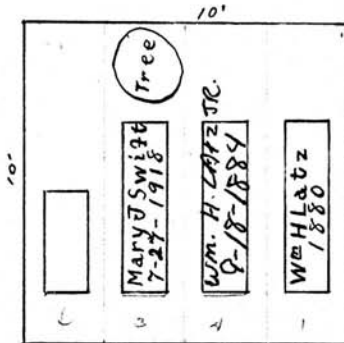
LOT NO. 157

Form 1

N

W

*Wm. Gilmore child
6-10-1859
James Gilmore
1-3-1863*



E

Mary J Latz

S

Scale - 5" Ft. - 1 Inch.

MT. HOPE CEMETERY, PLOT RECORD

RANGE } SECTION }

M

LOT NO. 158-159-160

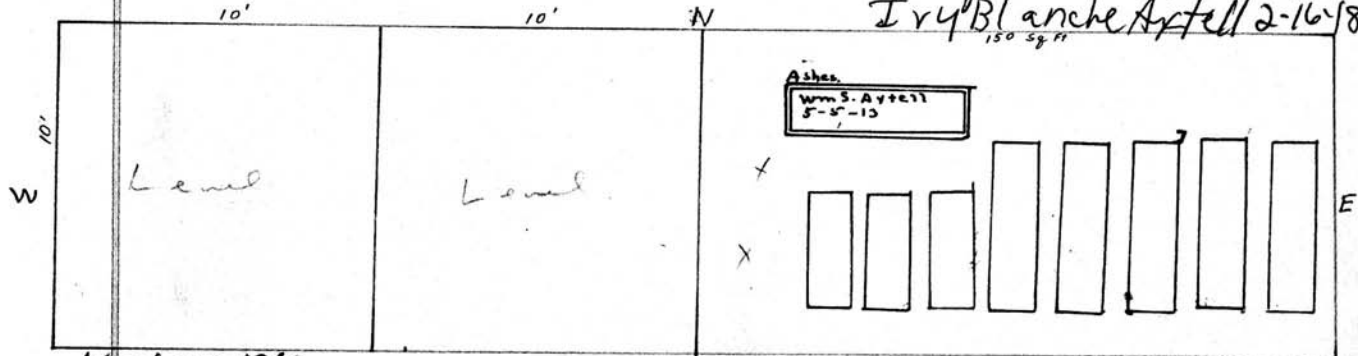
Form 1

Wm. Lee^o
A11 160

Edward Combs^o
A11 159.

Elisa Axtell *See G.C.*
A11 158

Refused to pay
Eliza Axtell 12-17-1883
Ivy Blanche Axtell 2-16-1882
P.C. 250 00
1/21/38



Wm Lee 1862
Chas. Lee 1877
Sarah A. Lee 1860
Ida M. Lee 1859

Mary G. Mullen
9-5-1859 *baby*
Herbert Combs - *baby*
4-16-1882

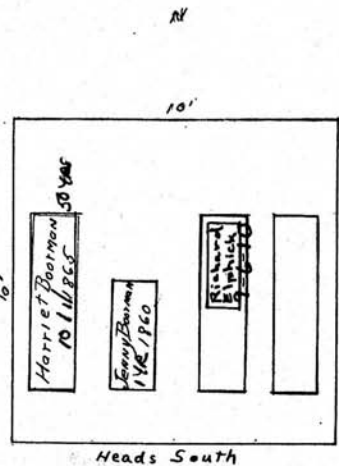
Meletus Axtell
12-11-1859
Ella L. Axtell - *baby*
John Axtell's child 5-19-1858
12-26-1868
baby - Lebbetmay Axtell
10-22-1872
John Axtell's child
baby - Florence L. Axtell
9-13-1873
Mary E. Axtell 9-4-1876
10-8-1865
Seth S. Axtell 4-27-1865
Thirza Axtell 1-7-1897
Scale - 5 Ft. = 1 Inch

MT. HOPE CEMETERY, PLOT RECORD

RANGE }
SECTION }

M LOT NO. 161

Form 1



JOHN COOPER'S TWINS
5/11/1874

GEORGE BOORMAN
5/16/1874 3mos

Robt. N. Boorman

All-161-M

Scale 1/4" = 1 foot

MT. HOPE CEMETERY, PLOT RECORD

RANGE }
SECTION }

M

LOT NO. 162-163-164

Form 1

Lucy Lindley^o - Alex. Trzeciak -

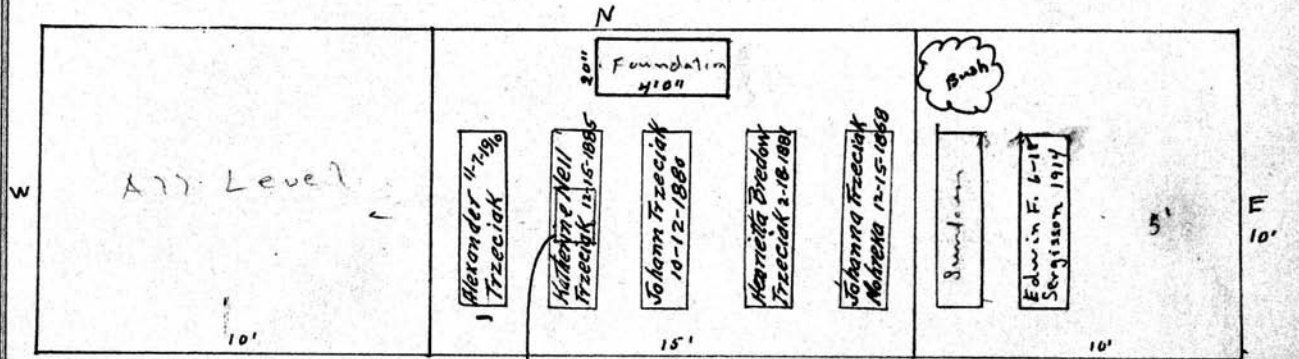
Edwin F. Sergison^o

PERPETUAL CONTRACT.

A 11 164

A 11 163

A 11 162



5/11/1860
Wm. Lindley

Infant Katherine H. Trzeciak
12-23-1885

Sophronia Sergison
3-16-1860

Scale - 3/4" = 1 Inch

MT. HOPE CEMETERY, PLOT RECORD

RANGE } SECTION }

M

LOT NO. 165-166-167

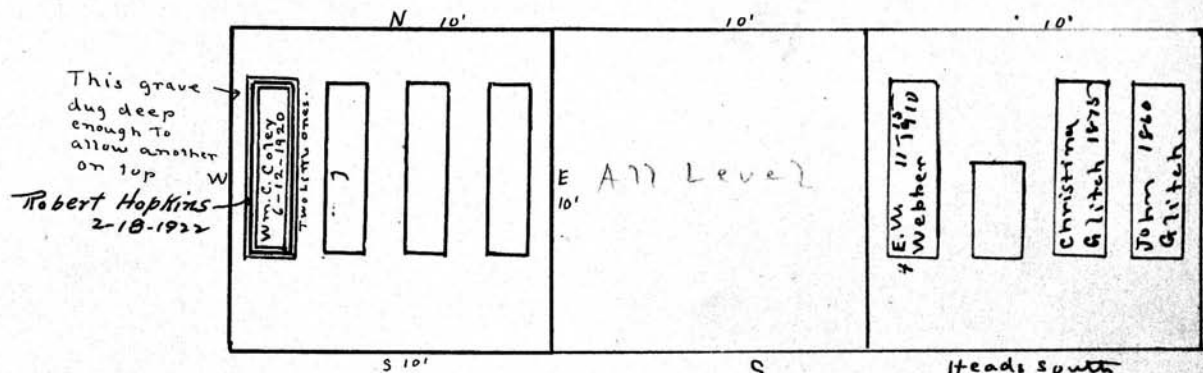
Form 1

Thomas G Hopkins - Alvin Babeock Christina Glitch

A 17 167

A 17 166

A 17 165



Robert Hopkins
6-30-1864
Mary Hopkins
10-23-1865
Mary Ann Hopkins
11-11-1866
Thomas G. Hopkins
5-7-1892

J. Adam Stock
8-13-1850

Scale 5 Ft. = 1 Inch

MT. HOPE CEMETERY, PLOT RECORD

RANGE }
SECTION } M LOT NO. 168-169

Form 1

B.F. Leonard^D

A17.169

Mercy Whitbeck^D

A17.168

<p>WILLIE LEONARD 3-21-1867</p> <hr/> <p>MARY M. LEONARD 9-22-1872</p> <hr/> <p>LOUIE E. BROCK 12-26-1866</p> <hr/> <p>ADDIE A. BROCK 2-3-1873</p> <hr/> <p>ABAGAIL Robbins 11-30-1860</p>	<p>MERCY WHITBECK 7-13-1868</p> <p>HENRY WHITBECK 6-22-1860</p> <p>FRANCIS FRIESE 12-27-1867</p>
--	--

Scale: 6" = 1 foot

MT. HOPE CEMETERY, PLOT RECORD

RANGE } SECTION } M LOT NO. 170-171-172-173 ✓

Form 1

Thomas Ansell - Wm Shadders Edward Carroll Frederick Germandt

A 11 173 A 11 172 A 11 171 A 11 170

10' 10' N. 10' 10'

10' W

Heads South

Frank Ansell 1857

Henry L. Shadders 4-21-18

Raymond Shadders 6-24-18

John Carroll 1857

Bethel Cemetery
Ashes

Sophia Germandt 7-18-18

Margaret Germandt 1880

Frederick Germandt 1898

Corra Ansell 5-6-1864

Fred H. Ansell 6-1-1865

Robert Shadders 8-1-1860

Mary Carroll 8-2-1862

Martha Carroll 6-12-1874

Eliza Carroll 6-26-1862

Franklen Carroll 3-23-1871

Lannue M. Carroll 11-1-1872

J. Carroll's child 1-12-1869

Frederick Germandt 1895

Margaret " 1880

Emelia " 1859-1849

Fritz " 1860-1862

Louise " 1862-1863

Scale: 5 Ft. = 1 Inch

MT. HOPE CEMETERY, PLOT RECORD

RANGE }
SECTION } **M** LOT NO. **174-175-176-177**

Form 1

Thomas Cannan ^o - ~~Andrew~~ ^o - Elisebeth Eustace ^D - Phineas A. Danforth

Edward F. La Force

A11 177 A11 176 A11 175 A11 174

125⁰⁰
P.C.

10' 10' 10' 10'

N

10'

W

Trec

Emma 1876
Cannan

Jane
Cannan 1887

Thomas J-12
Cannan 1910

Maggie
37-5-1865

Marion

Mother

Father

John 1889
Danforth

Minerva
Danforth 1878

Elizabeth Rudman
1912
Evelyn Danforth 1883

Phineas
Danforth 1877

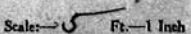
Heads South Heads South

*Charles L. ...
8-6-1867*

*Catherine B. Eustace
12-11-1859*

*Sara J. Eustace
4-23-1875*

*125⁰⁰
P.C.*

Scale:  1 Inch

MT. HOPE CEMETERY, PLOT RECORD

RANGE SECTION M LOT NO. 178-179-180-181

Form 1

James Luitwieler^o - Elizabeth Albro^o - M. Garrison^o - Ann Rutt^o
Wm Perry

All 181 All 180 All 179 All 178

*ELIZ. ALBRO
2-28-1893*

Henry J. Garrison

10' 10' 12' 10'

10' 10' 12' 10'

All Level *Jessie Albro
2-18-19* *Bridget Moore
11-15-12* *Edward Garrison
1874* *Lizzie M. Garrison
1866* All Level

Tree

*Perry W. Luitwieler
5-2-1860*

*Mary Luitwieler
12-19-1863*

*Peter Luitwieler
4-2-1875*

*HELEN ELIZ ALBRO
6-2-1890*

*Geo. ALBRO
3-28-1864*

*Geo. W. ALBRO
14 MATH
7-28-1866*

*ALBRO CHILD
1-27-1869*

*Helen Garrison
5-10-1875*

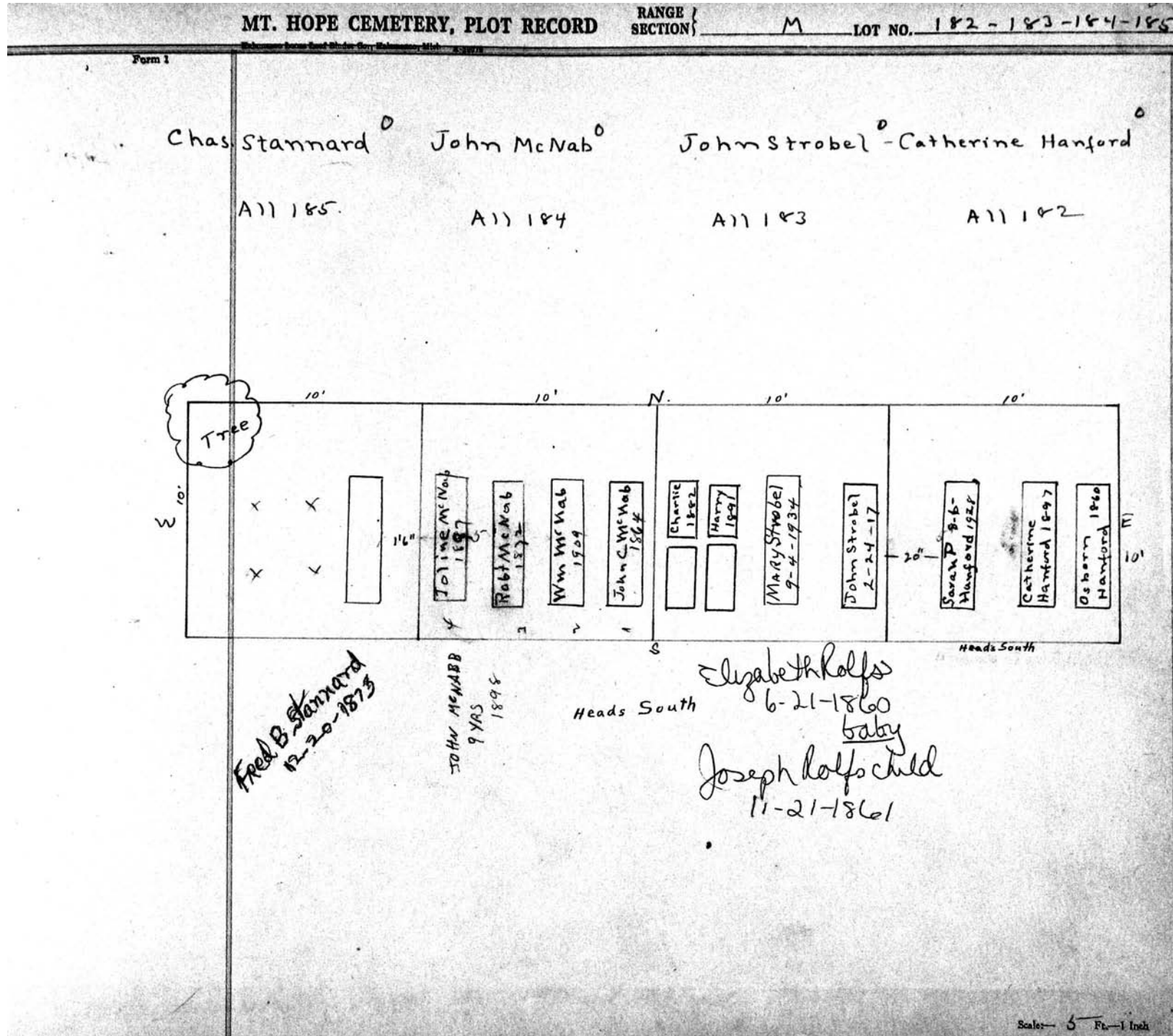
*Henry J. Garrison
2-28-1872*

*Jacob H. Garrison
12-17-1885*

*Daniel Rutt
2-23-1860*

*Ann Rutt
4-15-1884*

Scale: 5 Ft. = 1 Inch



Fred B. Stannard
12-20-1873

JOHN McNABB
9 YRS
1895

Elizabeth Kalfs
6-21-1860
baby
Joseph Kalfs child
11-21-1861

Scale 5 Feet = 1 Inch

MT. HOPE CEMETERY, PLOT RECORD

RANGE SECTION

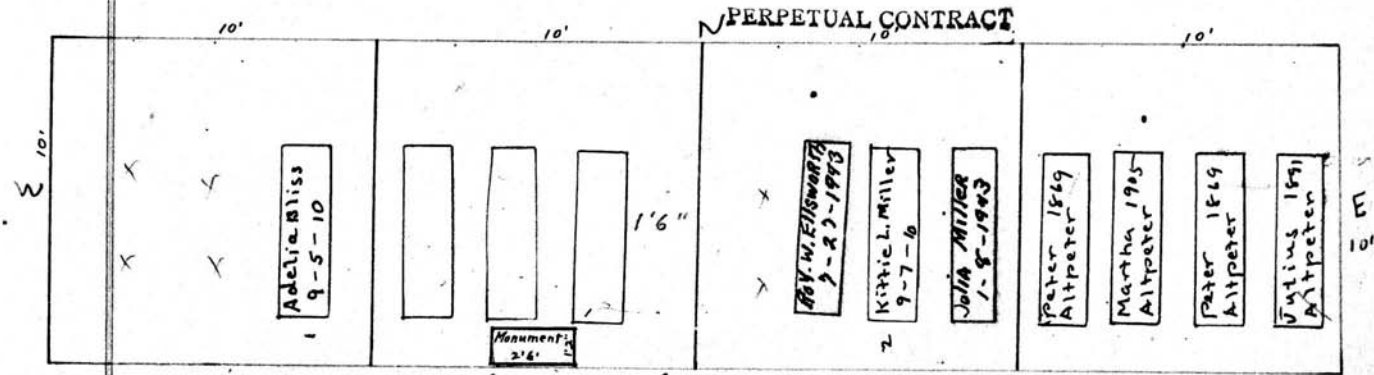
M

LOT NO. 186-187-188-189

Form 1

James Camburn^o - Robert Peeling^o - F. A Miller^o Peter Altpeter^o
PERPETUAL CONTRACT
A 11 189 A 11 188 A 11 187 A 11 186.

P.C.
12503
1/12/54



James W Camburn
3-9-1875
Phoebe Camburn
3-11-1880
Charles Camburn
8-4-1871
George Camburn
7-11-1871

Robert Peeling
11-20-1874
Charles Peeling
9-28-1860
Euphemie Peeling
12-23-1873
ISABELL PARR 6/21/1903
JOHN S PEEBING 8/21/01

Heads South

1901 Aug 21 John S. Peeling 48 10	36 in	Concord, Bladen Co., N.C.	Chryse 7/14	All 188 7M
1903 Jan 27 Isabella Parr 39		Heart Failure	Milton, N. Va.	All 188 M

Scale - 5 Ft. - 1 Inch

MT. HOPE CEMETERY, PLOT RECORD

RANGE }
SECTION } M LOT NO. 190 - 191 - 192

Form 1

Garrit Veeder⁹

All 192

Henry Miller⁰

All 191

Peter Burgein⁰

All 190

N.

1850
HARRIS
VEEDER

Sebastian Flamm 1870

All Level

E 10'

Heads South

Augustus Veeder 10-23-1881	Louisa J. Flamm 7-2-1867	George H. Miller 1-15-1863
	Ana B. Miller 12-16-1869	Christian Miller 5-1-1871
		Susan Miller 11-16-1860
		Helen E. Miller 12-31-1871
		Lottie Flamm 5-1-1877
		Henry Flamm 4-26-1875

Scale: 5 Ft. = 1 Inch

MT. HOPE CEMETERY, PLOT RECORD

RANGE SECTION

M

LOT NO. 193-194-195-196

Form 1

Louis Wysard - Phillip Muhl (mehl) o
PERPETUAL CONTRACT

Martha Rhines o
Samuel Williams o

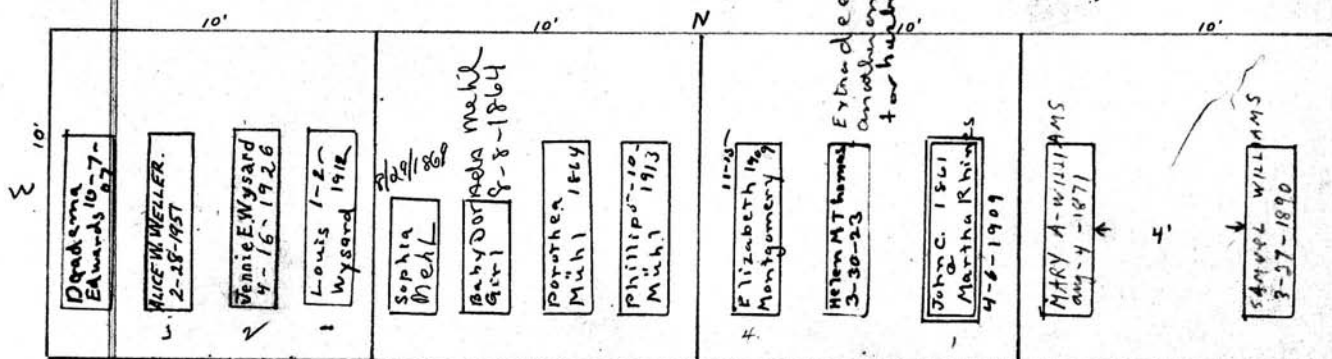
All 196

All 195

All 194

All 193

PERPETUAL CONTRACT



P.C. 10000
9/25/46

Charlotte A Mehl
1-29-1871

Heads South

LOT 193

Name	Date	Year
John S.	5/25/1861	1
Jola	8/31/1878	12
John	11/15/1863	97
James	3/4/1864	2
Marys Williams	9/14 1880	

Scale - 1 Inch

MT. HOPE CEMETERY, PLOT RECORD

RANGE SECTION } M LOT NO. 197-198-199 ✓

Form 1

Frederick Buntschuh⁰ - Elmira Parmale⁰

A11 198 A11 197

*CATHERINE BUNTSCHEHH
BURIED ON THIS
LOT.*

*Fred Buntschuh's
Infants
10-5-1865
9-22-1868
Margaret Buntschuh
3-6-1872*

N

Bush

S Heads South

E

*Elmira E. Parmale
11-25-1860*

Path

*Sarah Mason
5-26-1864*

N. Lot 199

W. A. Jenks⁰

A11 199

10'

10'

Heads South

*Gale R. Livingston
8-12-1858*

James Wilson

*MARY HENRY
LIVINGSTON*

*Edward F. 1903
Livingston*

Scale— 5 — Ft.— 1 Inch

MT. HOPE CEMETERY, PLOT RECORD

RANGE / SECTION | M | LOT NO. 201-202-203

Form 1

Jacob Gascoigne - James H. Gifford
PERPETUAL CONTRACT

All 203 All 202 All 201

10' 15' N. 15'

<p style="text-align: center;">10'</p> <p style="text-align: center;">Ashes Anne C. Jones 6-6-24</p> <p style="text-align: center;">Alfred Gascoigne 1876</p> <p style="text-align: center;">Elizabeth Gascoigne 1861</p> <p style="text-align: center;">Margaret Gascoigne 1861</p>	<p style="text-align: center;">2'6"</p> <p style="text-align: center;">Robert White 11-30-17</p> <p style="text-align: center;">Fanny G. 1861</p> <p style="text-align: center;">James H. Gifford 1893</p>	<p style="text-align: center;">Lida Tomer Milley 850-18</p> <p style="text-align: center;">ERNEST H. MILLER 2-12-1953</p> <p style="text-align: center;">ETHEL C. SALTER 12-31-65</p> <p style="text-align: center;">FRANCE ELLA YEARES 7-10-1882</p> <p style="text-align: center;">GEO. H. YEARES 2-23-1951</p>
--	--	---

In memory of S.
Fanny Gifford 1861 Heads South

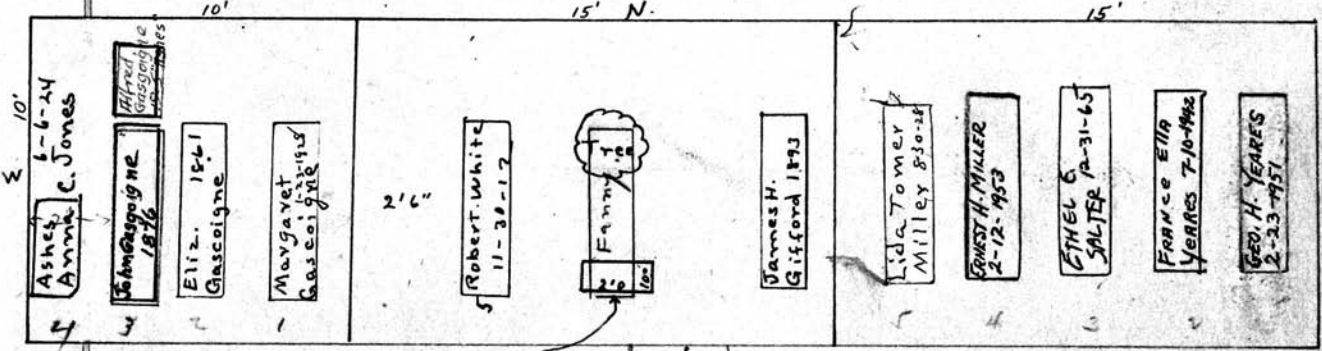
1861
James H. Gifford child

Ella G. White
1875 James Gifford
1861

Scale: 5 Ft. = 1 Inch

Geo. H. & Frances E. Yeares Grs 1-2-3
Ernst H. and Lida T. Miller . 4-5

Jacob Gascoigne - James H. Gifford
PERPETUAL CONTRACT
All 203 All 202 All 201



711 203 M

STATE OF PENNSYLVANIA, :
County of Allegeny, : SS.
Borough of Bellevue. :

I, Annie Gascoigne Jones, being duly sworn, do
depose and say:

That I am the sole surviving member of the family of John and Elizabeth Gascoigne, my father and mother. That my said father, John Gascoigne, at the time of his death owned a burial lot in Mt. Hope Cemetery, in the City of Rochester, Monroe County, New York, known as Lot 203, Section M. That my said father and mother, John and Elizabeth Gascoigne, and my brothers and sisters, are all buried in said lot in Mt. Hope Cemetery, Rochester, N. Y., and, as above stated, I am the sole surviving member of the family of John and Elizabeth Gascoigne.

I further depose and say: That my brother, Alfred Gascoigne, is buried in said lot in Mt. Hope Cemetery. That his widow, Margaret Gascoigne, now of Oxford, New York, is desirous at her death of being buried in my said father's burial lot in said Mt. Hope Cemetery, Rochester, N.Y., beside or near the remains of her said husband. That in order that this may be done, and as I have no objection thereto, I hereby consent and direct that the remains of the said Margaret Gascoigne, widow of said Alfred Gascoigne, my brother, may be buried in my said father's lot in Mt. Hope Cemetery, Rochester, N.Y., beside or near the remains of her said husband, and no other consent need be obtained from me at any time in the future in order to carry this direction into effect.

Sworn to before me, this :

first day of September 1921: Annie Gascoigne Jones

(SEAL) *Hannah W. Ames Jones*
Notary Public

MT. HOPE CEMETERY, PLOT RECORD
RANGE }
SECTION }
M
LOT NO. 201 - 202 - 203

MT. HOPE CEMETERY, PLOT RECORD

RANGE 1 SECTION 1 M LOT NO. 204-205-206-207 ✓

Form 1

Catharine Ginn Lewis Lockwood⁰ John Brown⁰ Francis McCanty⁰

PERPETUAL CONTRACT.

All 207 All 206 All 205 All 204

10' 10' N. 10' 10'

W 10' E 10'

Mon. 4'4" 2'5"

Bush

X X

Mary J. Lockwood^S
12-19-1861

Edward Brown^{Heads South.}
1-2-1883

Rebecca Brown
4-24-1861

Josephine M. Paignon 1872

Francis McCanty 1871

Catherine Ginn 1892
Wm Ginn 1848
Robert Ginn 1848
Sarah Ginn 1861
Mary J. Elligiam 1864
Jane Elligiam 1848
Mary J. Ginn 1868

Scale: 5 Ft. = 1 Inch

MT. HOPE CEMETERY, PLOT RECORD

RANGE } SECTION } M LOT NO. 208-209-210-211

Form 1

Daniel M. Claigue^o Francis Pollard^o James Mofsett^o Geo. Dearborn^o

A11 211 A11 210 A11 209 A11 208

10' 10' N. 10' 10'

2-3-1870

Daniel Claigue 1870

5'

Eleanor Mofsett 1882

Verona Degen 3-13-13

W E

Heads South

Sarah clague 9-17-1882

Arthur James clague 3-11-1883

George D clague 8-18-1884

Daniel clague 2-2-1887

Minnie Pollard 1-24-1874

Mary Pollard 6-29-1875

Louisa Pollard 12-15-1894

Mary Mofsett 10-20-1862

Scale: 5 Ft. = 1 Inch

MT. HOPE CEMETERY, PLOT RECORD

RANGE / SECTION } M LOT NO. 212-213-214 ✓

Form 1

Samuel Hart *see page* Chas Owen^o Susan Chapman^o

A 77 214 A 77 213 A 22 212

20' N 10' 10'

10' CONELIE RACHEL E CUNNINGHAM 1874-1898	John L. Cunningham 2-21-1925	Marshall Chapman 1874-1898	Mon. 4'6"	Samuel Fox X X	Jennie Fox 6-18-1895	Albert Fox 8-24-21	Clara F. Mendenhall R.B. 4-13-10	Chas. Owen 8-19-21	Margaret Owen 8-25-25	Chas Owen 12-2-11	Henry Murch 1870	Susan 1871 Chapman	Arthur 1879 Chapman	2' M.
---	---------------------------------	----------------------------------	--------------	----------------------	-------------------------	-----------------------	-------------------------------------	-----------------------	--------------------------	----------------------	---------------------	-----------------------	------------------------	----------

S Head South

P.C. General 200⁰⁰
 Blasting contract 1200⁰⁰
 9/17/47

P.C. 300⁰⁰
 1-27-59

Scale—5 Ft.—1 Inch

MT. HOPE CEMETERY, PLOT RECORD

RANGE } SECTION } M

LOT NO. 215 - 216

Form 1

N

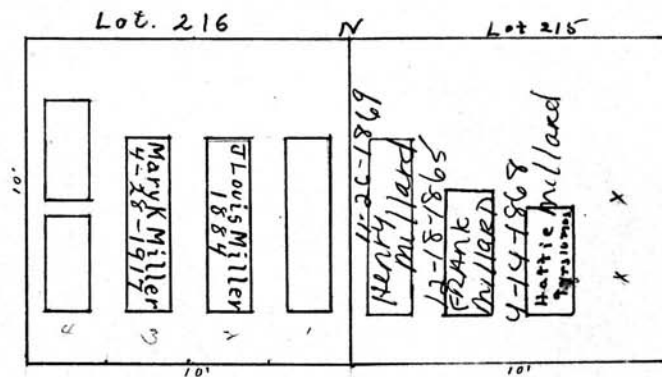
Christian Miller^o

A11216.

David Millard^o

A11215

W



E

Fredk Miller
9-5-1866
Caroline Miller
4-1-1867
Christian Miller
10-5-1893

Anne Posselt 3-7-07
Florence E. Millard
10-14-1884
Wm. Millard
8-1-1888

S

Scale: 5" Ft. = 1 Inch.

MT. HOPE CEMETERY, PLOT RECORD

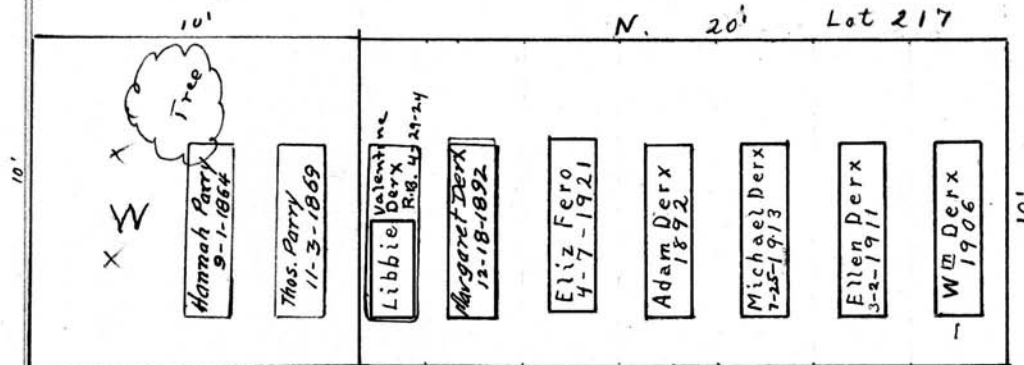
RANGE SECTION } M

LOT NO. 217 - 218

Form 1

Thomas Parry^o
All 218

Justus Derx^o
All. 217



Della Blazo smas
8-19-1886

Lillian P. Blazo smon
1-9-1887

S

Scale - 5 Ft. - 1 Inch.

MT. HOPE CEMETERY, PLOT RECORD

RANGE / SECTION | M LOT NO. 219 - 220 - 221

Form 1

John Gunther^o Jane Morehouse^o Conrad Kittlinger^o

. All 221 All 220 All 219

20' 10' 10'

N

W

Tree

Helen
Gunner
1892

Theoline
Gunter 1874

Georg.
Gunter
1848

Helena
Gunter 1897

JOHN F. 1903
Gunter

Sunk 27

E

Minnie 1899
Kittlinger

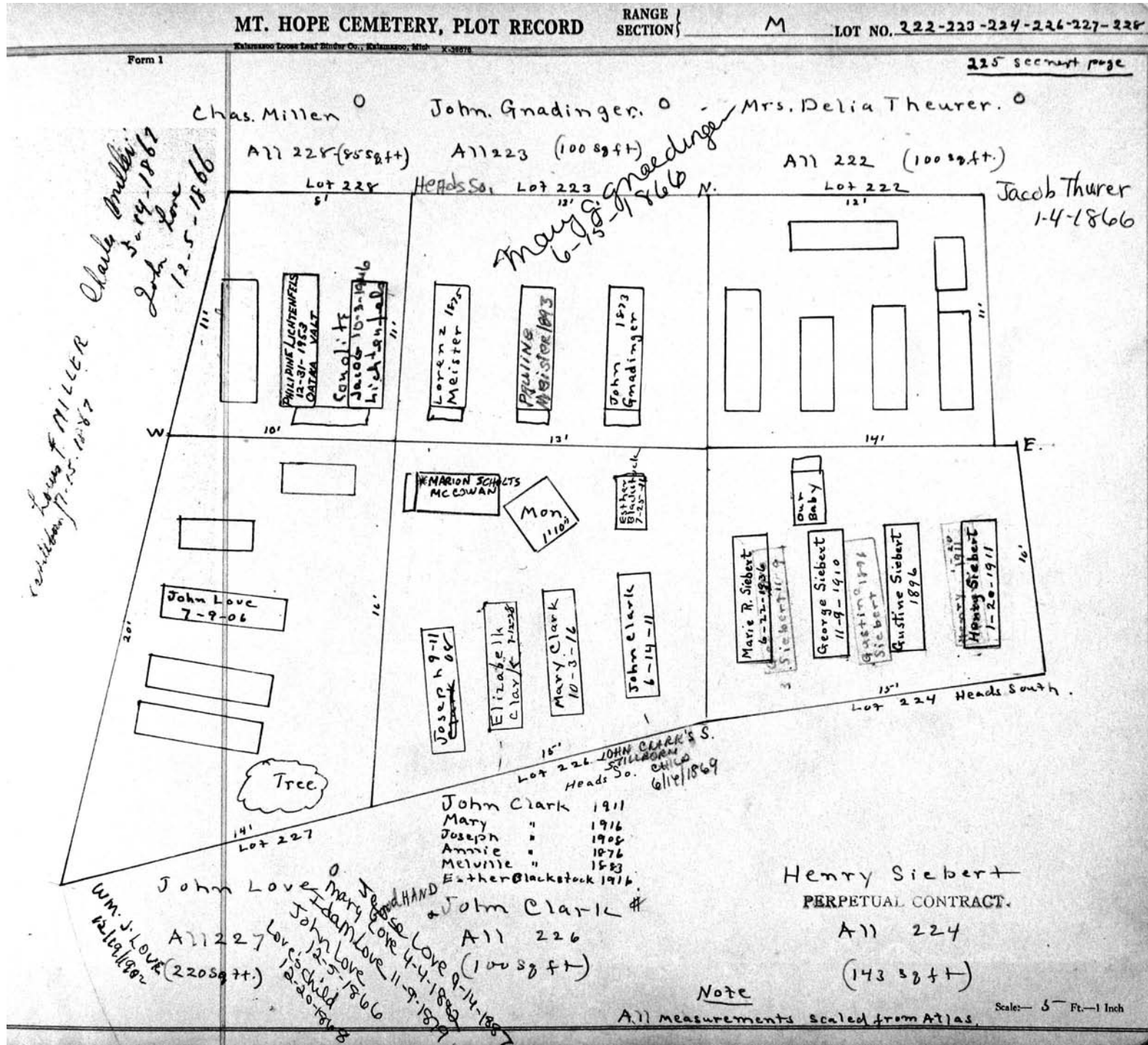
Elizabeth 1901
Kittlinger

Conrad 1912
Kittlinger

S

JOHN
ALEX.
MOREHOUSE
11-25-1888
also,
John Morehouse
9-10-1864
leads South.

Scale: Ft. = 1 Inch



MT. HOPE CEMETERY, PLOT RECORD

RANGE SECTION

M

LOT NO.

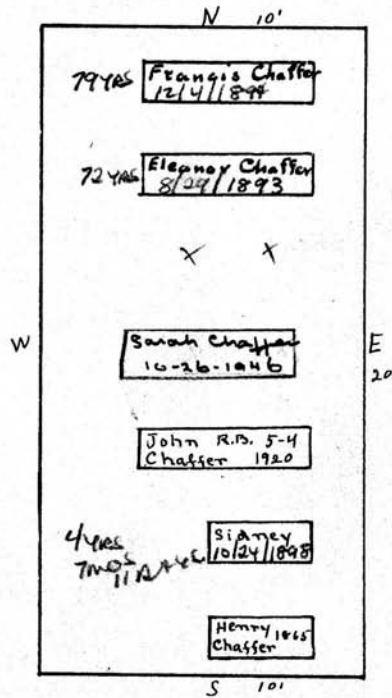
225

Form 1

Helen Chaffer⁰

All

150 for PC
5/27/37
200.00
1950



Scale - 5 Ft. = 1 Inch.

MT. HOPE CEMETERY, PLOT RECORD

RANGE SECTION

M

LOT NO. 229-230-231-232

Form 1

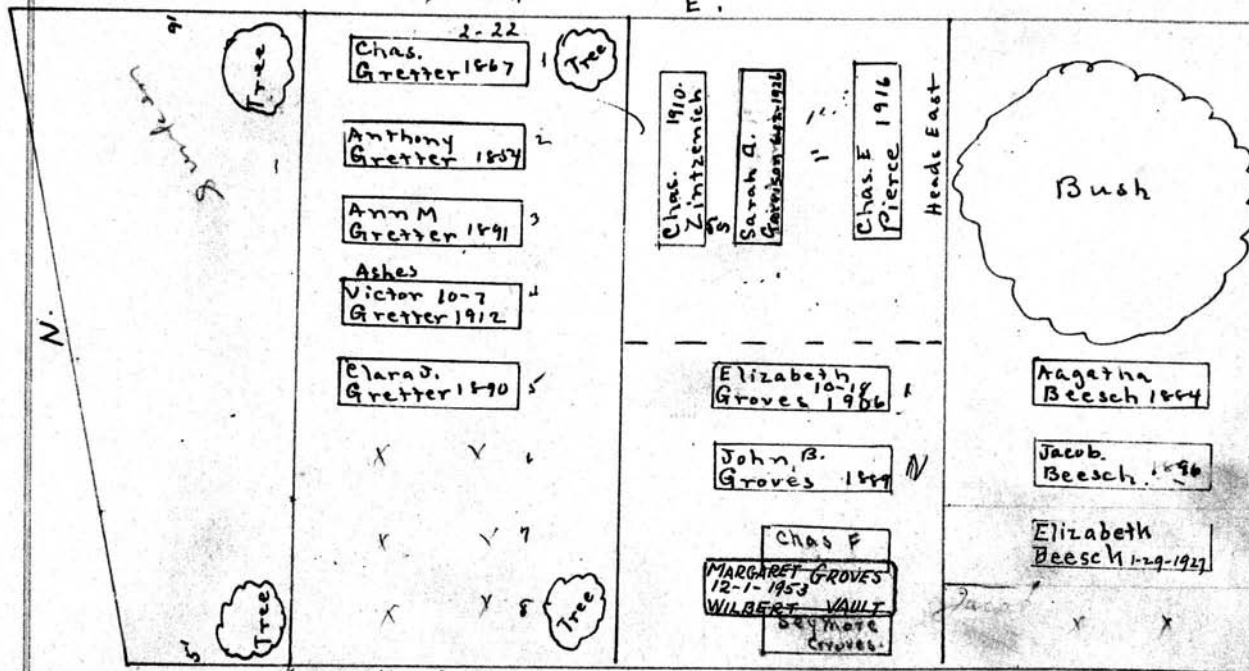
Richard Hannan⁰ Victor Greter. Sadie Garrison⁰ Jacob Beesch⁰

A 11 229

A 11 230

1/2 of 231

A 11 232



Heads South

Heads South

Anna Hannan 3/12/67
Richard Hannan 3/21/1890

Washington J. Groves
2-27-1867

John B. Groves

Sec. acct.

Jacob Beesch
12-30-1867

W 1/2 of 231

Scale - 5 Feet

MT. HOPE CEMETERY, PLOT RECORD

RANGE SECTION

M

LOT NO.

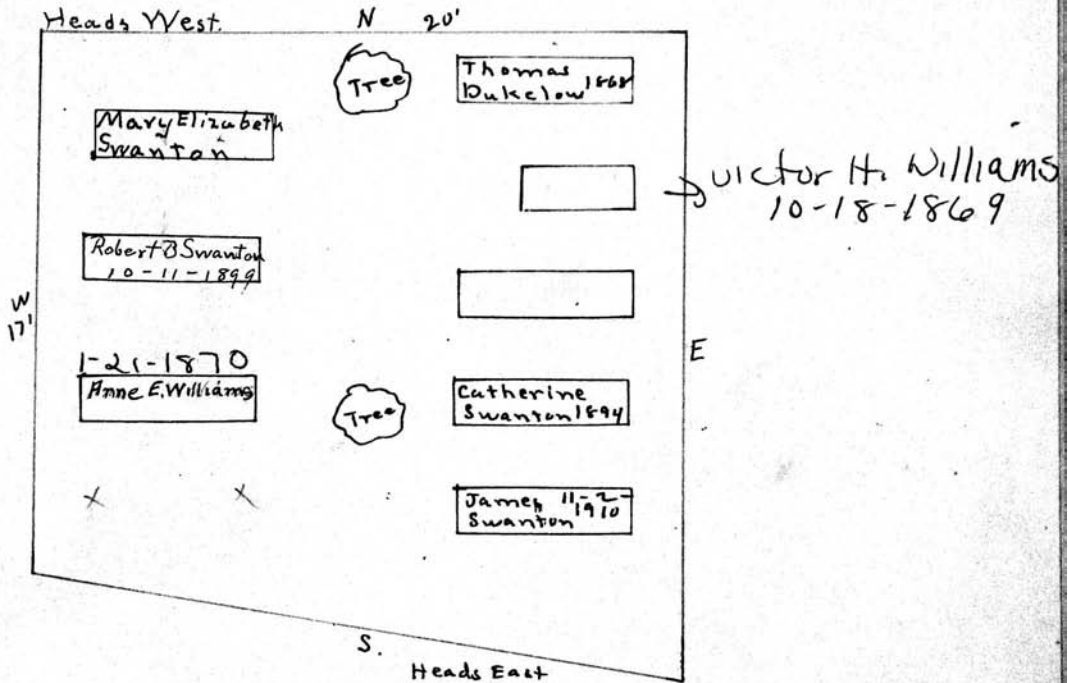
233

Form 1

Robert Swanton

A 11

PERPETUAL CONTRACT



Scale - 5 Ft. - 1 Inch

MT. HOPE CEMETERY, PLOT RECORD

RANGE / SECTION

M

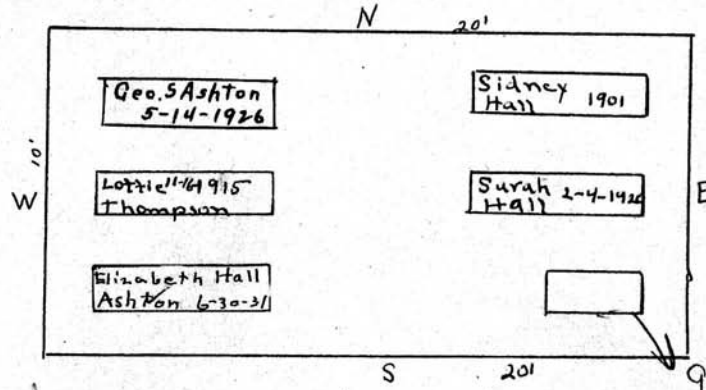
LOT NO.

234

Form 1

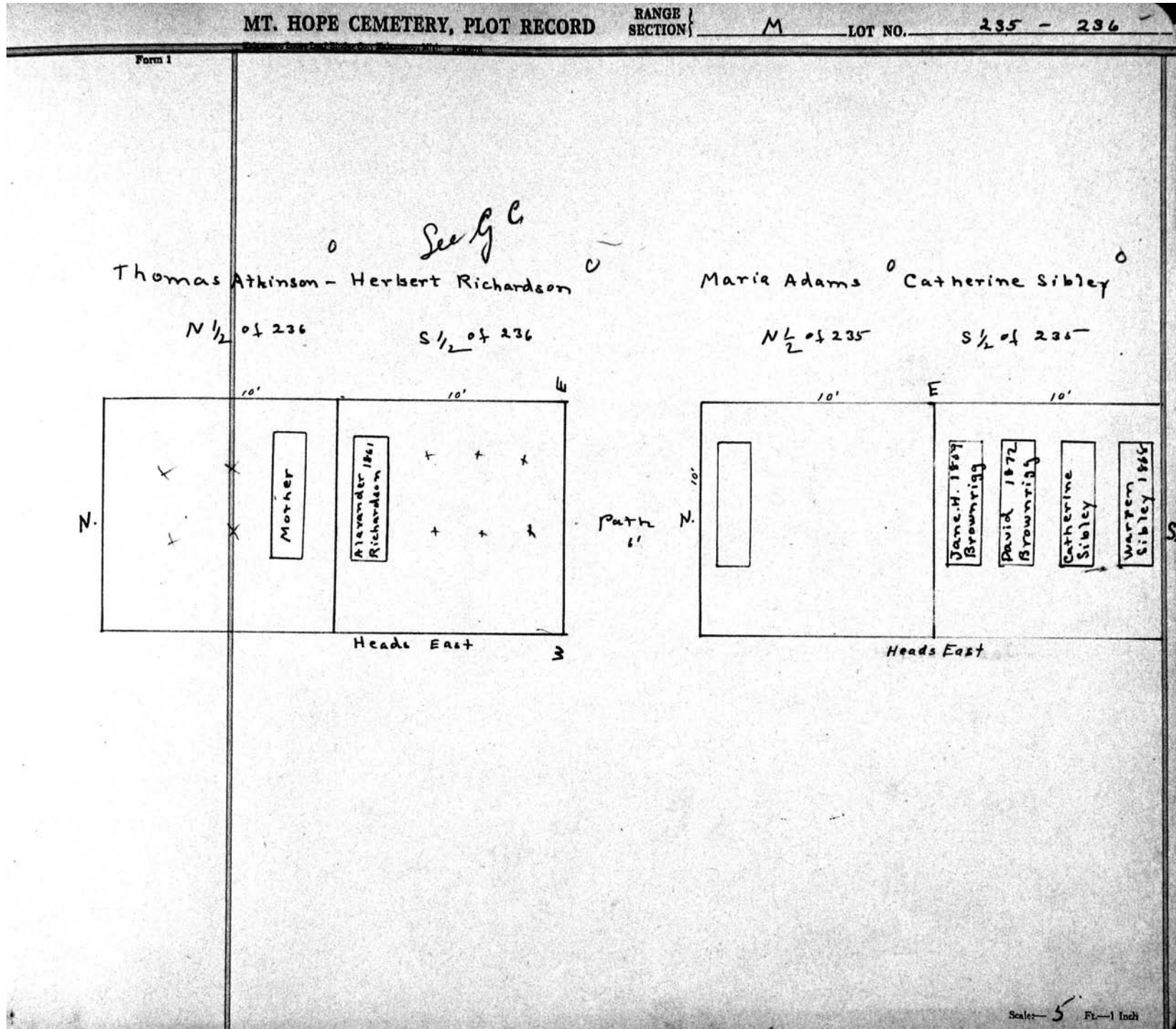
Sidney Hall

All



George G. Williams
10-10-1875

Scale - 5 Ft. = 1 Inch



MT. HOPE CEMETERY, PLOT RECORD

RANGE SECTION

M

LOT NO.

237

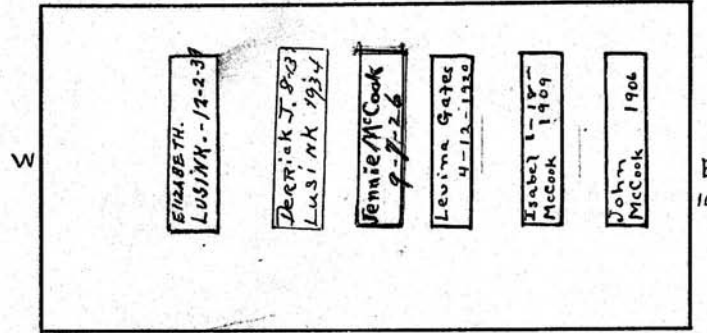
Form 1

John McCook.^o

All

See G.C.

N



Heads South S 20'

MT. HOPE CEMETERY, PLOT RECORD

RANGE }
SECTION }

M

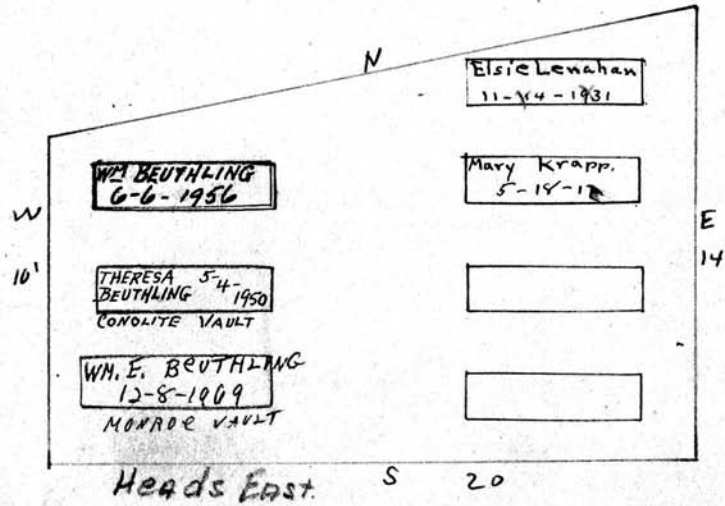
LOT NO.

238

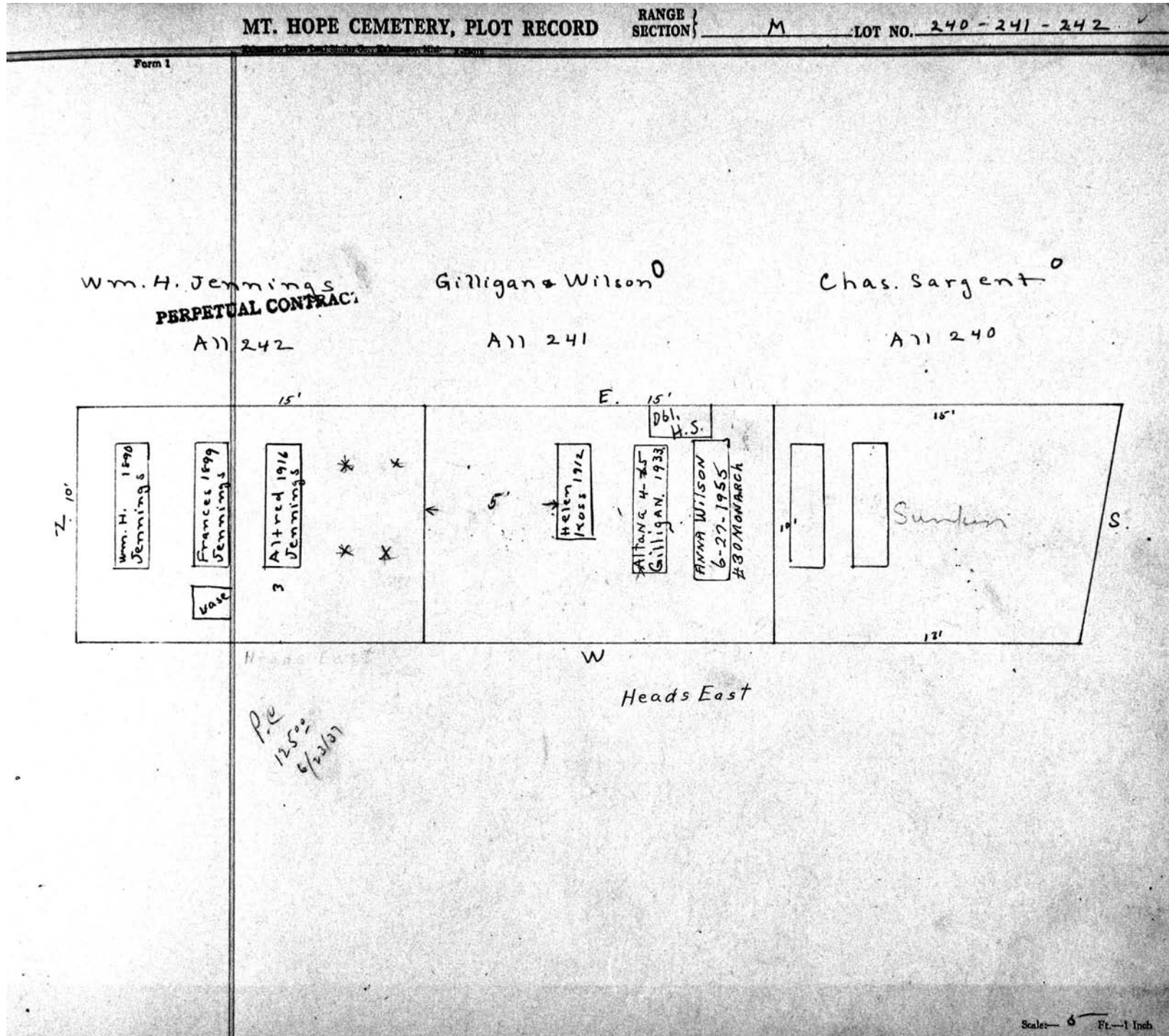
Form 1

Helmuth Krapp

A 11



Scale— 5 Ft.—1 Inch



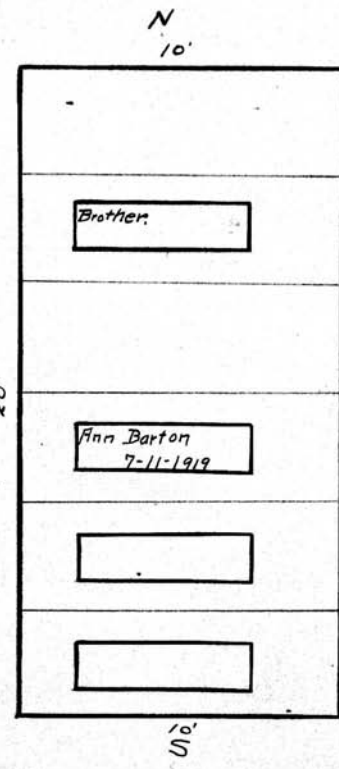
MT. HOPE CEMETERY, PLOT RECORD

SECTION } M

LOT NO. 273

Form 1

John Barton⁰
All-243-M



Note
Heads West.

Scale - 5 Feet Inch.

MT. HOPE CEMETERY, PLOT RECORD

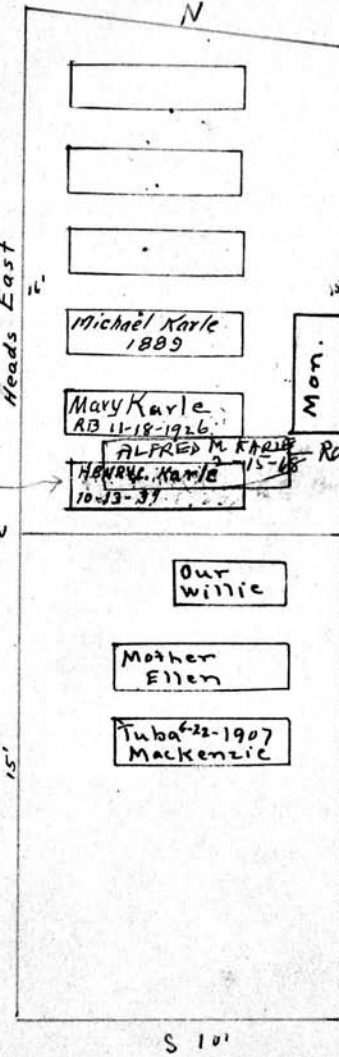
RANGE }
SECTION }

M

LOT NO. 244 - 245

Form 1

pc. 200⁰⁰
5-6-59



Rosa Karle.
A 11 245

Michael Karle	1889
Geo. "	1877
Louis "	1884
Lisette "	1885
Mary "	1883-18

Michael Karle
1889

Mary Karle
RB 11-18-1926

ALFRED M. KARLE
HENRY L. KARLE
10-13-37

ROCHESTER

Our
Willie

Mother
Ellen

Tuba 6-22-1907
Mackenzie

F. W. Peck^o
A 11 244

Scale: 0" Ft. - 1 Inch

MT. HOPE CEMETERY, PLOT RECORD

RANGE } SECTION }

M

LOT NO. 246-247-248 ✓

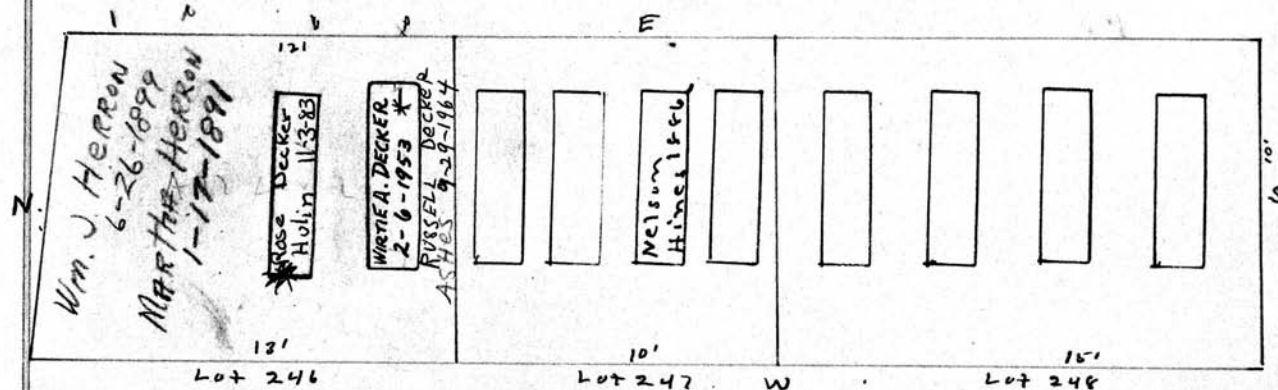
Form 1

Wirtie A and Rose Decker
~~Henry E. Van Maaren~~ 0
Wm. John Herron - Hines & McKaoy - Thomas Kriessinsky 0

All 246

All 247

All 248



PERPETUAL CONTRAC.

ADOLPHUS A. HINES
12/22/1887

Scale: 3/4" = 1 Foot

MT. HOPE CEMETERY, PLOT RECORD

RANGE }
SECTION }

M

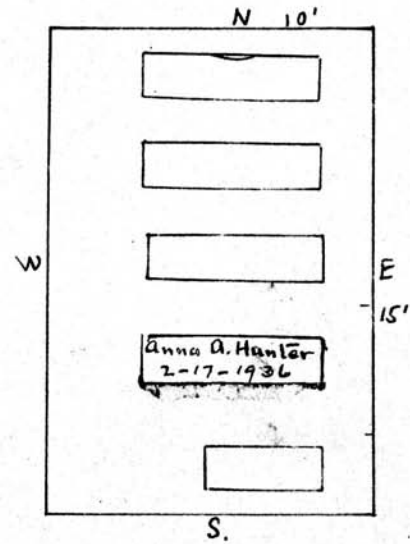
LOT NO.

249

Form 1

Anna Adams O

All



Scale - 5 Ft. - 1 Inch

MT. HOPE CEMETERY, PLOT RECORD

RANGE }
SECTION }

M

LOT NO.

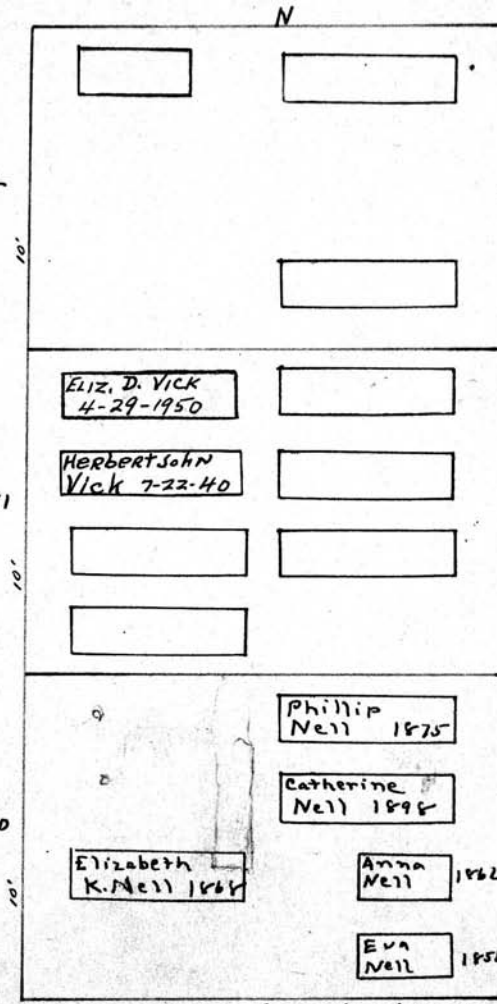
250 - 251 - 252

Form 1

Caroline Winn^o

Lot 252

Lot - 252



Lot-251

Lot 250

15' 8" Head East

Buried on Lot
 CARRIE WINN 1895
 IRENE M. WINN 1898
 FRANK A. WINN 1905
 NANCY H. OSGOOD 1862
 Augustus L. Root
 6/19/1863

See D.C.
 Chas. Vick
 Lot 251

See G.C.

PHILLIP NELL^o

Scale - 5 Ft. = 1 Inch

MT. HOPE CEMETERY, PLOT RECORD

RANGE }
SECTION }

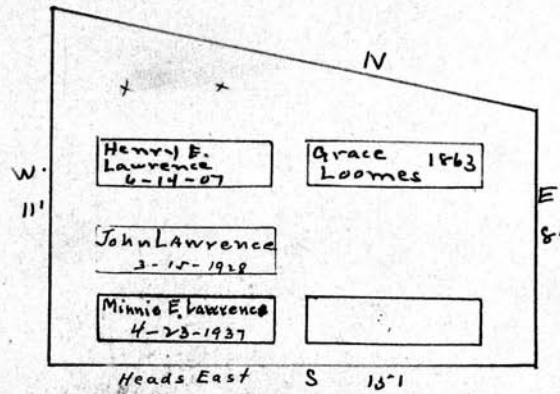
M

LOT NO.

253

Form 1

John Loomes^o
A 22



FRANK K. WARD
11-18-1875 INFANT

JOSEPH S. WARD
12-4-1875 INFANT

KATE E. WARD
12-18-1875 INFANT

Scale: 6" = 1 foot

MT. HOPE CEMETERY, PLOT RECORD

RANGE }
SECTION }

M

LOT NO.

255 - 256 - 257 ✓

Form 1

*How much
to pay*

Betsy Kelly

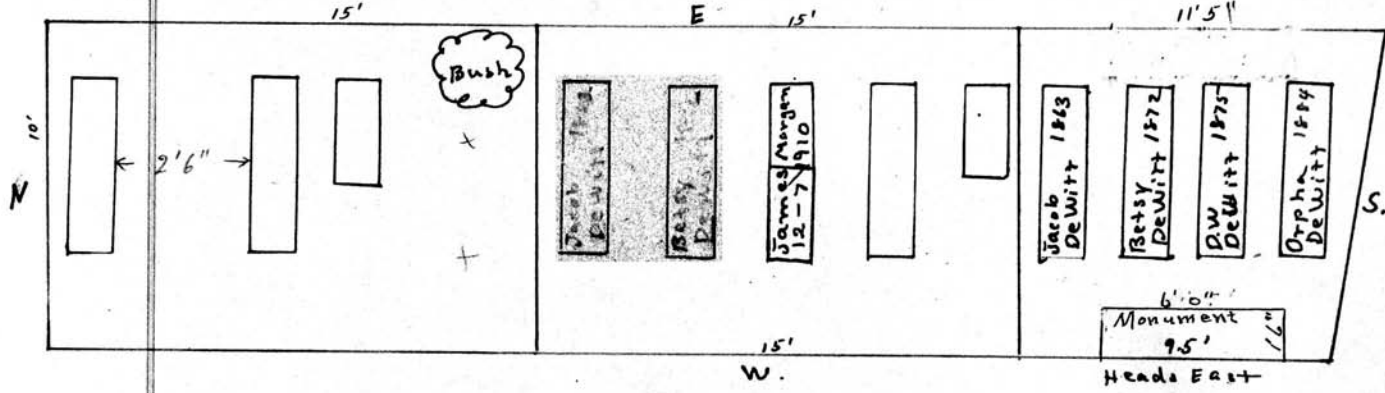
All 257

J. W. Morgan

All 256

Betsy De Witt.
PERPETUAL CONTRACT.

All 255



Scale: 5 Ft. = 1 Inch.

MT. HOPE CEMETERY, PLOT RECORD

RANGE }
SECTION }

M

LOT NO.

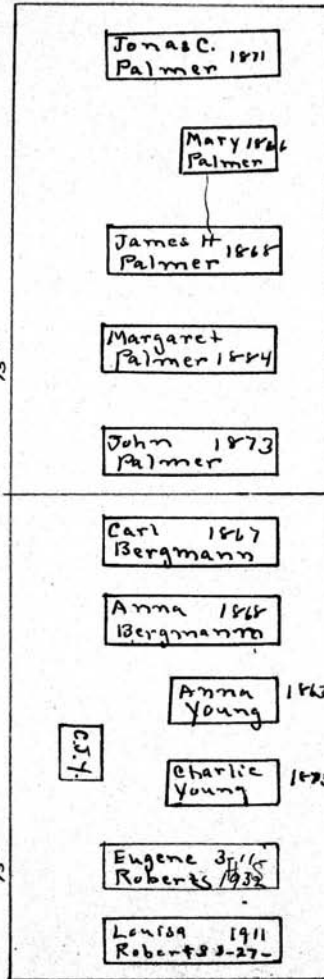
258-259 ✓

Form 1

James Palmer 0

All 259

N.



Lot 259

W

E Heads East

S 10'

Chas Young 0

All 258

Scale - 3 Ft. - 1 Inch

MT. HOPE CEMETERY, PLOT RECORD

RANGE } M
SECTION }
LOT NO. 260 - 261 ✓

Form 1

N

Samuel Miles

All 261

SAMUEL A. MILES 6-16-73

ENNET MILES 7-8-81

FLORENCE MILES 9-11-91

Jacob De Visser

All. 260

PERPETUAL CONTRACT.

Lot 261

11'	Baby	9'
	Fanny Miles 1873	
	Frankie Miles 1871	
	Jacob De Visser 1875	
	Caroline W 1892. D. De Visser	
Lot 260	Amy De Visser Henry De Visser	Lot - 260
	Heads East 10'	

W

E

S

Scale - 5' Ft. - 1 Inch.

Form 1

MT. HOPE CEMETERY, PLOT RECORD

RANGE SECTION } M LOT NO. 262

N

Heirs of William Ross^o

ALL. 262

10'

Wm W. Ross
1861

Fannie Ross
1895

14'

Walter S. Ross
1871

16'

Little
Bennie

W E

Heads East

S

Scale: 5" Ft. = 1 inch.

MT. HOPE CEMETERY, PLOT RECORD

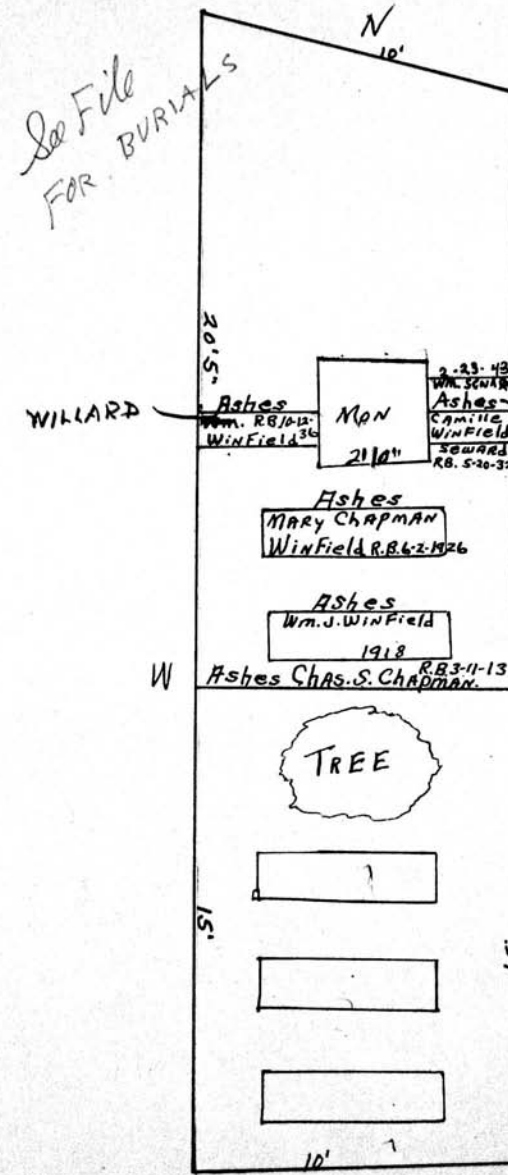
SECTION

M.

LOT NO.

266-267

Form 1



Geo. Chapman
All 267

PERPETUAL CONTRACT

James Chapman 1857
 Caroline " 1859 1yr.
 William " 1860
 Joseph " 1862

E. A. Babcock
All 266

Scale 5 ft. = 1 inch

MT. HOPE CEMETERY, PLOT RECORD

RANGE } SECTION }

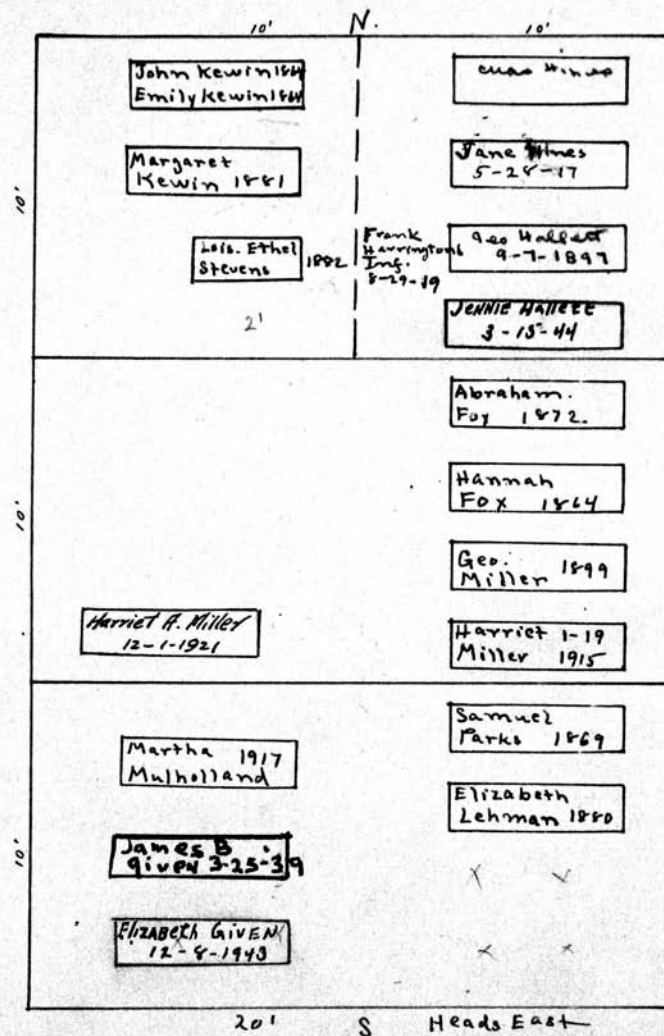
M

LOT NO.

268-269-270

Form 1

Margaret Kewin - 0 W 1/2 of 270
Chas. Haines 0 E 1/2 of 270



Abraham Foy 0
All 269

Samuel H. Parks
5-23-1867

Samuel Parks
PERPETUAL CONTRACT.
All 268

Scale: 1/4" = 1 Foot

MT. HOPE CEMETERY, PLOT RECORD

RANGE SECTION

M

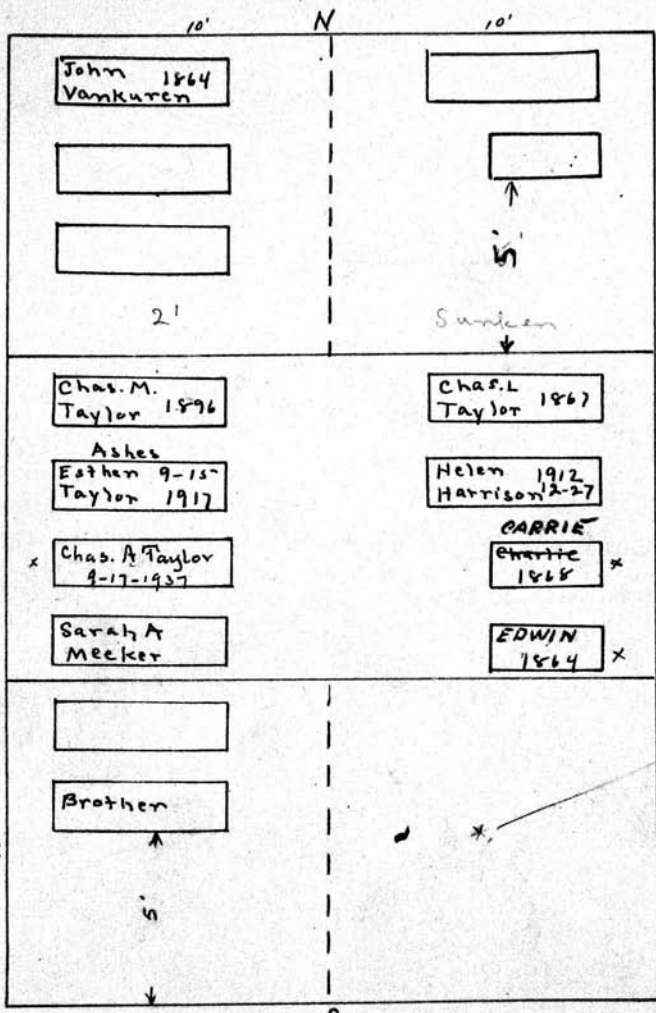
LOT NO.

271 - 272 - 273

Form 1

Hannah Vankuren Geo. Walmsley
W 1/2 of 273 E 1/2 of 273

76 YRS.
HANNAH
VAN KUREN
AUG. 14 - 1896



Elizabeth Pearson - Henry Black
W 1/2 of 271 E 1/2 of 271

1-13-1867
C.L. Taylor
A11 272

Buried on E 1/2 271
Henry Black 10-28-1867
James Black 5-19-1864
Mary Black 2-23-1864
unmarked.

Scale: 5 Ft. - 1 Inch

MT. HOPE CEMETERY, PLOT RECORD RANGE SECTION } **M** LOT NO. **274** ✓

Form 1

N

Walter T. Sarah E. Niblack⁰ John Lockett⁰

West. $\frac{1}{2}$ East. $\frac{1}{2}$

See GC SEE 9.0.

Walter T. Niblack 2-4-1911 1	Eliz Miller 1853
Kathryn E Niblack 1899 3	John L. Lockett 2-12-08
Anna T. 4-10 Roussain 1914 4	Anna M Lockett 2-22-1915
	2 ft

20'

10'

W E

S

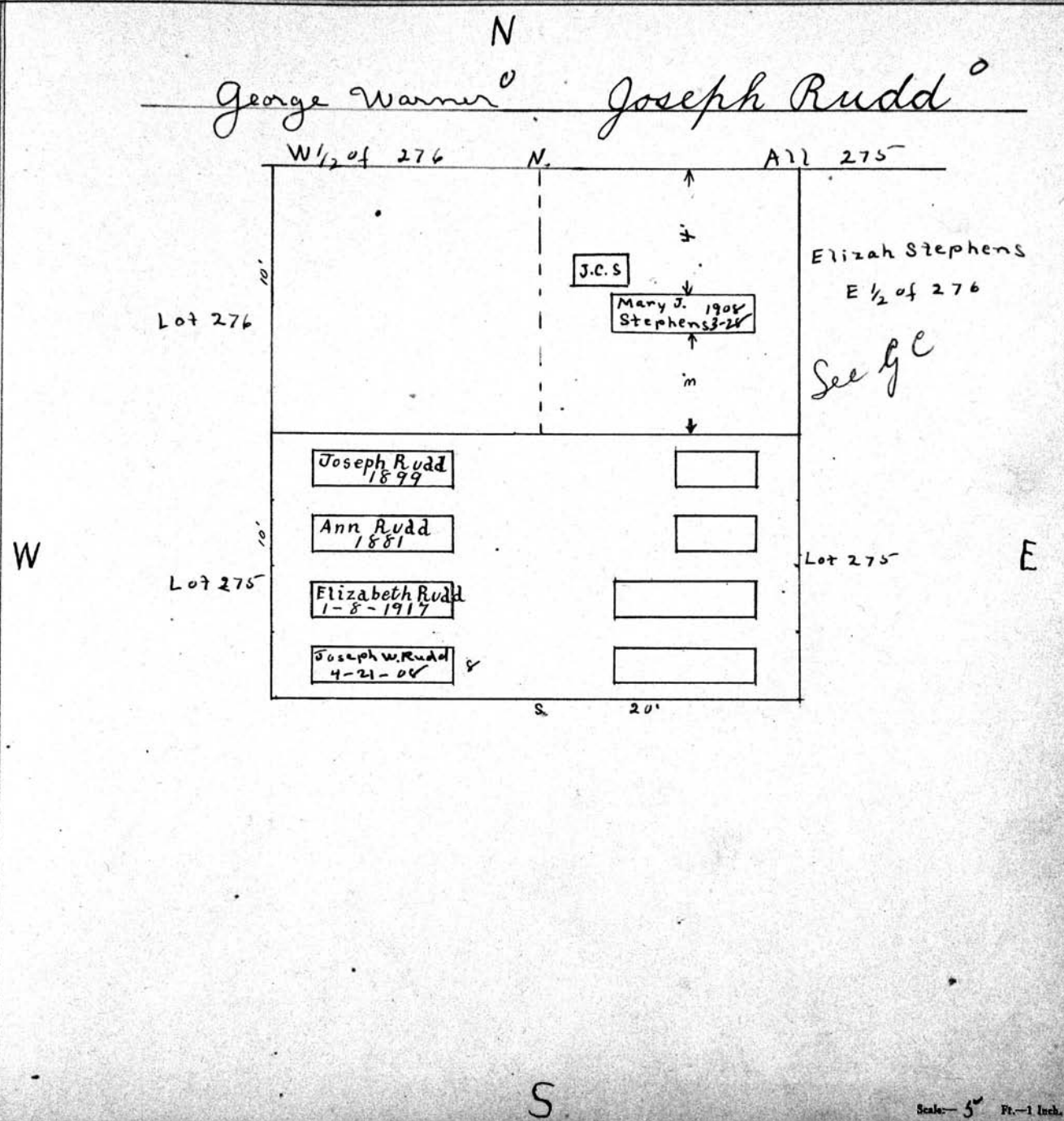
Scale— 5" = 1 Inch

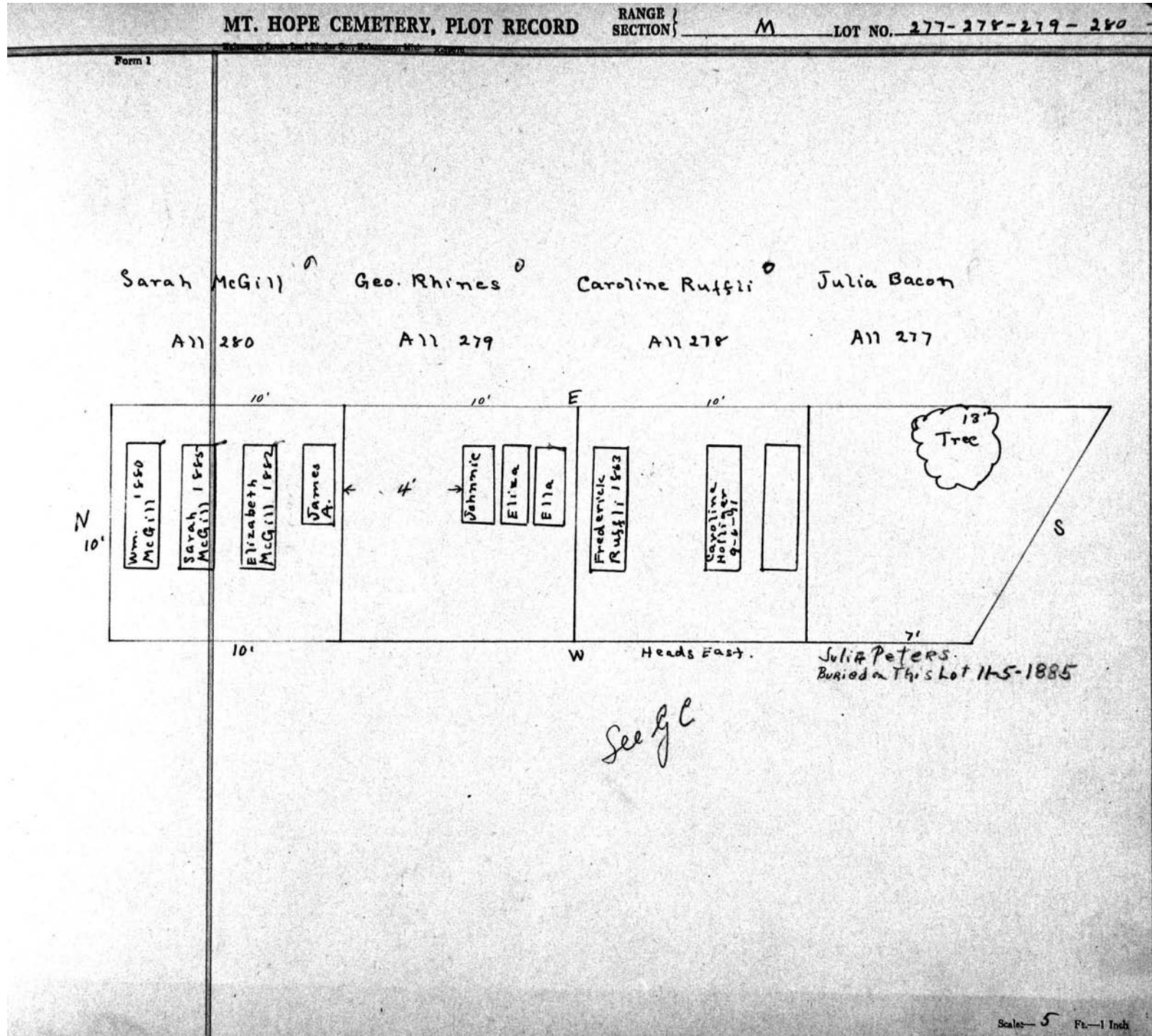
MT. HOPE CEMETERY, PLOT RECORD

RANGE-SECTION } M

LOT NO. 275 - 276.

Form 1





MT. HOPE CEMETERY, PLOT RECORD

RANGE } SECTION } M LOT NO. 281-282-283-284

Form 1

150 40
211.48

SEB
9.0'

Harry Seaver Norris James Norris Wm. Husted Sarah Wilkinson Geo. Bodenstone

All 284 1/2 All 284 All 283 All 282 All 281

	10'	10'	10'	10'	10'	10'	10'	10'	10'	
Martha Norris 1-14-1887	James C. Norris 9-17-07	Luella Morris 2-27-16	Anna Hellems 1-9-06	Wm. M. Husted 7-9-06	Hattie M. Brown 2-3-10	Wm. Husted 1896	Genevieve Price 12-9-1931	Wm. Wilkinson 1864	Jennie Price R.B. 7-9-12	Sally Price 1-27-1868
						Sub				

N

JAMES A. NORRIS
7/4/1893

MARY JANE NORRIS
aug. 27, 1889

Wm Eugene Husted
3-20-1867

Scale:— Ft.—1 Inch

MT. HOPE CEMETERY, PLOT RECORD

RANGE }
SECTION }

M

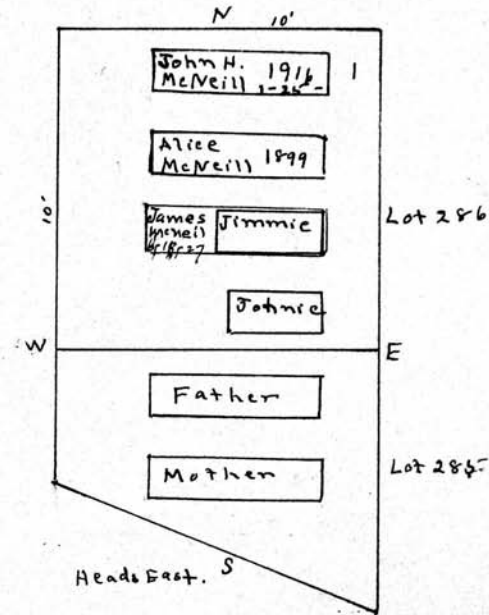
LOT NO.

285 - 286 ✓

Form 1

J. H. McNeil^o

All 286



Mary McNeil^o

All 285

Scale: 0 Ft. = 1 Inch

MT. HOPE CEMETERY, PLOT RECORD

RANGE }
SECTION }

M

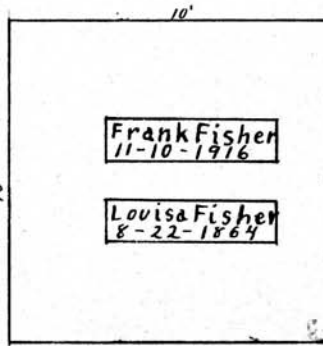
LOT NO. 287

Form 1

N

Howard Fisher

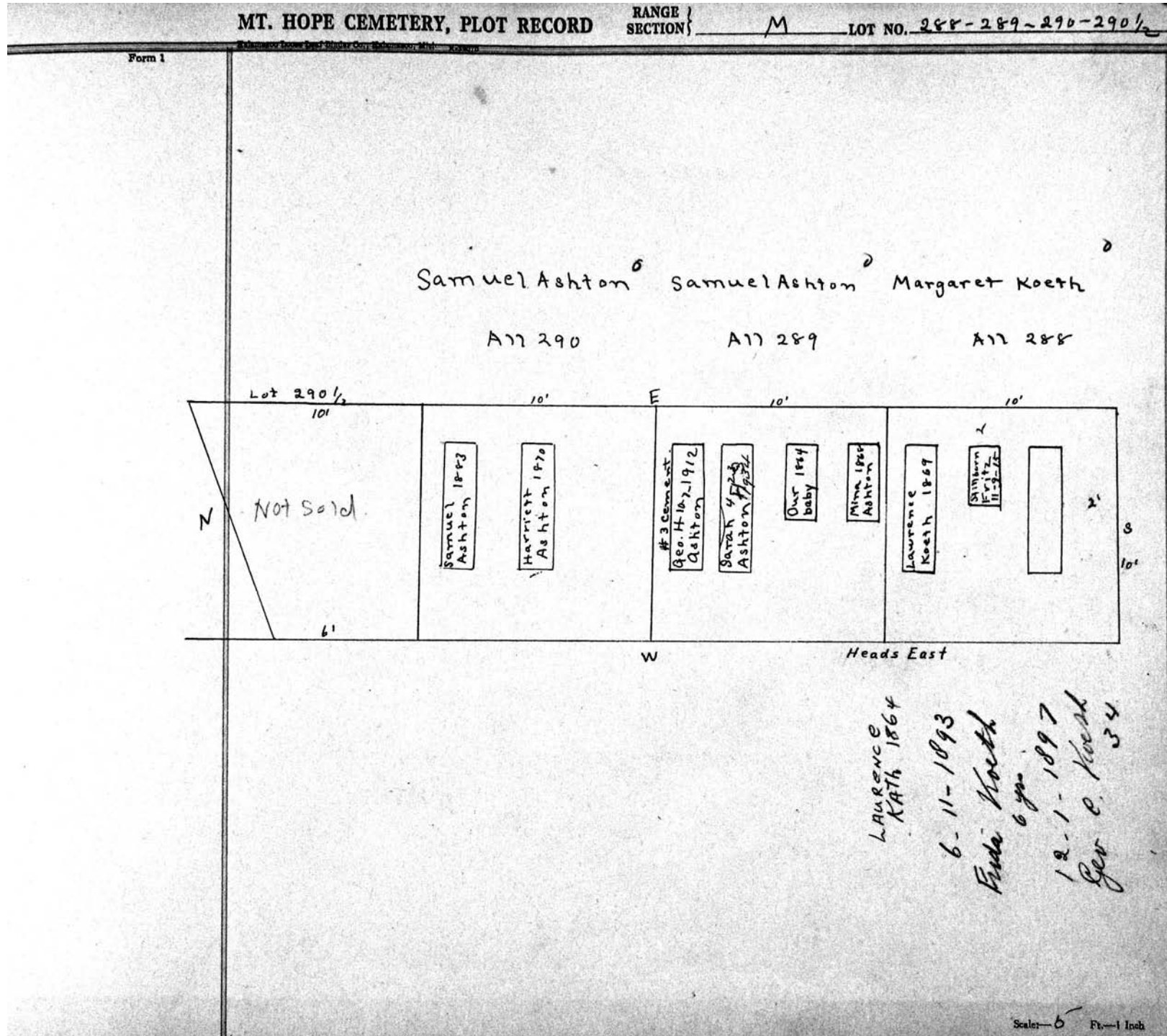
W



E

S

Scale— 5" Ft.—1 Inch.



MT. HOPE CEMETERY, PLOT RECORD

RANGE }
SECTION }

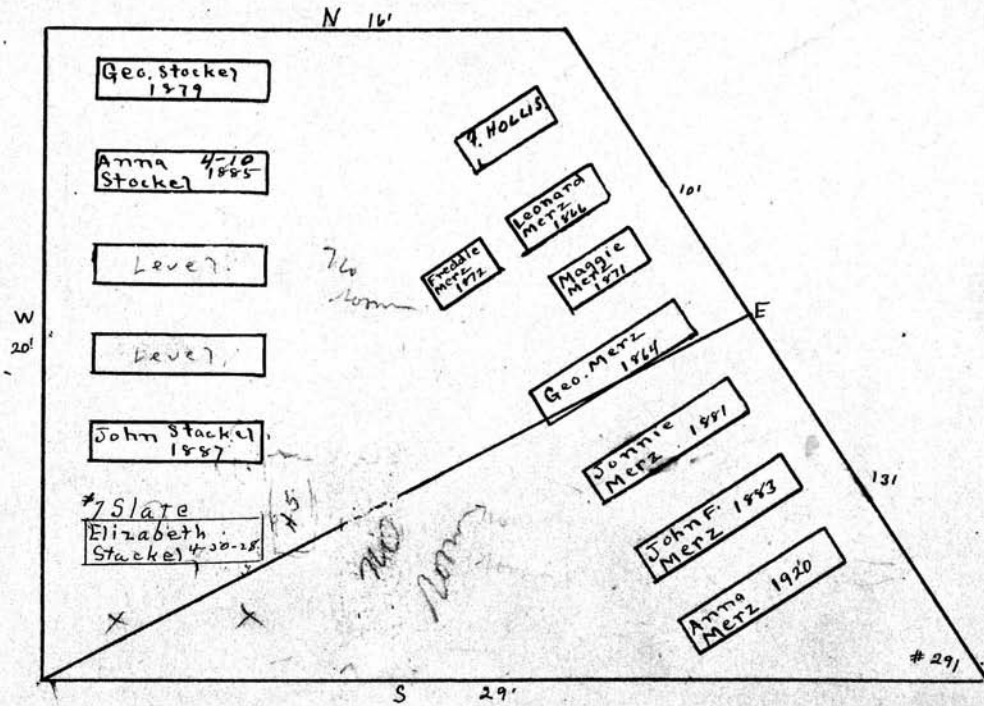
M

LOT NO.

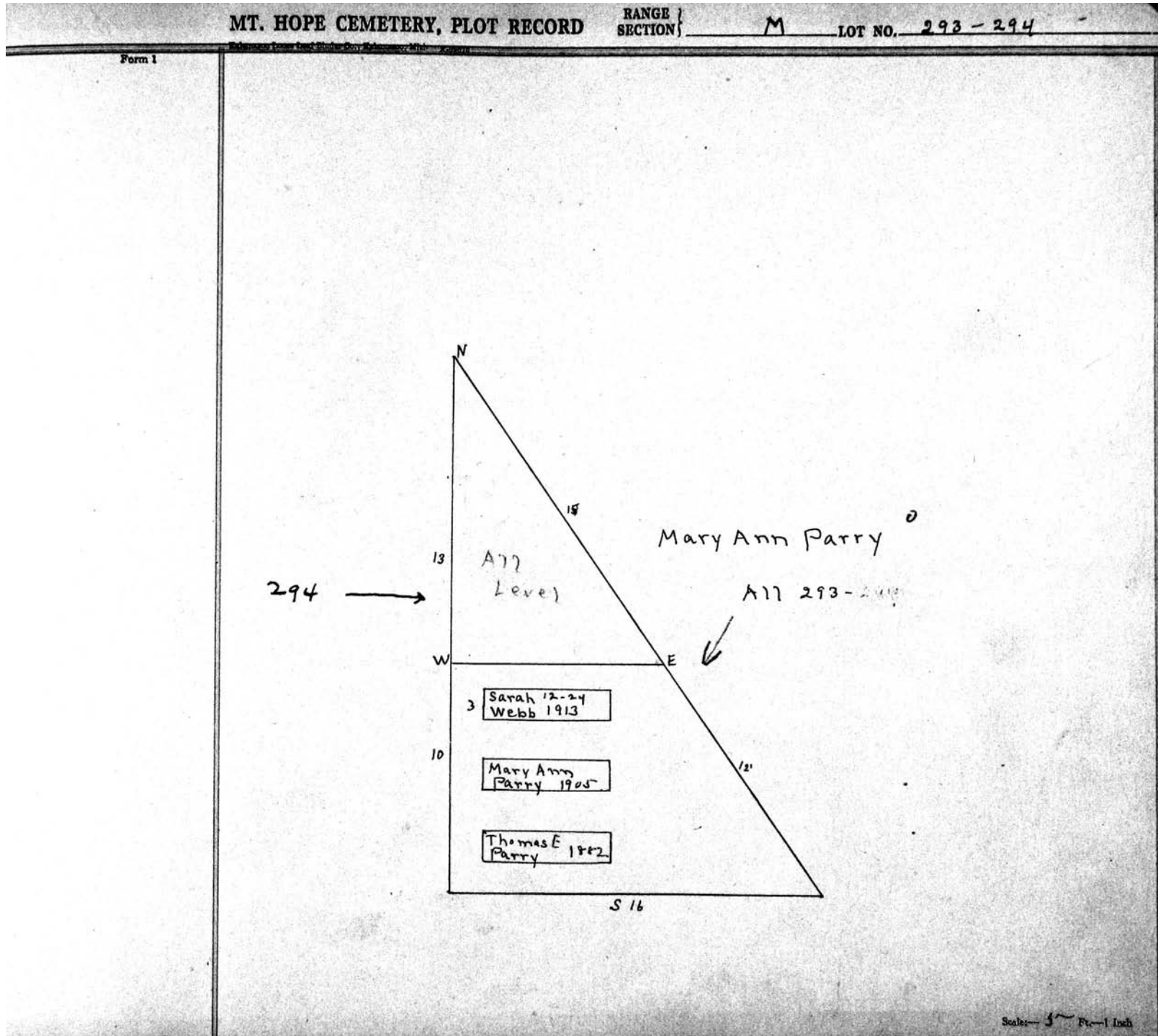
291 - 292

Form 1

D
Fred Mertz and Geo. Stockel
PERPETUAL CONTRACT.
for Grass Cutting only
All.



Scale: - 5" = 1 Inch.



MT. HOPE CEMETERY, PLOT RECORD

RANGE }
SECTION }

M

LOT NO.

295 - 296

Form 1

Jacob Schmitt

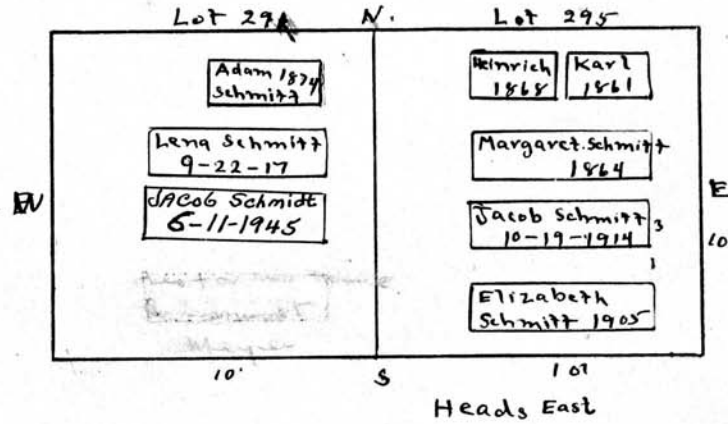
Jacob Schmitt

All 296

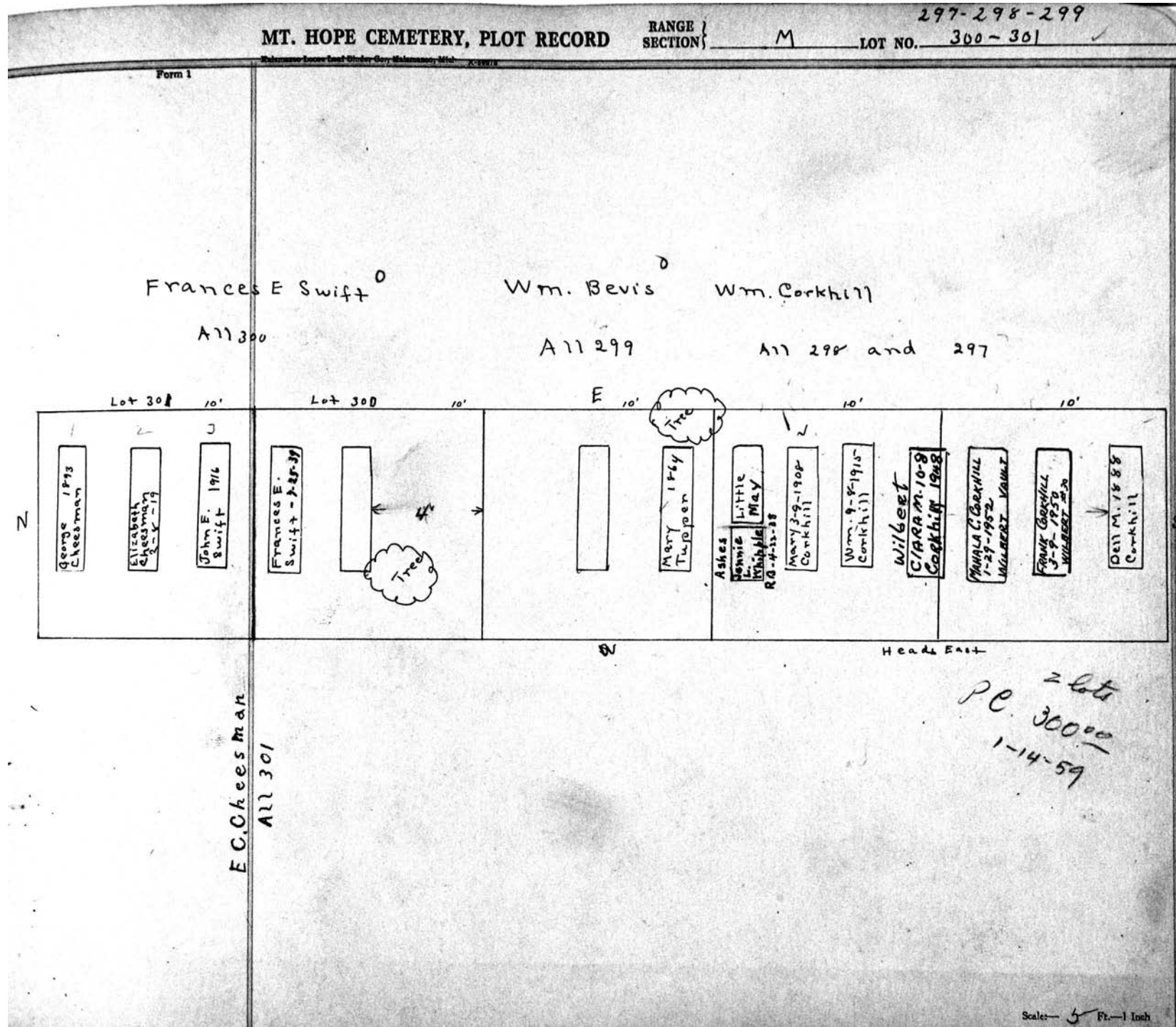
All 295

PERPETUAL CONTRACT.

PERPETUAL CONTRACT.



Scale: 1/4" = 1 Ft.



MT. HOPE CEMETERY, PLOT RECORD

RANGE }
SECTION }

M

LOT NO.

302

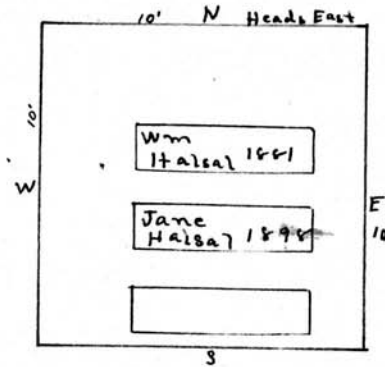
Kalamazoo Press Leaf Binder Co., Kalamazoo, Mich. K-18074

Form 1

Wm Halsal

All

PERPETUAL CONTRACT



*P.e. 100.00
7/14/43*

Scale— 3 — Ft.—1 Inch

MT. HOPE CEMETERY, PLOT RECORD

RANGE }
SECTION }

M

LOT NO.


303

Form 1

Otis Brown

A 77

P. E.
2/18/37
\$125.00



Scale: 3" = 1 Foot

MT. HOPE CEMETERY, PLOT RECORD

RANGE SECTION

M

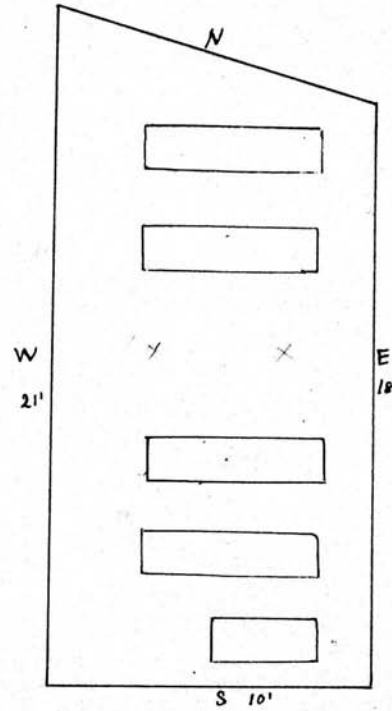
LOT NO.

304

Form 1

Richard Warfield

All



Persons buried
on lot are
— — —
R.N. Warfield
R.E. Warfield
L.B. Warfield
Howard Gracey

\$150.00 DC
10-10-47

Scale: 3/4" = 1 Foot

MT. HOPE CEMETERY, PLOT RECORD

RANGE SECTION

M

LOT NO.

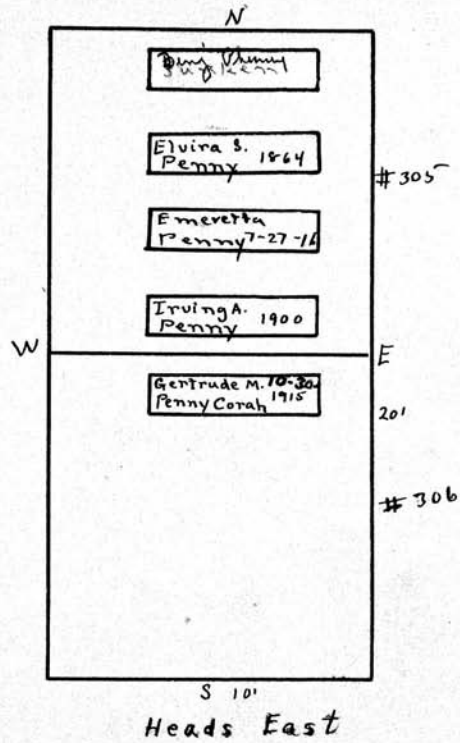
305-306

Form 1

Kalamazoo Loose Leaf Binder Co., Kalamazoo, Mich. X-41000

Benjamin F. Penny^o

A 72



Scale: 3" = 1 inch.

MT. HOPE CEMETERY, PLOT RECORD

RANGE }
SECTION } M LOT NO. 307-308-309-310 ✓

Form 1

g.c.

August Buchtenkirch ⁸ Hubbard Parish Flora Hopkins ⁸

All 307 & 308 All 309 All 310

10' 10' E 10' 10' S

N 10'

Flower Bed

Sunken

Mon
3' 1/2" 1' 5/4"

Armin 3-1-19
Buchtenkirch

Harriet 12-22-24
Buchtenkirch

Heads West

E

H.G. PARISH
1894

Anna L. Parish
12-18-16

S

Jane A.
Hopkins
1860

Head East

P.C.
13502
2/1/50
1.19/52

Scale: 5 Ft. = 1 Inch

MT. HOPE CEMETERY, PLOT RECORD

RANGE / SECTION

M

LOT NO.

311 - 312

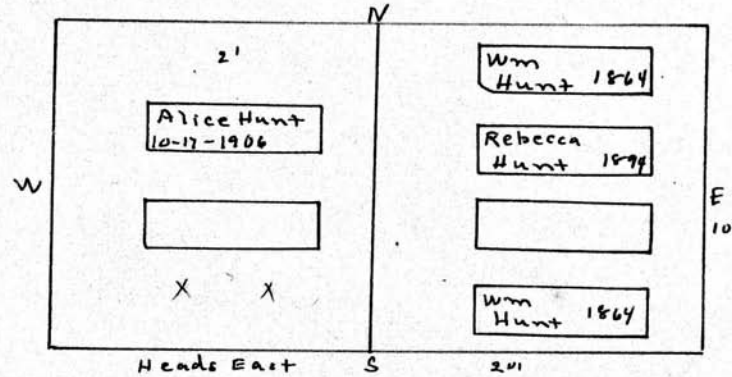
Form 1

Geo. Hunt ⁰

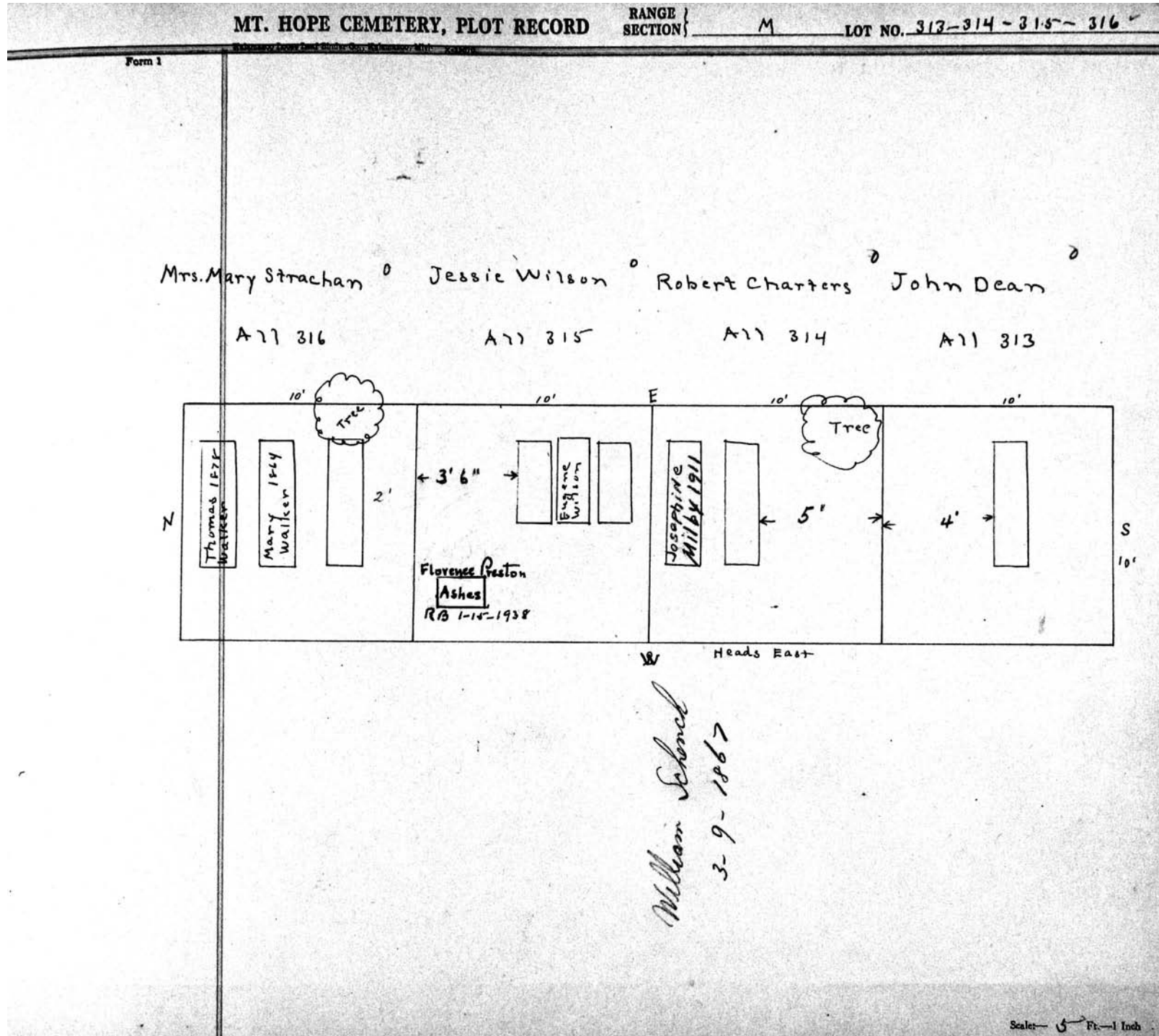
All 312

⊗

311



Scale - 5 Ft. - 1 Inch



MT. HOPE CEMETERY, PLOT RECORD

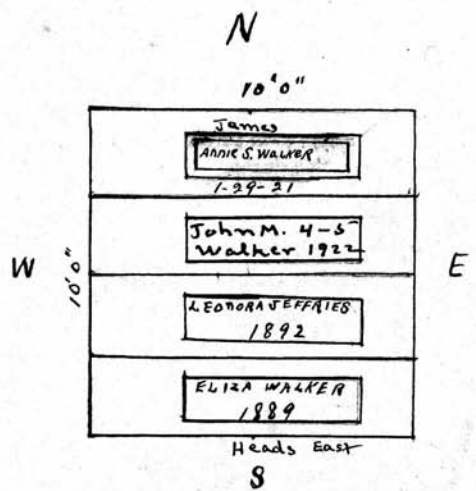
SECTION } M

LOT NO. 317

Form 1

Kalamazoo Loose Leaf Binder Co., Kalamazoo, Mich. X-2300

James Walker^o



Scale 5 Ft. = 1 Inch.

MT. HOPE CEMETERY, PLOT RECORD

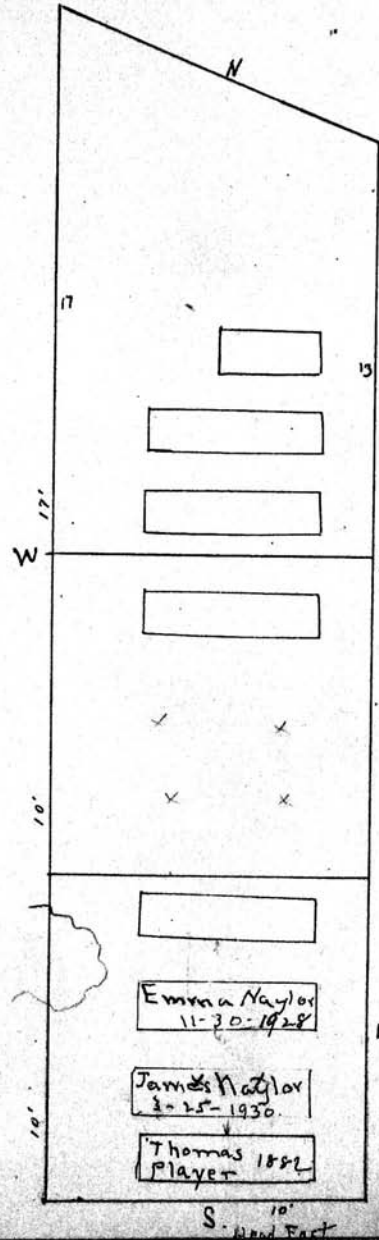
RANGE } SECTION }

M

LOT NO.

318 - 319 - 320 ✓

Form 1



John List & Burials on Lots 319 + 320 M

- All 319 Ferdinand hist 1880
- Juliana " 1864
- & John Baby " 1865
- 320 Louis 3-21- 1867
- John " 1889
- Leona Baby " 1891
- Helda Baby " 1893
- Baby Jeannette R. Lee 1901

Mrs. Emma Cundy &

All 318

Scale - 6 Ft. = 1 Inch

MT. HOPE CEMETERY, PLOT RECORD

RANGE }
SECTION }

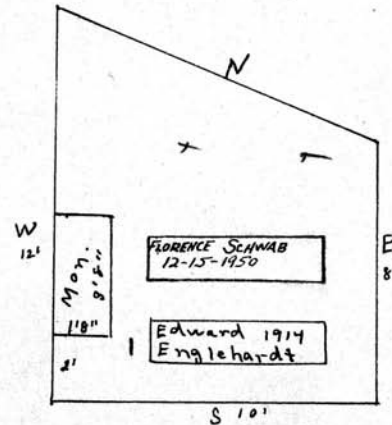
M

LOT NO.

321 ✓

Form 1

Florence Englehardt (Schwab)
All
Re-Marked



Scale: 1/4" = 1 Foot

MT. HOPE CEMETERY, PLOT RECORD

RANGE SECTION

M

LOT NO.

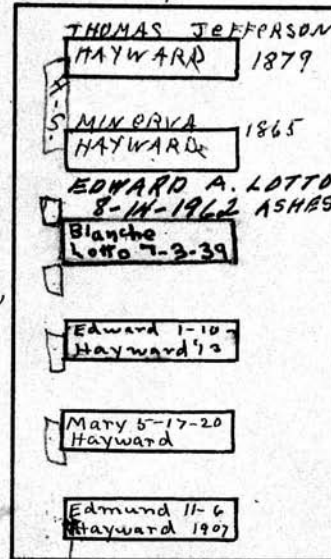
322

Form 1

Edmund Hayward

A17

N



W

E

17'

See File

† Douglas Stone 7/12/05

(Handwritten initials)

MT. HOPE CEMETERY, PLOT RECORD

RANGE } SECTION }


M

LOT NO. 323 - 324 - 325

Form 1

Edwin G Sage ^o

A 11 323



Geo. Sage
3-2-09

All Level

Bernette
Snyder
5-23-14

Mildred Pasch
Kilmer 8-8-24

Earl F. Snyder
10-31-16 Elmer Snyder's
Snt. 2-6-12

John R. Fisher ^o

A 11 324

Henry R. Pasch. ^o
Chauncey Howard

A 11 325

gc

S

Scale: 6 Ft. = 1 Inch

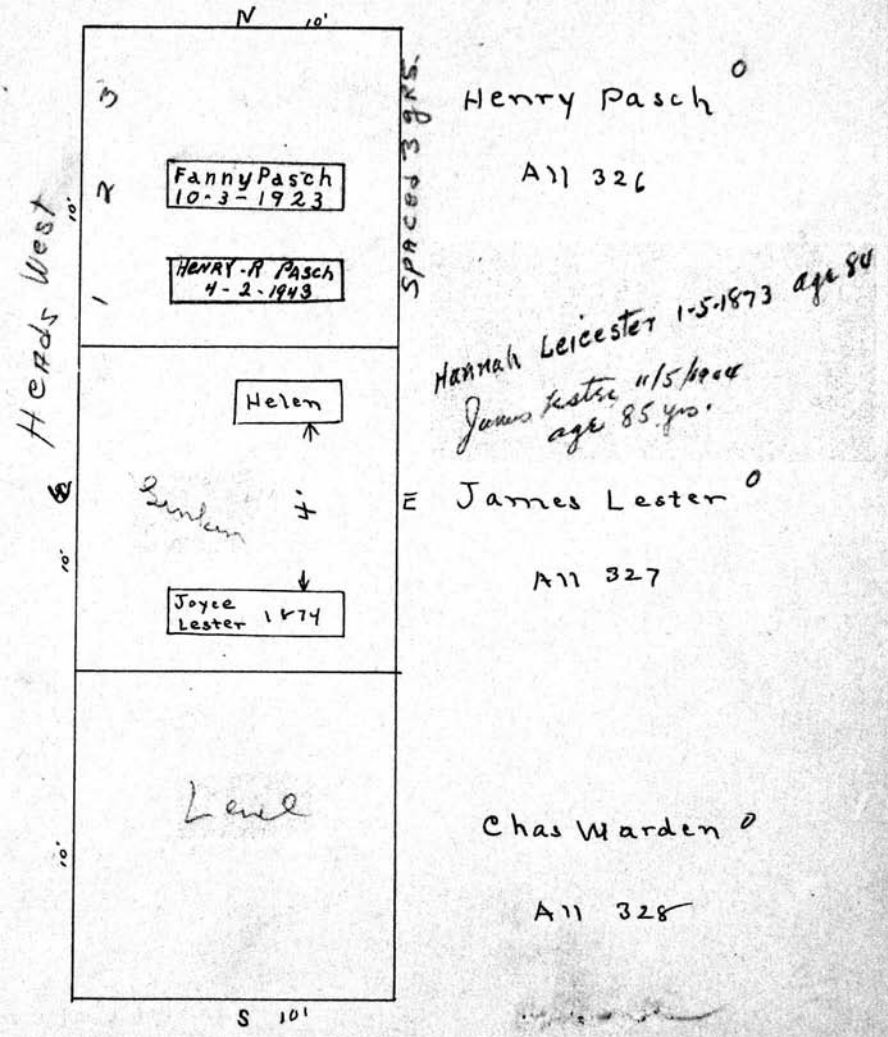
MT. HOPE CEMETERY, PLOT RECORD

RANGE } SECTION }

M

LOT NO. 326 - 327 - 328

Form 1



MT. HOPE CEMETERY, PLOT RECORD

RANGE }
SECTION }

M

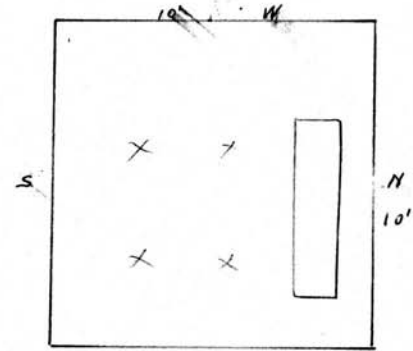
LOT NO.

329 1/2

Form 1

For 329 1/2 see next page

James Appley and



George Appleyard
4-18-1871

Scale: 5 Ft. = 1 Inch

MT. HOPE CEMETERY, PLOT RECORD

RANGE }
SECTION } **M** LOT NO. **329-330-331-332**

Form 1

Dan. G. Crane⁰
All 332

Wm. Freckleton
PERPETUAL CONTRACT.
All 331

Chas. Calhoun⁰
All 330

Mrs. Elizabeth Rosbury
PERPETUAL CONTRACT.
All 329

10' 10' 10' 10'

<p style="writing-mode: vertical-rl; transform: rotate(180deg);">10'</p> <div style="border: 1px solid black; width: 20px; height: 40px; margin: 5px;"></div> <div style="border: 1px solid black; width: 20px; height: 40px; margin: 5px;"> <p style="font-size: 8px; text-align: center;">Mary Crane 11-23-06</p> </div> <div style="border: 1px solid black; width: 20px; height: 40px; margin: 5px;"></div>	<p style="font-size: 8px;">Mon. 5-10"</p> <div style="border: 1px solid black; width: 20px; height: 40px; margin: 5px;"> <p style="font-size: 8px;">Wm. Freckleton 1875</p> </div> <div style="border: 1px solid black; width: 20px; height: 40px; margin: 5px;"> <p style="font-size: 8px;">Elizabeth Freckleton 1816</p> </div> <div style="border: 1px solid black; width: 20px; height: 40px; margin: 5px;"> <p style="font-size: 8px;">MARGARET J. FRECKLETON 8-30-1850</p> </div> <div style="border: 1px solid black; width: 20px; height: 40px; margin: 5px;"> <p style="font-size: 8px;">Flora 1892 Freckleton</p> </div> <p style="font-size: 8px; text-align: center;">Ashes</p>	<p style="font-size: 8px;">Josephine J. Calhoun 1826-11</p> <div style="border: 1px solid black; width: 20px; height: 40px; margin: 5px;"></div> <div style="border: 1px solid black; width: 20px; height: 40px; margin: 5px;"></div> <div style="border: 1px solid black; width: 20px; height: 40px; margin: 5px;"></div>	<p style="font-size: 8px;">Margaret M. 18 1903</p> <div style="border: 1px solid black; width: 20px; height: 40px; margin: 5px;"></div> <div style="border: 1px solid black; width: 20px; height: 40px; margin: 5px;"></div> <div style="border: 1px solid black; width: 20px; height: 40px; margin: 5px;"></div> <p style="text-align: right; font-size: 8px;">10'</p>
---	---	--	---

G.C. None W Heads East

Scale: 5 - Ft. = 1 Inch

MT. HOPE CEMETERY, PLOT RECORD

RANGE }
SECTION }

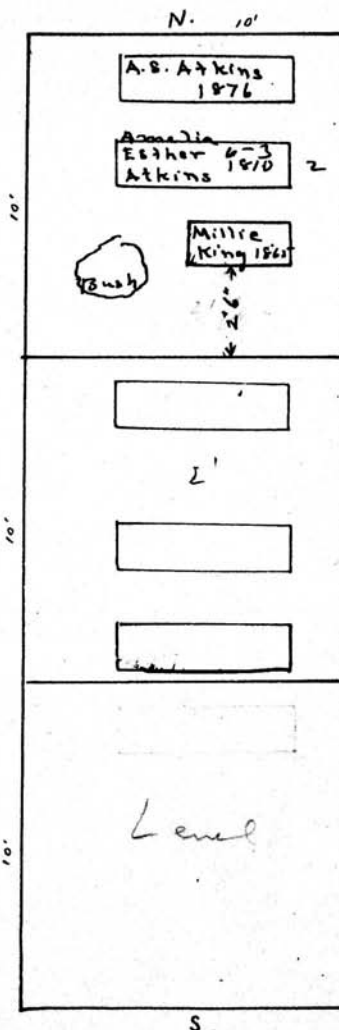
M

LOT NO.

333-334-335 ✓

Form 1

John G King⁰
A 11 335



Mrs Abby Pierce⁰

A 11 334

John D. O'Dell⁰

A 11 333

Scale: M Ft. - 1 Inch

MT. HOPE CEMETERY, PLOT RECORD

RANGE } M
SECTION }

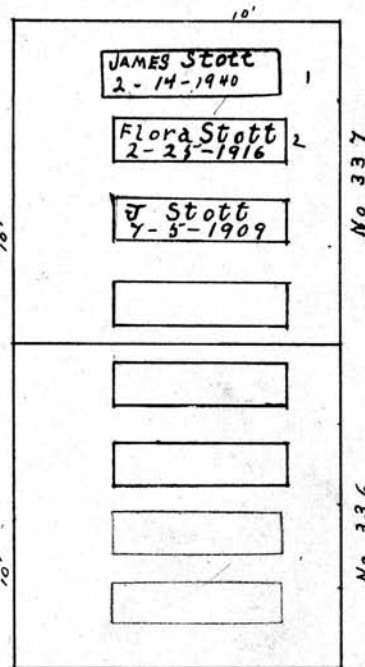
LOT NO. 336-337

Form 1

N

Frederick Stott^o

ALL 336-337



W

George Stott
12-9-1903

E

S

Scale— 5" Ft.—1 Inch.

MT. HOPE CEMETERY, PLOT RECORD

RANGE } SECTION }

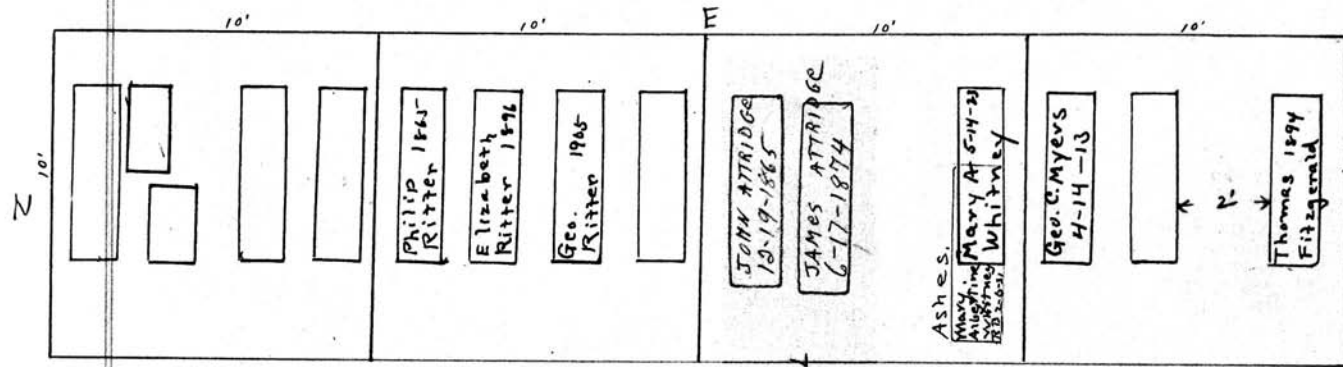
M

LOT NO. 338-339-340-341 ✓

Form 1

John Stuart 0 Philip Ritter 0 Wm. Attridge 0

All 338 All 339 All 340 & 341



Heads West

W

Heads West

FANNY F. CHAPPELL
6-4-1865
AGE 17 YRS

Ashes.
Mary At 5-14-23

Scale: 1/4" = 1 Foot

MT. HOPE CEMETERY, PLOT RECORD

RANGE }
SECTION }

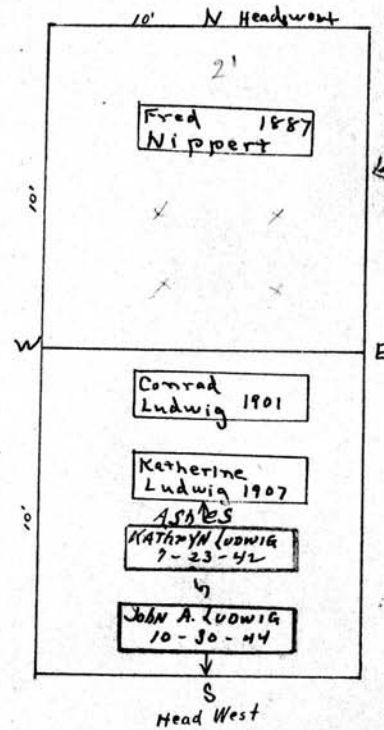
M

LOT NO. 342 - 343 ✓

Form 1

Frederick Nippert^o

A 11 342



← claims 3 small are also on lot
See page

100' ✓ c
7/27/42

Conrad Ludwig^o

PERPETUAL CONTRACT

A 11 343

Scale - 3" = 1 Ft. - 1 inch

MT. HOPE CEMETERY, PLOT RECORD

RANGE }
SECTION }

M


ALL

LOT NO. 344

Form 1

JACOB KLEINDIENST.

Caroline Kleindienst
7-25-1867



Scale— 5 Ft.—1 Inch

MT. HOPE CEMETERY, PLOT RECORD

RANGE }
SECTION }

M

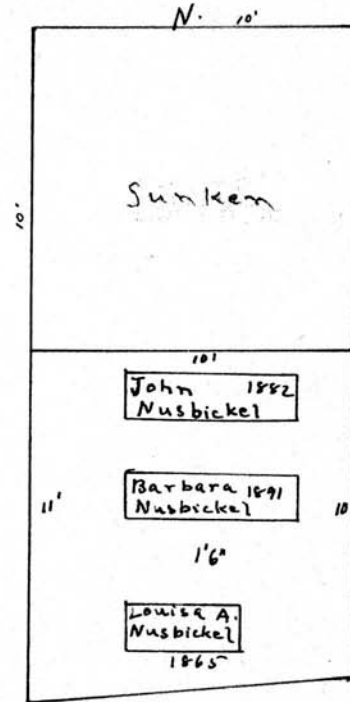
LOT NO.

345-346 ✓

Form 1

James Tracy⁰

All 345



John Nospickel⁰

All 346

Scale - 0 Ft. - 1 Inch

MT. HOPE CEMETERY, PLOT RECORD RANGE SECTION **M** LOT NO. **347 1/2** ✓

Form 1

Mrs Caroline Mason 0

A 11

7931

10'

N.

W

10'

E

S Heads South

Cynthia Palmer

MARSHA ALEXANDER

FRANK J. ALEXANDER
1879-1972
MAY 15 1879 - OCT 10 1972

Wm. Mumler

Scale: 1 inch

MT. HOPE CEMETERY, PLOT RECORD

RANGE / SECTION

M

LOT NO.

347-348 ✓

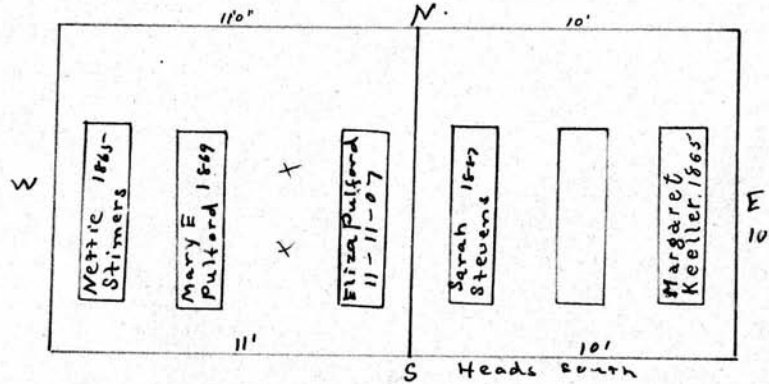
Form 1

Philip Stimes

Margaret Keeler

A 11 348

A 11 347



Scale - 5 Ft. = 1 Inch

MT. HOPE CEMETERY, PLOT RECORD

RANGE }
SECTION } **M** LOT NO. **349-350-351-352**

Form 1

John Williams John Harris John Widman Barbara Kohman

A11 352 A11 351 A11 350 A11 349

E

N 10'
10'
10'
10'
10'

Mary S. Williams 1846

Mary M. Williams 1849

Agnes F. Harris 1844-14

Freeman Simmonds 1-14-10

Fidelia Harris 1872

Wm. Harris 1863

John Widman 1863

Christina Widman 1891

Tree

Mother

Father

19"
12'

Heads East

W

Ernest M. Kohmann 1865
John A. Coomb 1895

S

Scale - 6" Ft. = 1 Inch

MT. HOPE CEMETERY, PLOT RECORD

RANGE } SECTION }

M

LOT NO.

353-354-355

Form 1

Wm. Ralph ♂

All 355

N. 10'

Lot 355

Mon. 2'

[]

Mother

[]

Bertie

Eugene

Wm. Ralph 1897
Sarah Ralph 1882
W. H. Ralph 1893
Bertie Vine 1865
Eugene Vine 1851

Lot 354

W

10'

Father

Mother

Robert 10-22-38
CHEESMAN

E

Clark & Bryan ♂

All 353 & 354

P.C. 125⁰⁰

6/26/39

Lot 353

10'

Amelia
Bryan 1917

Henry
Bryan 1873

Jennie
Bryan 1893

Heads East

John E. Bryan
2-11-1867

S'

Scale: 5 Ft. = 1 Inch

MT. HOPE CEMETERY, PLOT RECORD

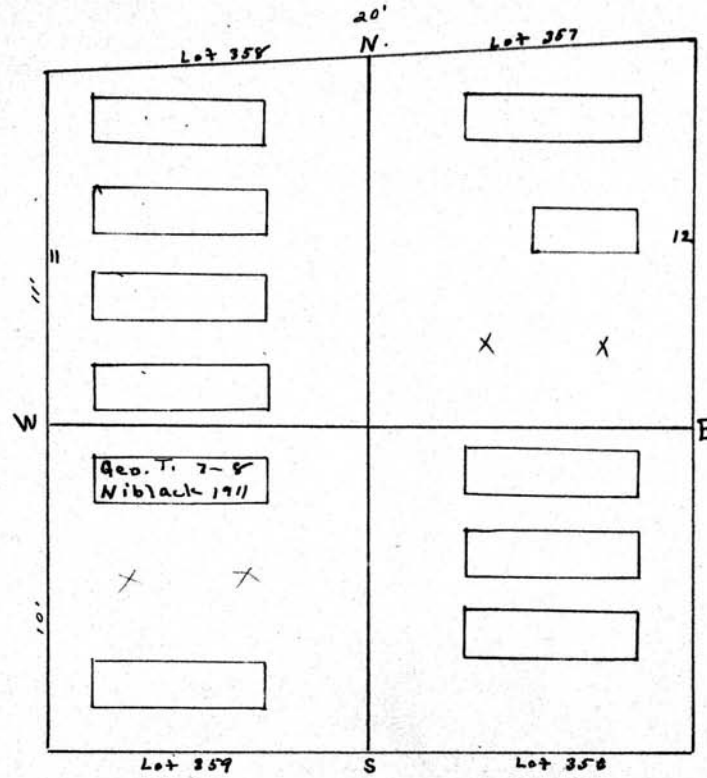
RANGE }
SECTION }

M

LOT NO. 356 - 357 - 358 - 359

Form 1

Alanzo & Geo. Niblack.⁰
All



Scale: 5 Ft. = 1 Inch

MT. HOPE CEMETERY, PLOT RECORD

RANGE SECTION } M LOT NO. 360-361-362-363

Form 1

5 EB
9.C.

Morris Van Graefenland John P. Andrews Phillip Wing^o Conrad Kurtz^o

A 71 360 A 71 361 A 71 362 A 71 363

10' 10' 10' 10'

no more
burials.

Morris 1898
Van Graefenland

Grimma 1903
Van Graefenland

Jacobik Van Graefenland
1-3-1922

Sumler

J.G. Bach 1912
Herman Bach 1908

James Hineat 1886

Cyrus Miller 1892

Sumler

Heads west W Heads West

see G.C.

7/27/1870	Garrett Van Graefenland ^o	4mis	ANDREW WING 8-11-1865
8/7/1865	Krina " "	1YR	SOPHIA WING 9-29-1872
9/7/1887	Krina " "	7mis	BARBARA BACH 3/5/1899

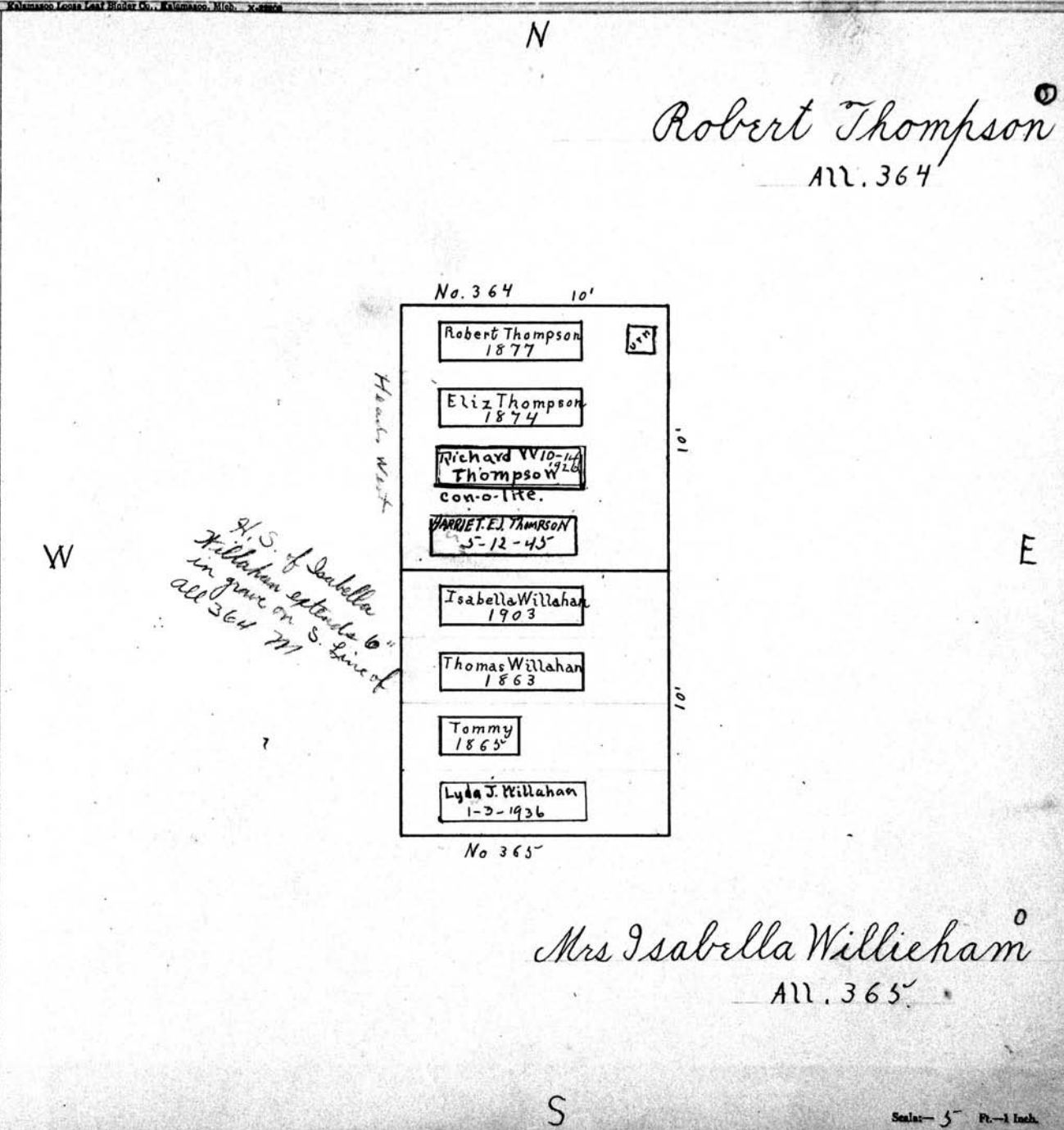
Scale: 0 Ft. - 1 Inch

MT. HOPE CEMETERY, PLOT RECORD

RANGE SECTION } M

LOT NO. 364^{4th} 365

Form 1



MT. HOPE CEMETERY, PLOT RECORD

RANGE 1
SECTION 1

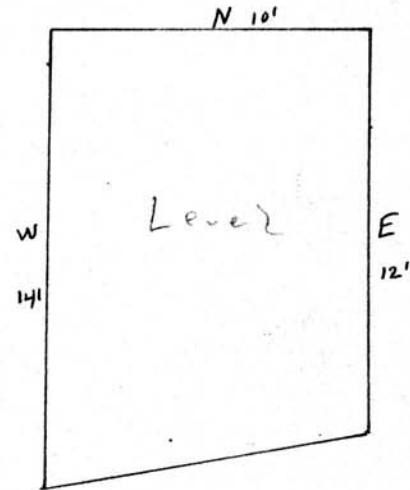
M

LOT NO.

366

Form 1

Barbara Kohmen^o
A11



Scale 5 Ft. = 1 Inch

MT. HOPE CEMETERY, PLOT RECORD

RANGE }
SECTION }

M

LOT NO.

367 - 368 ✓

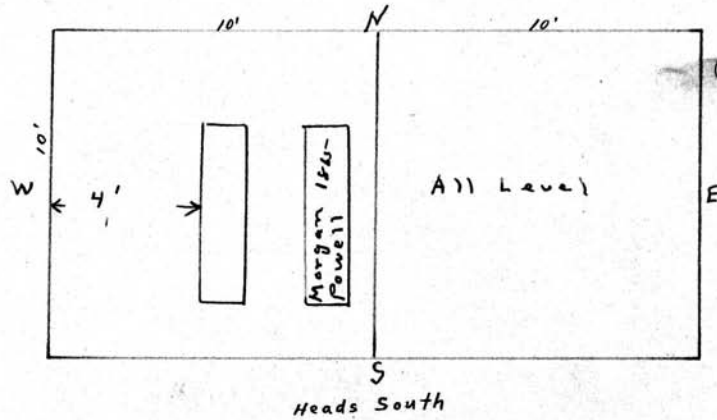
Form 1

Jane Powell

Chas Wilson

All 368

All 307



Clarissa P. Wilson
9 MONTHS OLD.
9-7-1865

Scale - 5 Ft. - 1 Inch

MT. HOPE CEMETERY, PLOT RECORD

RANGE SECTION

M

LOT NO. 369-370-371-372

Form 1

Chas. W. Page

All 372

Thomas Simmons

All 371

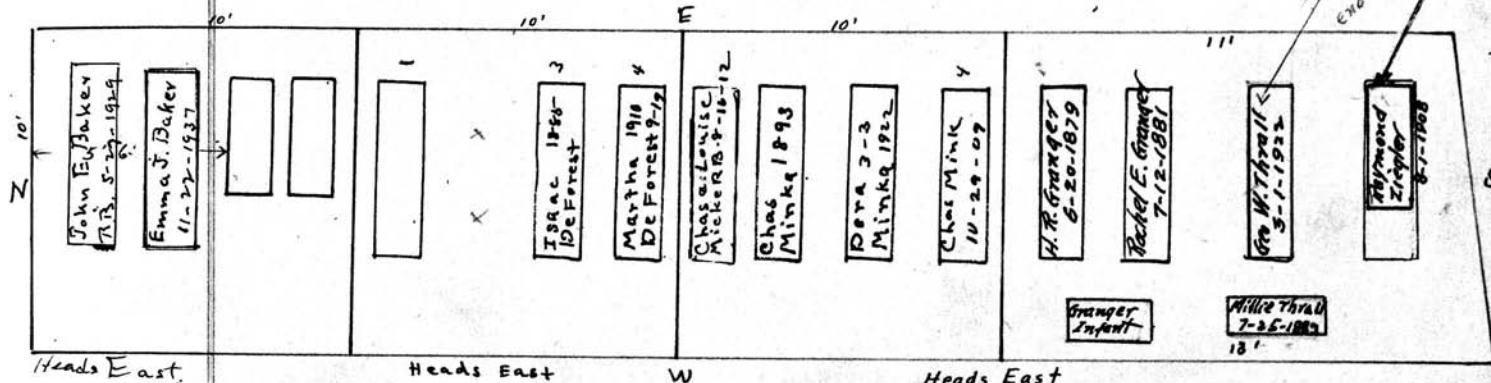
Sophia Mink

All 370

Henry Granger

All 369

Note: - grave dug deep enough to allow one tier of Lucy J Thral's 2-5-1927



Scale - 5 Ft. - 1 Inch

MT. HOPE CEMETERY, PLOT RECORD

RANGE } SECTION

M

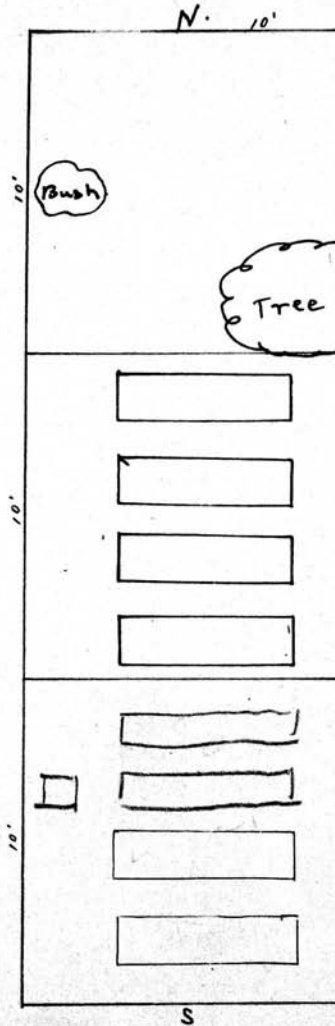
LOT NO.

373-374-375

Form 1

Malvern Lumber and Shingle Co., Malvern, Mich. 48997

John Haus ^o
A 11 375



52 1/2
50'

Benjamin Smith ^o
A 11 374

Heads East
John Baker ^o
A 11 373

HARMAN BAKER
2-11-1889

RUBEN BAKER
9-25-1965

ELIZA BAKER
5-23-1891

1130 A BABY - JAS. E. F. BAKER
12-12-1892

Scale: 6 Ft. = 1 Inch

MT. HOPE CEMETERY, PLOT RECORD

RANGE }
SECTION }

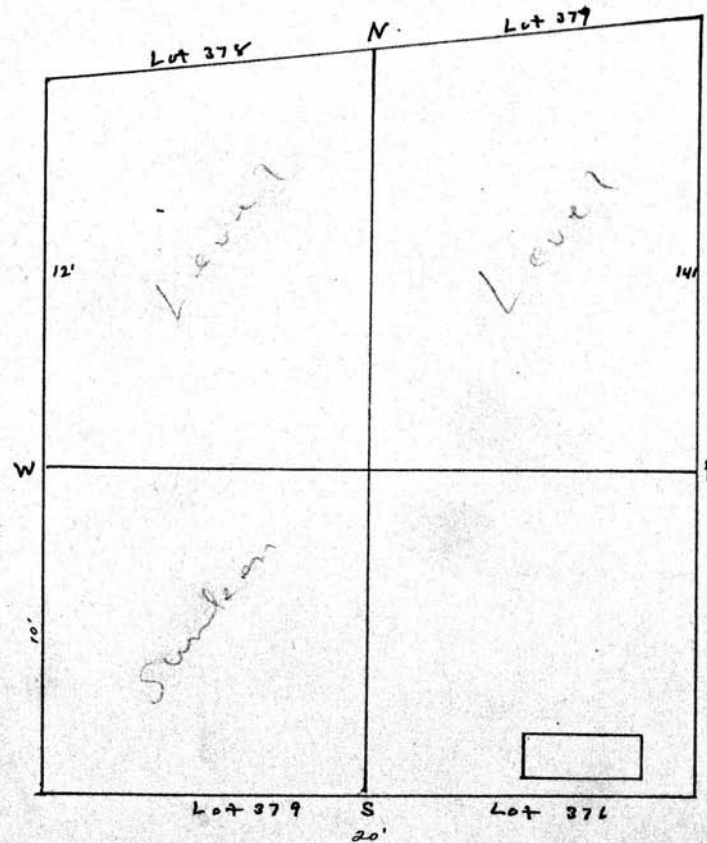
M

LOT NO. 376-377-378-379

Form 1

Geo Kigman^o Flour city Millers' Aid Society^o
W 1/2^o (378 & 379) E 1/2^o (377 & 376)

BERTHA KIGMAN
12/11/1878
LOT 378-379
HATTIE E. KIGMAN
1/23/1876
LOT 378-379



Scale—5 Ft.—1 Inch

MT. HOPE CEMETERY, PLOT RECORD

RANGE 1
SECTION 1 M LOT NO. 380-381-382-383

Form 1

John Haas
A11 380

Mary Tucker
A11 381

John Orten
A11 382

Wm. Darling
A11 383

10' 10' 10' 10'

Mary M. Weber
2-20-1933

D. Geo. Weber
1914

Mary A. Carmichael
1895

23
Stone

Albert Chipman
1867

2'

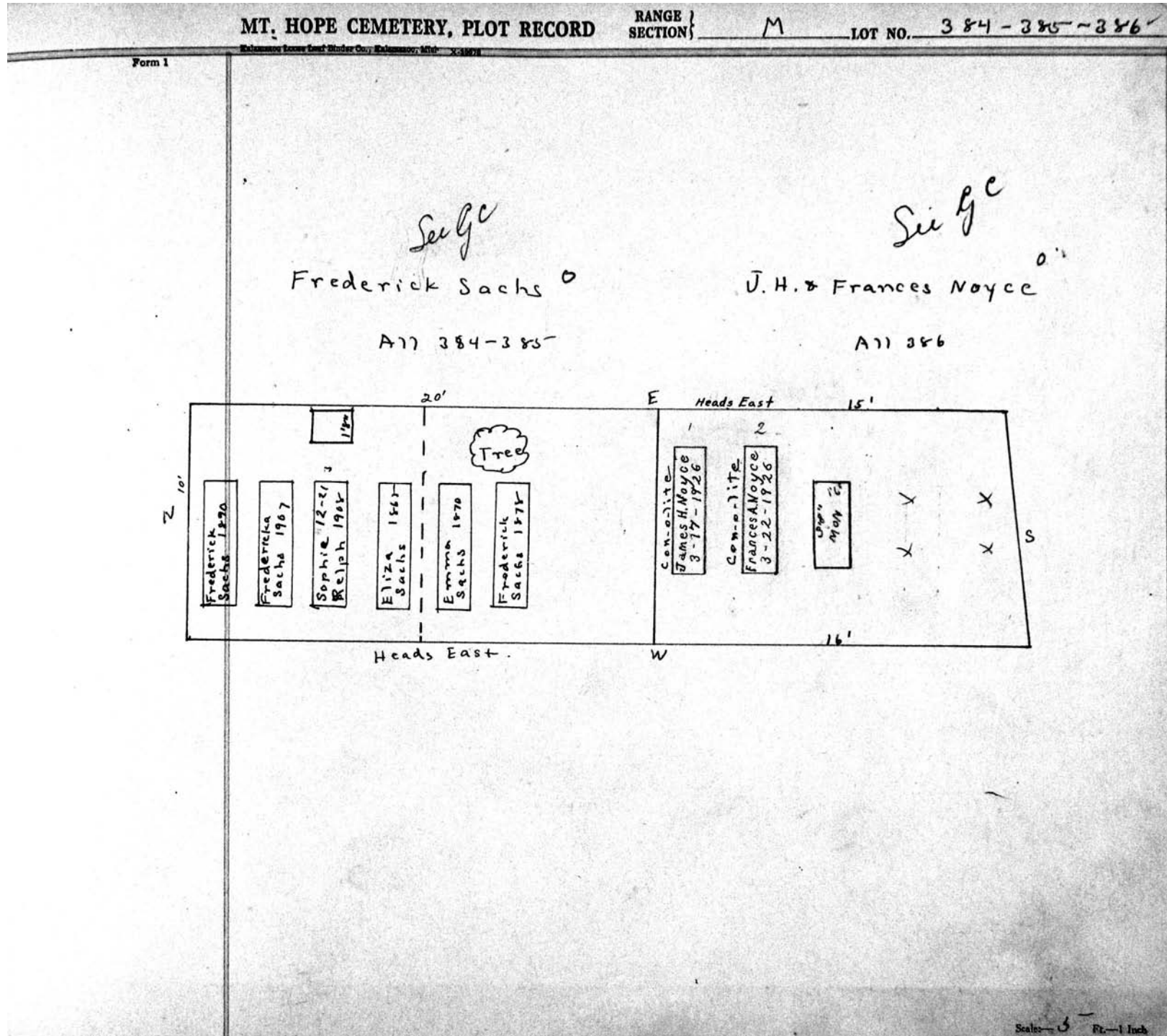
2'6"

2'

2'6"

Heads West W E S

Scale: 5 Ft. = 1 Inch



MT. HOPE CEMETERY, PLOT RECORD

RANGE / SECTION } M LOT NO. 387-388-389-390-391-392-393

394-395-396

Form 1

See GC 150 151 152 153 154 155

Burton F. Blackall ^F Lucy N. Colfman ^N Geo Davidson ^O Jacob Geib ^O

A11 391 & 392 A11 390 & 393 A11 388 & 389 A11 387

Lot 391 10' Lot 390 10' Lot 389 10' E Lot 388 10' Lot 387 10'

Level Sunken Sunken

Mon 315° 184 Jacob Geib 1-27-17 Tree

N. Fred Raab

N. S. W. S

Lot 392 Lot 393 Heads North Lot 394 Heads East Lot 395 Lot 396

Johanna Vogel 1850 X X
Johannes Vogel 1840 X X

Henrietta Hoffman

Lois N. Danforth 1865 Erastus Danforth 1873

Augusta A. Whitbeck 5-12-18 Julia A. Whitbeck 1-30-1866 AGE 2

Johanna Vogel ^O Peter B. Whitbeck ^O

A11 394 & N 1/2 of 395 See 8 1/2 of 395 & A11 396

Scale— 5 Ft.—1 Inch

MT. HOPE CEMETERY, PLOT RECORD

RANGE SECTION

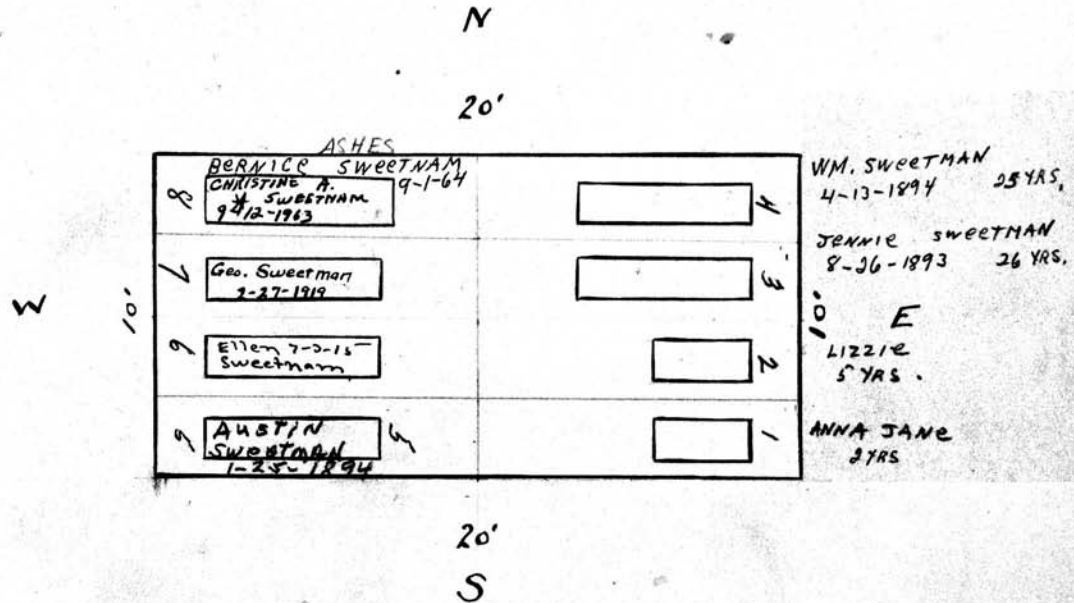
M

LOT NO. 397

Form 1

Austin Sweetman
All-397-M

PERPETUAL CONTRACT



Scale: 5 Ft. = 1 Inch.

MT. HOPE CEMETERY, PLOT RECORD

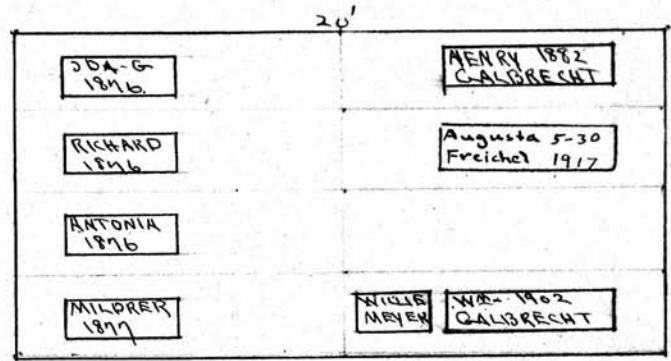
RANGE } M
SECTION }

LOT NO. 398

Form 1

HENRY GALBRECHT. N

ALL-398.



Scale - 5 ft. 1 inch

MT. HOPE CEMETERY, PLOT RECORD

SECTION

M

LOT NO.

399

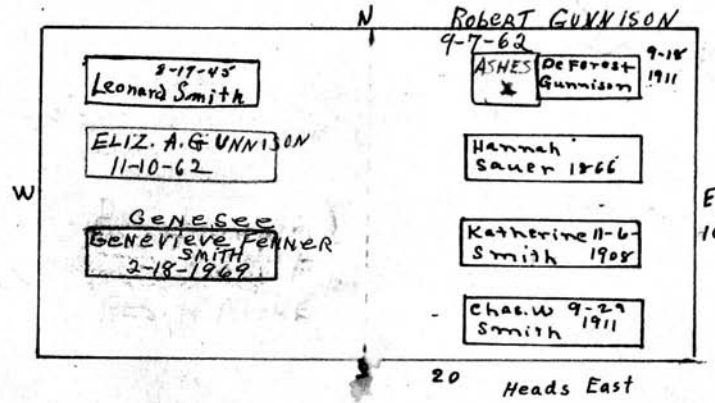
Form 1

See G.C.
(refuses to pay)

Kate M. Smith

All 399

P. e 250⁰⁰
6-25-59



12-10-59
ASHES OF
ROBERT'S GUNNISON
BURY HERE
LETTER ON FILE

Scale: 1/2" = 1 Foot

MT. HOPE CEMETERY, PLOT RECORD

RANGE } SECTION } M LOT NO. 400-401-402-403-404-405 406-407

Form 1

Chas. Lutchford⁰ Harrie Aytell⁰ Michael Glasser⁰

All 402 & 403 All 401 All 400

Heads East
Lot 403 10' 10' Lot 402 E 10' Lot 401 Head East Lot 400 10'

<p>10'</p> <p>Hannah 1891 Lutchford</p> <p>Mary A. B. 13-1926 Lutchford</p> <p>Fordie C Lutchford JAF 36</p> <p>Arthur 1905 Lutchford</p> <p>Chas. Lutchford 12-2-198</p> <p>Bertie</p> <p>Ray 1875 Lutchford</p>	<p>10'</p> <p>Charles J. McRevey 9-23-1967 WILBERT</p> <p>Mrs. McRevey 10-5-70</p> <p>Slavence 1912 Aytell 1911 Philippina Aytell</p> <p>Tree</p>	<p>10'</p> <p>Mon 11/10 3'4"</p> <p>Chauncey 1919 Kimble</p> <p>Lucinia 9-22 Kimble 1912</p> <p>MARY KIMBLE 18-6-1865</p>	<p>10'</p> <p>Summers</p> <p>Carrie Attridge 8-13-1882</p> <p>MARRIOTT F ATTRIDGE 3-3-72</p> <p>Caroline Attridge 9-6-1877</p> <p>Thomas Attridge 6-19-1921</p> <p>Geo. W. 5-6 Cone 1907</p> <p>Isabelle Mary Cone Wahl</p> <p>Wm. Page 10-2-74</p>
<p>N</p> <p>8-13-1900 JOHN W. ATTRIDGE</p> <p>ANN ATTRIDGE 3-23-1882</p> <p>Thomas Attridge</p> <p>All 404 & 405</p> <p>7-16-1895 Francis Attridge Age 26 Yrs. Buried on lot</p>	<p>W</p> <p>Heads West</p> <p>Heads East</p> <p>Geo. W. Cone</p> <p>PERPETUAL CONTRACT.</p> <p>All 406</p>	<p>S</p> <p>Heads East</p> <p>Chauncey C. Kimble</p> <p>All 407</p> <p>Scale: 5" = 100'</p>	<p>10'</p>

MT. HOPE CEMETERY, PLOT RECORD

RANGE }
SECTION }

M.

LOT NO.

408 - 409. ✓

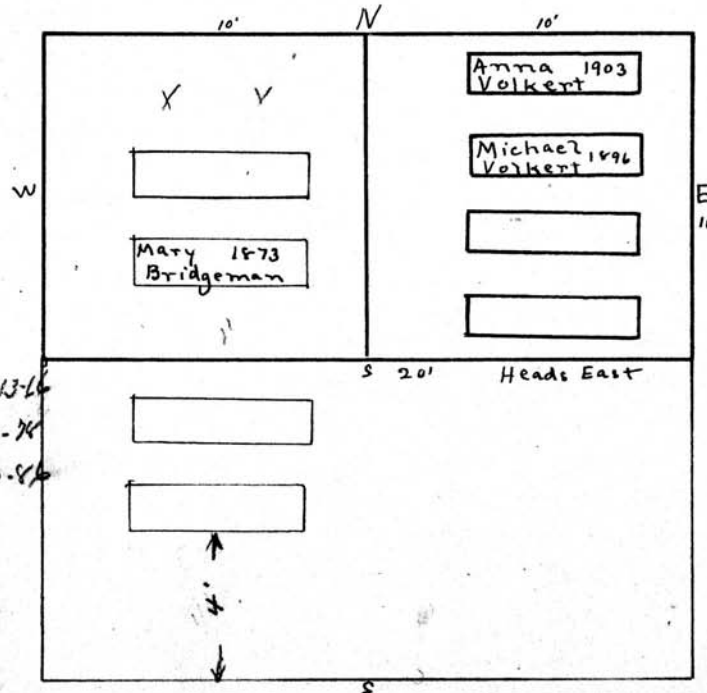
Form 1

Kalamazoo Coast Land Reclaiming Co., Kalamazoo, Mich. 49001

Abraham Stevenson^o Ann Wagner

W 1/2 408

E 1/2 408



Geo. S. Fling - 6-13-66
 James Stewart - 6-4-74
 Sept. D. Fling - 1-10-84

See G^c

S. D. Fling^o

A77 409

Scale - 5" = 1 inch.

MT. HOPE CEMETERY, PLOT RECORD RANGE SECTION } **M** LOT NO. **409 1/2**

Form 1

F. G. Weideman^o Jacob Jaekel^o
 W 1/2 of 409 1/2 E 1/2 of 409 1/2

JACOB BAITINGER
8-20-1899

See GC

Scales — 5 Ft. — 1 Inch

MT. HOPE CEMETERY, PLOT RECORD

RANGE }
SECTION }

M

LOT NO.

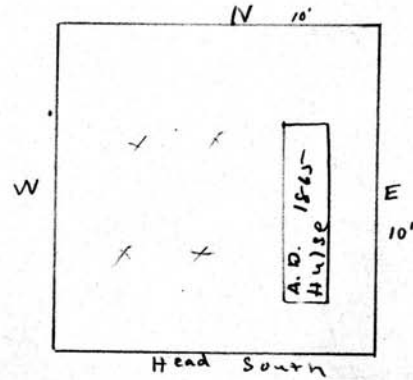
410

✓

Form 1

Mrs. Hannah Hulse

A 11 410



Scale 5 Ft. = 1 Inch

MT. HOPE CEMETERY, PLOT RECORD

RANGE } SECTION } M LOT NO. 411-412-413

Form 1

Head Part. 10' N. 10'

<p>Seth Green W$\frac{1}{2}$ 411</p> <p>Look out for Foundation</p> <p>Austin Sharp^o W$\frac{1}{2}$ of 412</p> <p>Jacob Taylor^o W Pt 413</p> <p>Carl Taylor 6-4-1867 Fred Taylor 6-4-1867</p>	<div style="border: 1px solid black; padding: 5px; margin-bottom: 5px;"> Chester K. Green 11-8-13 </div> <div style="text-align: center; margin-bottom: 5px;"> con-o-rite ↑ </div> <div style="border: 1px solid black; padding: 5px; margin-bottom: 5px;"> Corvies Green 5-21-28 </div> <div style="border: 1px solid black; padding: 5px; margin-bottom: 5px;"> Seth Green 1-25-1928 </div> <div style="border: 1px solid black; padding: 5px; margin-bottom: 5px; text-align: center;"> Sundan </div> <div style="border: 1px solid black; padding: 5px; margin-bottom: 5px; text-align: center;"> Sundan </div> <div style="border: 1px solid black; padding: 5px; margin-bottom: 5px; text-align: center;"> Walter Theiler 1904 Harold Ferguson Ind. 11-27-14 </div> <div style="border: 1px solid black; padding: 5px; margin-bottom: 5px; text-align: center;"> Ida 1907 Theiler </div> <div style="border: 1px solid black; padding: 5px; margin-bottom: 5px; text-align: center;"> John R.B. 4-15 Theiler 1920 </div> <div style="border: 1px solid black; padding: 5px; margin-bottom: 5px; text-align: center;"> Lester 1907 Theiler </div> <div style="border: 1px solid black; padding: 5px; margin-bottom: 5px; text-align: center;"> Jacob Theiler 1892 </div> <div style="border: 1px solid black; padding: 5px; margin-bottom: 5px; text-align: center;"> W.G. Platt 1895 </div>	<p>Henry Becker^o E$\frac{1}{2}$ of 411</p> <p>Alexander Mackenzie^o E$\frac{1}{2}$ of 412</p> <p>1864 Pamela Hawksworth 1867 1877 Joseph Hawksworth^o E Pt 413</p>
---	---	---

S

Scale: 1" = 1 Foot

MT. HOPE CEMETERY, PLOT RECORD

RANGE } SECTION }

M

LOT NO.

414 - 415

Form 1

Wahington Stone and Shaler Co., Mahoning, Mich. X-12070

Henry Corkhill

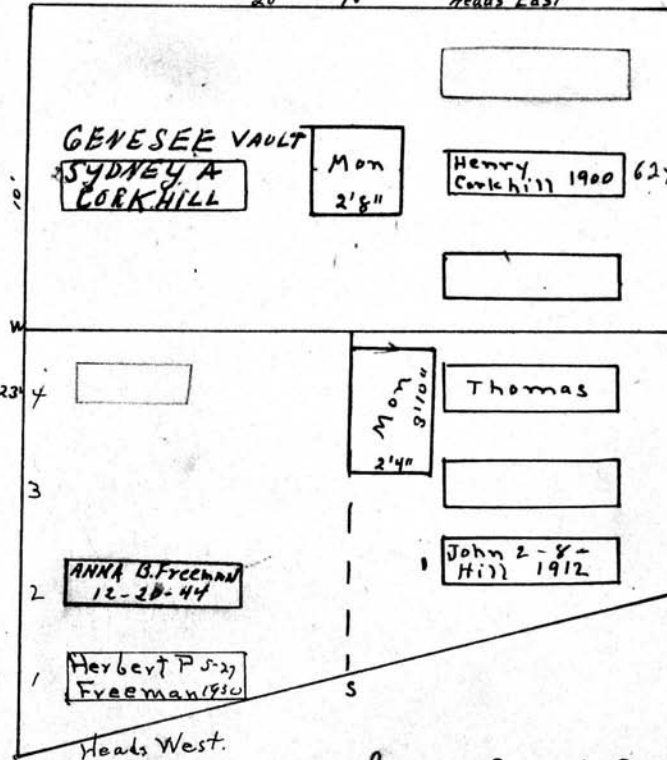
pe-1-14-59
300⁰⁰

S.H.C.

All 414

20' N Heads East

11-17-1969



Eliz Corkhill 1873 37YRS
Mary E " 1898 51YRS
Dollie " 1865 2-yrs

Henry Corkhill 1900 62YRS

18' Thomas Mills
N. E. Pt 415
PERPETUAL CONTRACT.

ANNA B. FREEMAN
12-20-44

John 2-8-
Hill 1912

Herbert P. S. J.
Freeman 1930

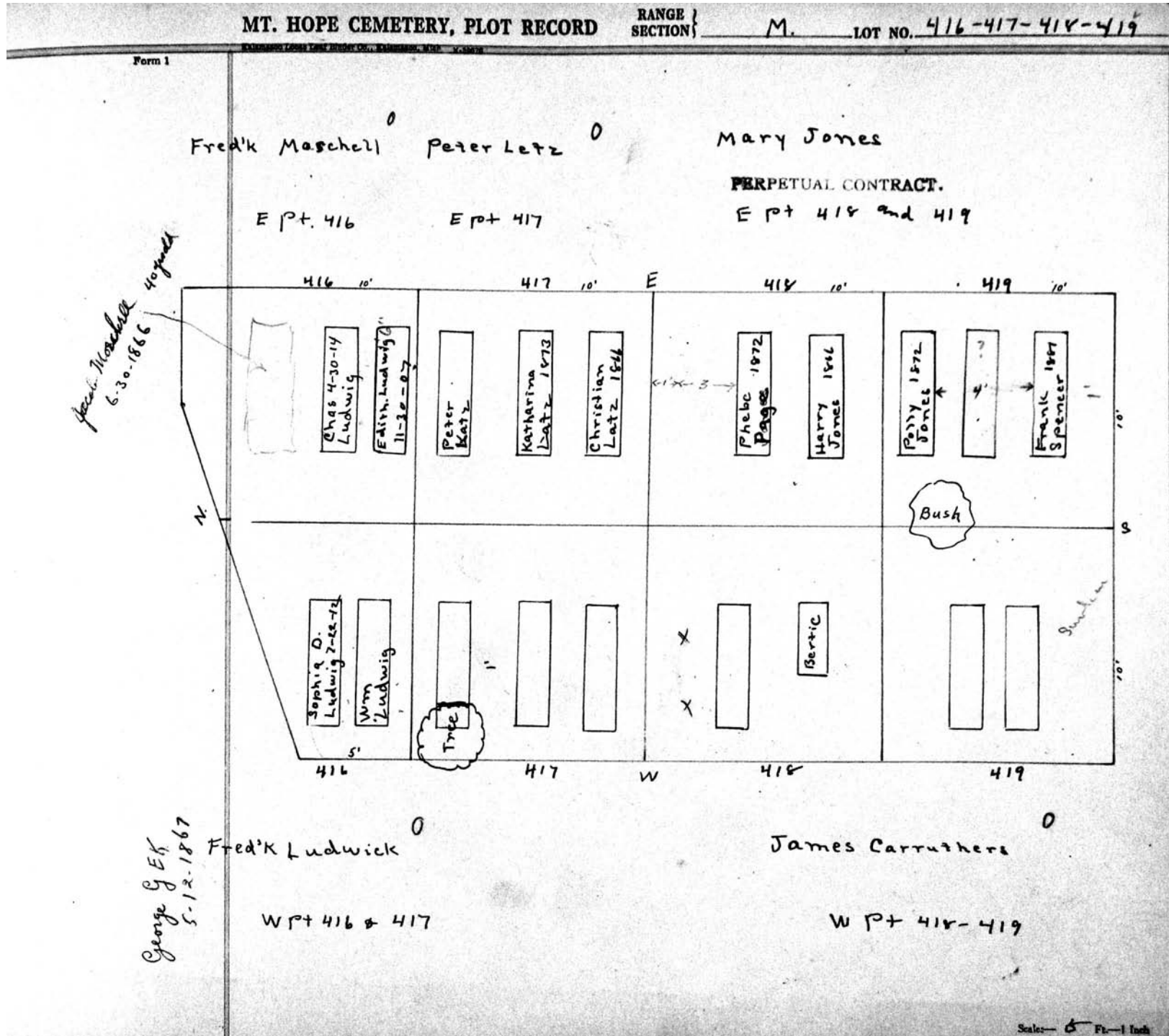
Heads West.
Herbert Freeman

Sarah Campbell

W pt

S.E. Pt

Scale: 5 Ft. = 1 Inch



MT. HOPE CEMETERY, PLOT RECORD

RANGE }
SECTION }

M

LOT NO.

420

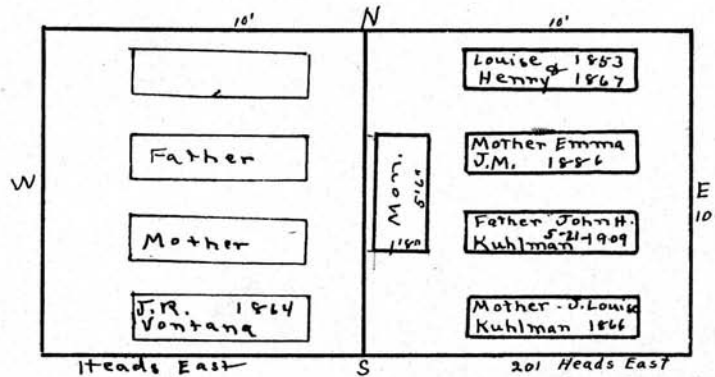
✓

Form 1

Martin Vontana⁰ John Kohlman

W 1/2

E 1/2



Scale - 1" = 10'

MT. HOPE CEMETERY, PLOT RECORD

RANGE / SECTION

M

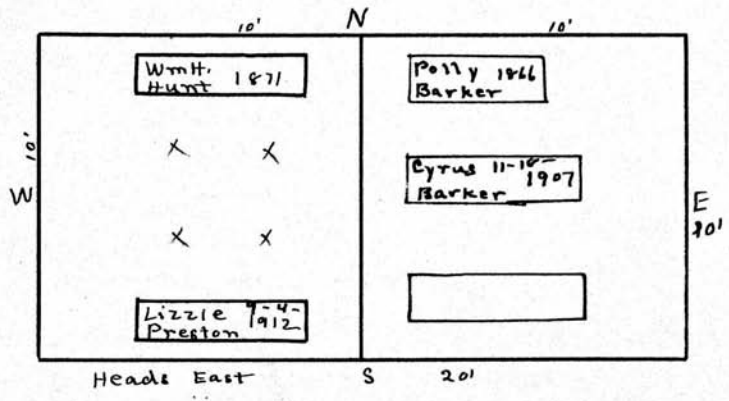
LOT NO.

421

Form 1

Wm. H. Hunt ⁰ Amos Barker ⁰
W 1/2 E 1/2

MARY M. HUNT
5-20-1867
Mary E. Hunt
8-7-1867



Scale - 1/4" = 1 foot

MT. HOPE CEMETERY, PLOT RECORD

RANGE SECTION M LOT NO. 422-423-424

Form 1

See g.c.

<p>George W Carr 2-13-1867</p> <p>Mary Ann Carr W 1/2 422</p> <p>John Minto 8-14-1867</p> <p>Andrew Minto W 1/2 423</p> <p>Mrs. Eliz. Rogers W 1/2 424</p>	<p>10' N 10'</p> <p>10' N 10'</p> <p>Bush</p> <p>MARION A. MARTIN 3-4-41</p> <p>Tablet Ellsworth</p> <p>Susa Esther Ether C. Rogers 3-26-74</p> <p>Albert O. Rogers 3-27 1934</p> <p>ERogers</p> <p>Archibald Burns 1871</p> <p>Sarah Burns 12-2-1909</p> <p>Edmund J. Burns 1909</p> <p>Tree</p> <p>S</p>	<p><i>See g.c.</i></p> <p>Wm Slusser E 1/2 422 MARIA SLUSSER 2-6-1867</p> <p>ELLSWORTH RAPSON 2-12-1867</p> <p>Thos. A. Rapson E 1/2 423</p> <p>Archibald Burns E 1/2 424</p>
--	--	---

Scale 3" = 1 foot

MT. HOPE CEMETERY, PLOT RECORD

RANGE } SECTION } M LOT NO. 425-426

Form 1

Valentine Klippert 0 Gilbert Salisbury 0

W 1/2 425 E 1/2 425

20' N Heads East

<p style="text-align: right;"><i>Susan Rogers</i> 9-17-1867</p> <p style="text-align: right;"><i>Louise A. Klippert</i> 4-5-1926</p> <p style="text-align: right;"><i>Heads East</i></p> <div style="border: 1px solid black; padding: 2px; margin-bottom: 2px;">Valentine Klippert 1923</div> <div style="border: 1px solid black; padding: 2px; margin-bottom: 2px;">Louise 5-6-1924 Klippert</div> <div style="border: 1px solid black; padding: 2px; margin-bottom: 2px;">Edward 1916 Klippert 2-27</div> <div style="border: 1px solid black; padding: 2px; margin-bottom: 2px;">HENRY KLIPPERT 10-21-1867</div>	<p style="text-align: left;"><i>George E. Salisbury</i> 9-15-1867</p> <p style="text-align: left;"><i>W. Hill</i></p> <p style="text-align: left;"><i>E 10'</i></p> <div style="border: 1px solid black; padding: 2px; margin-bottom: 2px;">GRACE Salisbury 9-15-1922</div> <div style="border: 1px solid black; padding: 2px; margin-bottom: 2px;">Gilbert 1875 Salisbury 2</div> <div style="border: 1px solid black; padding: 2px; margin-bottom: 2px;">CARRIE W. Salisbury 5-11-1938 3</div> <div style="border: 1px solid black; padding: 2px; margin-bottom: 2px;">Geo. H. Salisbury 12-14-1942 4</div>
<p style="text-align: right;"><i>10-4-1916</i></p> <p style="text-align: right;"><i>DUG EXTRA DEEP</i> →</p> <p style="text-align: right;"><i>Heads West</i> 12-27</p> <div style="border: 1px solid black; padding: 2px; margin-bottom: 2px;">MARY R. MOGLER</div> <div style="border: 1px solid black; padding: 2px; margin-bottom: 2px;">CHARLOTTE MOGLER 3-1-1951</div> <div style="border: 1px solid black; padding: 2px; margin-bottom: 2px;">Henry Mogler</div> <div style="border: 1px solid black; padding: 2px; margin-bottom: 2px;"> </div> <div style="border: 1px solid black; padding: 2px; margin-bottom: 2px;">MINNIE MOGLER 8-4-70</div>	<p style="text-align: left;"><i>Elizabeth Mogler</i> 1867</p> <p style="text-align: left;"><i>Wm. Mogler</i> 1885</p> <p style="text-align: left;"><i>9-3</i></p> <div style="border: 1px solid black; padding: 2px; margin-bottom: 2px;">Father</div> <div style="border: 1px solid black; padding: 2px; margin-bottom: 2px;">Mother</div> <div style="border: 1px solid black; padding: 2px; margin-bottom: 2px;">Eliz MOGLER - 5-11-39</div> <div style="border: 1px solid black; padding: 2px; margin-bottom: 2px;">Chas Mogler 4-29-1939 XXX DEEP</div>

Wm Mogler
A 27 426

1st BURIAL TO GO 7' DEEP
Second Burial For Planner

Scale - 6" = 1 foot

MT. HOPE CEMETERY, PLOT RECORD

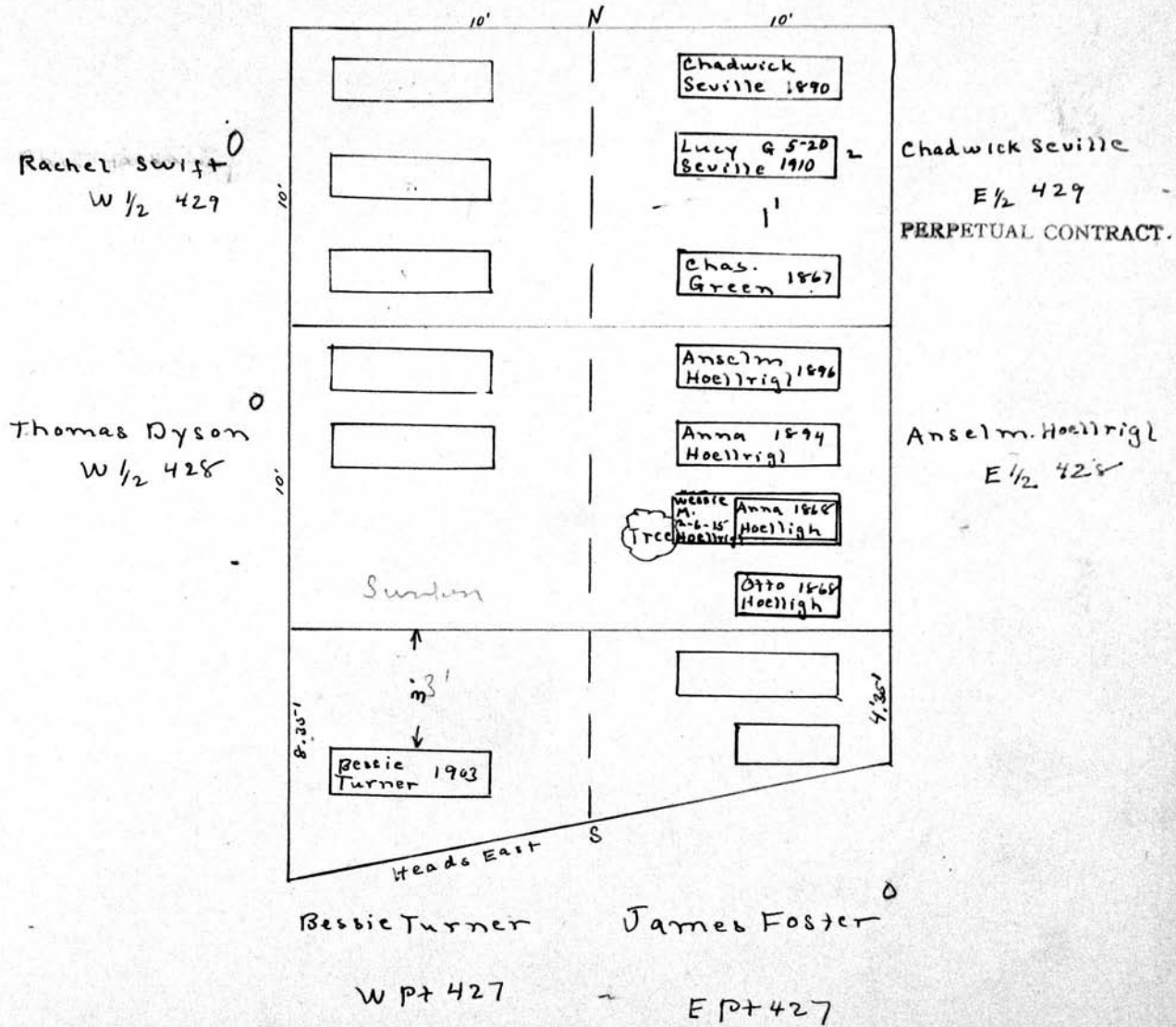
RANGE }
SECTION }

M

LOT NO.

427-428-429

Form 1



Scale: 5 Ft. = 1 Inch

MT. HOPE CEMETERY, PLOT RECORD

RANGE SECTION } **M** LOT NO. **430**

Form 1

N

Charles W. Lawrence ^{05 yrs}

West. $\frac{1}{2}$

Heads East 20'

	Monument 2' 3"
Isadora L. Belknap 12-11-1920	

Not Sold

E

S

These names appear on Monument

- Chas W. Lawrence 1870
- Addie L. Lawrence 1866 - 9-11
- Chas W. Lawrence Jr 1886
- Isadora L. Belknap 1920

Scale - 5" = 1 inch

MT: HOPE CEMETERY, PLOT RECORD

RANGE } M
SECTION }

LOT NO. 431

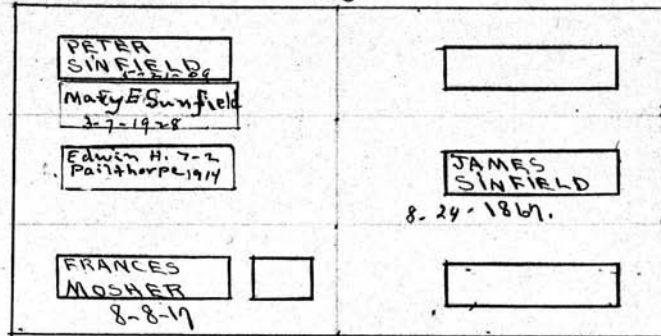
Form 1

FRANCIS SUNFIELD 0

ALL-431-M. N

20'

W



10' E

S

Scale: 5 ft. = 1 inch

MT. HOPE CEMETERY, PLOT RECORD

RANGE SECTION

M

LOT NO.

432

Form 1

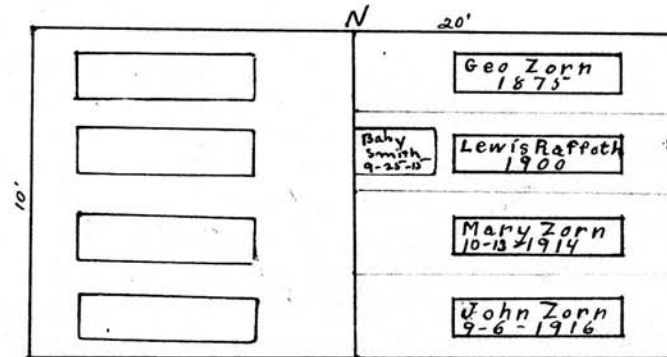
N

John & Riccie Zorn^o

E. 1/2 & W. 1/2

Charles Weiskel
7-9-1867

W



N 20'

10'

E

S

Scale 5' = 1 inch

MT. HOPE CEMETERY, PLOT RECORD

RANGE } SECTION } M LOT NO. 433 - 434 - 435 - 436

Form 1

Wilhelmina Stecher
Martin Greenegel
William W. Wills E
Mrs Mary Schneider

A 11 436-436 484 A 11 433

10' 436 10' 435 10' 433

<p>20'</p> <p style="text-align: center;">N</p> <div style="display: flex; justify-content: space-between;"> <div style="width: 48%;"> <p>Carl 1861 Hultenschmidt</p> <p>Wilhelmine 67 Hultenschmidt</p> <p>A. F. 1869 Hultenschmidt</p> <p>John Stecher 1872</p> <p>C. 1876 Hultenschmidt</p> <p>Margaretha Hultenschmidt 1874</p> <p>Carrie Stecher (Pepallie) 11-2-21</p> </div> <div style="width: 48%;"> <p>Henry Schneider</p> <p>Grand Mother</p> </div> </div>	<p style="text-align: center;">E</p> <div style="display: flex; justify-content: space-between;"> <div style="width: 48%;"> <p>Wilhelmine Stecher 1906</p> <p>Wilhelmina Stecher 5-27-22</p> <p>John 1897 Stecher</p> <p>2'</p> <p>2'</p> <p>2'</p> </div> <div style="width: 48%;"> <p>2'</p> <p>2'</p> <p>2'</p> </div> </div>	<p style="text-align: center;">S</p> <div style="display: flex; justify-content: space-between;"> <div style="width: 48%;"> <p>Martin 1867 Greenegel</p> <p>5-3</p> </div> <div style="width: 48%;"> <p>Chas. J. Rieger 1-13-15</p> <p>Eliz. Rieger 2-25-1937</p> <p>Gertrude Rieger 6-9-1972 Monak</p> </div> </div> <p style="text-align: center;">Head East</p>
--	--	--

W

Mary Ann Greenegel
8-27-1867

Scale: 0 - 1 Inch

EVA Regina W
Hultenschmidt 4.8.67
Mabel
Wm. Wills
3.25.1869
George H. Greenegel
9-8-1929
433
Mrs. Mary Schneider
1870-1930

MT. HOPE CEMETERY, PLOT RECORD

RANGE }
SECTION } M LOT NO. 437 ✓

Form 1

Mrs. Sarah Cowdery N.A. Pierce

W pt E pt

Scale— 5 Ft.—1 Inch

MT. HOPE CEMETERY, PLOT RECORD

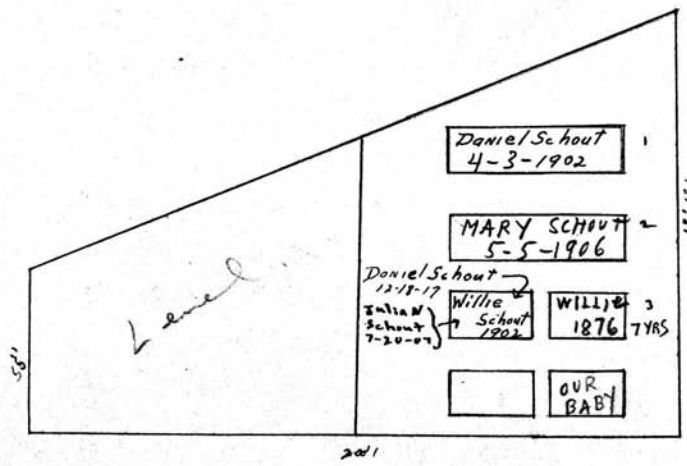
RANGE }
SECTION }

M LOT NO. 438

Form 1

John H. York ⁰
West Pt

Daniel Schout
East Pt 438-M



S 5

Scale 5 ft. = 1 inch

Form 1

MT. HOPE CEMETERY, PLOT RECORD

RANGE SECTION } M

LOT NO. 439

N

John H. York^d
West. $\frac{1}{2}$

Amelia Clark
East. $\frac{1}{2}$

See D.C.
for prior to pay

Charlotte C. York
5-27-1867

20'

	Henry F. Eilinger 10-23-06
sunken	

10'

W

E

S

Scale - 5" Pt. = 1 inch

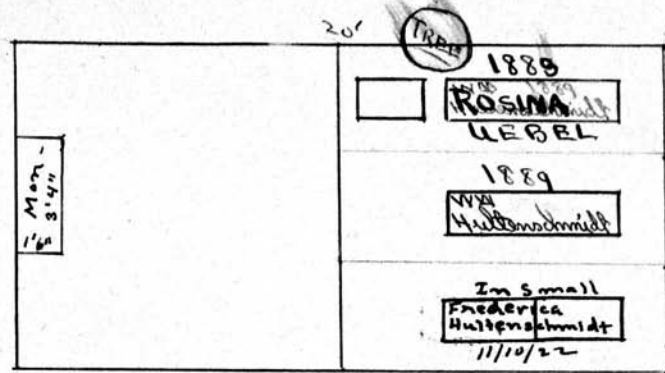
MT. HOPE CEMETERY, PLOT RECORD

RANGE SECTION M

LOT NO. 440

Form 1

Mary Savage 0 N Wm. HULTENSCHMIDT 0
W 1/2 E 1/2



Calvin Carpenter
5.29-1867

Wm. Savage	1867
Mary "	1866
Wm. J. "	1865
Eng. Frederica "	1866

Baby Falk 5-24-07

John Savage
4-30-1876
William Savage
5-5-1876
Geo. Savage's child
4-30-1871

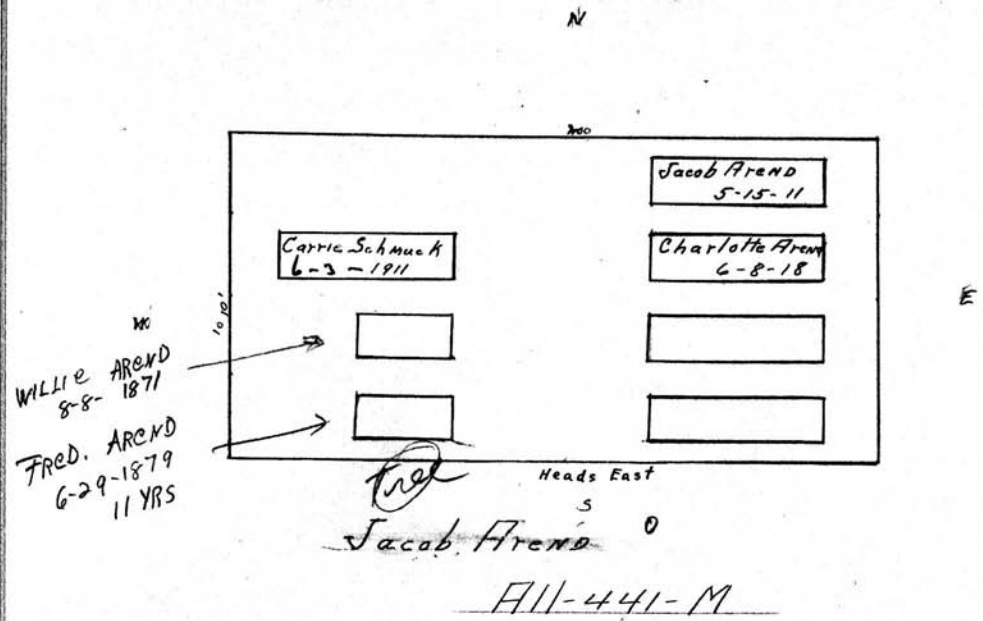
Scale - 5 Ft. - 1 Inch.

MT. HOPE CEMETERY, PLOT RECORD

RANGE }
SECTION }

M. LOT NO. 441

Form 1



MT. HOPE CEMETERY, PLOT RECORD RANGE } SECTION } M LOT NO. 442 ✓

Form 1

Alexander Francis^o - James Blackwood^o

W 1/2 E 1/2

Jennie Francis
8-14-1867

See file
James M Blackwood
7-30-1867

	N	
	James 10-9-04 Blackwood	
	Anne R.B. 5-7 Blackwood 1920	
	X X	
W	S 20'	E 10'
Heads West		Heads East

Scale: 0 Ft. = 1 Inch.

MT. HOPE CEMETERY, PLOT RECORD

RANGE } SECTION }

M

LOT NO.

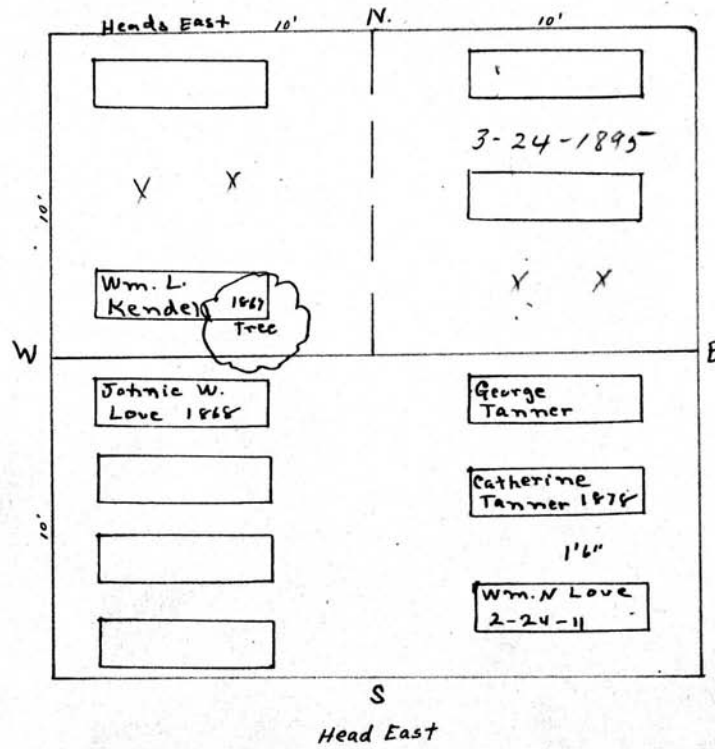
443 - 444

Form 1

Mrs. Wm. L. Kendall - Mrs MARRICETTA SCARLE

W 1/2 443

E 1/2 443



Mrs. Jane Love

All 444

Scale - 5 Ft. = 1 Inch

MT. HOPE CEMETERY, PLOT RECORD

RANGE } M
SECTION }

LOT NO. 445 ✓

Form 1

Edward DeYoung^o

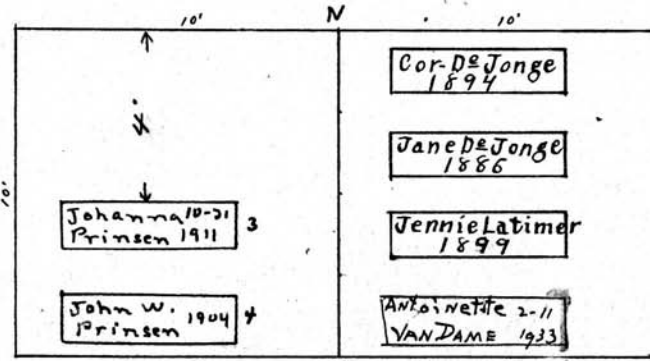
W 1/2

N

Conelius D^e Young^o

E 1/2

W



E

Heads East

S

Scale 5" = 1 foot

MT. HOPE CEMETERY, PLOT RECORD RANGE 1 SECTION 1 M LOT NO. 446-447 ✓

Form 1

Mrs. Sarah Sumner - W. H. Wilkins

W 1/2 of 446 E 1/2 of 446

10' N 10' Heads East

<p style="text-align: center;">Sunton</p>	<div style="border: 1px solid black; padding: 2px; margin-bottom: 2px;">W. H. Wilkins 10-18-21</div> <div style="border: 1px solid black; padding: 2px; margin-bottom: 2px;">Eliz. Wilkins 7-11-11</div> <div style="border: 1px solid black; padding: 2px; margin-bottom: 2px;">Lillian R. Fulton 4-13-15</div> <div style="border: 1px solid black; padding: 2px; margin-bottom: 2px;">JANE FULTON WELLS 12-1-1962 * ASHES</div>
<div style="border: 1px solid black; padding: 2px; margin-bottom: 2px;">ELIZABETH NUSSEK 2-10-1955</div> <div style="border: 1px solid black; padding: 2px; margin-bottom: 2px;">Anna K. Nusser 1865</div> <div style="border: 1px solid black; padding: 2px; margin-bottom: 2px;">Matthaus Nusser 1874</div> <div style="border: 1px solid black; padding: 2px; margin-bottom: 2px;">Katharina Pfeffer 1874</div>	<div style="border: 1px solid black; padding: 2px; margin-bottom: 2px;">John Spahr 1867</div> <div style="border: 1px solid black; padding: 2px; margin-bottom: 2px;">Anna Spahr 1897</div> <div style="border: 1px solid black; padding: 2px; margin-bottom: 2px;">Caspar Spahr 1899</div>

S
Heads East

Casper Spahr

A 77 447

Scale - 5' = 1 inch

SARAH 1875
A SUMNER

1. Burial grant issued 11/21/1932 by sole heirs of Caspar Spahr granting permission to Elizabeth Nusser Young to be buried in this space H.S. There, AFTER DEATH to be put in line with other stones in Tier

MT. HOPE CEMETERY, PLOT RECORD

RANGE }
SECTION } M LOT NO. 448

Form 1

D
Cook and Wessink

A11

25'

W

27'

E
19'

Hendrick
Wessink 1874

x x

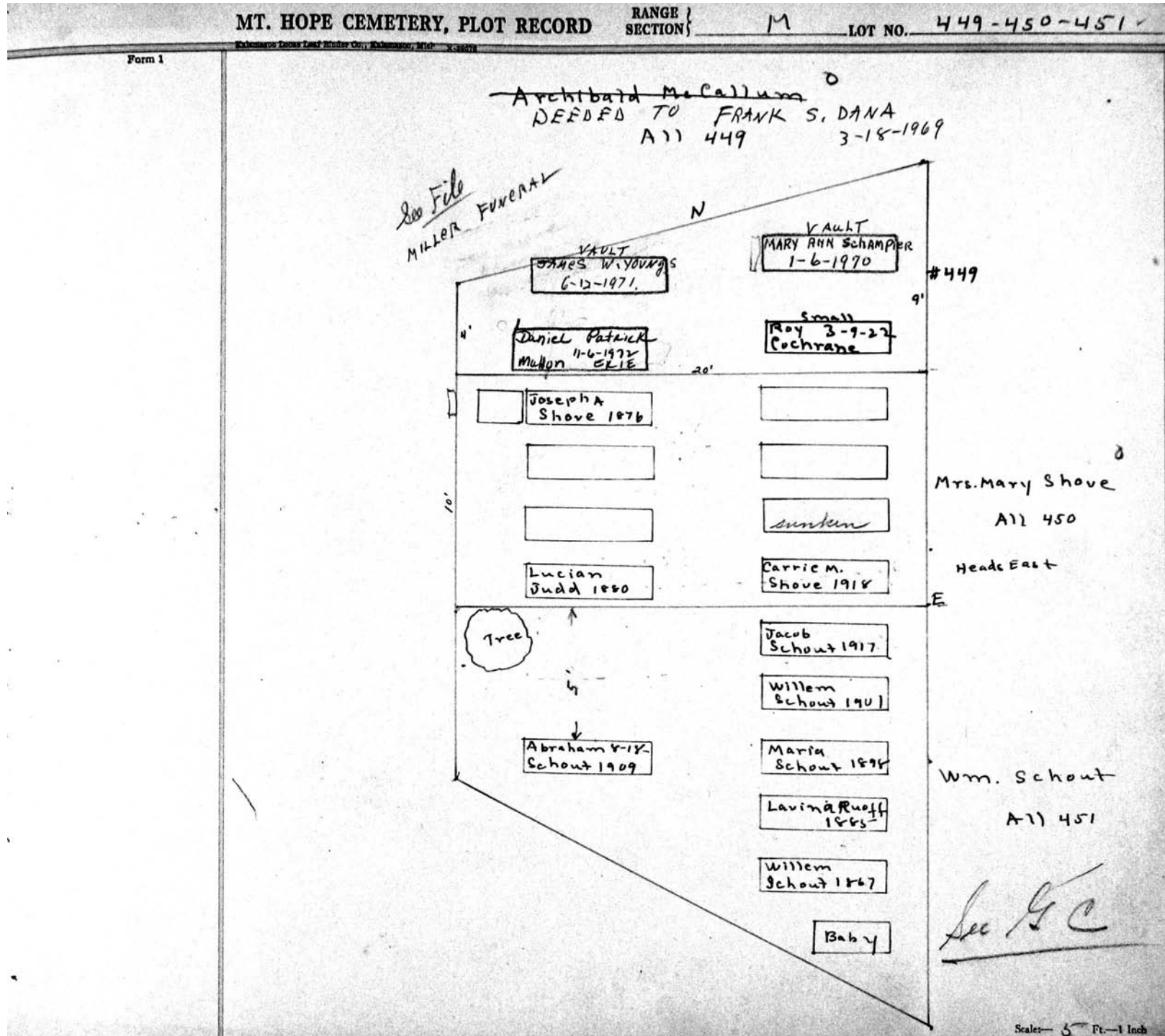
x x

Bush x

Maria C. Cook
5-16-67

Heads East

Scale: 5 Ft. = 1 Inch



MT. HOPE CEMETERY, PLOT RECORD

RANGE }
SECTION } M LOT NO. 452

Form 1

Catherine Wood - Cynthia Sinclair

Wpt E pt

Scale: 3" = 1 Foot

MT. HOPE CEMETERY, PLOT RECORD

RANGE }
SECTION }

M

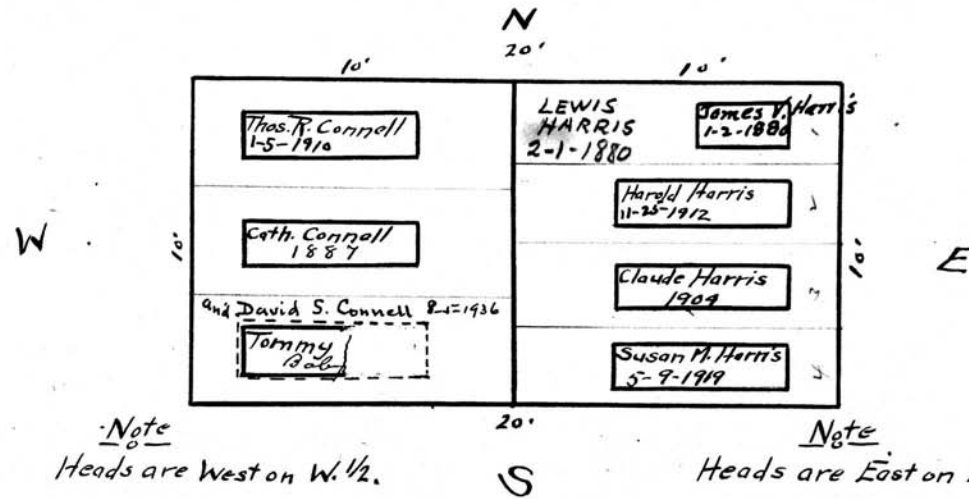
LOT NO.

453

Form 1

Thomas R. Connell
West - 1/2

George S Monroe^o
East - 1/2



Scale - 5 Ft. = 1 Inch.

MT. HOPE CEMETERY, PLOT RECORD

RANGE }
SECTION } M LOT NO. 454 - 455

Form 1

Thomas Stetson^o
A11 455

See for Ben & Stetson
See G.C.

N 20'

Benj. Stetson - 12 - 1934	Thomas Stetson 1880
	Mary Stetson 1868
Flower Bed	2'
	Arabella 2-17 Stetson 1908

W E

S

Henry Miller^o
A11 454

*Henry Miller
1886*

Scale: 5 Ft. = 1 Inch

MT. HOPE CEMETERY, PLOT RECORD

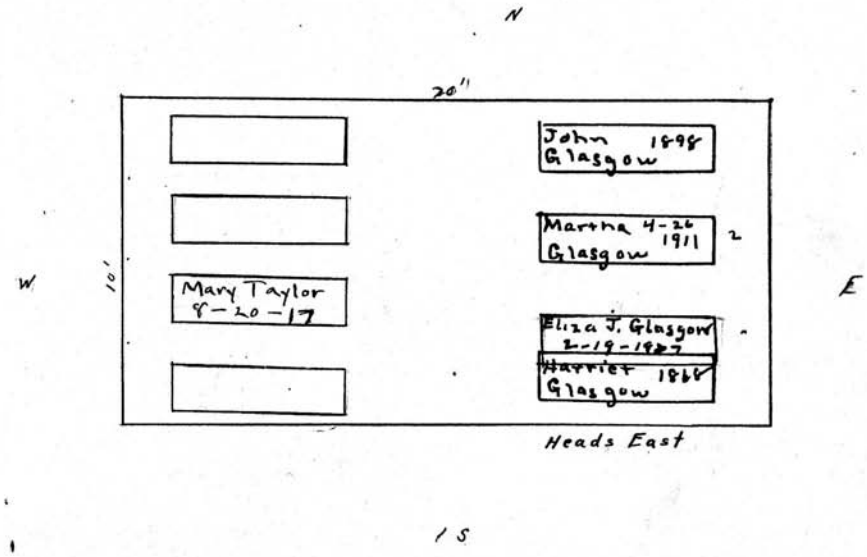
RANGE SECTION

M LOT NO. 456 ✓

Form 1

Henry Simpson^o
West 1/2-456-M

John Glasgow^o
E 1/2



MT. HOPE CEMETERY, PLOT RECORD

RANGE }
SECTION }

N

LOT NO. 457

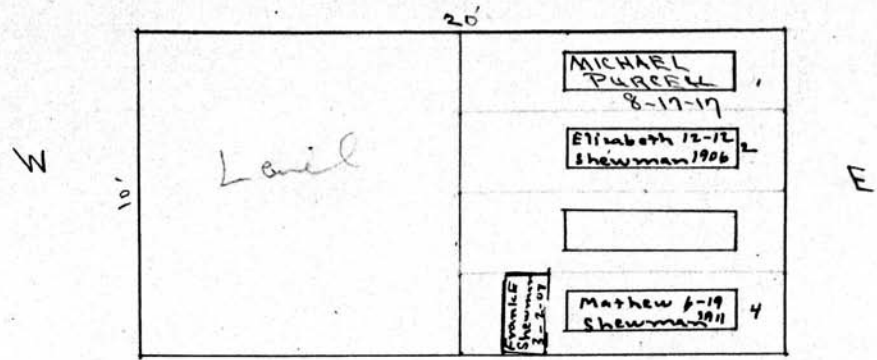
Form 1

Wm. Allen 0

M. W. SHEWMAN 0

W 1/2

N E 1/2



S John H. Shewman's Inf. 3-27-17
Heads East

Scale— 5 Ft.—1 Inch.

MT. HOPE CEMETERY, PLOT RECORD

RANGE } SECTION }

M

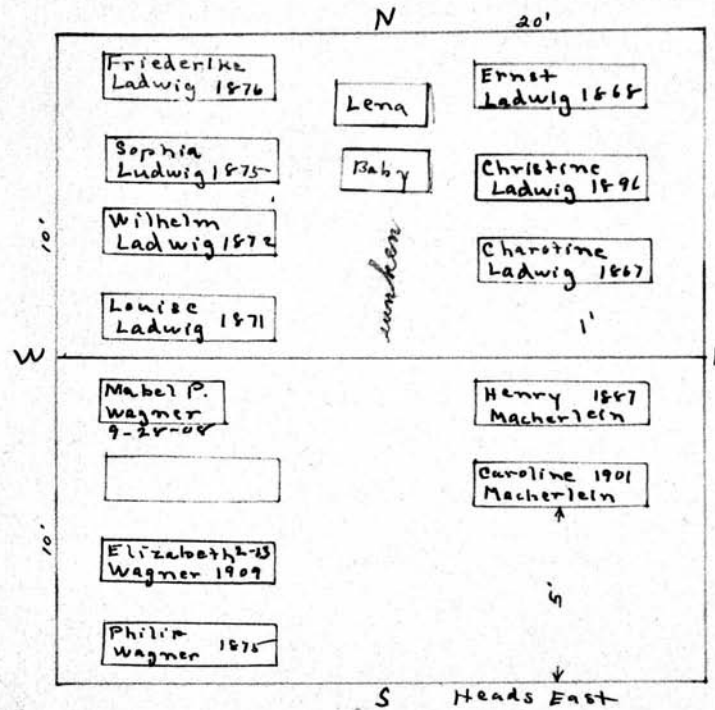
LOT NO.

458-459 ✓

Form 1

Ernst Landwig^D

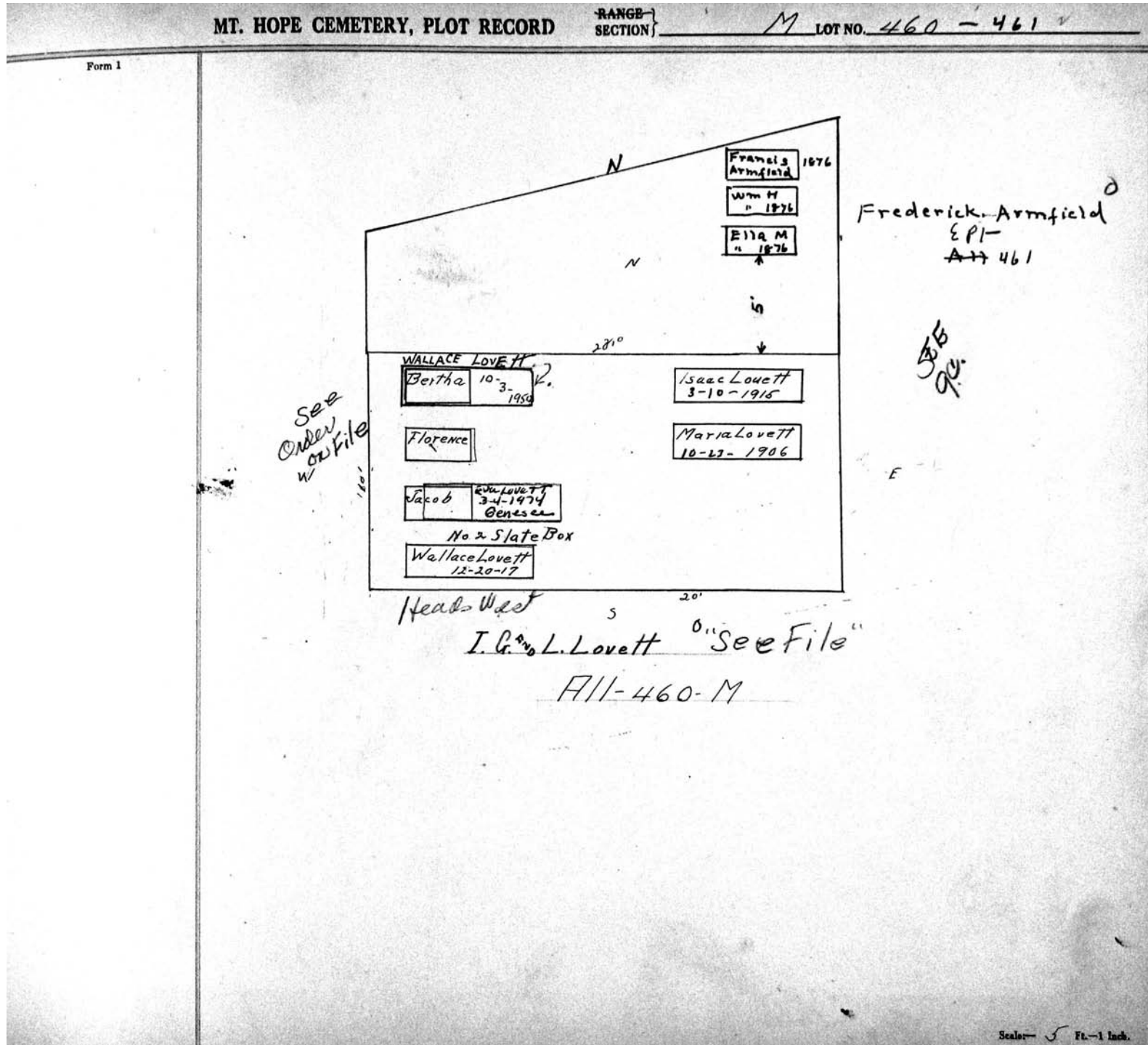
All 459

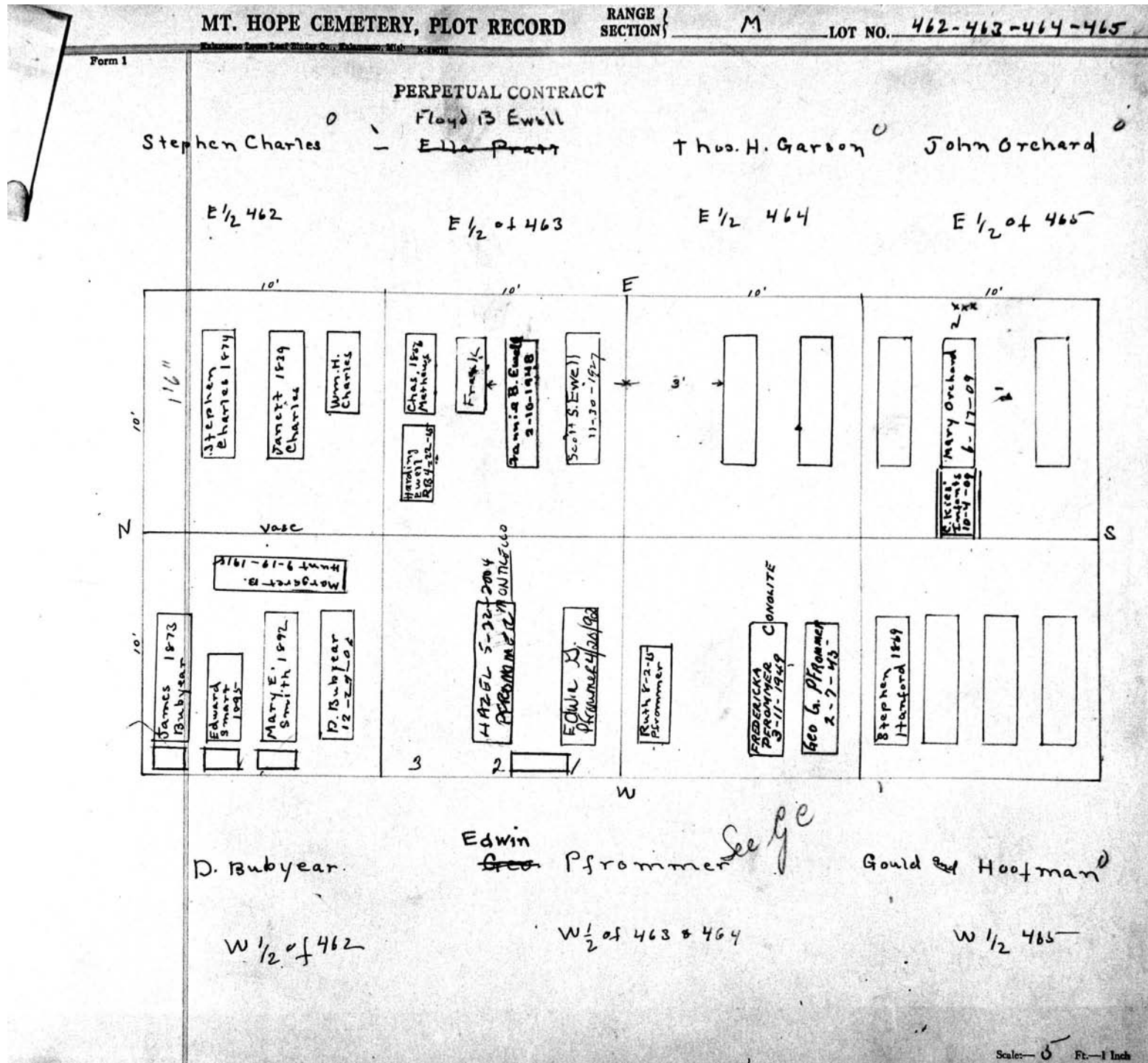


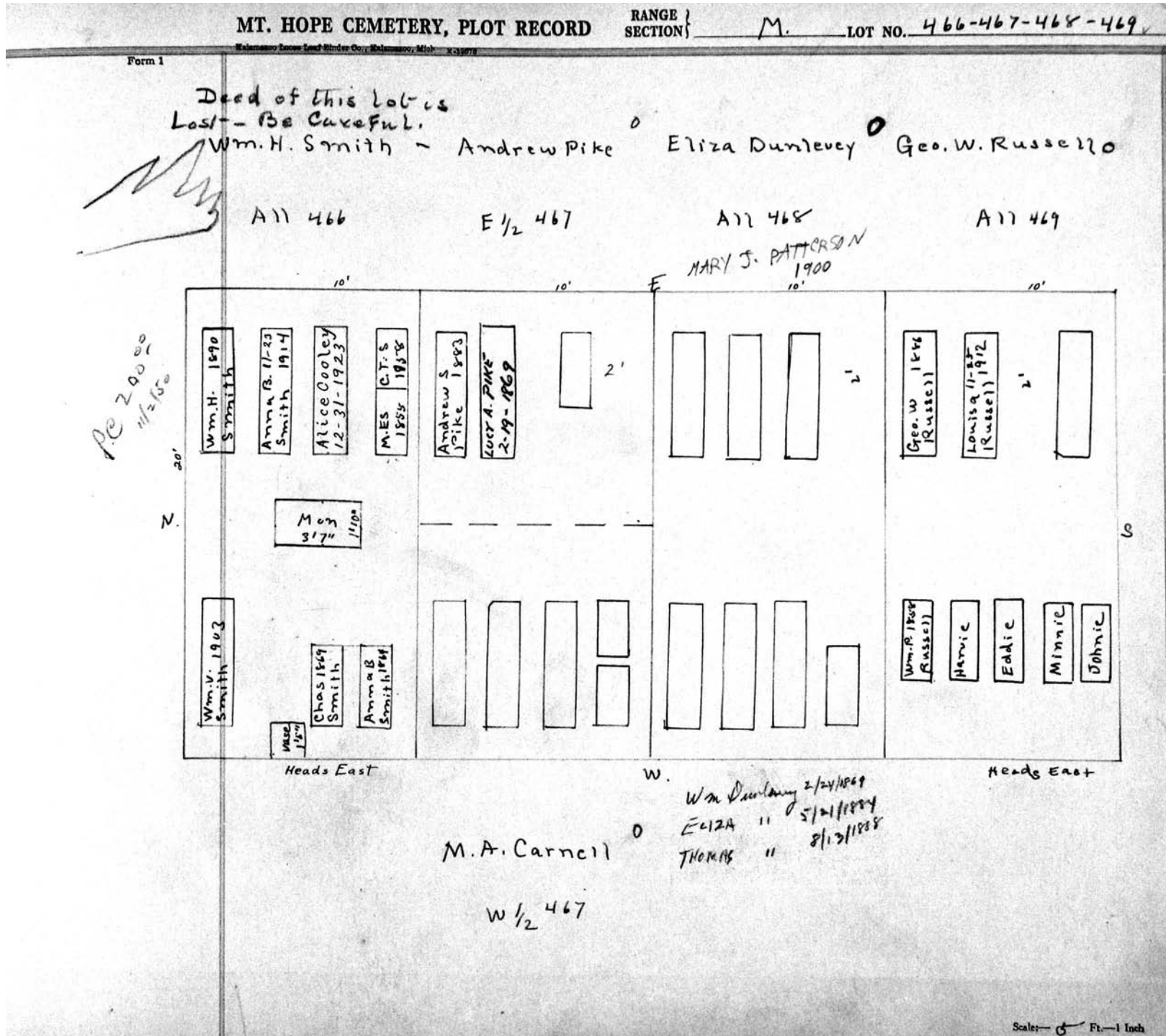
Wagner and Macherlein^D

All 458

Scale: 3" = 1 foot







MT. HOPE CEMETERY, PLOT RECORD RANGE SECTION } **M** LOT NO. **470**

Form 1

N

John Zeeveld
ALL. 470
PERPETUAL CONTRACT.

Frank Meulendyke R.B. 11-10-20	Peter Plass 1884
Anna M Zeeveld 1892	Jennie Plass 1887
John Zeeveld 1885	Eliz Zeeveld 1869

20'

Jas Van De Plassche
5-13-1887

W E

Heads West *S. Zeeveld*

S

Scale - 5" = 1 foot

MT. HOPE CEMETERY, PLOT RECORD

RANGE }
SECTION }

M

LOT NO.

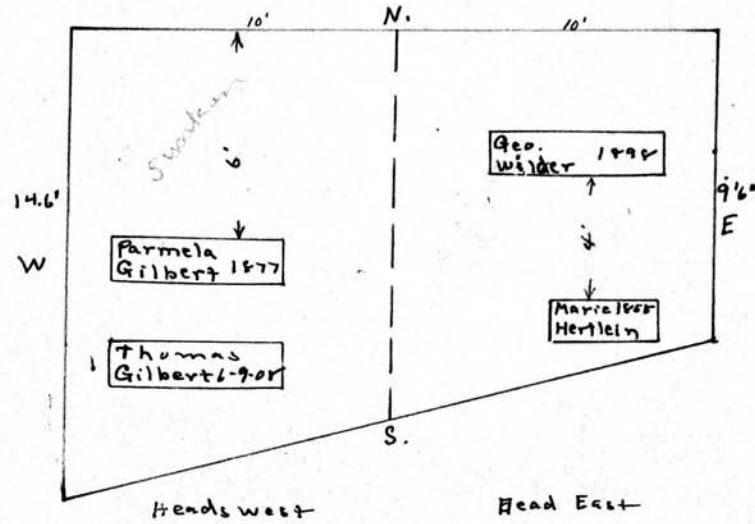
471

Form 1

Thomas Gilbert^D Geo Wilder^G

W Pt

E Pt



Scale: 6 Ft. = 1 Inch

MT. HOPE CEMETERY, PLOT RECORD

RANGE } SECTION }

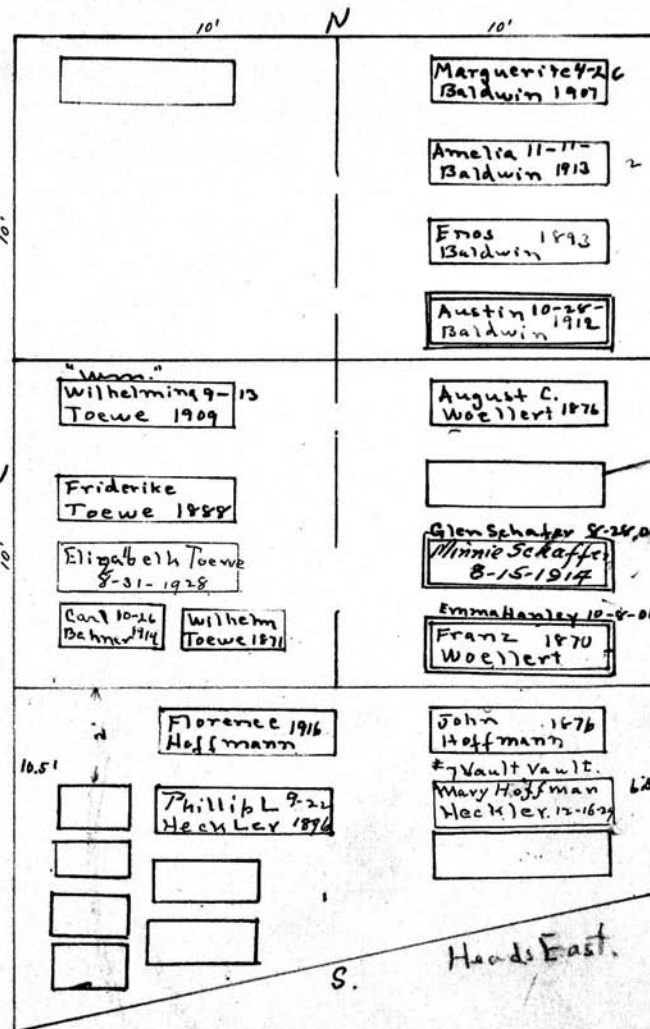
M

LOT NO.

472-473-474 ✓

Form 1

Joseph Corbin^o Enos Baldwin^o
W pt 474 E. pt 474



Fred'k Toewe^o
W 1/2 of 473

Mary Woellert^o
August C. wallert
E 1/2 of 473.
Heads East

John Hoffmann^{FO}
All 472

Scale - 5" = 1 foot

Form 1

MT. HOPE CEMETERY, PLOT RECORD

RANGE SECTION } M

LOT NO. 475

N

Jane Costello^o West $\frac{1}{2}$

James R Bates⁶ East $\frac{1}{2}$

20'

	Jas R. Bates 11-15-1920
	Elizabeth Bates 4-24-1926
	9 2 small ones
	JOHN H. BATES 2-21-1887 1 YR OLD

W

E

S

Scale 5" Pr-1 inch

MT. HOPE CEMETERY, PLOT RECORD

RANGE }
SECTION }

M

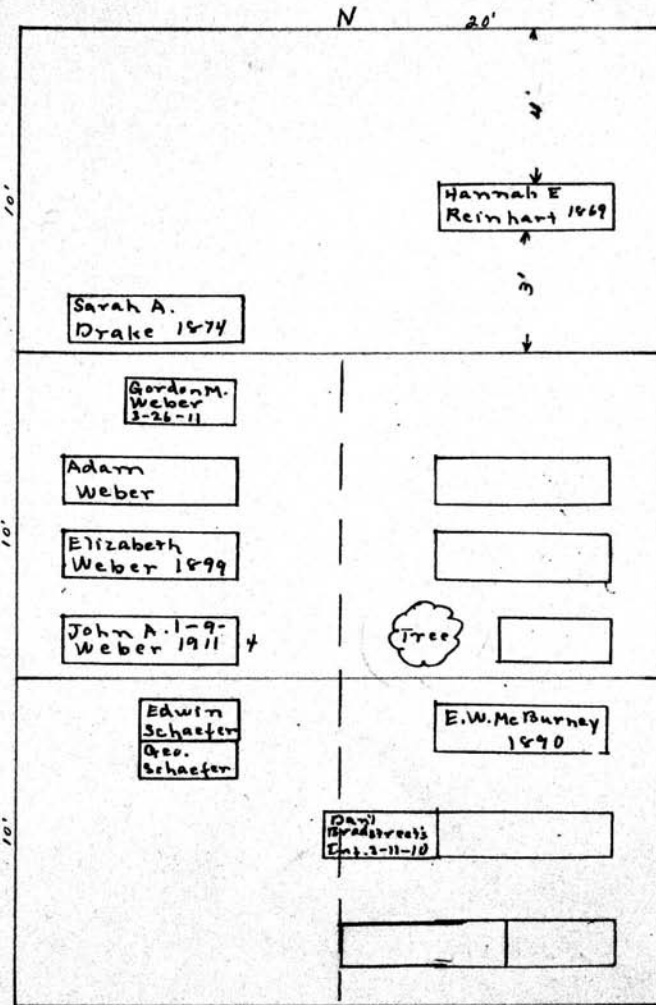
LOT NO.

476-477-478

Form 1

A. Reinhart

A 1/2 478



John A. Weber
W 1/2 477

1899
MARY J. PATTERSON
Geo. R. Patterson
E 1/2 477

W. Phebe Lippi - E. W. McBurney
W 1/2 476 E 1/2 476

Scale - 3" = 1 foot

MT. HOPE CEMETERY, PLOT RECORD

RANGE } SECTION }

M

LOT NO. 479-480-481

Form 1

David Cooper

Edward Jones

W 1/2 481

E 1/2 481

Heads west 10' N 10'

John R 9-18-
Cooper 1889

B. B. 11-5-09
Jemima
Cooper 1897

Nellie Cooper
2-24-1942

THOMAS COOPER
2-11-44

Fille 1878
Johnston

Order on File

Lydia D. 9-23-40
Woodward

Rose M. Johnston

R. E. Stewart

W 1/2 480

E 1/2 480
Heads East

Rebecca E.
Stewart 1903

Clara 1869
Stewart

Emma
Houper 1898

A. Blackman

Nellie 1893
Bennett

Frank 10-10
Bennett 09

Fannie Prestage

Nellie Bennett

W 1/2 479

E 1/2 479

Scale - 5 Ft. - 1 Inch

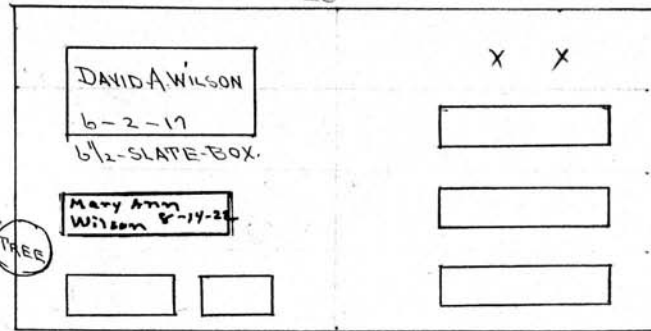
MT. HOPE CEMETERY, PLOT RECORD

RANGE SECTION } M

LOT NO. 482

Form 1

DAVID A. WILSON. 0



Scale: 5 Ft. - 1 Inch.

MT. HOPE CEMETERY, PLOT RECORD

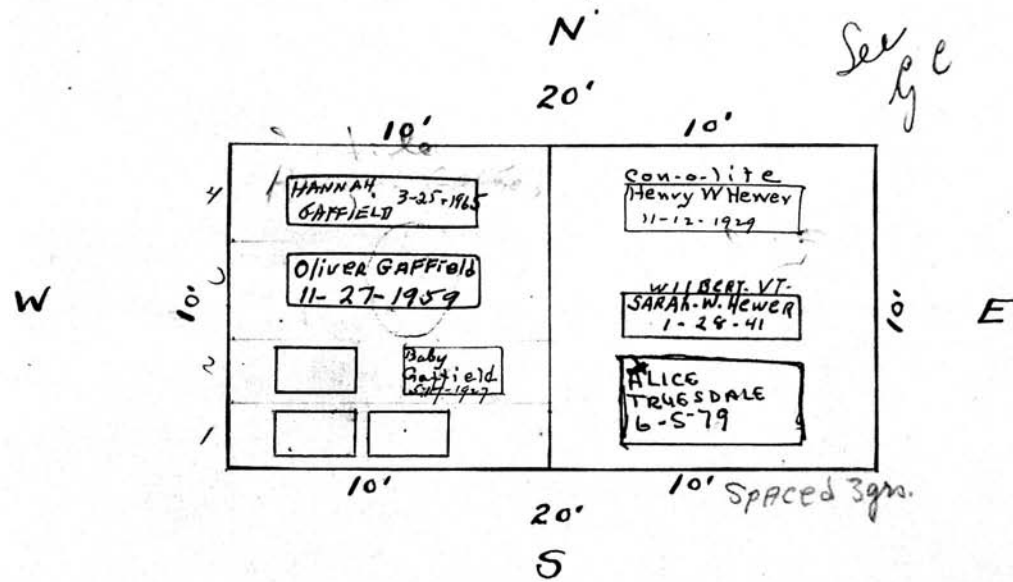
RANGE SECTION } M

LOT NO. 483

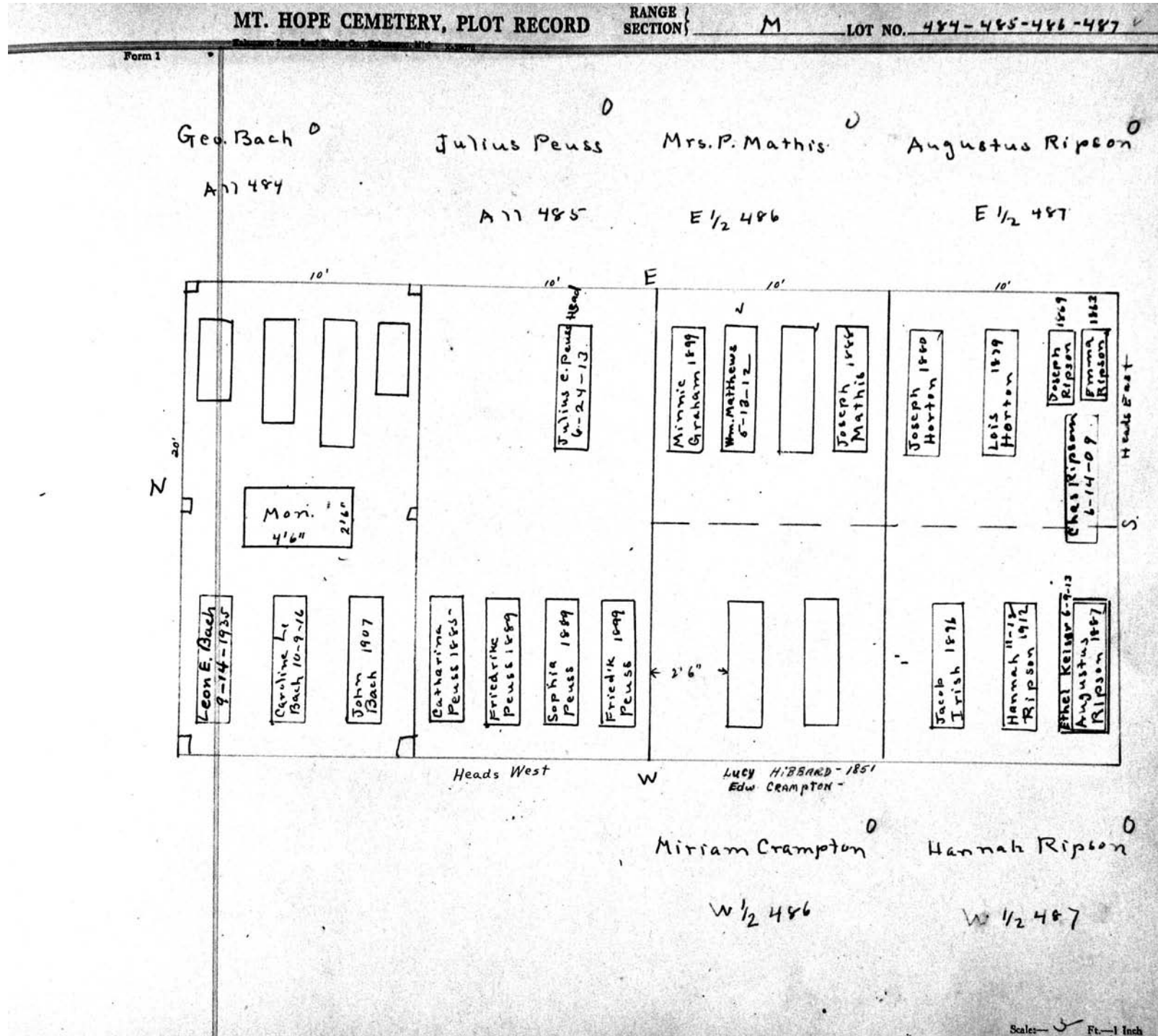
Form 1

Joseph Wilkins
West 1/2-483-M

Henry W. Hewer
East 1/2-483-M



Scale - 5 Ft. = 1 Inch.



MT. HOPE CEMETERY, PLOT RECORD

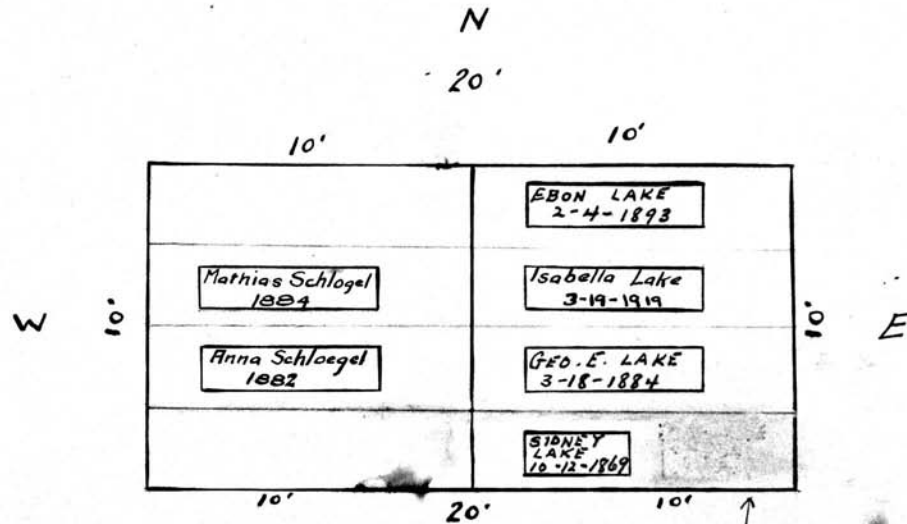
RANGE } M
SECTION }

LOT NO. 488

Form 1

Mathias Schloegel
West - 1/2 - 488 - M
PERPETUAL CONTRACT.

Eben Lake
East - 1/2 - 488 - M



↑
S ASHES OF WM S. LAKE 4-12-41
MOVED TO S. GR. 106 R-327 BB
R.B. 11-28-56

Scale: 5 Ft. = 1 Inch.

MT. HOPE CEMETERY, PLOT RECORD

RANGE } SECTION }

M

LOT NO.

489-490-491

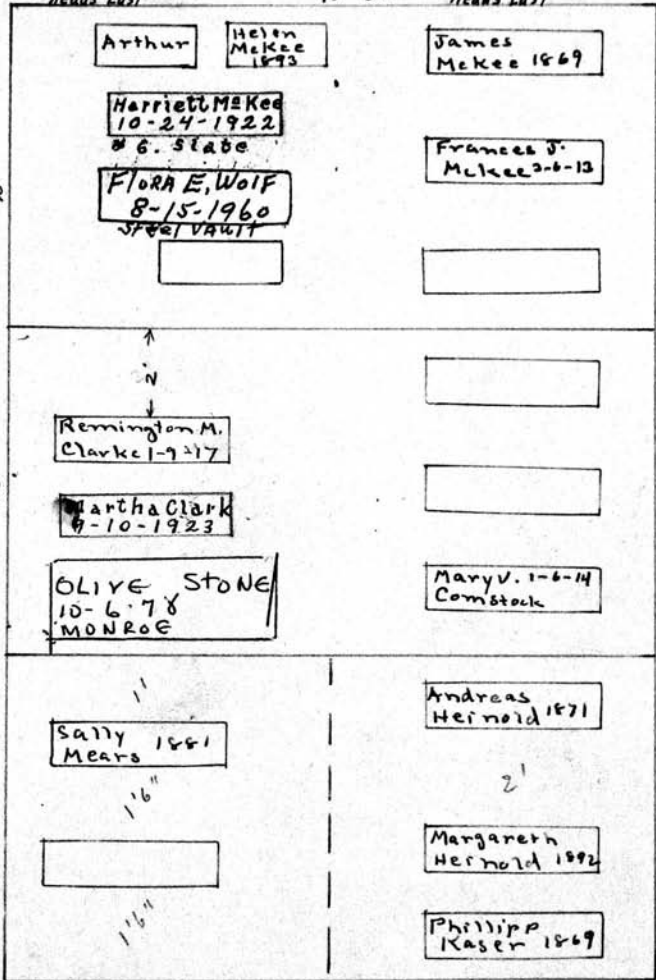
Form 1

James McKee D

All 489 and 490

Heads East N 20' Heads East

~~James S. McKee~~
2/18/1860



Lot 489

Robert McKee
9/22/1897

Elizabeth Danlony
1874

E
MARY E. McKee
Lot 490
2/13/1880

Lot 491

William J.
McKee
8/14/1855

Margaret Munger - Margaret HeinoId

W 1/2 491

E 1/2 491

Scale - 5 Ft. = 1 Inch

MT. HOPE CEMETERY, PLOT RECORD

RANGE }
SECTION }

M

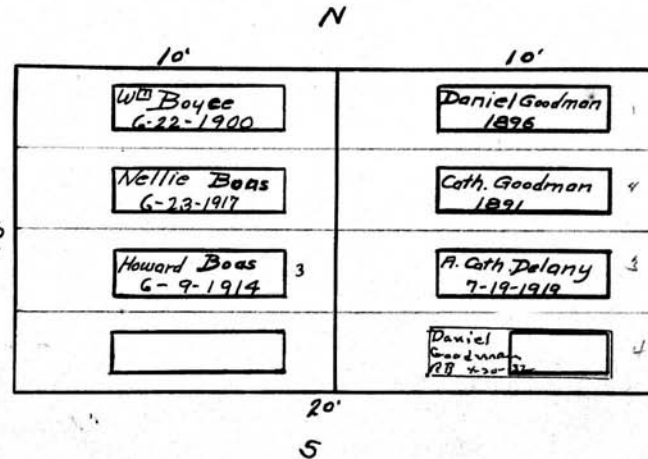
LOT NO.

492

Form 1

Nellie Scott
West 1/2

Daniel Goodman
East 1/2



Note.
All Heads
are East.

Scale: 5 Ft. = 1 Inch.

MT. HOPE CEMETERY, PLOT RECORD

RANGE SECTION

M

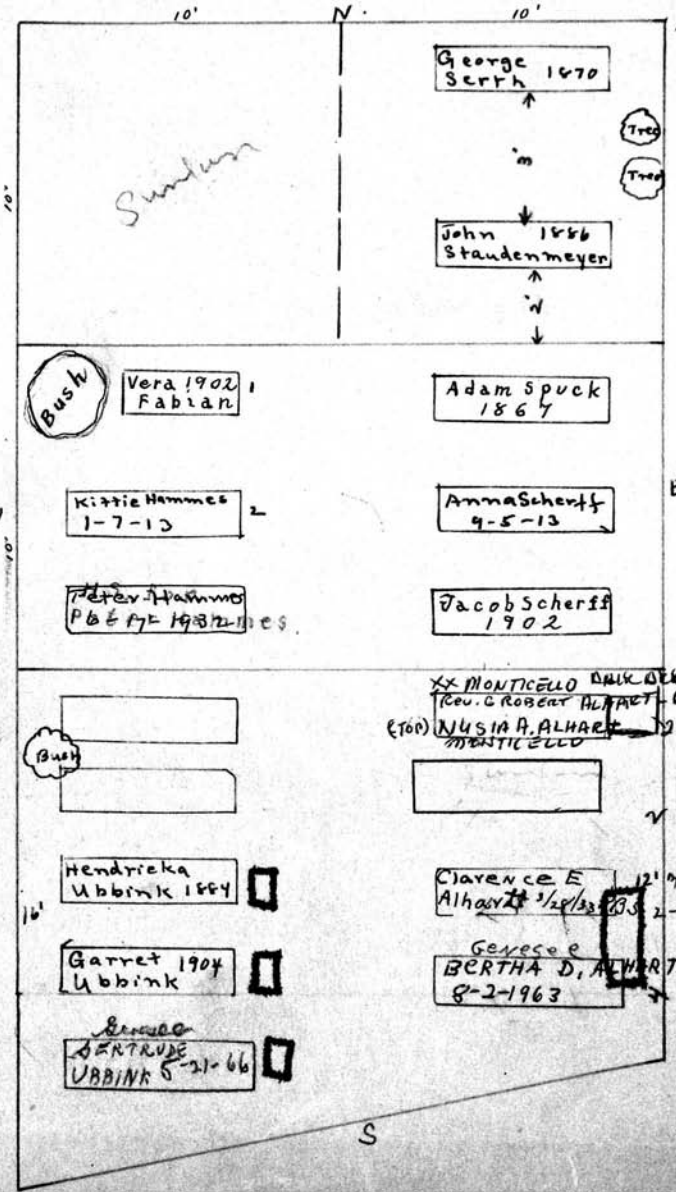
LOT NO.

493-494-495

Form 1

Peter Fiesler 0
W 1/2 493

Mary Serth 0
E 1/2 493



Jacob Scherff
All. 494

See gc

John Pike
All. 495

Scale 5 Ft. = 1 Inch

MT. HOPE CEMETERY, PLOT RECORD

RANGE SECTION

M

LOT NO.

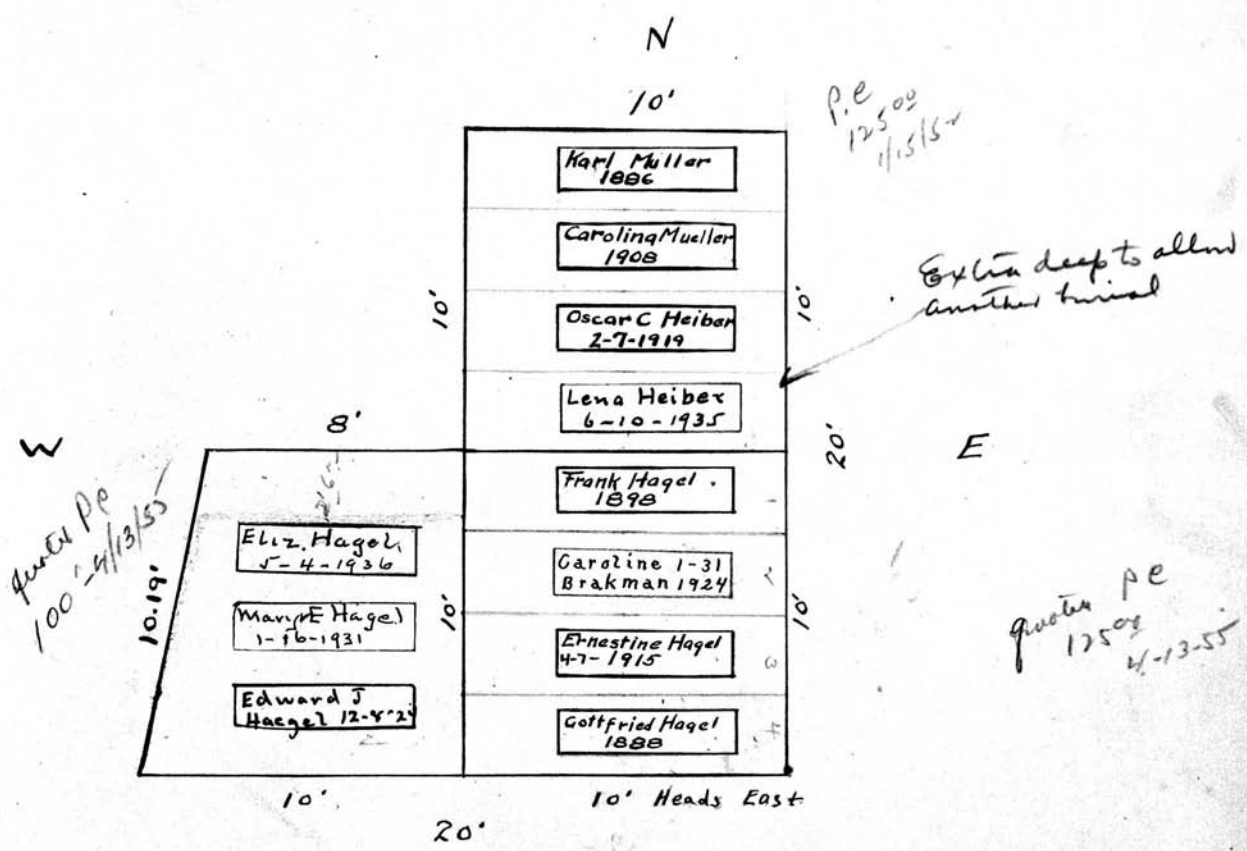
497

and 497 1/2

Form 1

Lena Miller

N.E. 1/2 - 497 - M



Edward J Haegel ^{0 S}

All - 497 1/2 - M

Ernestine Haegle [#]

S.W. 1/2 - 497 - M

Scale - 5 Ft. - 1 Inch.

MT. HOPE CEMETERY, PLOT RECORD

RANGE }
SECTION }

M

LOT NO.

498 - 498 1/2 - 499

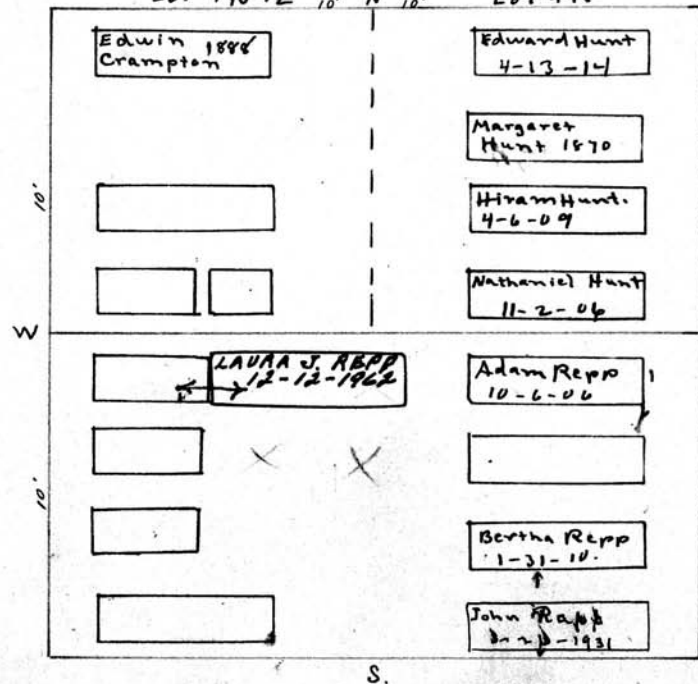
Form 1

Sarah Hunt ⁰

A 17 498 - 498 1/2

Heads East

Lot 498 1/2 10' N 10' Lot 498



o Ho Jalbrecht
3/13/1887
70 years old

Note:-

Adam Repp Repp is the right spelling

A 11 499

Scale: 5 Ft. = 1 Inch

MT. HOPE CEMETERY, PLOT RECORD

RANGE / SECTION

M

LOT NO.

500

Form 1

The dead for this lot is in the hands of people who are not direct heirs of Geo B & Carlos Smith.

Go ahead

RJR
5/21/37

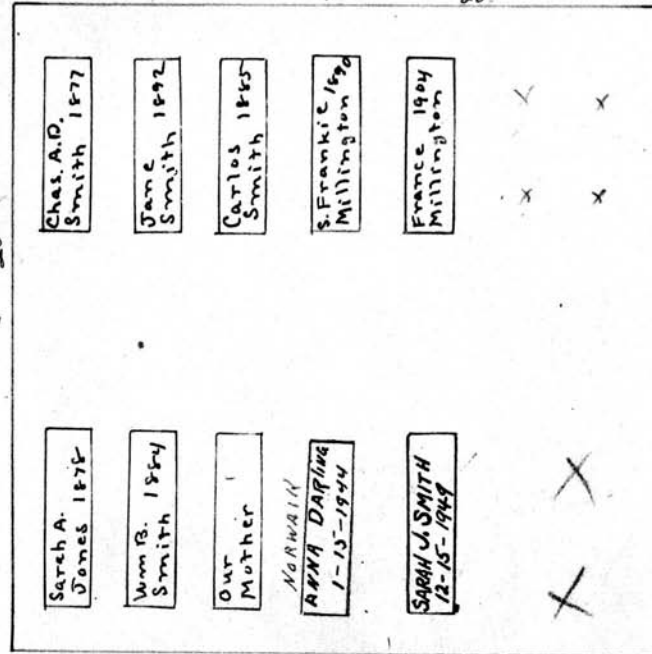
Geo. B. and Carlos Smith.

A 11

ALL Geo.

N.

20'



W 20'

E

S

Heads South

Scale: 5 Ft. = 1 Inch

MT. HOPE CEMETERY, PLOT RECORD

RANGE }
SECTION }

M

LOT NO.

501

Form 1

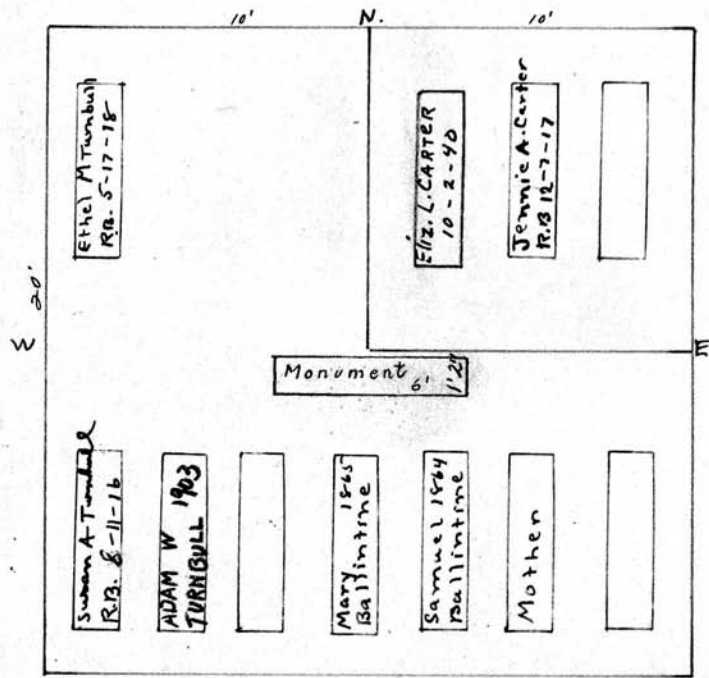
S. Anna Turnbull - Jennie Carter

Bal.

N. E 1/4

Note: -
H.S. to go on
N. end of
graves in
N. E. 1/4

See
G.C.



Heads South

S. John K. Ballintine
Margaret Ballintine 1863

Scale - 5 Ft. - 1 Inch

MT. HOPE CEMETERY, PLOT RECORD

RANGE }
SECTION }

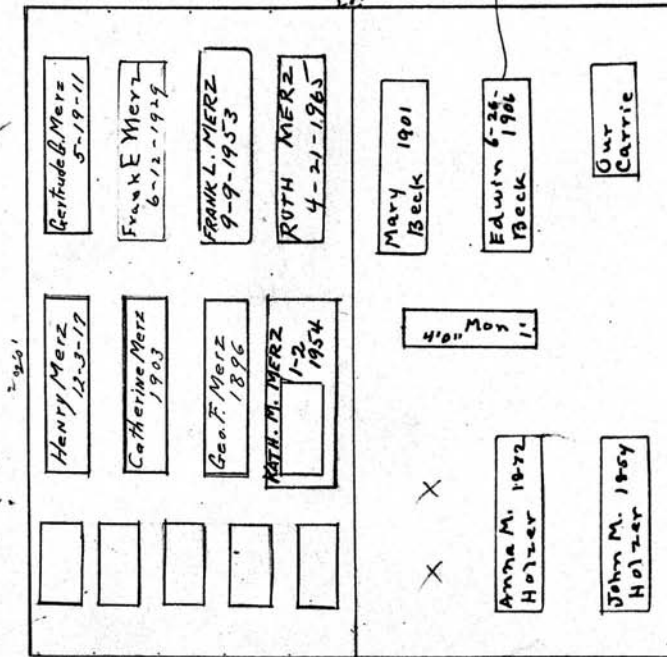
M

LOT NO. 502

Form 1

150.00
P.C.

See G.C.



2 N
1-dgn.

See G.C.

Heads South
George F. Merz

Heads South.
Edwin and Mary Beck.

W 1/2 502-M s E 1/2 M

Scale - 1" = 10'

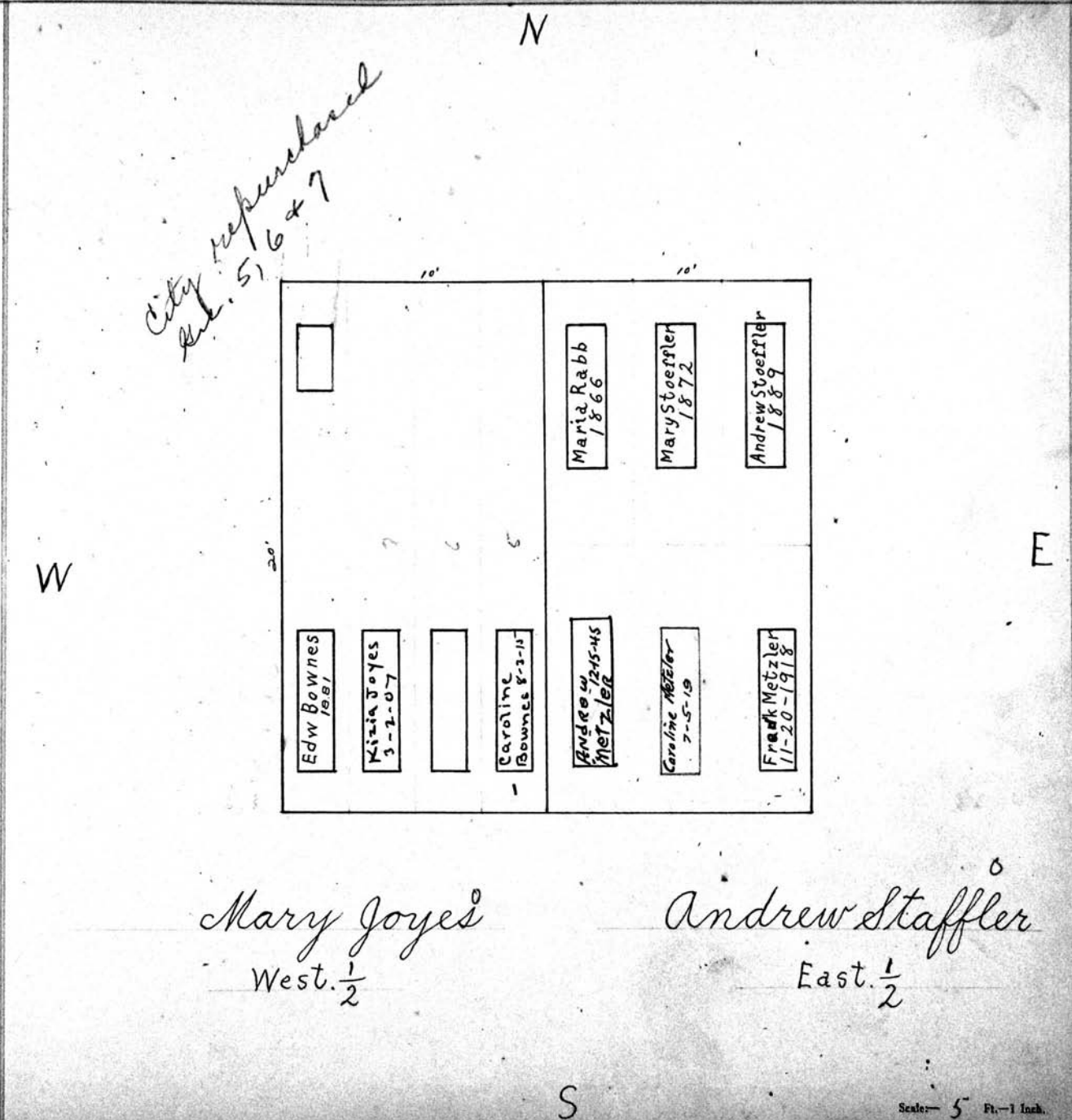
MT. HOPE CEMETERY, PLOT RECORD

RANGE }
SECTION }

M

LOT NO. 503

Form 1



MT. HOPE CEMETERY, PLOT RECORD

RANGE } M
SECTION } 504

LOT NO. 504

Form 1

Louis Konig ⁰

N 1/3

N 20'

	Chas. King 7-22-24	Mimmie Koenig 1906	Louis King 1900 3-16-1923	Louis King 1-3-20
W	E			
E 20'				
	Wm. Saller 1897	Emma Saller 1896	Charlotte Gabel 1914	Jacob Gabel 1893
	Amie Gabel 1876	Tree		
	S 20'			

Jacob Gabal ⁰

S 1/2

Scale - 5 Ft. = 1 Inch.

MT. HOPE CEMETERY, PLOT RECORD

RANGE }
SECTION }

M

LOT NO.

505

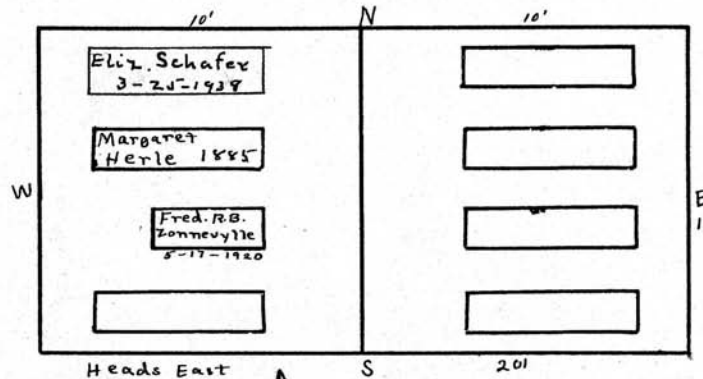
Form 1

Maggie Herle O

Robert Stewart O

W 1/2

E 1/2



Valentine Herle June 25-1865
 John Herle - May 23-1878
 Buried on this lot

Scale: 5 Ft. = 1 Inch.

MT. HOPE CEMETERY, PLOT RECORD

RANGE } SECTION } M LOT NO. 506-507-508-509

Form 1

Chas Stedman^o Michael Kall^o Rudolph Widmen^o Mary Ryan^o

E 1/2 506 E 1/2 507 A 1/2 508 E 1/2 509

The diagram shows a grid of plots with the following details:

- Plot E 1/2 506:** Contains graves for Chas. 6-2-22 Stedman, L. J. M. 8-6 Stedman, Milla, Isaac Hillis 1817, W. G. McBurney 1871, Mary A. 1863 McBurney, and Isabella McBurney 1849.
- Plot E 1/2 507:** Contains graves for Samuel Ely 1893, Delia A. Ely 1871, and Emily Ely 2-2-16.
- Plot A 1/2 508:** Contains graves for Gladys Widmer 4-4-1921, FATH. P. WIDMER 11-13-1954, and Rudolph Widmer 1895. A tree is marked in the upper right corner.
- Plot E 1/2 509:** Contains graves for Mrs. Sprague and Isaac Sprague 8-2-1876.

Directions: Heads East, Heads West, W, S, N, E.

Scale: 5 Ft. - 1 Inch

MT. HOPE CEMETERY, PLOT RECORD

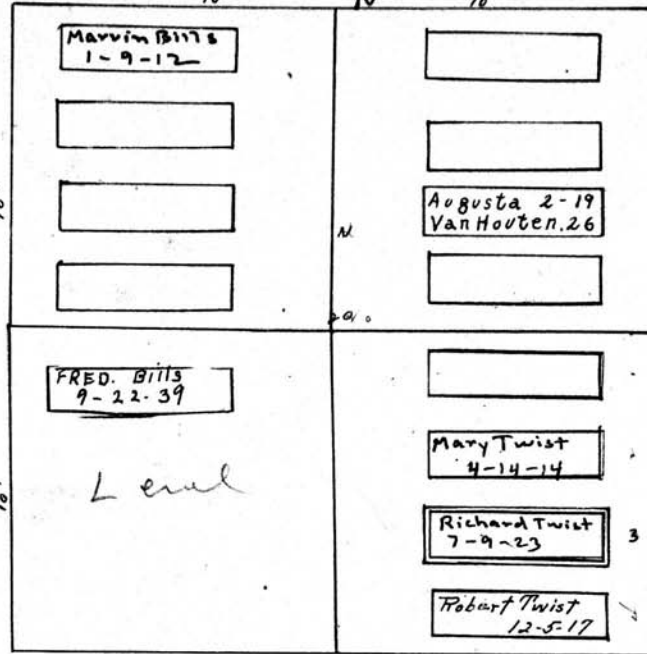
RANGE SECTION

M LOT NO. 510-511

Form 1

Caroline Bills⁰
W 1/2 510.
10'

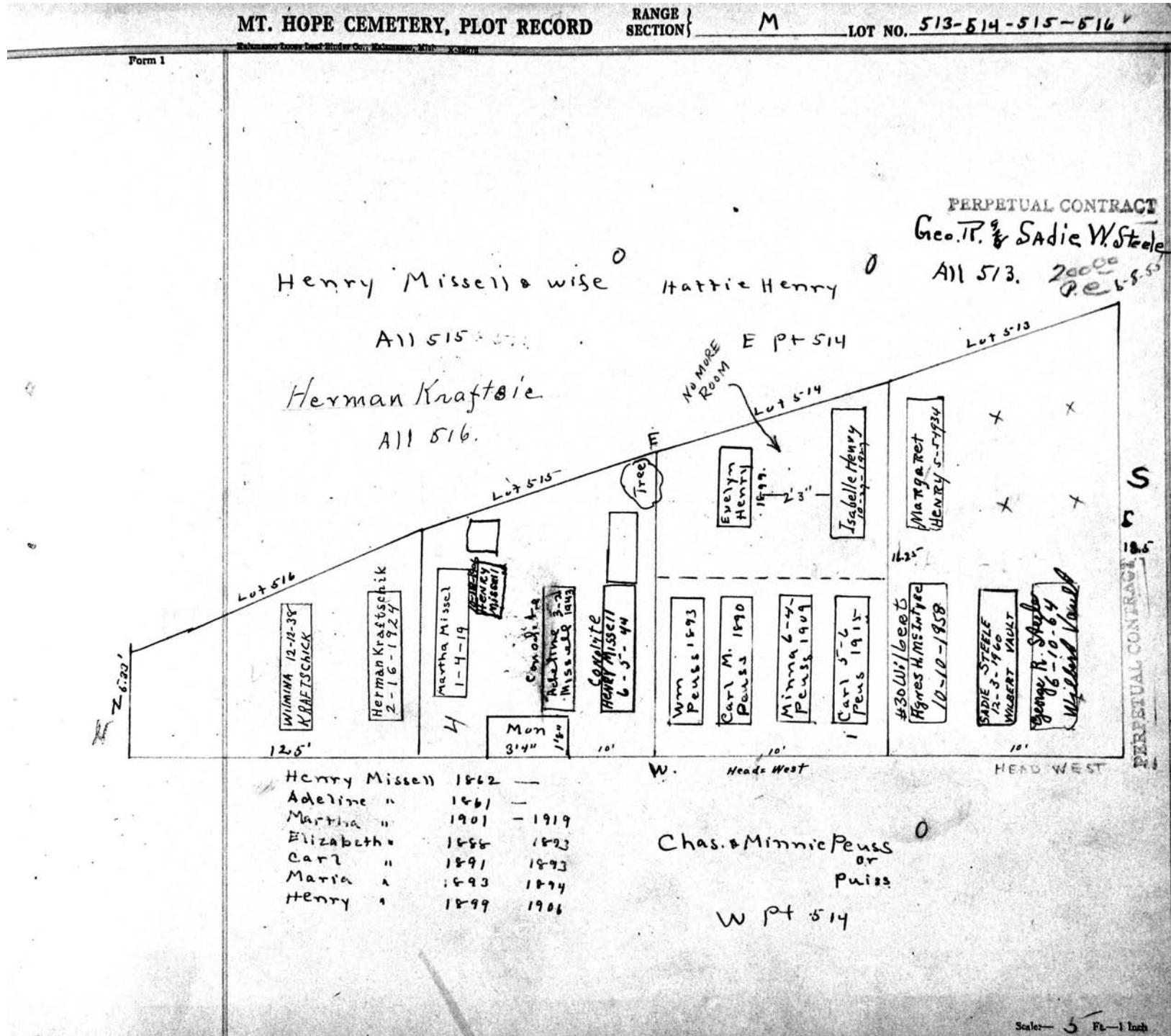
A. and J. Van Houten⁰
E 1/2 510.
10'



Caroline Bills⁰
W 1/2 511

Richard Twist⁰
E 1/2-511-M.

Scale: 5' Ft. = 1 Inch.



MT. HOPE CEMETERY, PLOT RECORD

RANGE SECTION

M

LOT NO.

517-518

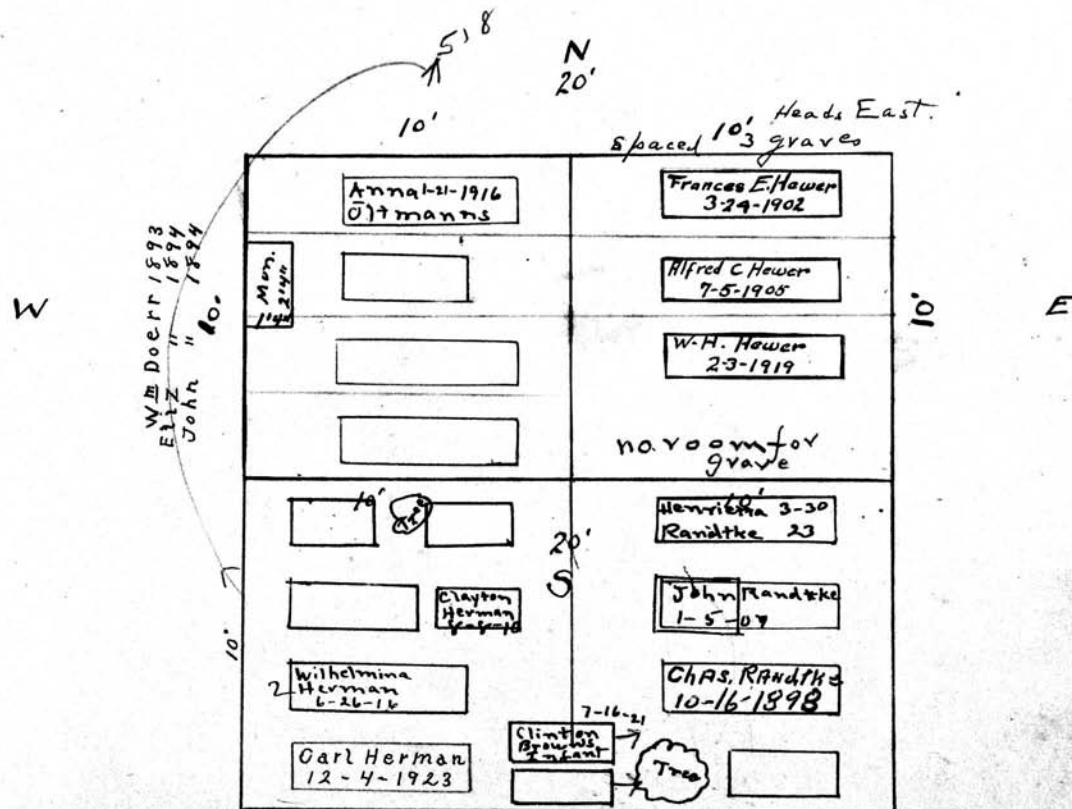
Form 1

Elizabeth Doerr 0

West 1/2-517-M

Francis E. Hower #

East 1/2-517-M



W.E. Doerr 1893
Eliza " 1894
John " 1894

Karl Hermann 0

W 1/2 518

John Randtke 0

E 1/2 518

Scale 5 Ft. = 1 Inch

MT. HOPE CEMETERY, PLOT RECORD

RANGE SECTION } M

LOT NO. 519 ✓

Form 1

N

Louis Nowack

ALL 519

20'

Arthur Nowack 12-8-06	Louis Nowack 5-4-1915
Conelita Louis Nowack 9-4-1935	Matilda Nowack 6-27-1915
Fredericka 1909 Nowack	STEE WILLIAM J. NOWACK 2-1-39
Henrietta 1885 Nowack	Conelita Lina W. 49ix 5-6-46
Gustave Nowack 1893	

W

12'8"

E

S

Scale: 5" = 1 Inch

MT. HOPE CEMETERY, PLOT RECORD

RANGE }
SECTION }

M

LOT NO. 520

Form 1

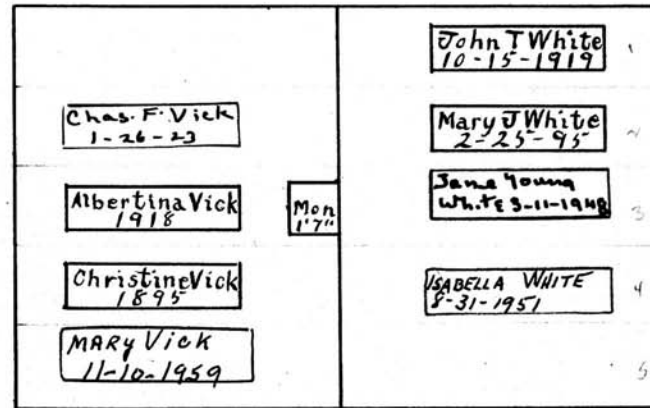
N

Charles Vick^o
West. $\frac{1}{2}$

John T. White, Sr.
East. $\frac{1}{2}$

W

E



20'

12'4"

S

Scale: 5" Ft. = 1 Inch.

MT. HOPE CEMETERY, PLOT RECORD

RANGE } SECTION } M LOT NO. 521

Form 1

See file

N. 20'

Valentine 3-20 Fromm 1909	Geo H. 12-21-30 Glasgow 1898
Geo. F. Fromm 1893	Anna Glasgow 1920
Elizabeth Fromm 1902	LELAND O. Wheeler 5-22-44
Valentin Fromm 1897	

Heads west Heads East

Elizabeth Fromm Anna. Glasgow

W 1/2 E 1/2

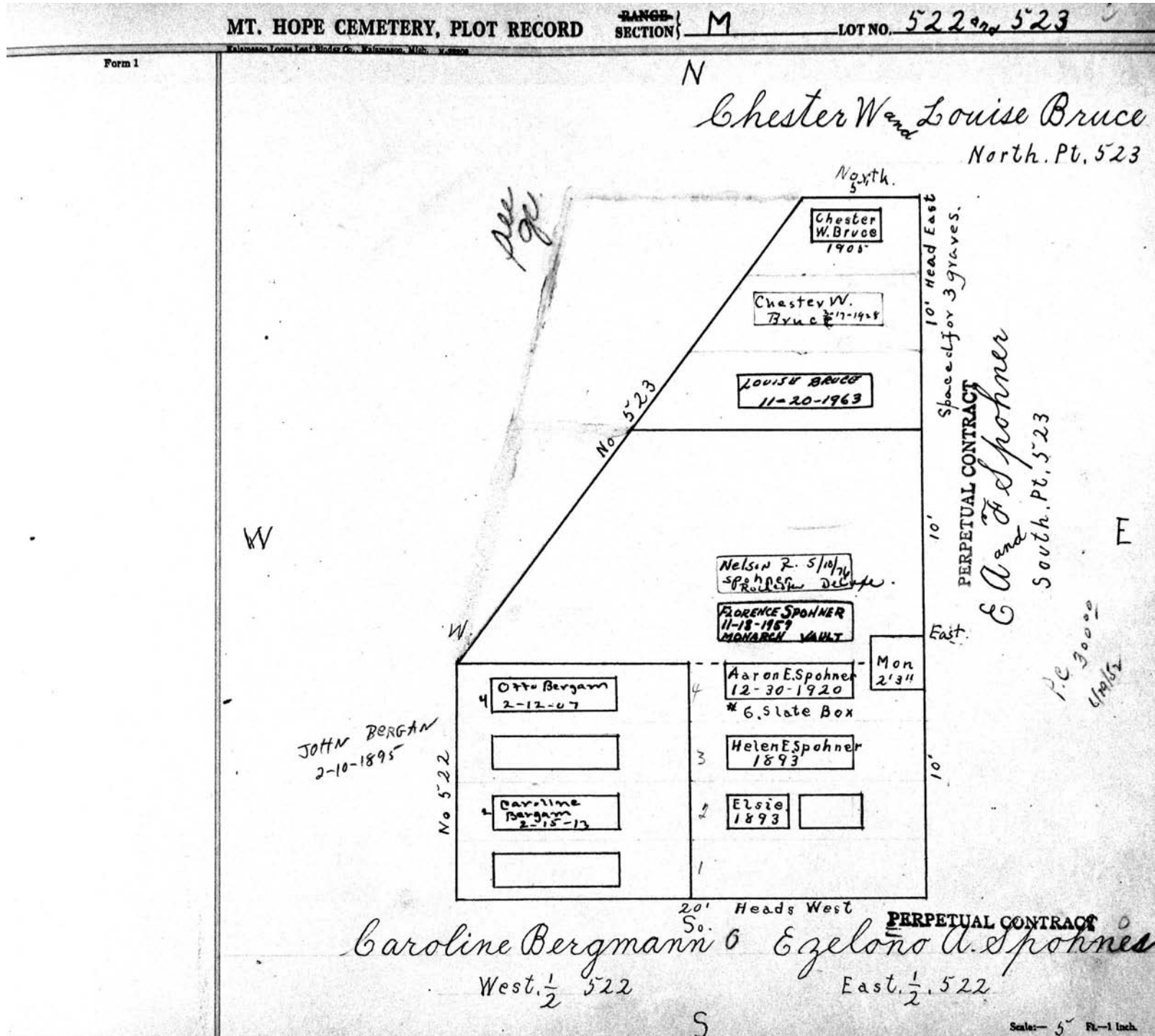
10'

Dug x x Deep to allow another on top

on 2/21/03:
A call from Robert Wheeler, son of Leland, - Robert will be full burial on top of father - His mother was cremated & her Ashes will go into a slot of Robert

See file

Scale - 5 Ft. - 1 Inch



MT. HOPE CEMETERY, PLOT RECORD

RANGE } SECTION } M LOT NO. 524-525

Form 1

Philip Kleinhammer John & C. Himmer Edward Bock
PERPETUAL CONTRACT

E. 1/2 of 524 N 1/2 525 S 1/2 of 525

10'	10'	20'	10'	10'
ANNFELDT KLEINHAMMER	E. Philip 7-12-63 Kleinhammer	Sophia M. 6-12-14 Kleinhammer	EMMA FEIGT 2-27-1885 F.R. 3-22-1885	Arthur Kleinhammer 2-3-07
INFANT KLEINHAMMER 10-31-1899	Fred 1892 Kleinhammer CHAS. KLEINHAMMER 1-25-1885	John 1888 Kleinhammer	John 1910 Himmer 24	Caroline 3-17 Himmer 1912
1 Frederick J. J. Burkhardt 11-27- 8 State Vault	2 Caroline 1906 Burkhardt	3 Mary 1904 Burkhardt	4 Sophie 6-12-65 BURKHARDT	5 Caroline Burkhardt Gottlieb Christina "
6 Gottlieb J. Maier 1898	7 Conolite Wm. Himmer 5-19-1951	8 Edward H. Bock 12-3-1956 CONOLITE VAULT	9 Grace F. Bock 15-11-1960 BURKHARDT VAULT	10 Olvie Bock 1901
W.	E.	W.	E.	S. Heads East

Fred & Caroline Burkhardt

W 1/2 524

Scale 5 Feet

MT. HOPE CEMETERY, PLOT RECORD

RANGE }
SECTION }

M

LOT NO.

526

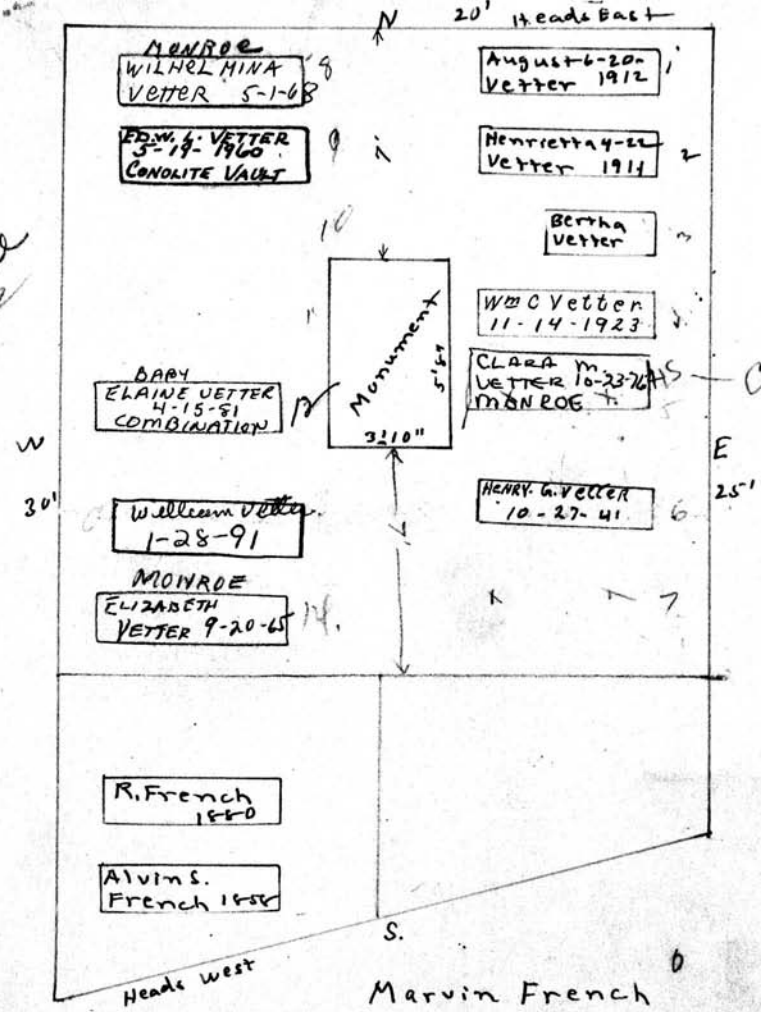
Form 1

August 9th Henrietta Vetter

N.P.T.
PERPETUAL CONTRACT

~~2500.00~~
750.00
8.00
5-17-60
7-5-60

Beed
Stoken
Be Careful



Scale: 5 Ft. = 1 Inch

MT. HOPE CEMETERY, PLOT RECORD

RANGE }
SECTION }

M

LOT NO.

527

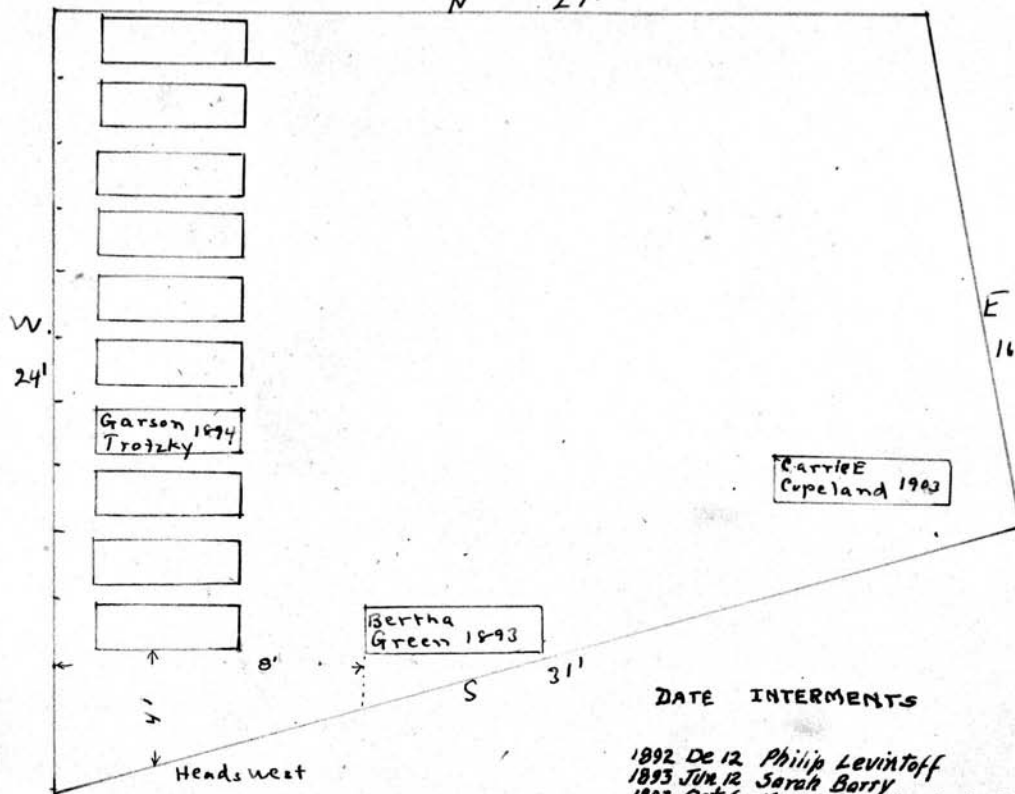
Form 1

Cong. of Chesed Shel Ames⁰

All

See G.C.

N 27'



DATE INTERMENTS

AGE

DATE	INTERMENTS	AGE
		Y-M-D
1892 Dec 12	Philip LevinToff	2-6-0
1893 Jun 12	Sarah Barry	0-0-7
1893 Oct 6	Meyer Greenberg's Inft	0-0-0
1893 Dec 17	Rosa Himan	60-0-0
1894 Jan 7	Lelia Schneider	1-8-0
1894 Jan 7	Zeslo & Isaac Becker's Inft	0-0-0
1894 Feb 15	Davis Goldstein	1-6-0
1894 May 17	Garson Troitzky	7-0-0
1894 July 6	Celia Levinson	1-6-0
1894 July 23	Sol & Sally Rosenberg's Inft	0-0-1
1894 Dec 18	Eva Lazarus	0-0-25
1903 Apr 5	Carrie E. Copeland	33-9-22

Scale: 3" = 1 Inch

MT. HOPE CEMETERY, PLOT RECORD

RANGE } SECTION }

M

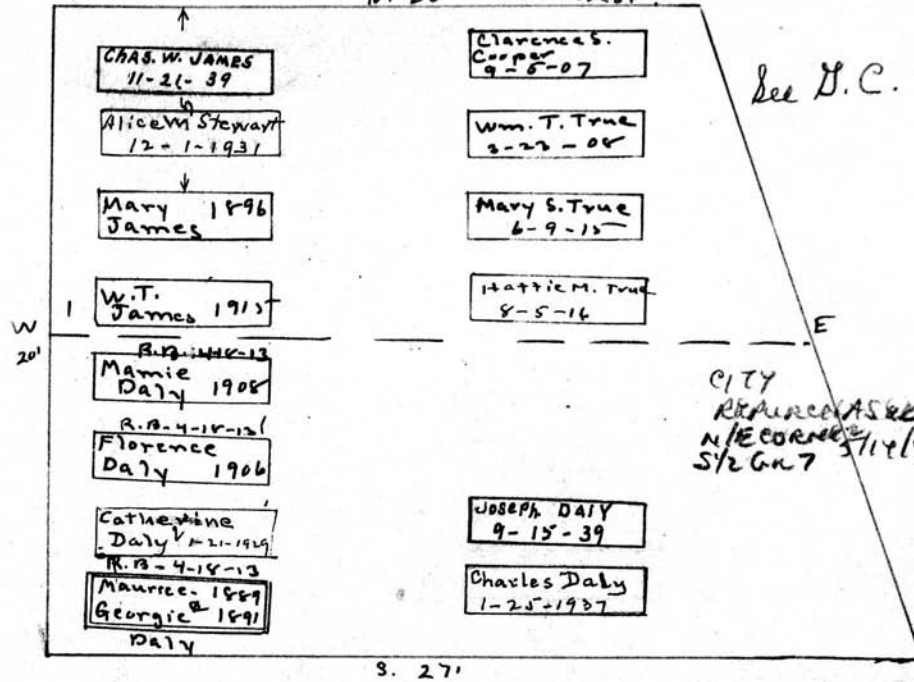
LOT NO.

528

Form 1

Wm. James O
Npt

N. 20' Head West



Catherine Daly O

Spt.

Scale - 5 Ft. = 1 Inch

MT. HOPE CEMETERY, PLOT RECORD

RANGE }
SECTION }

M

LOT NO.

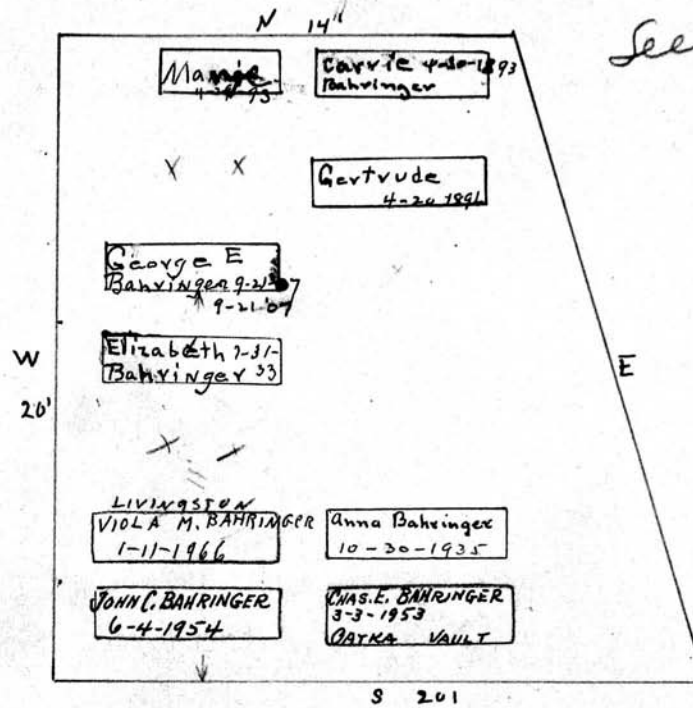
529

Form 1

D. 1/30/7

Geo. Bohringer
A11

See G.C.



Scale— 5 Ft.—1 Inch

MT. HOPE CEMETERY, PLOT RECORD

RANGE }
SECTION }

M

LOT NO. 530-531

Form 1

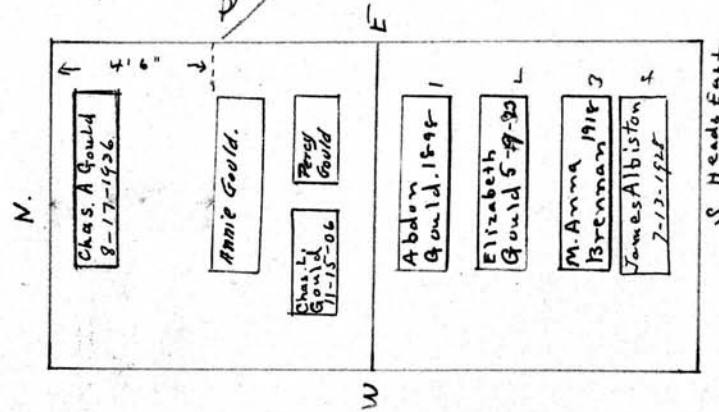
Chas. Gould. 0

Elizabeth Gould 0

A 11 530

See E.C.

A 11 531



Scale: 5 Ft. = 1 Inch