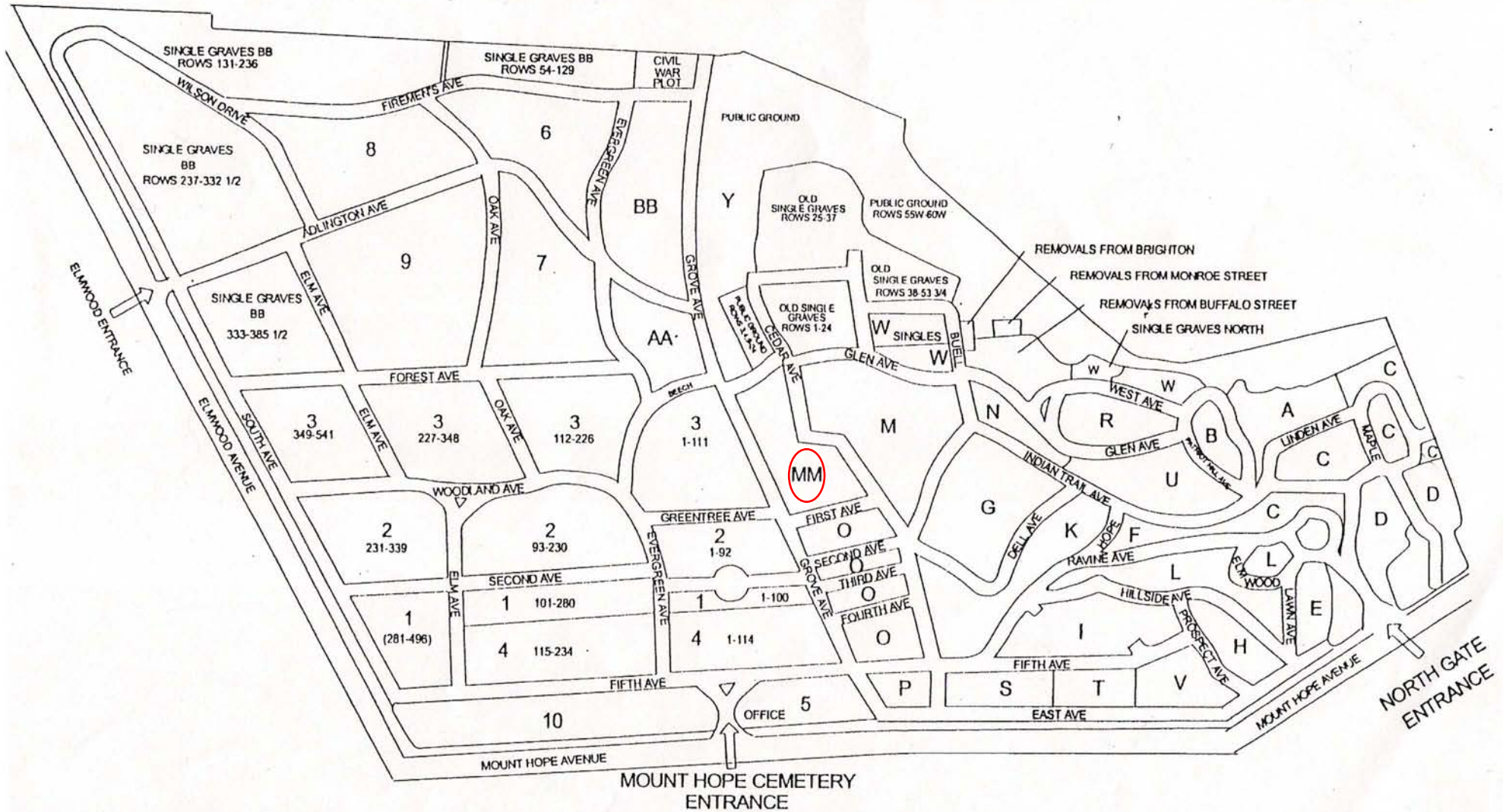


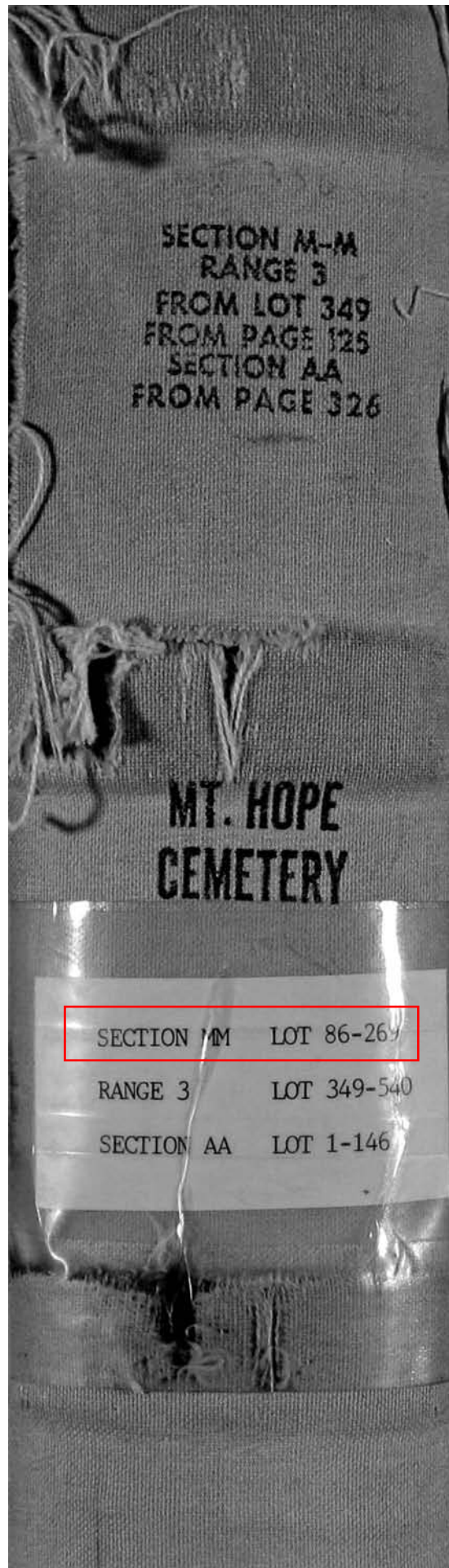


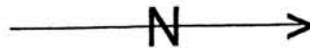
MOUNT HOPE CEMETERY

1133 Mount Hope Avenue
Rochester, New York 14620



The Friends of Mount Hope Cemetery
Frank Gillespie, September 1999





SECTION MM

Frank Gillespie April 2000
The Friends of Mount Hope Cemetery

SECTION MM

Beginning at First and Cedar going
South on First Avenue

FIRST AVENUE SIDE

<u>LOT</u>	<u>PART</u>	<u>SURNAME</u>
85, 86	All	Strong mausoleum
87	All	Merchant monument
88	All	Wray monument
89	All	Green monument
90	E 1/2	Miner
91	All	Cutler mausoleum
92, 93	All	Hubbell mausoleum
94	W 1/2	French monument
95	All	Jones
96, 97	All	Curtis mausoleum
98, 99	All	Stein mausoleum
100	All	Stein mausoleum

Beginning at First and Grove
going West on Grove Avenue

GROVE AVENUE SIDE

<u>LOT</u>	<u>PART</u>	<u>SURNAME</u>
101	All	Burger
102	All	Stern mausoleum
103	All	Hass
104	All	Stecher mausoleum
105	S 1/2	Cohn monument
106	All	Ward
107	All	Griesheimer monument
108	All	Elston mausoleum
196	All	Baush mausoleum
197	All	Stuber mausoleum
198	All	Watson mausoleum
199	All	Lomb mausoleum
200	All	Van Hoesen monument
201	All	Loebs monument
202	All	Stern mausoleum
203	All	Zinmar monument

Beginning at Grove and Glen
going North on Glen Avenue

GLEN AVENUE

<u>LOT</u>	<u>PART</u>	<u>SURNAME</u>
204	All	Messnar monument
223	All	Townson
224	All	Schlegel monument
263	All	Kimball (5 stones)

Beginning at Cedar and First running
parallel to Cedar, staying on top
of the ridge)

CEDAR AVENUE SIDE

<u>LOT</u>	<u>PART</u>	<u>SURNAME</u>
189	All	Doty
181	All	Van Zandt monument
190	W 1/2	R. W. Bryce monument
191	W 1/2	B. & E. Damon
192	All	J. G. Popp monument
194-195	All	Williams monument
<i>(Now at curve heading south)</i>		
187	N 1/2	Ryder monument
179	All	Solomon monument
172	S pt	G. Cross
157	All	R. Schlessinger
253	All	Yost/Schaub monument
255	All	Blanchard monument
256	All	Motley monument
257	All	Steele
269	All	B. Rich
268	All	Durand monument
267	All	Robinson (3 stones)
265	All	Gordon (5 stones)

PERPETUAL CONTRACT.			PERPETUAL CONTRACT 1		
85-86 All Henry A Strong Owner.			85-86 All Henry A Strong Owner.		
1	Mausoleum	2. In catacomb in rear	1		
2	Helen P Strong	N.B. 8-31-84	2		
3			3		
4			4		
5			5		
6			6		
7			7		
8			8		
9			9		
10			10		
LOT NO. 85 RANGE SEC. MM			LOT NO. RANGE SEC.		
N					
85-86 All Henry A Strong Owner.			85-86 All Henry A Strong Owner.		
1	Minnie H Strong	2. In crypt in left aisle 6-27-1914	1		
2			2	Harriett M Strong	1. In crypt with l.c. 7-18-1914
3			3		
4			4		
5			5		
6			6		
7			7		
8			8		
9			9		
10			10		

PERPETUAL CONTRACT.
 8685 **Henry A Strong** Owner.

1	Manselina
2	Allen P. Strong 1-8-1904 2 nd up rear
3	Henry A. Strong 7-28-1919 3 rd up rear
4	Henry G. Strong 8-20-1919 3 rd up. S. side
5	Fanny A. Strong 3-5-1927 2 nd up S. side
6	Abiah C. Strong 5-24-1966 Rear Lower
7	
8	
9	
10	

as per plan
 Maria Ann Corwin 11-15-19
 Margaret E. Strong 12-5-88
 Cora Strong 4-18-37
 GERTRUDE STRONG ACHILLES 5-16-35

LOT NO. 86 RANGE SEC. **MM**

PERPETUAL CONTRACT.
 87 **George E. Merchant** Owner.

1	Francis J. French 10-15-1945
2	Eleanor M. French 9-22-1951
3	George E. Merchant 11-24-09
4	Francis S. Merchant 4/9/03
5	Gerald E. Merchant 5-5-1936
6	
7	Dorothy French 1-9-1968
8	Gene S. Merchant 5-7-1965
9	George E. Merchant 12-10-1962 made by 5-6-44. Fides
10	Alfred H. Ely 4-30-1934 - Ashes
11	Francis S. Ely 9-6-25
12	Gerald D. Ely 3-30-06

LOT NO. 87 RANGE SEC. **MM**

Strong Mausoleum
 15' 9" x 5' 0"

Merchant

WALK

Size of Crypts on sides
 7' 4" Long
 2' 3" Wide
 2' 1" High

Walls 6-6"

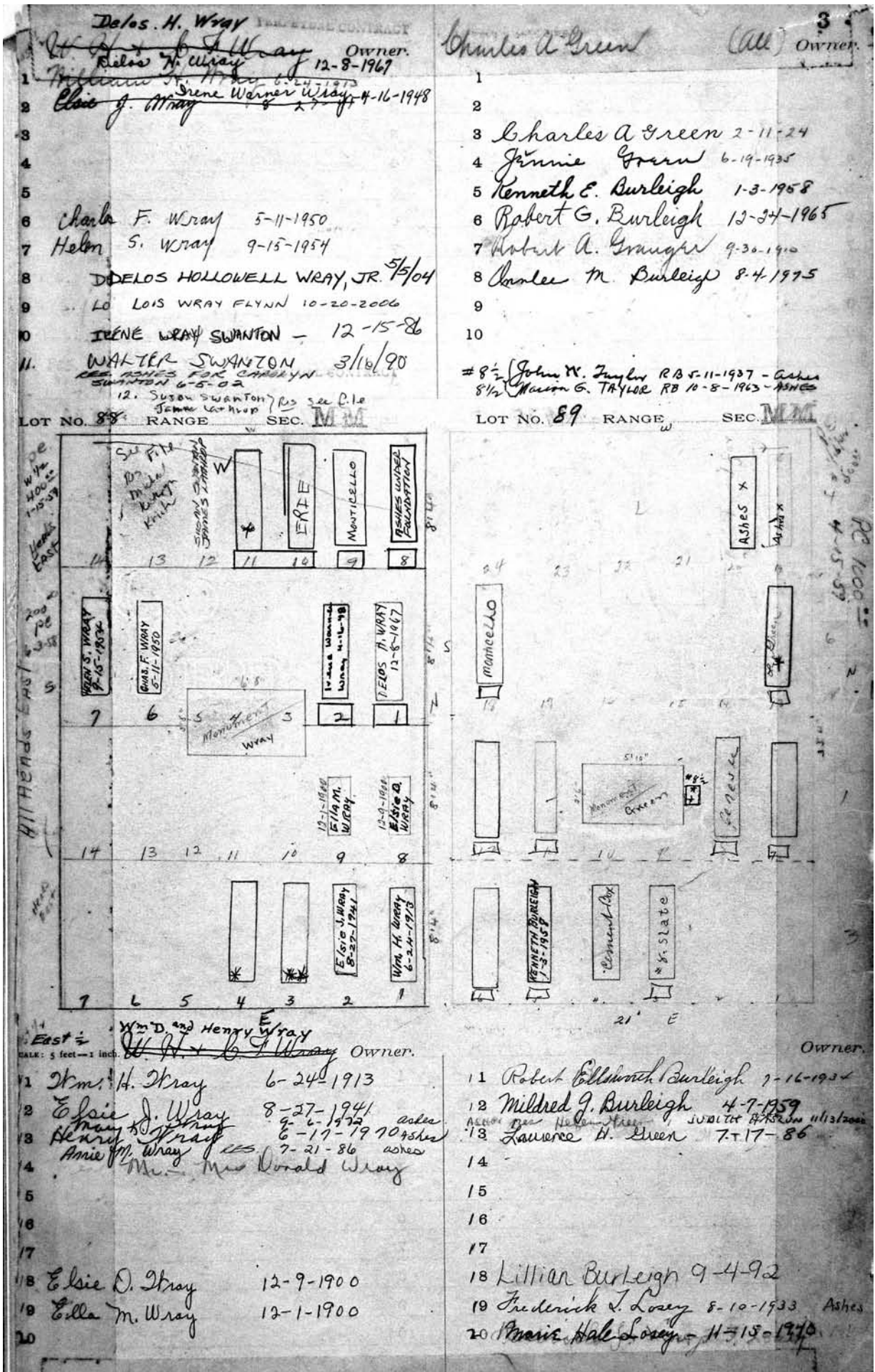
16.8
 21.5
 350°
 90°
 1451

PERPETUAL CONTRACT.
 8685 **Henry A. Strong** Owner.

1	William A. Strong 6-27-14 2 nd Crypt up South side
2	Samuel W. Strong 7-10-14 2 nd up North side
3	Augustus H. Strong 12-5-1921 3 rd up North side
4	Marjorie Hall Strong 9-3-75 Lower North
5	
6	
7	
8	
9	
10	

as per plan
 Mrs. Hattie Maria Strong 11-15-1952

LOT NO. 86 RANGE SEC. **MM**



PERPETUAL CONTRACT.
West 1/2 J H Stedman Owner.

MAUSOLEUM
PERPETUAL CONT'
All James Y. Cutler Owner

1
2
3
4
5
6
7
8
9
10

Alice D W. Stedman 10-11-86
John H Stedman 10/31/10

North Side
 Top 1
 Middle 2
 Bottom 3
South Side
 Top 4
 2nd Up 5
 S. Side 6
 Bottom 6
 7
 8
 9
 10

Anna Katherine Cutler R.B. 4-29-1924
James Gold Cutler R.B. 4-28-1927 Ashes

Inside measure of Stone boxes, 7'8" x 2'8" x 2'4"

Size of crypts 7'6" x 2'5 1/2" x 2'4"

LOT NO. 90 RANGE 21 W SEC. MM.

LOT NO. 91 RANGE SEC. MM.

Special Copy
 F 1/2 inch. Edward G. Miner Owner.

Edw G. Miner R.B. 10-12-1955

1
2
3
4
5
6
7
8
9
10

HELEN MINER 8-13-1964 ASHES
Ronlet Mina. 11-15-1968 ASHES

all Walter S. Hubbell PERPETUAL CONTRACT Vault Owner.

1 BERTHA D. HUBBELL 10-2-1858 BOTTOM LEFT

2 ANNA D. Hubbell 7-24-1958 Top Crypt left

3 Gertrude Hubbell Center Crypt on left
Aide RB 8-17-05

4 Walter S. Hubbell 1-4-1932 3/10 crypt on right side head work

5 Maria De Lane Hubbell 3-4-1933 CENTER CRYPT NORTH SIDE
SIZE OF CRYPTS 6 CRYPTS.

6 7'4" LONG
2'6" WIDE
2'0" HIGH

7

8 Lyndon H Wells - 6-14-1968 Lower RT CRYPT.

9 Margout Hubbell Wells - 11-17-70 Lower RIGHT

10 HERBERT REED LEWIS 5/20/93 ASHES

S 1/2 Walter S Hubbell PERPETUAL CONTRACT Vault Owner.

1

2

3

4

5

6

7

8

9

10

MAUSOLEUM

LOT NO. 93 RANGE SEC. MM W

LOT NO. 92 RANGE SEC. MM

Hubbell

13'6"

13'6"

3'9"

PERPETUAL CONTRACT

TREE

SCALE: 5 feet - 1 inch.

Owner.

1/2 James G. Warren PERPETUAL CONTRACT Owner.

1

2

3

4

5

6

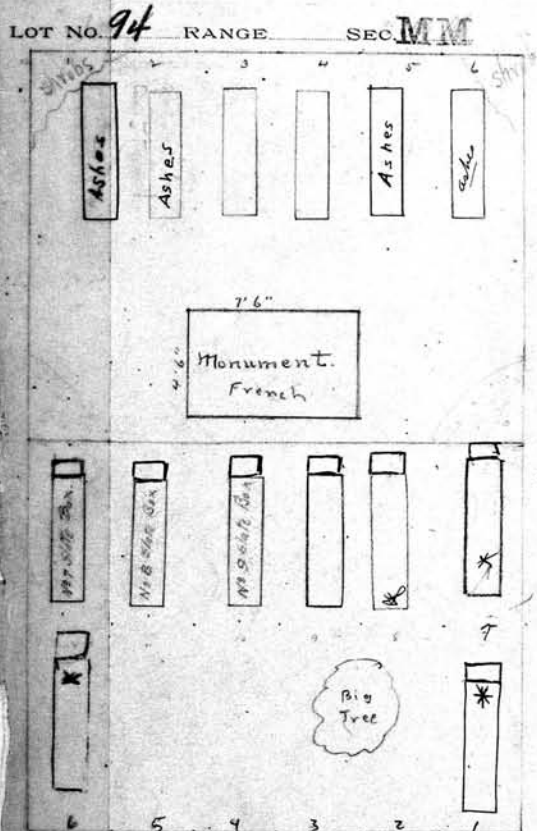
7

8

9


10

PERPETUAL CONTRACT
 Owner: *Francis X. French*
 1 Ashes Julia B. French 4-19-1957
 2 *George J. French R.B. 5-21-1927 Ashes*
 3 *Robert J. French R.B. 10-17-1941*
 4 *Francis Jackson French R.B. 1-3-1915*
 5 *Robert J. French R.B. 8-11-1926 (Ashes)*
 6 *Anna S. French 1-6-1933 R.B. 7-6-33 [ASHES]*
 7
 8
 9
 10
 Note: Space for six graves in a row

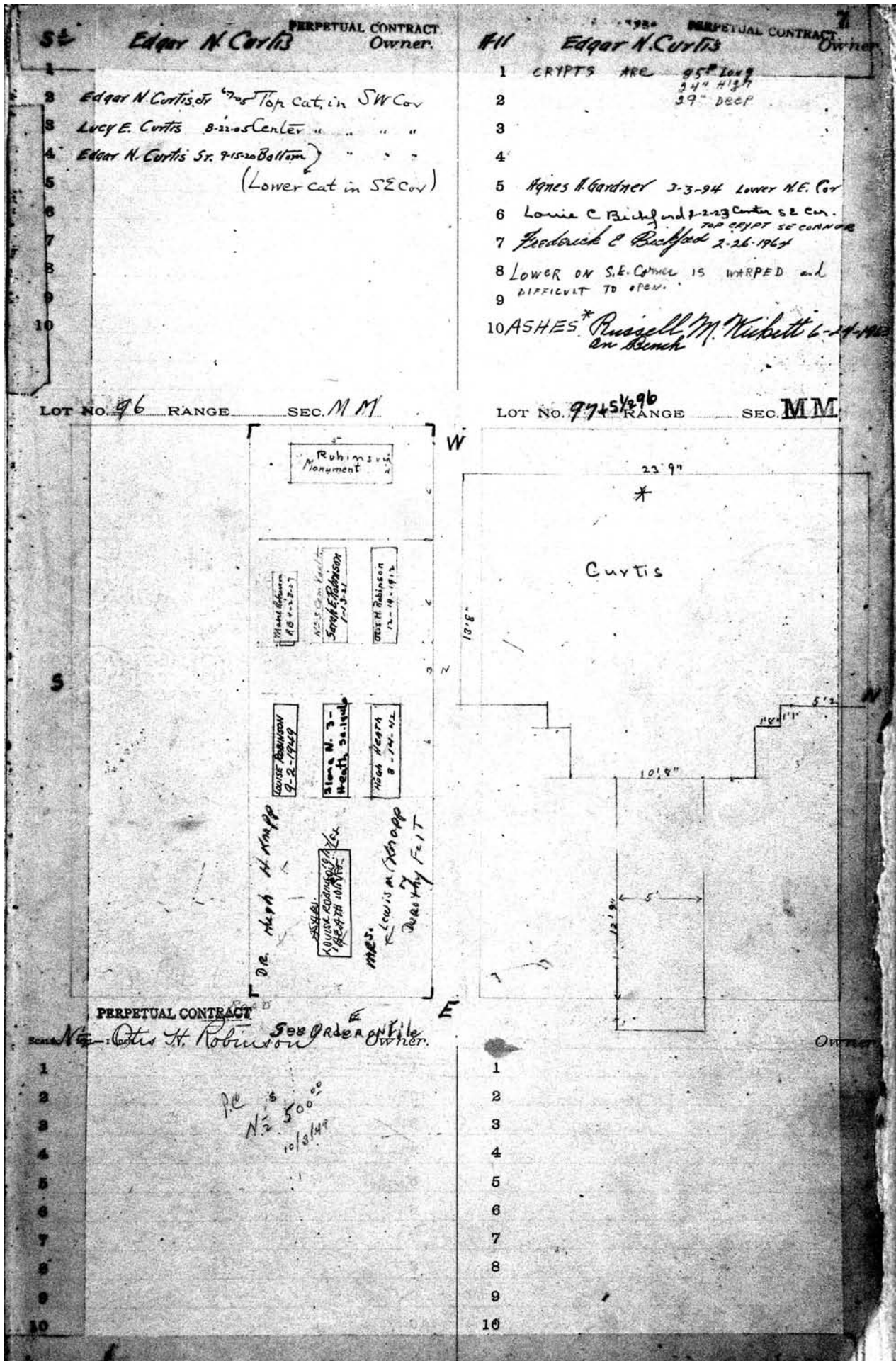


PERPETUAL CONTRACT
 Owner: *Arthur Robinson*
 East 1/2 inch. 5 feet - 3 inch.
 1 *Jane B. Ward 9-6-2007 Ashes*
 2
 3
 4
 5
 6 *RUTH BUELL HAWKINS ASHES 11-4-1993*
 7 *Henry D. Buell R.B. 9-11-1953*
 8 *Cornelia Buell 11/5/75 Ashes*
 9 *Elizabeth P. Robinson 5-23-1956*
 10 *Charles Wulford Robinson*
 11 *Jane Harold Robinson*
 12 *Arthur Robinson*

PERPETUAL CONTRACT
 Owner: *Joseph Farley*
 all *see file for burials*
 1
 2
 3 *Joseph Farley 4-12-1932*
 4 *Katharine Allen Farley 12-1-16*
 5
 6
 7
 8 *Joseph A. Farley 3-28-1956*
 9 *Rachel F. Farley 6-22-1953*
 10 *Emily Farley Johnson 5-3-78 ASHES*
 Space for 6 graves only on West line.



PERPETUAL CONTRACT
 Owner:
 11 *Harry E. Johnston, Jr. 7-24-1940 Ashes*
 12 *Harry E. Johnston R.B. 4-16-59*
 13 *W. Bayard McCoy 1-5-93*
 14 *Isaac McCoy*
 15 *RACHEL FARLEY JONES 11-19-1968*
 16 *Marshall H. Jones 11-21-1970*
 17 *ASHES Allen F. Johnston 9-14-73 Ashes*
 18 *Katherine Johnston 4/14/1971*
 18 *ASHES BRUCE L. SHIELDS 8-21-95*



8 Stein Mausoleum PERPETUAL CONTRACT. **Owner.**

Left		Right	
1 Upper - Lena Levy and Alice F. Garson		1 Upper -	
2 Joseph M. Garson		2	
3		3 Nathan Stein and Lena Stein	
4		4 Abram N. Stein 1-2-1912	Louis N. Stein 10-3-18
5		5	
6		6	Moved to Right side 2nd from top (Base) 3-3-21
7		7	
8		8	
9		9	
10		10	

Handwritten note: *Head North in the rear of building*

LOT NO. 98 RANGE _____ SEC. MM LOT NO. _____ RANGE _____ SEC. _____

SCALE: 5 feet = 1 inch.

LEFT SIDE		Right Side	
FRONT	REAR	FRONT	REAR
Top Alice F. Garson	Lena Levy	Top Simon Stein 2-4-15	Louis N. Stein 10-3-18
2 nd from Top Joseph M. Garson (Head East)	Rudolph Stein 6-8-36	2 nd from Top Lena Stein	Nathan Stein
3 rd from Top		3 rd from Top	
4 th from Top		4 th from Top	
Bottom		Bottom	
6		6	
7		7	
8		8	
9		9	
10		10	

7 Ashes of Mollie Stein Garson placed in Mausoleum 10-4-55 in Crypt with Jos. M. 10-10-56

Stein Vanet PERPETUAL CONTRACT
Owner.

9
Owner.

1	1
2	2
3	3
4	4
5	5
6	6
7	7
8	8
9	9
10	10

LOT NO. 99 RANGE _____ SEC. MM LOT NO. _____ RANGE _____ SEC. _____

SCALE: 5 feet = 1 inch.

1	1
2	2
3	3
4	4
5	5
6	6
7	7
8	8
9	9
10	10

Owner.

Owner.

10

Stein Vanet PERPETUAL CONTRACT. *Owner.* *Owner*

1	1
2	2
3	3
4	4
5	5
6	6
7	7
8	8
9	9
10	10

LOT NO. *100* RANGE _____ SEC. *MM* LOT NO. _____ RANGE _____ SEC. _____


of

SCALE 5 feet = 1 inch. *Owner.* *Owner.*

1
2
3
4
5
6
7
8
9
10

Emma Burger Owner.		Emma Burger Owner.	
1 August Brochler 1-29-1958	11 Sidney J. Stauber 4-12-1973		
2 Elva Louise Forchler 7-3-44	12 Elva F. Stauber 9-5-78		
3 H. L. Forchler	13 Anna Burger 6-10-70		
4 A. R. Forchler	14 John Burger 6-1-44		
5 Hattie Viola Houck 6-12-78	15		
6 Clarence Houck 3-11-1966	16 ROBERT K. TAYLOR 2-22-2007		
7 ROY FORSCHLER 12-14-95	17 Edward Kratz 2-26-1936		
8 Myrtle M. Forchler 3-4-80	18 Hattie Kratz 8-16-1939		
9 RES JOHN ELIZABETH S. MACWOOD	19 William H. Cook 4-16-1959		
10 Grace Burger 2-10-25	20 Mildred M. Cook 2-22-1972		

LOT NO. 101 RANGE SEC. *MM* LOT NO. RANGE SEC.



P.E.
\$7000
2/25/36

Heads all North

Emma Burger Owner.		Emma Burger Owner.	
21 Daisy C. Burger 1-12-17	31		
22 Charles Burger 8-10-38	32		
23 JOHN K. COOPER 4-28-1966	3		
24 Cynthia J. Cooper 5-26-1960	4		
25 Geo. Burger 7-10-29-20	5		
26 Elizabeth Burger 1-18-1962	6		
27 Geo. Burger 7-20-20	7		
28 Emma Burger Penton 2-7-1914	8		
29 Charles Penton 4-26-1912	9		
30 Elizabeth Penton 12-5-04	10		

PERPETUAL CONTRACT

18 Charles Stern Owner.

Upper Cat. **Blanch V. Stern** 11-21-1913
 2 **Susan M. Stern** 11-21-1913
 3
 4
 5
 6
 7
 8
 9
 10

Note: Catacombs are 7'-3" x 2'-6" x 2'-0"

LOT NO. 102 RANGE SEC. MM

PERPETUAL CONTRACT

SCALE: 5 feet

Charles Stern Owner.

1
 2
 3
 4
 5
 6
 7
 8
 9
 10

Maria Sailer Haas Owner.

1 **George S. Spies** R.B. 1-21-06
 2 **John Sailer Baby Haas** R.B. 10-25-09
 3 **M. Elise Sailer** R.B. 10-25-09
 4 **John Haas** R.B. 11-16-10
 5 **Marquente Haas** R.B. 11-16-10
 6 **Alfred J. Haas** 4-29-40
 7 **Maria Sailer Haas** 9-6-1933
 8 **Louise Sailer** 4-29-1912
 9 **Clare L. Haas** 5-23-77
 10 **Caroline Haas** 9-1-1910

LOT NO. 103 RANGE SEC. MM

11 **ASHES**
 12 **ASHES**
 13 **ASHES**
 14 **ASHES**
 15 **ASHES**

PERPETUAL CONTRACT

Arthur M. Haas Owner.

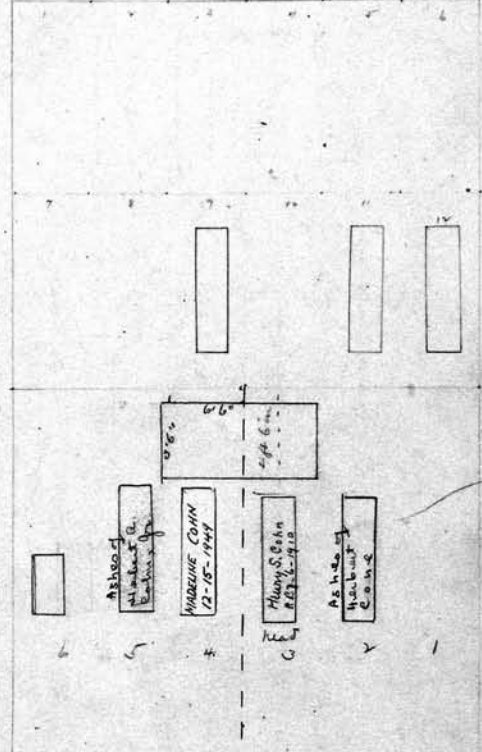
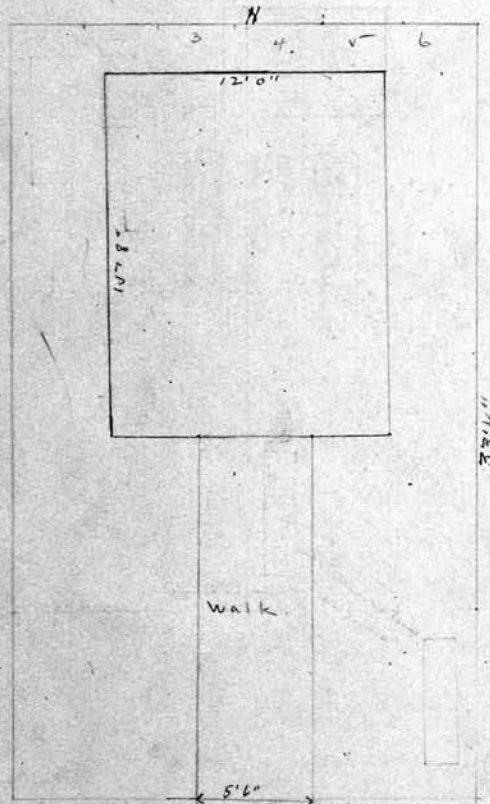
11 **Arthur M. Haas** 8-13-58
 12 **Ruth Dunning Haas** 8-1-1968 - ASHES
 13 **Arthur A. Haas** 10-11-1984
 14 **JANE ELLEN HAAS** 4-7-2006 ASHES
 15 **Allison Anne Haas** 10-11-1984
 16
 17
 18
 19
 20

Mausoleum
PERPETUAL CONTRACT.
 All Frank A. Stecher Owner.
 1 Emma Locher RB7-9-08 These two bodies were taken up & put into the Vault foundation in 1911
 2 Lena Stecher RB7-9-08
 3
 4 Frank A. Stecher ^{Upper} 5-25-16 right side
 5 Caroline Stecher 9-13-06 LOWER RIGHT SIDE (UPPER)
 6 Caroline M. Schlegel 9-1-1909 ~~lower~~ LEFT SIDE
 7 George Schlegel 4-2-1954 LOWER LEFT SIDE
 8
 9
 10
 SIZE OF 9 CRYPTS 7'4" LONG
 2'4" WIDE
 2'2" HIGH.

Michael's
PERPETUAL CONTRACT. Owner. 13
 1
 2
 3
 4
 5
 6
 7
 8
 9 Alfred Michael's 12-9-21
 10
 11 Leon Straus 7-15-18
 12 Sally Straus 2-24-1907

LOT NO. 104 RANGE SEC. MM

LOT NO. 105 RANGE SEC. MM



SCALE: 5 feet = 1 inch.
 11
 12
 13
 14
 15
 16
 17 Caroline Stecher 9-13-06 Placed in lower catacomb on right side
 18 George Schlegel 4-2-1954 LOWER LEFT SIDE
 19
 20

Madeline A. Cohn 90
PERPETUAL CONTRACT
 Alfred Michael's Sold- Owner.
 1
 2 Herbert Cone 3-18-1948
 3 Henry S. Cohn RB6-1950
 4 Madeline Cohn 12-15-1949
 5 Herbert A. Cohn 7-1-1943
 6 Henry K. Cone 10-2-24
 7 Spaces for 6 graves only
 8
 9
 10

(These are all 71" x 15" - 16" x 4" graves and 4-foot wide)

14
 All, Macomber, Ward ^{2nd} Ward Owner.

1
 2
 3 Frederick K. Ward 2-25-1910
 4 Hortense J. Ward 8-3-09
 5 Laura P.W. Macomber 7-3-1959
 6 Francis S. Macomber 5-10-1956
 7
 8
 9 Levi P. Ward 4-10-07
 10 Alice S. Ward 7-10-1913

See
g.c

LOT NO. 106 RANGE — SEC. MM N

LOT NO. 107 RANGE — SEC. MM

See order on file
 Jennie Griesheimer
 "Astray" to be buried
 in grave of her
 husband, or in
 grave adjacent to
 her husband.
 Marie Griesheimer

Owner.

All, Macomber, Ward ^{2nd} Ward Owner.

1 Levi S. Ward 9-23-1926
 2 Florence Yates Ward 1-21-1931
 3
 4
 5
 6
 7
 8
 9
 10

PERPETUAL CONTRACT

All Harry K Elston Owner. 15
Owner.

<p>● LEFT SIDE</p> <p>UPPER 2</p> <p>MIDDLE 3</p> <p>LOWER 4</p> <p>● RIGHT SIDE</p> <p>UP 5</p> <p>MIDDLE 6</p> <p>LOWER 7</p> <p><i>Ada B Elston 11-1-09</i></p> <p>9</p> <p>10</p>	<p>1</p> <p>2</p> <p>3</p> <p>4</p> <p>5</p> <p>6</p> <p>7</p> <p>8</p> <p>9</p> <p>10</p>
---	--

LOT NO. *168* RANGE _____ SEC. **MM** LOT NO. _____ RANGE _____ SEC. _____

Owner. Owner.

<p>1</p> <p>2</p> <p>3</p> <p>4</p> <p>5</p> <p>6</p> <p>7</p> <p>8</p> <p>9</p> <p>10</p>	<p>1</p> <p>2</p> <p>3</p> <p>4</p> <p>5</p> <p>6</p> <p>7</p> <p>8</p> <p>9</p> <p>10</p>
--	--

SCALE: 5 feet = 1 inch.

16

Owner.

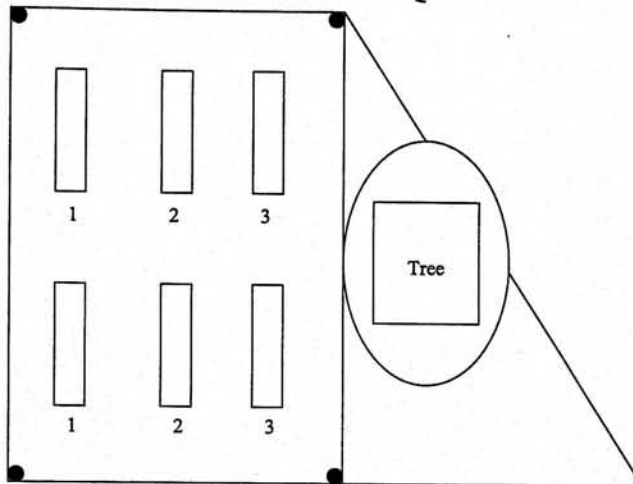
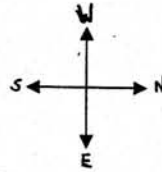
Owner.

- 1
- 2
- 3
- 4
- 5
- 6
- 7
- 8
- 9
- 10

- 1
- 2
- 3
- 4
- 5
- 6
- 7
- 8

LOT NO

Section MM Lot 109



Heads Stones are East

East Tier

West Tier

1. _____

1. _____

2. _____

2. _____

3. _____

3. _____

Scale: 5 feet

Owner.

- 7
- 8
- 9
- 10

J.H. Elizabeth Pettinger PERPETUAL CONTRACT Owner.

- 1
- 2
- 3
- 4
- 5
- 6
- 7
- 8
- 9
- 10

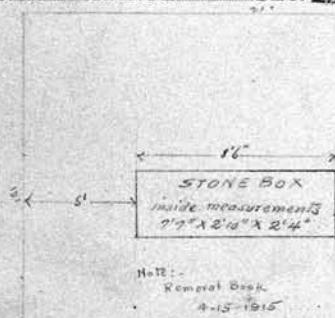
Elizabeth Pettinger 2-26-1916.

Wm George B. Candolle PERPETUAL CONTRACT. 17

- 1 *Charles F. Crandall 12-20-40*
- 2 *Elizabeth Crandall 9-3-1932*
- 3 *George B. Candolle 6-2-1945*
- 4 *Helek Crandall Candolle 7-1-1969*
- 5 *DANIEL BORT CAUDOLE 6-30-86*

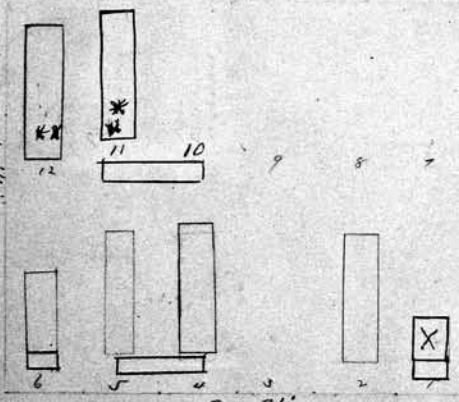
Spaced to graves written PERPETUAL CONTRACT.

LOT NO. 110 RANGE SEC. MM

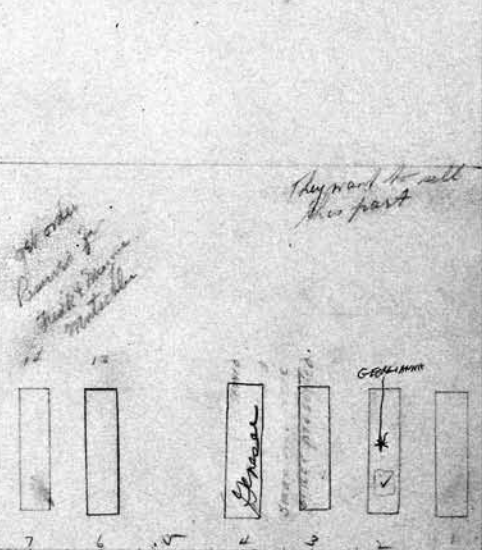
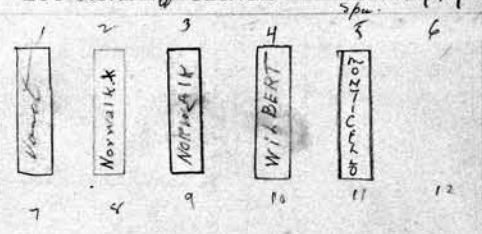


CR 10
200 H
NARROW M.
MEDIA
SEE LETTER
IN FILE
11/9/1

P.C.
500.00
1/23/18
See file



LOT NO. 111 RANGE SEC. MM



Spaced to graves written

See file

Edw J. Morris Owner.

- 1 *Edward C. Morris - 10-10-40. Cremated. Remains*
- 2 *Julia S. Morris 6-29-03*
- 3
- 4 *David J. Morris 5-22-1937*
- 5 *Janette Thompson Morris 11-16-1927*
- 6 *Josephine L. Morris R.B. 11-26-04*
- 7
- 8
- 9
- 10
- 11 *MARION E. & RICHARD MOGAMAN ASHES 1-6-03*
- 12 *George R. Morris 7-31-52* *SEE FILE*

Thomas J. Swanton Owner.



- 1 *Robert Swanton 7-14-00*
- 2 *Mary Jane Swanton 12-27-1933*
- 3 *Ray J. Swanton - 6-7-1943*
- 4 *Clara M. Swanton 8-3-1972*
- 5
- 6 *Edward L. Hopkins 8-19-1910*
- 7 *Susan M. Hopkins 5-31-21*
- 8
- 9
- 10

Note: Letter of 7-29-1922 of Thos. J. Swanton restricting no burials upon this plot other than his wife Georgiana M. Swanton without written order of. Cancelled 11/2/1932 letter of Thos. J. Swanton

W ¹⁸ Margaret B. Simpson PERPETUAL CONTRACT Owner.
 1 Brenda B. Simpson 7-20-15
 2
 3 James Barry 1828
 4 Jane Barry Riley 1848
 5 Mary A. Barry 1826
 6
 7
 8
 9
 10

*Note: - Trust deed
 for maintenance*

PERPETUAL CONTRACT W ¹⁸ Owner.
 1 George F. Yeoman
 2 } Geo. F. Yeoman 6-2-52
 3 }
 4 Helen Yeoman 9-3-92
 5 }
 6 } Mary R. Yeoman 3-1-15
 7 }
 8
 9
 10



E ^{1/2} W ¹⁸ Owner.
 1 Brog F. Simpson PERPETUAL CONTRACT.
 2 Margaret B. Simpson 2-9-04
 3 Wm. H Simpson 5-25-21
 4 Joe B. Simpson Mary Ann Simpson 17-1927
 5
 6 Benjamin F. Simpson - 3-18-41
 7 Jane G. Simpson 5-6-1929
 8
 9
 10

*Note: - Trust deed
 for maintenance*

E ^{1/2} Harold C. Kimball Owner
 1 Harold C. Kimball 2-3-1911
 2 Martha W. Kimball RB 4-19-43
 3 H. C. Kimball's Left. R.B. 10-20-1923
 4
 5
 6
 7
 8
 9
 10

PERPETUAL CONTRACT

19
Owner

SEE FILE LIST OF SURVIVORS
 Charles J. Brown W 1/2 Owner FILE W 1/2 A.M. and L.M. Otis

1 Charles J. Brown Mar 13-1933
 2 Dora Clark Brown R.B. 4-24-1947
 3 (HEAD STONE ONLY for LEMMO CLARK BROWN)
 4 Lillian Brown 4-22-88 *
 5 Res. Dora Brown Fisher Potashes
 6 PHILLIP HARVEY FISHER 9-12-01 ASHS
 7 DONALD CLARK BROWN R.B. 7-9-60
 8 Leland Brown in Ashes

LOT NO. 114 RANGE W 1/2 SEC. MM

40000
P.C. 5-1945

PERPETUAL CONTRACT

1 Monument
 2 Res. 1945
 3 HEAD STONE FOR LEMMO CLARK BROWN
 4 LILLIAN BROWN
 5 DONALD CLARK BROWN
 6 DONALD BROWN R.B. 7-9-60

8 a
 10
 11
 12
 13
 14

Brown Mon.
 5'6"

Steel
 Order at file

Michael B. McGee
 Robert C. Brown E 1/2 Owner.
 Robert C. Brown 3-1-20
 Helen Morris 1-12-1957
 Owen Watson see file
 Vivian Watson R.B. 4-17-1946

Reservation at grave to remain

PERPETUAL CONTRACT

LOT NO. 115 RANGE SEC. MM

9'0"

1
 2
 3
 4
 5
 6
 7
 8
 9
 10
 11
 12
 13 Bertha C. Botlum 7-23-1964
 14 Mary Lechner Clay R.B. 5-17-197

This tree not to be removed
 Out Tree

OTIS Monument
 5'2"

3 Cement
 4
 5
 6
 7
 8
 9
 10

Order in file permitting removal of Bertha C. Botlum (Mrs.)'s grave 19
 West of 115th St. W. S. Brown

Bertha C. Botlum
 1 Elijah Botlum
 2 Mahala Botlum
 3 Frank M. Botlum
 4 Bertha Botlum - 5-6-44
 5
 6
 7
 8 Peter Widener
 9 Adeline A. Widener
 10

East 1/2 Owner

20

West 1/2 Owner.
 Anne V. M. Werner
 James G. Van Wert R.B. 11-12-18
 Mimi L. Van Wert 10-12-18
 Lillian M. Werner General 1/6/13
 Christopher C. Werner - 8-14-1913
 Anne V. Werner 12-24-1928

West 1/2 Owner.
 Mildred C. Whitmore
 Frank Oumpaugh
 Homer G. Whitmore R.B. 5-9-24
 Mildred C. Whitmore 11-03-72
 Anne E. Whitmore 3-15-90
 Alice Pembroke Whitmore 3-23-1973
 HOMER GRANT WHITMORE 9-9-88

LOT NO. 116 RANGE W SEC. MM

LOT NO. 117 RANGE SEC. MM

SCALE: 5 feet = 1 inch

East 1/2 Owner.
 Wm. E. Werner
 William E. Werner 3-3-1916
 Lillie B. Werner 12-9-1749
 Fred E. Mc Kelovey 9-29-79 ashes
 * Katherine Werner Mc Kelovey 7/19/88
 Wilhelmina Werner Werner Gannett 7-5-25

East 1/2 Owner.
 Edmund Oumpaugh
 Edmund Oumpaugh - Ashes - R.B. 8-7-19
 Clara S. Oumpaugh 5-12-45 - ASHES
 Robert L. Oumpaugh
 Frank Oumpaugh 8-11-1931
 Ashes
 Grace L. Oumpaugh 5-17-1952

Chas. P. Boswell Owner.

See B.C.

LOT NO. 118 RANGE W SEC. MM

LOT NO. 119 RANGE W SEC. MM

PERPETUAL CONTRACT 21

Mrs. Lily B. Fenn Owner.

1 *Albert O. Fenn* 3-17-1910

2 *Lily B. Fenn* 8-10-20

3

4

5

6

7

8

9

10

Only 2 graves to go on lot.

33'4"

MONARCH

Spaced 3 Tiers

Monticello

Monument Kingston

GENESE

MONARCH

PERPETUAL CONTRACT 21

John W. Kingston 1/2 Own

1 *George W. Kingston*

2 *Armenia S. Kingston* 6-5-1957

3 *Charles P. Kingston* 3-1-1930

4 *Ellen Kingston* 10-19-12

5 *John W. Kingston* 4-16-26

6

7 *Harold M. Kingston* 2-1-1927

8 *Doris Kingston* 1-18-77

9 *Ester Nottingham* 10-23-89

10

Chas. P. Boswell Spaced 3 Tiers Owner.

1 *Annetta J. Boswell* Ashes R.B. 12/9/47

2 *Charles O. Boswell* 3-17-1927

3 *Chas. P. Boswell* 7-9-1920

4 *Harriet O. Boswell* 1-19-1912

5 *Harriet O. Boswell* R 10-8-02

6 *Boswell* R 10-8-02

7

8 *William O. Boswell* 5-13-1950

9 *Alda B. Miller* 8-16-62

10

PC 725th 1926

88

1	Mrs. J. - Morris J. Almstead Owner.	Owner.
2	JANE H. ALMSTEAD ^{FISHES} SCHUBERT 10/22/93	
3	ASHES MORRIS J. ALMSTEAD 8-13-1982	
4	William A. Almstead 1-19-03	
5		
6	Lillian Wheeler 11-23-1945	
7	David Howard Moore - 1-2-45	
8	Neva T. Moore 4-10-1969	
9	James Moore 8-2-1930 RB 9-11-1940	
10	David Henry Moore 12-2-74 xvi day ^{Quincy Moore} 11-5-85	
11	James W. Wheeler 4-15-1900	
12	Neva Wheeler 4-4-1931	3 placed & graves in Etn

LOT NO. 120 RANGE _____ SEC. MM

LOT NO. _____ RANGE _____ SEC. _____

Grave 10
xvi day deep for David Henry Moore
+ Justin Moore

Ac
500^{sq}
9-29-66

1	Allen & Jenkinson Owner.	Owner.
2	J. Jenkinson	
3	Sarahantha Jenkinson RB 6-14-04	
4	R. Jenkinson	
5		
6	A. B. Allen 2-19-71	
7	George Hicks 6-18-06	
8	Mary L. Hicks 4-27-1899	
9		
10		

Wm H. Jenkinson 2-11-05

Stem Vaner PERPETUAL CONTRACT. Owner.

23
Owner.

1		1
2		2
3		3
4		4
5		5
6		6
7		7
8		8
9		9
10		10

LOT NO. 121 RANGE _____ SEC. MM LOT NO. _____ RANGE _____ SEC. _____

SCALE: 5 feet = 1 inch.


Owner.

1		1
2		2
3		3
4		4
5		5
6		6
7		7
8		8
9		9
10		10

Own

24	Always L. Gumberts	PERPETUAL CONTRACT.		
	H. J. Reibling	Owner.		Owner.
21	May L. Holtz 6-27-40		15	
23	Abram Louis Holtz 8-6-1945		16	BARBARA GUMBERTS 3/15/89
22	Franc Holtz Gumberts 3-13-1966		17	
41	Always L. Gumberts 7-23-55		18	
60	MARIE S. GUMBERTS 1/31/96		5	
8	HARRY D. GUMBERTS 8-17-99		6	
8	RES RICHARD GUMBERTS		7	
9			8	
10			9	
			10	

LOT NO. 122 RANGE SEC. **MM** LOT NO. RANGE SEC.

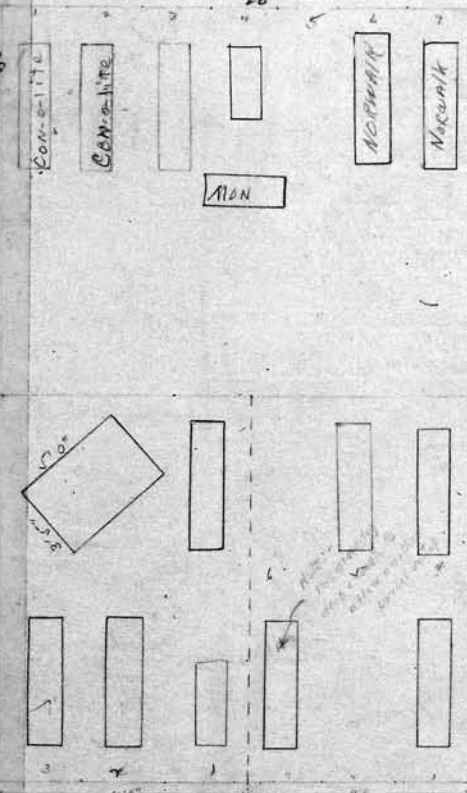


	Always L. Gumberts	PERPETUAL CONTRACT.		
	H. J. Reibling	Owner.		Owner.
	May J. Reibling 12-22-24		1	
	Augustus J. Reibling 12-23-20		2	
	Sarah J. Reibling 7-10-20		3	
	Howard R. Reibling 2-8-1927		4	
	Hannah M. Reibling 12-3-1937		5	
			6	
			7	
			8	
			9	
			10	

Nr Edw and Caroline Bernish Owner.

- 1 Edward Bernish 10-2-1933
- 2 Caroline R Bernish 4-21-1931
- 3 Edward Bernish Removal 7/6/03
- 4 Baby Bernish 7-16-1926
- 5
- 6 Blanche Nick Bernish - 2-16-45
- 7 George H. Bernish 10-27-1945
- 8
- 9
- 10

PERPETUAL CONTRACT
LOT NO. 123 RANGE 20 SEC. MM

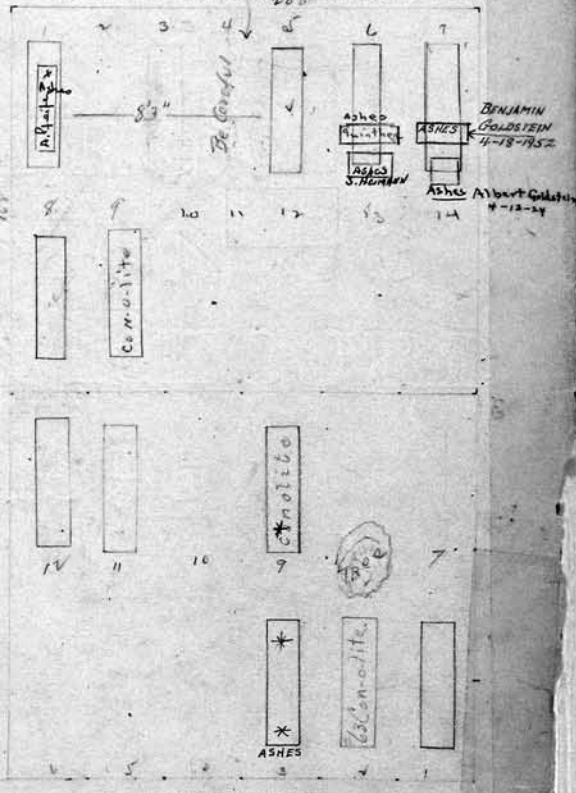


Benjamin Goldstein (owns 691) 3-4-10-11-12-13
 Goldstein - Pfeffer Nr 25
 Anna Pfeiffer 4-13-1947
 1 Jacob Pfeffer
 2
 3
 4
 5 Maxim G. Giesinger 2-14-1930
 6 Henry Goldstein 4-13-24
 7 Esther Goldstein 4-18-1952
 8 Cora Blumenthal - 8-7-39
 9 Alexander M Blumenthal 4-10-1933
 10

Ben Goldstein
 to copy only please
 stipulate above

All H.S. has in file
 all letters in name
 section of to Max a
 to Max a
 This is also specifically
 mentioned in deed
 Transfer of 11/14

LOT NO. 124 RANGE 20 SEC. MM



Nr John Hechel Owner.

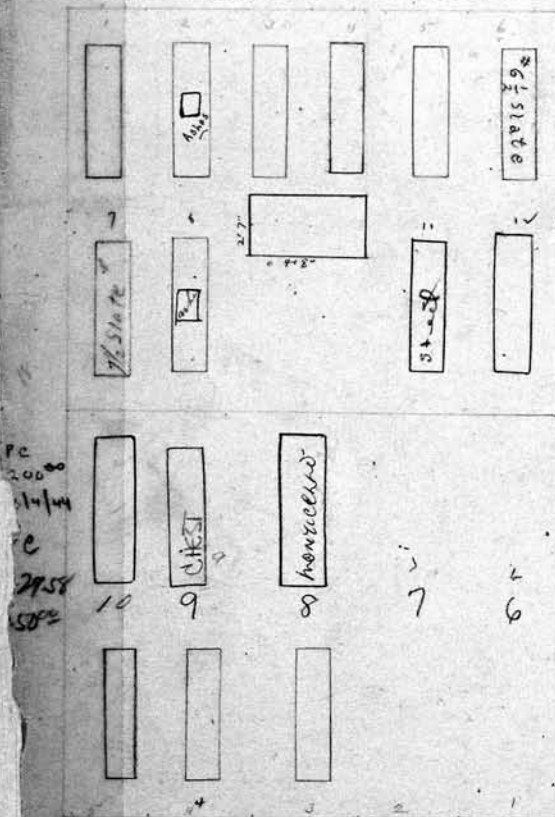
- 1 Frank Hechel 10-2-1933
- 2 John Hechel R.B. 11-10-1937
- 3 Susan Eliz. Hechel 11-19-1953
- 4 Charles Hechel - R.B. - 10-1-43
- 5
- 6 Margaret S. Sullivan 11-19-49
- 7 Sidney J. Sullivan R.B. 4-16-19
- 8
- 9 Harry A. Voelckel 11-15-19
- 10 Phillip Voelckel 4-30-20
- 11 Julia M. Voelckel 12-22-1921

Nr Simon Rosenberg Owner.

- 1 Simon Rosenberg 1-18-09
- 2 Fannie Rosenberg 4-20-1927
- 3 Caroline Rosenberg 1-18-1951 ASHES FOOT END
- 4 Theresa Rosenberg 9-18-1950 ASHES HEAD END
- 5
- 6
- 7
- 8
- 9 ASHES-Blanche Rosenberg 10-17-1967
- 10 Jacob G. Rosenberg 10-16-25
- 11 Pearl Levi 1-7-06
- 12 Herman Levi 12-19-1932

26 PERPETUAL CONTRACT
 Wm. Carrie M. Fischer Owner.
 1 Frederick Fischer 11-14-08
 + Norman Thomassen 4-5-1937
 2 Catherine Fischer 2-9-09
 3 William Fischer 7-25-02
 4 John Fischer 9-24-03
 5 Carrie Fisher 6-2-15
 6 Minnie Fischer 10-4-23
 7 Mary Fischer 12-8-1933
 8 Katherine Thomassen 9-17-18
 Ruth M. Morgan - 6-9-43
 9
 10
 11 Frederick Fischer 4-19-1948
 12 Esther Fischer 9-4-1956 in q. 2 (center)
 See File For Burial of Bernice Millard

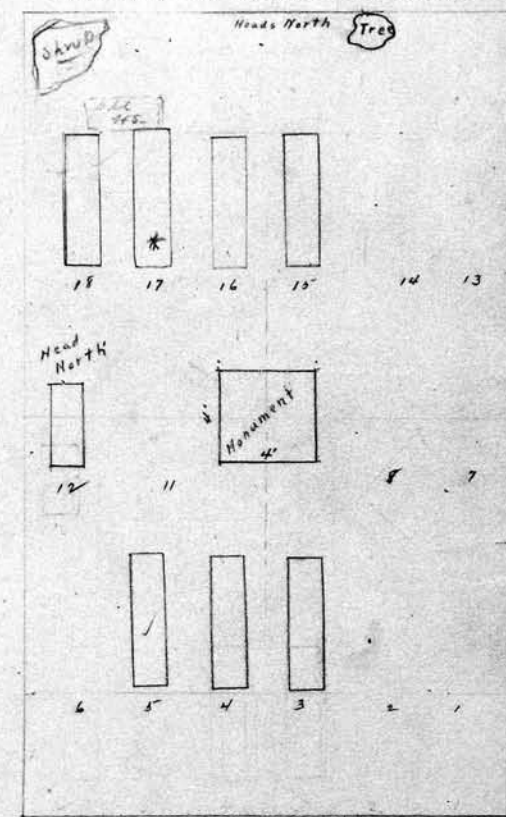
LOT NO. 125 RANGE SEC. MM IV



PERPETUAL CONTRACT
 SCALE: 1/4 inch. Fred G. Lee Owner.
 1
 2
 3 Sarah A. Lee center of lot R6-5-01
 4 Linton C. Lee 12-6-1937
 5 Genevieve Stone Lee - 4-29-40
 6 GENEVIEVE STONE
 7 DONALD STONE
 8 RUTH B. LEE alias
 9 Linton C. Lee 4-15-78
 10 Ruth B. Lee 3-15-1961

PERPETUAL CONTRACT
 J. + Est. of Marcus Michaels Owner.
 1
 2
 3 Henry M. Michaels
 4 Catherine Michaels
 5 Henry Michaels - 4-3-1939
 6
 7
 8
 9
 10

LOT NO. 126 RANGE SEC. MM



PERPETUAL CONTRACT
 J. + Est. of Marcus Michaels Owner.
 1
 2
 3 James Lowenthal 8-31-08
 4
 5
 6
 7
 8
 9
 10
 11
 12
 13
 14
 15 Marcus Michaels
 16 Ella K. Michaels 9-1-1926
 17 Estelle M. Lowenthal 1-18-1965
 18 Eugene M. Lowenthal 8-22-35
 19
 20

PERPETUAL CONTRACT
Cohn + Friedlich Owner.

- 1
- 2 - Helen M. Cohn 10-7-1966 ASHES
- 3 Herman C. Cohn - 9-5-41
- 4 Lillie M. Cohn 12-21-1936
- 5 Howard Cohn 9-11-1962
- 6 See Order on file
- 7
- 8
- 9
- 10

LOT NO. 127 RANGE SEC. MM

3'8" HARRIET COHN wife of HOWARD
6' COHN 2'
3'8" FRIEDLICH 3'8"
ASHES

PERPETUAL CONTRACT
SCALE: 5 feet = 1 inch. Emmanuel Friedlich S's/3 Owner.

- 1
- 2
- 3 Emmanuel Friedlich 3-21-02
- 4 Katharine Friedlich 3-31-01
- 5
- 6
- 7 Ruth Friedlich 1-10-98
- 8
- 9
- 10

PERPETUAL CONTRACT 27
Joseph Simon, N' - Owner.

- 1 Max Simon 8-3-1924
- 2 Rose Simon 2-15-1915
- 3 Joseph Simon 5-21-25
PERPETUAL CARE GR. 4 9-7-1963
- 4 Florence Simon 5-13-1963
- 5
- 6
- 7 Maxime Alfred P. Knapp
- 8 " " file
- 9 " " file
- 10 " " file
- 11
- 12 Joseph Simon's Infr 9-8-09

LOT NO. 128 RANGE SEC.

CORNELIA
7 8 9 10 11 12
MIRUS MIRUS WILBERT MIRUS WILBERT MIRUS

PERPETUAL CONTRACT
Solopte Blouche L Block
Louis Hirschman S' 20 Owner

- 1 Sidney Goldsmith 11-7-19
- 2 Bella Ribner 10-25-70
- 3 Leopold Block 7-9-08
- 4 Florence L. Block 11-22-01
- 5 Josef Ribner 2-26-74
- 6
- 7 175.00 for C.C.
- 8 500.00 for J.J.
- 9 5/16/36
- 10 Ashes
- 11 - Stanley S. Lebach 8-18-1936 + Blanche B. Lebach 8-22-1935
- 12 Morris Griesheimers Infr 11-2-05

28

J. P. Barbara Grigler Stecher Owner.

Christine Roth PERPETUAL CONTRACT Owner.

1	<i>John F. Stecher</i> 7-29-1961	PERPETUAL CONTRACT	1	
2	<i>Charles Stecher</i> 10-7-1912		2	
3	<i>Barbara Stecher</i> 9-28-1926		3	<i>George F. Roth</i> 9-26-1927
4	<i>Mae E. Stecher</i> 6-29-1964		4	<i>Christine Klara Roth</i> 7-21-1932
5			5	
6			6	
7	<i>Arthur Stecher</i> 12-28-1945		7	
8			8	
9			9	
10			10	

11 *Harvey Adams* 9-5-80
12 *Mrs. Helen S. Adams* 4-28-84

See p. 10
all out of town

LOT NO. 129 RANGE 20.52 SEC. MM

LOT NO. 179 RANGE 20.52 SEC. MM

PERPETUAL CONTRACT

Jennie Picard Owner.

1	<i>Elsie L. Hummel</i> 2-26-1951	PERPETUAL CONTRACT	1	
2	<i>Abraham Picard</i> 11-17-1907		2	
3	<i>Jennie Picard</i> 12-29-1930		3	
4			4	
5	<i>Edna Hummel</i> 2-18-1946		5	
6	<i>Simon Hummel</i> 1-22-1936		6	
7	<i>Maurice Ellenbogen</i> 1-5-1941		7	
8	<i>Marjorie H. Ellenbogen</i> 4-24-1959		8	
9			9	
10			10	

SHRUBS REMOVED

TROT BRUS - 4-5. IN STORAGE

Heads South

PERPETUAL CONTRACT No. 142
 Owner: *All C. W. Dubelbeiss*

1	Samuel Dubelbeiss	12-11-02	1
2	Rosanna Dubelbeiss	6-23-04	2
3	Charles W. Dubelbeiss	6-1-09	3
4	Elizabeth Dubelbeiss	8-1-1945	4
5	Louis Wayne Dubelbeiss	1-10-1923	5
6			6
7			7
8	George Frederick Rosen, Sr.	10-21-75	8
9	Elizabeth Rosen	4-23-1968	9
10	George Frederick Rosen, Jr.	7-12-2008	10

LOT NO. 130 RANGE SEC. MM

PERPETUAL CONTRACT No. 14+15
 See order on file 9-30-1946
 of grave assignment

GRAVES
 L. Wayne Dubelbeiss 5-6-7
 Elizabeth R. Rosen 8-9-10
 Chas. H. Dubelbeiss 11-12-13
 Walter D. Dubelbeiss 14-15-16
 Edna B. Madden 17-18-19

Graves to be sold to members of family only.

Face of H.S.'s to be on East side & not stepped back

PERPETUAL CONTRACT on gn. 102.
 Owner:

11	Charles H. Dubelbeiss	10-15-1953	1
12	Hazel M. Dubelbeiss	2/11/1976	2
13			3
14	Walter Dubelbeiss	3-28-1964	4
15	Irene M. Dubelbeiss	10/28/75	5
16			6
17			7
18	Mariam Dean Madden	5/8/79	8
19	Walter Delmont Madelin	12-2-78	9
20	Edna B. Madden	7-27-1952	10

SCALE: 5 feet = 1 inch.

PERPETUAL CONTRACT No. 142
 Owner: *All C. W. Dubelbeiss*

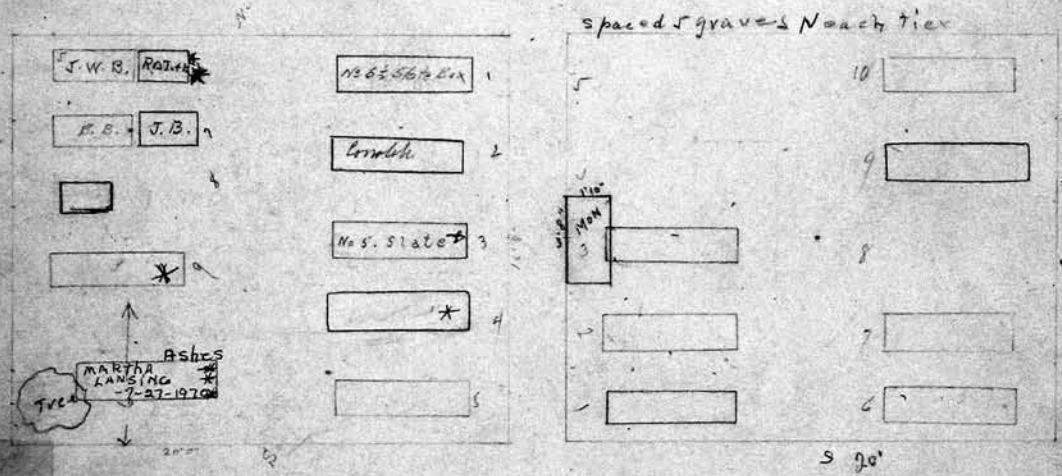
30 F. A. Brotsch Owner.		Simon Sol. Goldsmith Owner.	
1	Fredrick A. Brotsch 11-3-19	1	Abraham L. Goldsmith 2-10-1975
2	Lucy Florence Brotsch - 10-30-42 Ella Faust 9-23-1904 Ashes	2	Minnie Goldsmith
3	Ida M. Brotsch 11-9-1925	3	Sidney J. Goldsmith 7-15-1930
4	Lennie H. Brotsch 9-29-1967 ASHES	4	
5	Lily Lane 3-8-1920 Ray Brotsch's Inf 11-15-1911 Joseph W. Brotsch	5	
6	* Oliver Brotsch 2-24-1906 * Raymond B. Brotsch James Brotsch 11-23-19	6	* Sadie Mann 5-18-1961
7	Anthony N. Brotsch 3-24-17 Harry W. Peugh ASHES 12-14-53	7	Bertha M. Goldsmith 11-18-1929
8		8	
9	Emma Peritt 1-31-1927	9	Simon Goldsmith 3-29-1914
10	Martha Lansing 7-25-1970 ASHES Walter I. Lansing, Sr. 6-24-76 ASHES Walter I. Lansing, Jr. 6-24-76 ASHES	10	Samuel manson 7-5-21

LOT NO. 131 RANGE SEC. MM

LOT NO. 132 RANGE SEC. MM

PG. 350.00

See pg



1/2" = 5 feet - 7 inch.

Owner.

Owner.

- 1
- 2
- 3
- 4
- 5
- 6
- 7
- 8
- 9
- 10

PERPETUAL CONTRACT

Owner.

- 1 *Soloman Kettner* 12-5-97
- 2 *Fannie Kettner* 2-18-07
BLANCHE C. DAVID, ASHES 5-11-1959
- 3 *Augusta Kettner David* 6-3-1917
- 4 *Marcus David* 9-26-22
ASHES WIFE DAVID R.B. 7-11-57
- 5 *Helen Wile David* R.B. 1/28/47
- 6 *Simon Kettner* 2-13-1914
Viola Wiener ashes 1-24-1964
- 7 *Jack Reed Wiener* 1-10-1920
- 8 *John David* 4-27-1967
- 9
- 10

PERPETUAL CONTRACT

31
Owner.

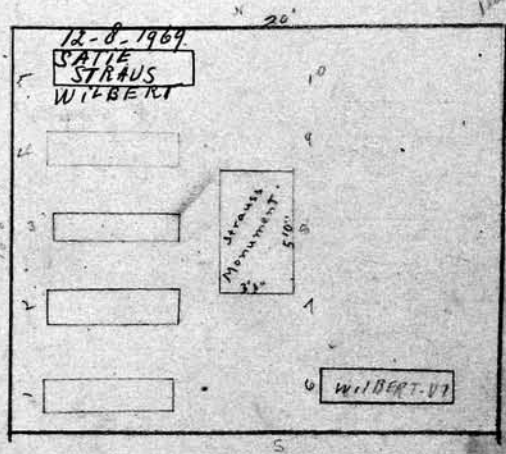
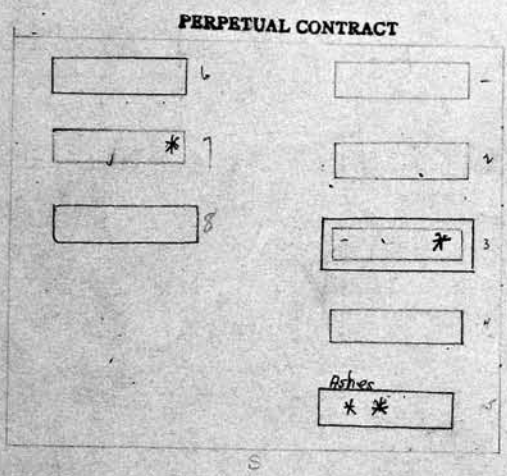
- 1 *Hannah Straus*
- 2 *Dail Straus* 10-15-1896
- 3 *Hannah Straus* 10-19-11
- 4 *Lillie Straus Henochel* 7-4-24
- 5 *Moe Straus* 3-5-1928
- 6 *Clara Hays* 11-22-43
- 7
- 8 *Satie Straus* 12-8-1969
- 9
- 10

LOT NO. 133 RANGE _____ SEC. MM

LOT NO. 124 RANGE _____ SEC. MM

*Hos 20 Bunker
3-12-58*

*P.C. 2/28/49
Burr
Plant 3000
6 in.
10000*



SCALE: 5 feet = 1 inch.

Owner. -

Owner.

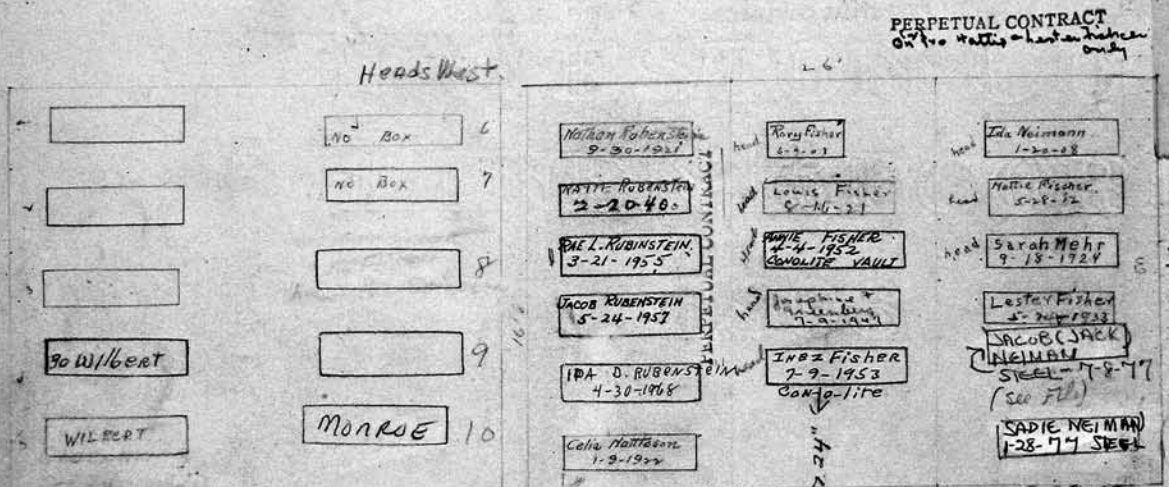
- 1
- 2
- 3
- 4
- 5
- 6
- 7
- 8
- 9
- 10

- 1
- 2
- 3
- 4
- 5
- 6
- 7
- 8
- 9
- 10

32		PERPETUAL CONTRACT	PERPETUAL CONTR
1	Lazarus Greenburg Owner.	1	All. Fisher, Neiman + Rubenstein Owner.
2	Jesse Greenburg 1-26-1902	2	
3	Lazarus Greenburg 10-10-07	3	
4	Margaret Greenberg 6-30-18	4	
5	Lillian Greenhouse 1-23-1961	5	
6	Samuel H. Greenhouse 6-25-1965	6	
7	Louis Shulman 10-24-1948	7	
8	Tobie Shulman 12-17-1948	8	
9	Stanley Shulman 3-7-1963	9	
10	Sol Greenberg 11-23-60	10	
	Etta Ruben Drenberg 7-13-75		

LOT NO. 135 RANGE SEC. **MM** LOT NO. 136 RANGE SEC. **MM**

136 1/2 see Page 124



PERPETUAL CONTRACT
 8-29-51
 Deed in our Vault
 to be available to
 Rubenstein + Neiman
 at any time.

PE on 3rd
 you can
 do it
 - false

Owner.	Owner.
1	
2	
3	
4	
5	
6	
7	
8	
9	
10	

124 *William Stalker* PERPETUAL CONTRACT

- 1 *Mary A. Stalker* R.B. 10-27-1922
- 2 *John Stalker* R.B. 1-25-1917. "ashes"
- 3 *Elmora J. Stalker* R.B. 5/1/18 "ashes"
- 4 *Helena E. Croucher* 7-5-21 "Cremated" 11-15-1921
- 5
- 6 *Thomas Stalker* R.B. 10-27-1922
- 7 *Catherine Stalker* R.B. 10-27-1922
- 8 *Thos Stalker* Sept } R.B. 7/4/21 8 1/2 *Thomas Stalker* R.B. 7/21/21
- 9
- 10

all LOT NO. 142 1/2 RANGE SEC. MM

136 1/2 *Charlotte M. and Elizabeth E. Ryder* PERPETUAL CONTRACT Owner.

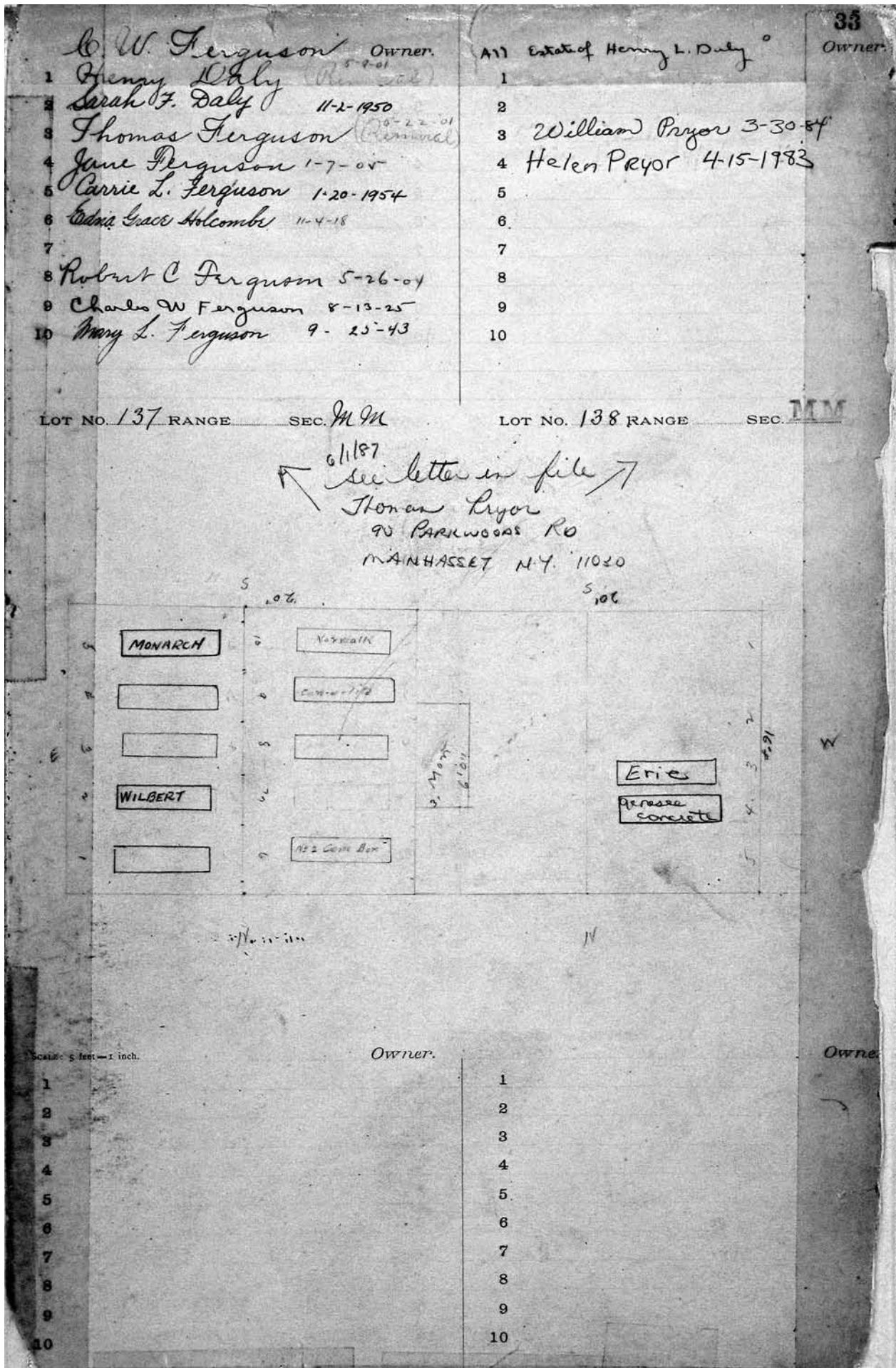
- 1 *Charlotte M. Ryder* - 5-18-40. Ashes
- 2 *Charlotte Ryder* 8-12-1926
- 3 *Elizabeth E. Ryder* 11-22-24
- 4
- 5
- 6
- 7
- 8
- 9
- 10

all LOT NO. 136 1/2 RANGE SEC. MM

Note, 7'7" slate boxes set for future use 7' Long 2'4" Wide 1'11" High

SCALE: 5 feet = 1 inch.

Owner.	Owner.
1	1
2	2
3	3
4	4
5	5
6	6
7	7
8	8
9	9
10	10



PERPETUAL CONTRACT
Beir + Myers Owner.

1 Samuel Myers 4-9-1911
 2 Jennie Myers 4-19-02
 3
 4
 5
 6 Pauline M. Beir 12-4-00
 Edward J. Beir 5-16-18
 9
 10

PERPETUAL CONTRACT
Fred H. Loeffler Owner.

1 Frederick Loeffler
 2 Caroline A. Loeffler 8-26-1952
 3 HERBERT C. LOEFFLER 2-28-98
 4 Edna L. Elliott 4-10-81
 5 Raymond Edwin Elliott 3-6-1947
 6 Johanna Engel - 1998
 7 Fred. Oerman Groll 6-8-1931
 8 Frederica Loeffler 4-8-1911
 9 Catherine Loeffler 7-25-1962
 10 CORA LOEFFLER 10-9-2003

letter on File 93/6

LOT NO. 139 RANGE SEC. MM
 LOT NO. 140 RANGE SEC. MM

371-00-1966
 8350
 P.O. 2-4-1962
 11-26-1962

N
 16-8

H.S. steel MONTECELLO
 H.S. WILBERT MONTECELLO
 H.S. MONARCH steel Vault
 H.S. MONTECELLO
 20 Holds East

PERPETUAL CONTRACT.
Beir + Myers Owner.

1
 2
 3
 4
 5
 6
 7
 8
 9
 10

PERPETUAL CONTRACT

<p style="text-align: center;"><i>Lazarus Greenberg, Owner.</i></p> <p>1 <i>Sadie Greenberg 10-29-1922</i></p> <p>2</p> <p>3 <i>Leah Greenberg Cohn 5-17-1954</i></p> <p>4 <i>Jacobs E. (Jack) Cohn - 1-17-78</i></p> <p>5 <i>Annie Greenberg 7-24-1960</i></p> <p>6 <i>Morris Weiss 3-11-04</i></p> <p>7 <i>Esther Weiss 3-22-09</i></p> <p>8 <i>Minnie Weiss 4-9-1928</i></p> <p>9 <i>Edward Weiss 5-21-1952</i></p> <p>10</p> <p style="text-align: center;"><i>Heads of graves are to the west</i></p> <p>LOT NO. <u>141</u> RANGE _____ SEC. <u>MM</u></p>	<p style="text-align: center;"><i>Joseph Blumenstiel</i></p> <p style="text-align: right;">35 Owner.</p> <p>1</p> <p>2</p> <p>3</p> <p>4</p> <p>5 <i>BLANCHE BLUMENSTIEL 4-31-55</i> <i>Samuel Blumenstiel - 6-16-43 - Sadie Hyman - 10-18-48</i></p> <p>6</p> <p>7 <i>Julia Blumenstiel 3-1-98</i></p> <p>8 <i>Monroe A. Blumenstiel 9-29-1967</i></p> <p>9 <i>Brotha A. Blumenstiel 10-10-21</i></p> <p>10 <i>Joseph Blumenstiel 4-6-1934</i></p> <p style="text-align: center;"><i>Deed last Brighton District 9-21-1961</i></p> <p>LOT NO. <u>142</u> RANGE _____ SEC. <u>MM</u></p> <p style="text-align: center;"><i>See Page 124 for 142 1/2</i></p> <p style="text-align: center;"><i>17.7 Heads West.</i></p>
---	--

10

9 CONOLITE

8

7

6

5

4 CONOLITE

3

2

1 MONROE

10

9

8

7 MONROE CHEST

6

5

4

3

2

1

ALSO OWN LOT 135 HERE

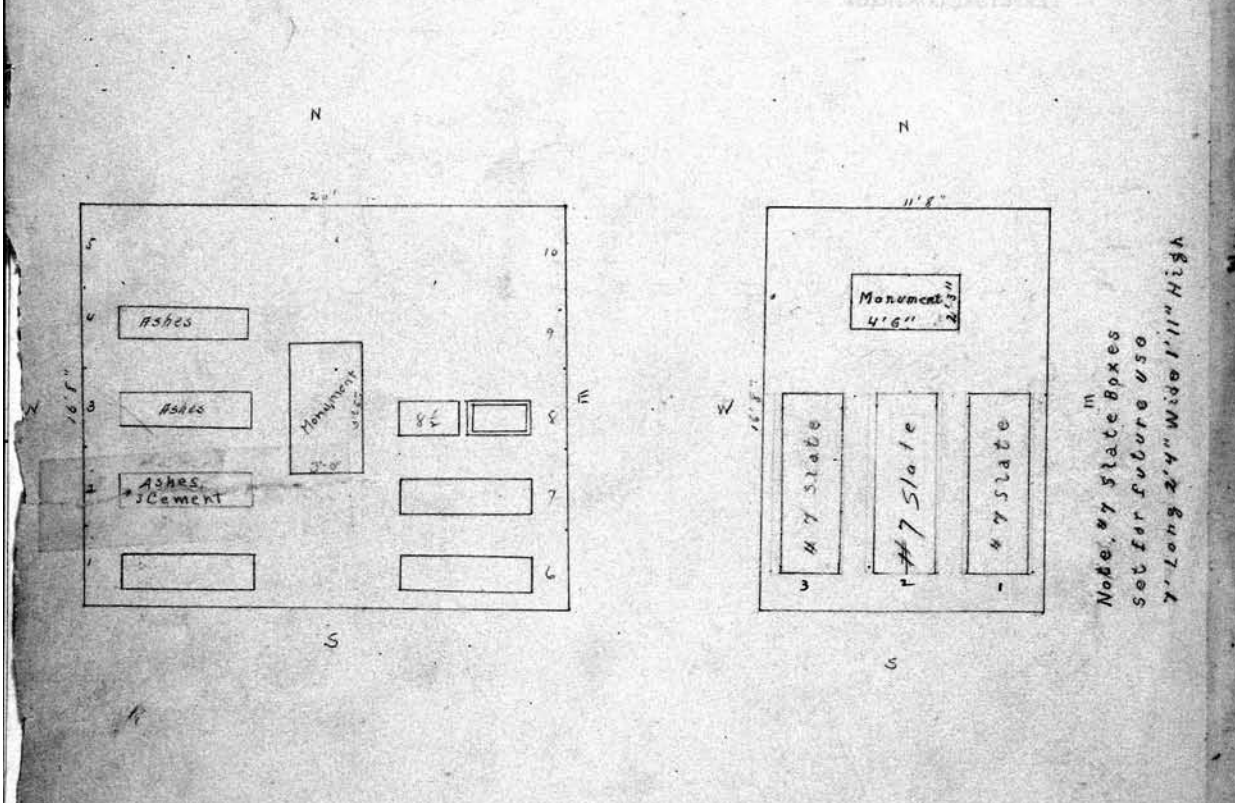
"See Order on file"

<p>Owner.</p> <p>1</p> <p>2</p> <p>3</p> <p>4</p> <p>5</p> <p>6</p> <p>7</p> <p>8</p> <p>9</p> <p>10</p>	<p>Owner.</p> <p>1</p> <p>2</p> <p>3</p> <p>4</p> <p>5</p> <p>6</p> <p>7</p> <p>8</p> <p>9</p> <p>10</p>
--	--

SCALE: 5 feet = 1 inch.

184 William Stalker PERPETUAL CONTRACT		Charlotte M and Elizabeth E. Ryder PERPETUAL CONTRACT Owner.	
1	Mary A. Stalker R.B. 10-27-1922	1	Charlotte M. Ryder - 5-18-40 - Ashes
2	John Stalker R.B. 1-25-1917. "ashes"	2	Charlotte Ryder 8-12-1926
3	Elmora J Stalker R.B. 5/1/18 "ashes"	3	Elizabeth E Ryder 11-22-24
4	Helena E Croucher 7-5-21 "Cremated" 11-15-1921	X	
5		X	
6	Thomas Stalker R.B. 10-27-1922	X	
7	Catherine Stalker R.B. 10-27-1922	X	
8	Thos Stalker Sept } R.B. 7/4/21 8 1/2 Thomas Stalker R.B. 7/21/21 M. Stalker	X	
9		X	
10		X	

LOT NO. 142 1/2 RANGE _____ SEC. M-M. all. LOT NO. 136 1/2 RANGE _____ SEC. M-M.



Note, 4' x 7' slate boxes set for future use 7' Long 2'4" Wide 1'11" High

Owner.	Owner.
1	1
2	2
3	3
4	4
5	5
6	6
7	7
8	8
9	9
10	10


36

- 1 ROBERT A. MAHONEY, JR ASHES in Owner.
- 2 WANDA BAKER MAHONEY 3-7-2004
- 3 Res JOHN SOUKES } on Contract
- 4 Res DIANA SOUKES } 4-17-2004
- 5 GEORGE T. GEORGANTAS 2-12-2004
- 6 Res Irene GEORGANTAS PIFOLITION
- 7 JOHN R. HOWELL 12-31-02 P
- 8 Kathleen Howell on Contract
- 9 Res GORDON WEBSTER on Contract 8-21-04
- 10 DAVID GORDON WEBSTER 8-21-04 ASHES

- 11 Res. GORDON WEBSTER ON Contract 8-21-04
- 12 LANA S. BLOSSOM 12-11-03 PIF
- 13 WILLIAM J. BLOSSOM 12-15-2003
- 14 LAFORD R. BLOSSOM 10-1-2004 PIF on Contract 9/17
- 15 Reserved for Mrs Blossom PIF 500097
- 16 Reserved for BARBARA DISTRALY.
- 17 JOSHUA JOSEPH GANTMAN 7-27-01 ASHES on Contract 7-24-01
- 18 Res JEANNINE PELUSO
- 19 GEORGE I MCGINNIS 2-23-2006
- 20 Walter Davids on Contract #9061

LOT NO. 143 RANGE SEC. 11A

LOT NO. 143 RANGE SEC. MM



Scale: 5 feet = 1 inch.

Owner.

Owner

- 21 Bonnie Davids on contract #9061
- 22 Res. JEAN BINNIE 1/3/03 on contract 5-2-02
- 23 Res. JEAN PARSHALL PIF
- 24 RADNEY PARSHALL 10-20-2001

- 5
- 6
- 7
- 8
- 9
- 10

PERPETUAL CONTRACT

Emerson S. Mayo $9\frac{1}{2}$ Owner.

1	Emerson S. Mayo - 2-1-71
2	Grace B. Mayo 7-25-1926
3	George H. Mayo 4-19-20.
4	
5	Barney C. Mayo 12-1-23
6	Olivia L. Mayo 8-22-19
7	
8	
9	
10	

PERPETUAL CONTRACT

LOT NO. **144** RANGE _____ SEC. **MM**

PERPETUAL CONTRACT

Char. J. & Mattie E. Ewart 37 Owner.

1	Char. J. Ewart Sr. 5-7-1964
2	Laura A. Ewart 12-2-1953
3	Frank S. Ewart
4	Julia E. Ewart.
5	
6	
7	
8	Adeline M. Ewart $9-30-03$
9	
10	

LOT NO. **145** RANGE _____ SEC. **MM**

PERPETUAL CONTRACT $2-5-59$

Isabella E. Patton $5\frac{1}{2}$ Owner.

1	George Patton
2	Isabella E. Patton 7-14-1913
3	Mr. Edward Marshall 11-7-17
4	Mary P. Winshall R.B. 7/15/39
5	Margaret J. Patton 1-9-1928
6	Mrs. Florence Patton 1-27-20
7	William B. Patton - 7-23-43
8	Edward Wilson Wardin 10-23-69 (ASHES)
9	Margaret M. Wardin 11-19-69 (ashes)
10	(Cremated in Arizona 8-18-1950)

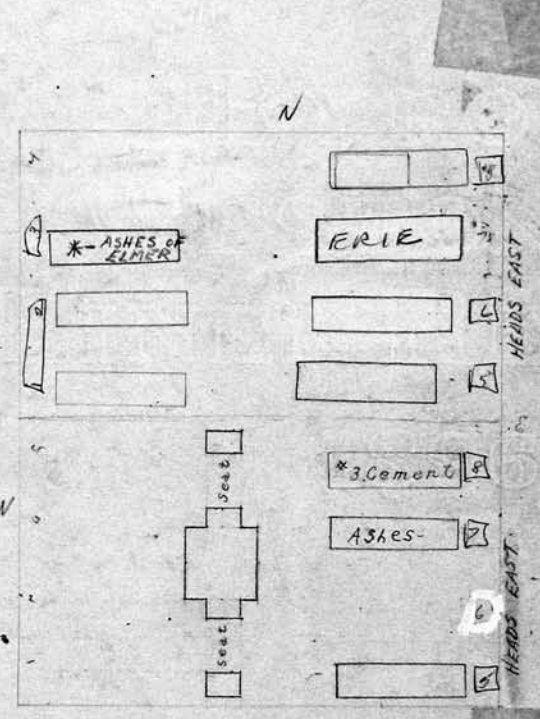
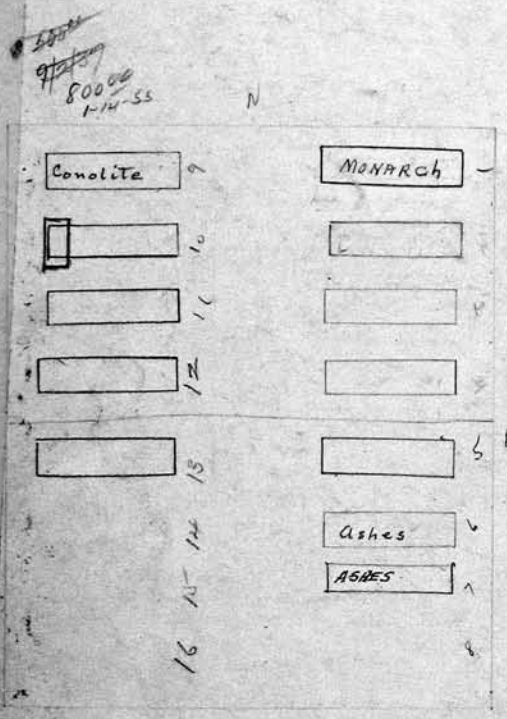
5 1/2 Mrs. H. Dours Owner

1	William H. Dours 4-17-1937
2	Nellie E. Dours R.B. 9/24/1935
3	Ella (Eleanor) M. Dours 7-16-1946
4	Frederick J. Dours
5	
6	
7	
8	
9	
10	

38	Geo. Colburn Owner.	Rhoda J. Gibbs	Owner.
1	Johanna C. Bredingen 8-12-1955	Everett W. Gibbs	
2	George Colburn 12-18-1911	Warren S. Gibbs	
3	Emily J. Colburn 9-25-01	Rhoda J. Gibbs 3-14-1916	
4	Mary J. Colburn 12-8-1911	Stella S. Clark 4-16-1912	ELMER E. CLARK 6-29-1951 ASHES
5	Walter A. Colburn 4-16-17	Van R. Gibbs 4-22-1954	
6	Henry K. Ball 9-26-1936	HATTIE Z. GIBBS 9-16-1908	
7	Jennie C. Ball 7-25-1949	CAROL G. ANDERSON 6/25/2001	
8		Milton J. Smith 10-21-1966	
9	Ferdinand B. Bredingen 11-10-1937	Everett W. Gibbs	
10	INFANT DAUGHTER OF DONALD & DOROTHY COLBURN 9-9-1949		
	George W. Colburn 9-13-1934		

LOT NO. 146 RANGE SEC. MM

LOT NO. 147 RANGE SEC. MM



ALL: 5 feet - 1 inch.

Owner.	Anna J. McCook Butler	Owner.	
1	Edith E. Colburn 9-7-1950	1	
2	Harold E. Colburn 10-9-1961	2	
3	Floa H. Colburn 4-6-1959	3	
4		4	
5		5	Margaret H. McCook 4-2-41
6		6	
7		7	Margaret McCook 3-12-40
8		8	Samuel McCook 5-16-23
9		9	
10		10	

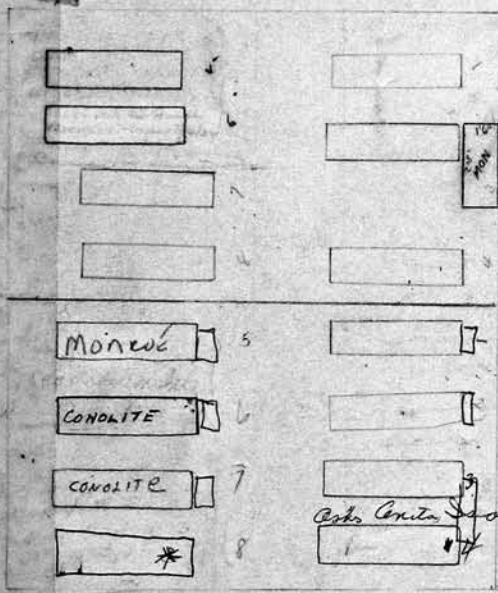
Daniel R. Foreman Est. Owner.		36
1	Daniel R. Foreman 9-5-1917	1
2	Betha Foreman 3-7-1936	2
3		3
4	Peter Cooper Hansen 3-19-24	4
5	Charles Bremer 3-25-1938	5
6	Grace Bronner 7-24-1965	6
7	H. Howard Hendershott 11-17-15	7
8	Emma B. Hendershott 4-3-16	8
9		9
10		10

LOT NO. 148 RANGE SEC.

LOT NO. 149 RANGE SEC.

See p.c.

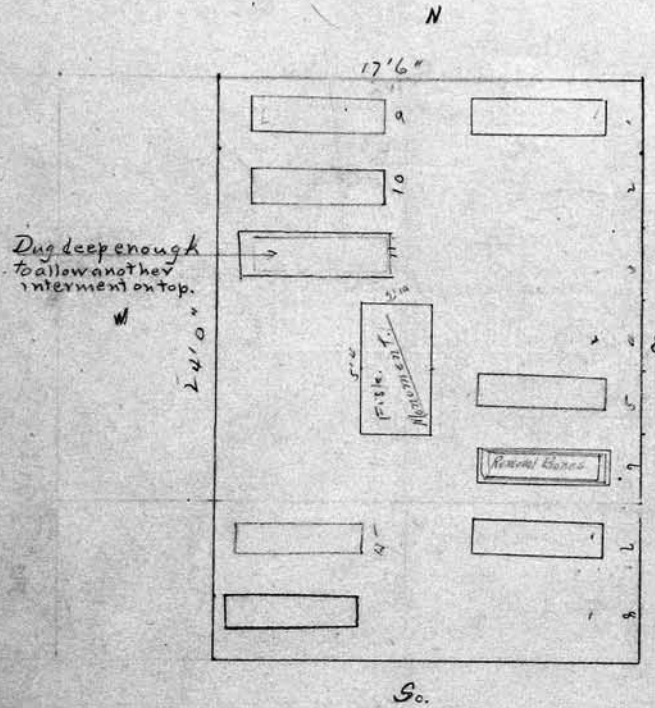
See next page



SCALE 1/4" = 1' inch Abram Dinkelspiel Owner.		Owner
1	Abram Dinkelspiel 1-20-1913	1
2	Rose L. Dinkelspiel 6-12-1899	2
3	Morris Sachs 6-4-1962	3
4	ROSE SACHS 11-2-1964	4
5	Hyman S. Sippel 2-8-1922	5
6	Dorothy Sippel 2-23-1960	6
7	Marcus Goodman 5-33-1965	7
8	FAYE Goodman 2-2-05	8
9		9
10		10

	Owner.		Owner.
1	Alc C. M. Fisk		
2	Franklin J. Fisk 12-27-20	5	
3		12	
4		13	
5	Christina M. Fisk 1-15-06	14	
6	Chauncey M. Fisk 12-4-1913	15	Amos L. Castle 5-16-1932
7	Gilbert, Julia & Geo. H. Fisk 10/1/17	16	Clara Fisk Castle - R.B. 1-4-45
8		7	
9	Charles W. Fisk 6-19-18	8	
10	Katherine A. Fisk 9-15-23	9	
11	Sarah A. McEwen 7-2-1917	10	

LOT NO. 149 RANGE SEC. MM LOT NO. RANGE SEC. 149 1/2 M. MT
 See Page 107



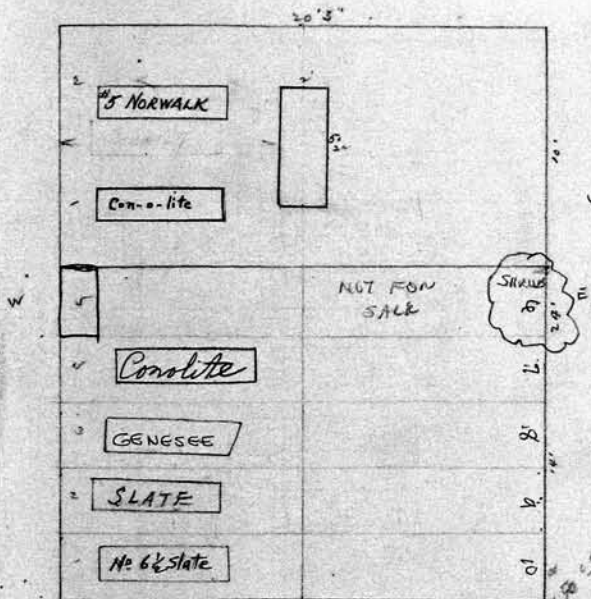
Owner.	Owner.
1	
2	
3	
4	
5	
6	
7	
8	
9	
10	

PERPETUAL CONTRACT		107
N. East. Emma G. Floresch Owner.		Owner.
1	Jacob M. Floresch 5-27-1926	1
2	Emma G. Floresch 1-20-1949	2
3		3
4		4
5		5
6		6
7		7
8		8
9		9
10		10

LOT NO. 149 1/2 RANGE — SEC. M. M.

LOT NO. RANGE SEC.

PERPETUAL CONTRACT



CITY REPURCHASE S. GR. B. 6. 7. 8. 9. 10 4/6/96

P.C. 190 00
5-21-42
250.00
P.C. 9-24-05
834.00

South St. Harvey G. Knuth. Dorothea L. Knuth Owner.

Owner.

1	Louis G. Knuth P.B. 6/5/26	1
2	Dorothea Lindaw Knuth - 6-14-41	2
3	Harvey Drey Knuth - 12-7-77	3
4	Lourdes Knuth 9-24-1965	4
5	RES MARIE E HASKINS PIF 10/9/97	5
6	SARUB	6
7		7
8		8
9		9
10	RES MARLENE COLE PIF 4/23/96	10

41
Owner.

PERPETUAL CONTRACT.
Owner.

1	Gilbert + Welcher	1
2	H. Eugene Welcher	2
3	Ella D. Welcher 9-30-24	3
4	Wm L. Welcher 6-10-24	4
5	Neda E. Welcher 9-14-1954	5
6	STONE FOR GILBERT HOWARD (BURIAL RESERVING) ERIC B HOWARD JR 6-11-2009 ASHES	6
7	Virginia Gilbert Howard 9-9-1947	7
8	Alpha W. Gilbert 7-3-1957	8
9	Leola H. Gilbert 2-3-1939	9
10		10

LOT NO. 150 RANGE SEC. MM LOT NO. RANGE SEC.

N

17' 6"

CONDITE

MONARCH

+ CONDITE

STONE FOR GILBERT HOWARD

28 MONARCH

* 3 Cem

Welcher
+
Gilbert

11' 2"

E

S

SCALE: 5 feet = 1 inch.

1	Owner.	1	Owner.
2		2	
3		3	
4		4	
5		5	
6		6	
7		7	
8		8	
9		9	
10		10	

PERPETUAL CONTRACT

Lot 151		Owner.	Lot No.		Owner.
1		H. Richard Dubelbeiss	1		
2		Richard S. Dubelbeiss 11-12-1907	2		
3		Henry R. Dubelbeiss 10-25-1955	3		
4		Wilhelmina Dubelbeiss 12-9-1931	4		
5		Alice D. Wunder 4/1/1965	5		
6		Herbert F. Wunder 7-28-1958	6		
7			7		
8			8		
9			9		
10			10		

LOT NO. 151 RANGE _____ SEC. MM

LOT NO. _____ RANGE _____ SEC. _____

20'

N

Big Tree

Slate Vault

CONOLITE

Slate Vault

CONOLITE

CONOLITE

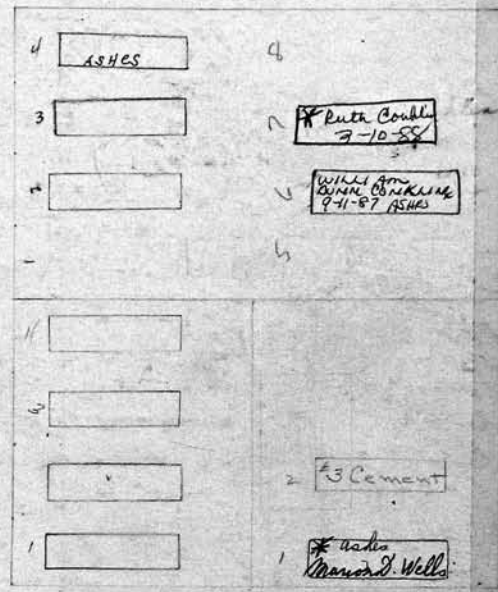

SCALE: 5 feet = 1 inch.

Owner.		Owner.	
1		1	
2		2	
3		3	
4		4	
5		5	
6		6	
7		7	
8		8	
9		9	
10		10	

PERPETUAL CONTRACT		43
Owner: <i>North 1/2</i>	<i>Emilie Ruel</i>	Owner: <i>Wife L. Conklin - N 1/2</i>
1 <i>Charles Glasser 7-7-1911</i>		1
2 <i>Ernest Ruel</i>		2 <i>Alice L. Conklin</i>
3 <i>Emilie Ruel 12-26-12</i>		3 <i>William L. Conklin 10-6-1935</i>
4		4 <i>Agnes M. Conklin - 1-21-41. ashes</i>
5 <i>August Blaw 4-10-1951</i>		5
6 <i>Josephine Blaw 2-26-1912</i>		6 <i>* William Conklin 9-11-87</i>
7		7 <i>Ruth Conklin 3/12/88</i>
8		8
9		9
10		10

LOT NO. 152 RANGE SEC. M.M.

LOT NO. 153 RANGE SEC. M.M.



PERPETUAL CONTRACT		6
Owner: <i>1/4 inch</i>	<i>E. P. Ewers</i>	Owner: <i>SW 1/4</i>
1 <i>Ezra P. Ewers Gen 1-20-1912</i>		1 <i>Henry D. McNaughton 9-22-21</i>
2 <i>Sylvia V. Ewers 10-10-99</i>		2 <i>Clara McNaughton 2-21-1934</i>
3		3 <i>Benjamin F. Sloan 6/5/02</i>
4		4 <i>Elizabeth M. Sloan</i>
5		5
6		6 <i>Marion Doughton Wells</i>
7		7 <i>Edward D. Wells 7-9-1964</i>
8		8 <i>John Cotton Wells 9-10-1909</i>
9		9
10		10

PERPETUAL CONTRACT		6
Owner: <i>SW 1/4</i>	<i>Henry D. McNaughton</i>	Owner: <i>SE 1/4</i>
1 <i>Henry D. McNaughton 9-22-21</i>		1 <i>Marion Doughton Wells</i>
2 <i>Clara McNaughton 2-21-1934</i>		2 <i>Edward D. Wells 7-9-1964</i>
3 <i>Benjamin F. Sloan 6/5/02</i>		3 <i>John Cotton Wells 9-10-1909</i>
4 <i>Elizabeth M. Sloan</i>		4
5		
6 <i>Marion Doughton Wells</i>		
7 <i>Edward D. Wells 7-9-1964</i>		
8 <i>John Cotton Wells 9-10-1909</i>		
9		
10		

44
 M/v John Lauth + Wife Owner.
 1 John Lauth 3-4-1913
 2 Elise Lauth 2-2-1910
 3 Anna Hann 3-2-1904
 4 Anna Hann South Schenck 2/10
 5 Leo Kuzawski 1-28-1967
 6 Botha Kuzawski 12-23-40
 7
 8
 9
 10

all John Long Owner.
 1 John Long 7-18-18
 2 Sarah J. Long 7-29-1940
 3 W. E. Long
 4 Harry B. Ash
 5 Martha E. Ash 8-10-09
 6 Robert Long 10-13-1913
 7 Joseph Elliott 9-26-99
 8 Deabella Elliott + Everett E. Bailey
 9 Joseph J. Elliott 2-11-1927
 10 Addie Elliott 7-3-1956

LOT NO. 154 RANGE SEC. MM
 P.E. 2000 2/11/43 N

LOT NO. 155 RANGE SEC. MM
 N.E. 1/4 owned by Isabella Bailey

See P. 5

William Boon Owner.
 1 William Boon R.C. Boon M. Dept 7-19-09
 2 Virginia B. Boon R 3-28-12
 3 William F. Boon R 3-28-12
 4 WILLIAM BROWNELL 10-3-89
 5 Myra Brownell 6-10-71
 6 Richard C. Boon 11-25-1960
 7 Clara E. Boon 12-3-1955
 8 Richard S. Boon 8-13-12
 9
 10

Owner.
 1 Joseph Roy Elliott 9-12-1958
 2 Manor B. Elliott 4-9-1923
 3
 4 Isabella Bailey 1-11-08
 5 Anna M. Elliott 4-4-44
 6 Thomas J. Elliott 6-15-40
 7
 8
 9
 10

N/2 Edward J. + Fannie King

- 1 Edward J. King 4-24-39
- 2 Fannie King 5-2-21
- 3 Mary Broxholm 11-3-09
- 4 Mary E. Broxholm 11-8-01
- 5 Anthony Broxholm 5-11-28
- 6 Florence B. King
- 7 Jacob Edwin King 8-4-1947

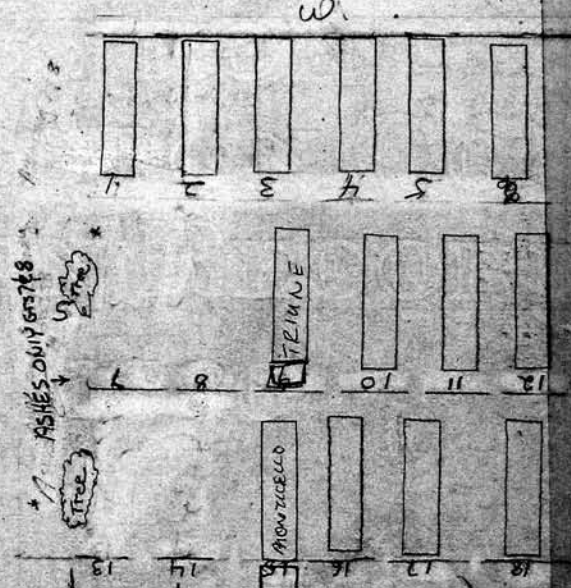
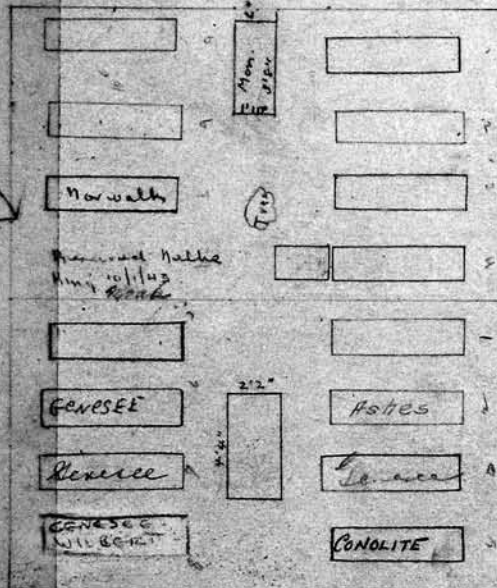
ASHES ONLY 758

- 1 FLOYD C. TUCKER
- 2 CECELIA M. HORWITZ
- 3 ERIC STONE HILL
- 4 KATHRYN NOWAL
- 5 Res KAVIA LIDDER
- 6 Res Robert Schickler
- 7 ASHES ONLY
- 8 ASHES ONLY
- 9 RICHARD SCHLESSINGER 12-15-97
- 10 Res Lisa Demeter

LOT NO. 156 RANGE SEC. MM

LOT NO. 157 RANGE SEC. MM

Pe 25000 11/19/53 7-11-61



Book - restricts removal of remains
Deed - permits inscribing on rear of monument.
PERPETUAL CONTRACT

ASHES ONLY GRAS 13 & 14

James R. Ward - Margaret Single
Edward C. Parkinson Owner.

- 1 Edward C. Parkinson 8-2-05
- 2 Arena A. Parkinson 3-25-15 (ashes)
- 3 Margaret Single 6-1-71
- 4 James R. Ward 5-27-1949
- 5 Henry Rapp 9-2-1947
- 6 Dora Stoeger Rapp 8-17-1968
- 7 Meril R. Rapp 3/9/71
- 8 William C. Rapp 2-5-79

GR 13 & 14 ASHES ONLY

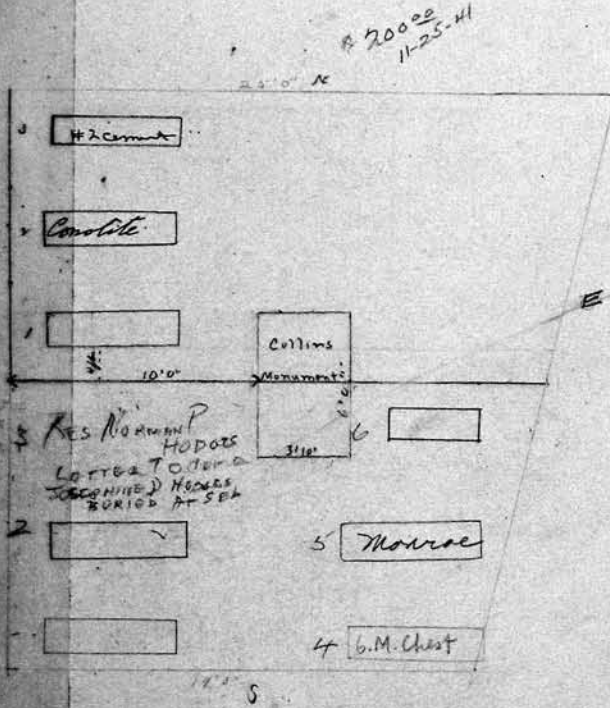
- 11 Res GARY POPICK
- 12 Res MELANIE POPICK
- 13 ASHES ONLY RES GEORGE
- 14 ASHES ONLY
- 15 RALF MERGE 10/8/94
- 16 Res LYDIA MARINE
- 17 Res DAVID - RITA LANCY
- 18 Res DAVID - RITA LANCY

9
10

46 PERPETUAL CONTRACT

Collins + Downs		Owner.
1	Reverly M. Collins 6-25-1912	1
2	Joseph J. Collins - 3-1-1941-	2
3	H. Edgard C. Cameron 6-24-24	3
4		4
5		5
6		6
7		7
8		8
9		9
10		10

LOT NO. 158 RANGE _____ SEC. _____ LOT NO. _____ RANGE _____ SEC. _____



PERPETUAL CONTRACT

Orra M. Downs		Owner.
1	James Downs 12-30-62	1
2	Oma O. Downs 2-27-39	2
3	See File	3
4	Thomas N. Hodges 6-11-83	4
5	Elizabeth R. Hodges 6-17-1971	5
6	Norman Hodge 8-1-1945	6
7		7
8		8
9		9
10		10

PERPETUAL CONTRACT.
Knapp + Lothridge Owner.
 State Ex.

- 1 Dwight Knapp 12-7-05
- 2 Abigail M. Knapp 6-24-12
- 3 Fanny Stedman
- 4 Emma Stedman
- 5
- 6
- 7
- 8 Elizabeth Benson 6-14-01
- 9 Abigail Stedman ✓
- 10 Timothy Stedman ✓

LOT NO. 159 RANGE _____ SEC. *On On*

PERPETUAL CONTRACT.
Knapp + Lothridge Owner.

SCALE: 5 feet = 1 inch.

- 1 Jennie Lothridge 3-12-06
- 2 Geo. A. Watson
- 3 Carrie M. Lothridge 4-3-18
- 4 Mrs. H. Lothridge 8-25-19
- 5 Mary A. Lothridge
- 6 R. K. Lothridge
- 7
- 8
- 9
- 10

PERPETUAL CONTRACT.
Alice O. Adair Owner.
 North 1/2

- 1 Franklin Adair 12-22-1930
- 2 Alice O. Adair 9-30-15
- 3 WILLIAM JAMES PRESTON 6-22-2009 500043
- 4 RES RHONDA PRESTON PIF
- 5 Ruth Adair
- 6
- 7
- 8 Clifford F. Adair 4-19-15
- 9
- 10

LOT NO. 160 RANGE _____ SEC. *7A-7C*

n/h DONATED TO CITY 1/87
Gr 3+4, 6+7

See 9c

Gr 6+7 NAMES WILL HAVE TO GO ON MONY GR 8 MAY HAVE SINGLE STONE

PERPETUAL CONTRACT.
Genge Fisher Owner.
 South 1/2

- 1 George Fisher 1-31-1914
- 2 Louise C. Fisher
- 3 George Edward Fisher 1-24-41
- 4 Cecelia Vogt Fisher 4-24-18
- 5 C. Leann Bochardt 4-2-88
- 6
- 7 CAROL FISHER LAWRENCE 11-27-2004
- 8 FRED J. LAWRENCE 9-2-97
- 9
- 10

48 *Rudolph & Emma Schmidt* **PERPETUAL CONTRACT** North 1/2
Rudolph Schmidt Owner.

1	Rudolph Schmidt	5-17-16
2	Emma Schmidt	10-2-39
3	Gertrude Schmidt	3-30-1966
4	Rudolph L. Schmidt	12-8-1953
5		
6		
7		
8		
9		
10		

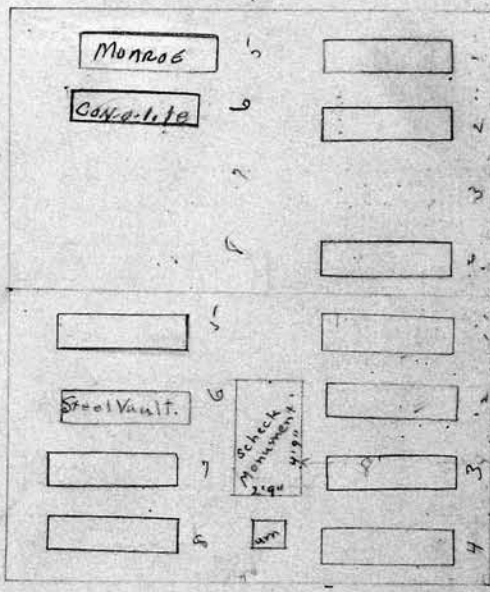
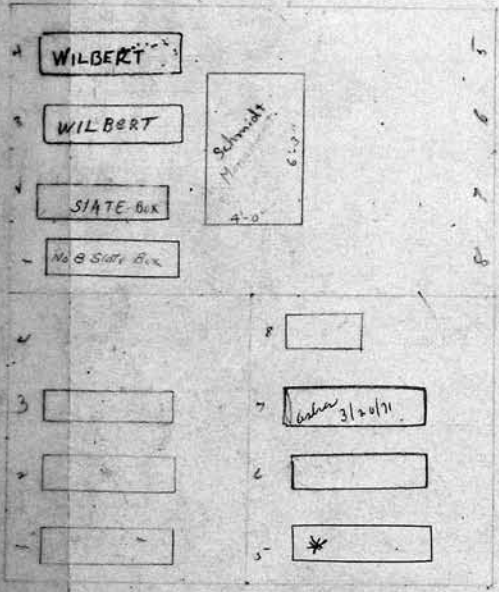
Mrs. Johnny Sweeting Owner.

1	John Sweeting	4-9-1930
2	Margaret M. Sweeting	11-1-1950
3		
4	Hannah S. Sweeting	1-19-1912
5	Bernard J. Sweeting	4-7-75
6	Esther M. Sweeting	11-11-1960
7		
8		
9	Bernard Sweeting 133 Worthington St. 3 sisters + 1 Brother Living	
10	deed held by Mrs. Marks - Watch out -	

LOT NO. 161 RANGE SEC. MM

LOT NO. 162 RANGE SEC. MM

*Pl. 236 C. 4-15-20
in mind*



front 200' E. for Dry run - 5/8/55

PERPETUAL CONTRACT South 1/2
Sarah E. Roby Owner.

1	Sidney B. Roby	5-30-1897
2	Sarah E. Roby	3-15-18
3	William Sterling Roby	6-10-1929
4	JOSEPH ROBY	1/8/93 ASSETS
5	Dr. Joseph Roby	7-17-1954
6	Bliss Roby	3/21/71 Asher
7	Mrs. Robys Inpr	10-19-01
8		
9		
10		

H. J.
Sr August H. Scheck Owner.

1	August H. Scheck	6-22-18
2	Charlotte Scheck	4-26-1905
3	Edward S. Scheck	6-29-1949
4	Lillia A. Scheck	2-14-24
5	August Robbe	5-8-1945
6	Elba Louise Melle	7-11-1932
7	Minnie S. Boes	4-23-1940
8	Margaret Beaman	9-28-1948
9		
10		

PERPETUAL CONTRACT 49

August C. Goers North $\frac{1}{2}$ Owner.

1 *August C. Goers* 9-9-1931
 2 *Wilhelmina Goers* 10-8-1932
 3 *Charles A. Goers* 5-10-32
 4 *Gertrude W. Goers* 6-4-1957
 5 *Wm Bachmann* 6-21-1966
 6 *Clara G. Bachmann* 8-11-1956
 7
 8
 9
 10

PERPETUAL CONTRACT Owner.

1 *Milton C. Altpeter* 9-12-1930
 2 *Amelia Jane Altpeter* 8-13-1958
 3 *Agnes A. Altpeter* 5-20-04
 4
 5
 6
 7
 8
 9
 10

LOT NO. 163 RANGE SEC. MM
 See Order on File

LOT NO. 164 RANGE SEC. MM
 P.C. 1911
 2500

8 Slate
 7
 6 CONOLITE
 5 Granite
 4
 3
 2
 1

ASHES
 Ashes
 CONOLITE
 Granite
 1
 2
 3
 4

WILBERT
 CONOLITE
 GRANITE
 GRANITE
 GRANITE
 GRANITE

NO CONCRETE CORRIDOR PATHWAY

SCALE: 5 feet = 1 inch.

Ada Hurd Baker South $\frac{1}{2}$ Owner.
 1 *James S. Baker* 4-10-01
 2 *Ada H. Baker* 10-3-1928
 3
 4
 5 *John A. Stewart* R.B. 7-8-16
 6 *Jemie Hurd Stewart* - 1-27-1943
 7 *Frederick H. Stewart* ASHES 1-31-1956
 8 *Grace H. Stewart* ASHES 10-14-1906
 9
 10

PERPETUAL CONTRACT Owner.

1 *Simon Guggenheimer* 2-20-00
 2 *Fredericka Guggenheimer* 11-17-20
 3 *Katherine Lowenberg* 10-3-25
 4 *Harry R. Guggenheimer* 9-22-1931
 5

1/4 *Henry & Miriam H. Berman*
 1 *Henry Berman* 7-24-1907
 2 *Miriam H. Berman* 3-21-1981
 3 *Bertha Hoffmann*
 4 *Ehly Hoffmann* 12-10-93
 5 *Bertha Hoffmann* 5-12-00

50

	<i>Owner.</i>		<i>Owner.</i>
1		1	
2		2	
3		3	
4		4	
5		5	
6		6	
7		7	
8		8	
9		9	
10		10	

(no room)

LOT NO. 165 RANGE _____ SEC. **MM** LOT NO. _____ RANGE _____ SEC. _____

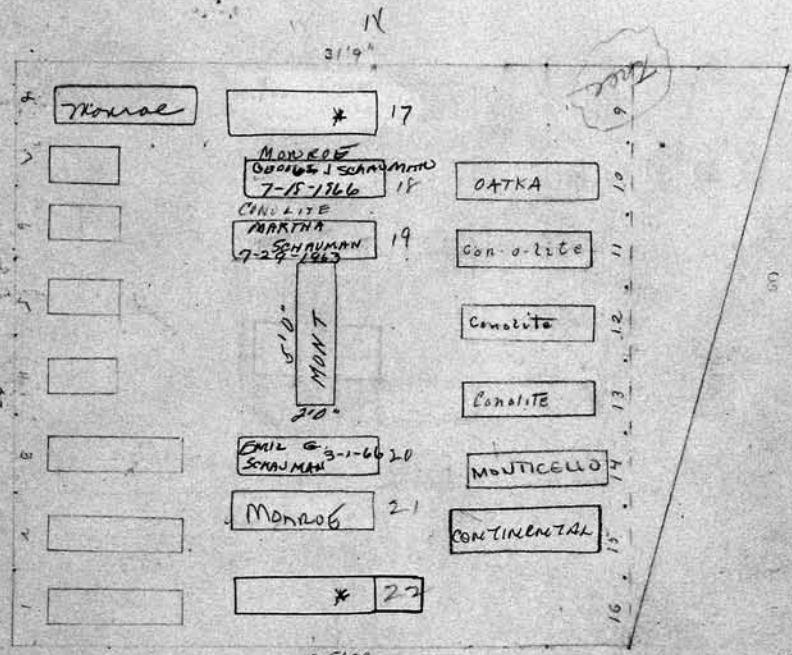
5

	<i>Owner.</i>		<i>Owner.</i>
1		1	
2		2	
3		3	
4		4	
5		5	
6		6	
7		7	
8		8	
9		9	
10		10	

Scale: 5 feet = 1 inch.

d		51
M. Louis & Johanna Schuffman Owner.		Owner
1	Freek Schuffman - Removal 7-6-03	9 X
2	Katherine Schuffman 7-26-00	10 X Mad Louis Schuffman 4-12-1963
3	Maria Crestin " 7-26-03	11 X Frederick J. Schuffman 2-17-28
4	Fredrika Schuffman " 7-26-00	12 X Louis Schuffman 7-11-1936
5	Charlie Schuffman " 7-26-03	13 X Johanna Schuffman - 5-12-39
6	Philip Schuffman " 7-26-03	14 X Thomas Albert Barrett - 6-21-98
7	Geo. A. Schuffman 2-9-09	15 X ALMA S. GARRETT 12-1-86
8	Donald W. Valkenburgh 4-12-71	16 X
9		X
10		X

LOT NO. 166 RANGE _____ SEC. MM LOT NO. _____ RANGE _____ SEC. _____



S middle tier Heads East.

SCALE: 5 feet = 1 inch.

	OWNER.	
17	CAROL S. VALKENBURGH 7-2-2007 14455	1
18	GEORGE SCHUFFMAN 7-18-66	2
19	MARTHA SCHUFFMAN 7-29-63	3
20	EMIL G. SCHUFFMAN 3-1-66	4
21	Minnie F. Schuffman 10-12-1972	5
22	ROBERT W. SCHUFFMAN 6/29/96 ASHS	6
7		7
8		8
9		9
10		10

52

Eri F. Wilson N¹/₂ Owner.
 1 *Eri F. Wilson*
 2 *Mary S. Wilson* and *Julia W. Sayles* 12-10-04 Ashes
 3
 4
 5
 6
 7
 8
 9
 0

Wm A. Windell North 1/2 Own
 1 *William A. Windell* 5-9-1935
 2 *Mary A. Windell*
 3 *Edith M. Windell*
 4 *W. A. Windell's* Inft. 5-3-0
 5 *Julia Windell* 12-13-07
 6 *William A. Windell* 2-17-08
 Ashes * *Henry S. Windell* R. 11-24-53
 7 *Mary Windell* Ven. Sp. 9-22-1949
 8
 9
 10

LOT NO. 167 RANGE SEC. MM
 LOT NO. 168 RANGE SEC. MM

2000
 PE in
 N¹/₂
 4/24/06

GC

4
 3
 2
 1
 M.S. Site Box

57 ft
 ELSEY

5
 4
 3
 2
 1
 ASHES X X
 ASHES X
 X X ASHES X X

PERPETUAL CONTRACT

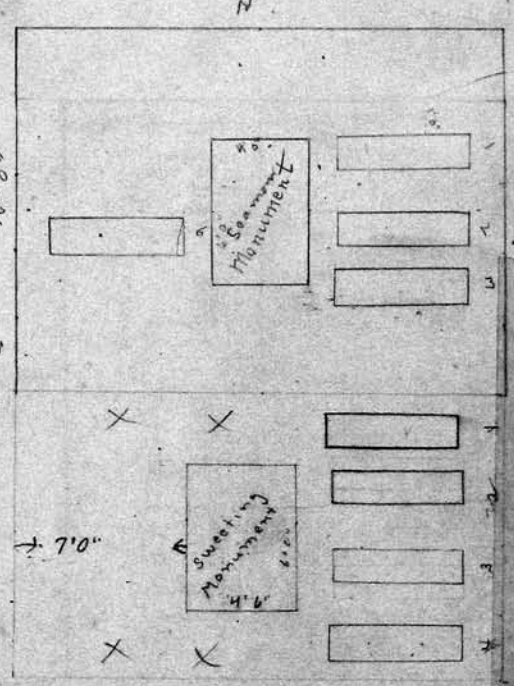
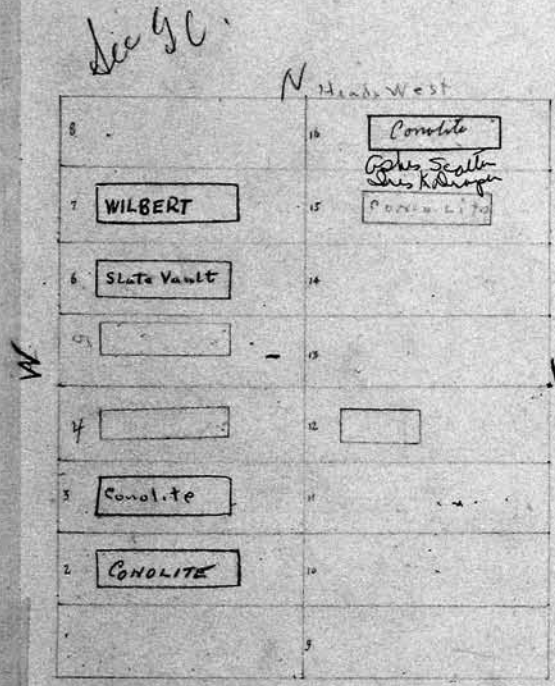
500
 PE
 2-20-07

PERPETUAL CONTRACT.

5 feet - 1 inch. *John Elser* S¹/₂ Owner.
 1 *John A. Elser* 12-24-17
 2 *Caroline Elser*
 3 Two small children in one pt.
 4
 5
 6
 7
 8
 9
 10

Theodore Bacon's Estate S¹/₂ Owner.
 1 *Theodore Bacon* 11-24-00
 2 *Julia S. Bacon* 11-22-00
 3 *Alice Bacon* 2-4-04
 4 *Jessie Bacon* 1-31-1903
 5 *Henry S. Bacon* 2-27-1954 ASHES.
 ELEANOR C. BACON 4-18-1956 ASHES
 6 *Leonard B. Bacon* 2-16-1944 ASHES
 7
 8
 9
 10

LOT NO. 169 RANGE SEC. MM		LOT NO. 170 RANGE SEC. MM	
1	Maria C Keller	1	Owner. ^{170 + SP 178} Eunice A Seaman ⁰⁵³ Owner.
2	Marie C. Keller 12-1-1957	2	Stephen S. Seaman
3	Joseph Keller 10-29-45	3	Elizabeth Seaman
4	John B. Keller 4-12-22	4	Eunice A. Seaman
5	Susan Keller 4-13-1899	5	
6	Fernando J. Keller 6-28-1934	6	Cassie P.S. Hook
7	Rose M. Keller 5-25-1957	7	
8		8	
9		9	
10		10	



SCALE: 5 feet = 1 inch.

LOT NO. 169 RANGE SEC. MM		LOT NO. 170 RANGE SEC. MM	
11		1	Owner. ^{170 + SP 178} Maria C. Sweeting ⁰ Owner.
12	Baby Keller 6-21-1928	2	William Sweeting - 3-18-1948
13		3	Maryann Sweeting 1-14-1933
14		4	Bernard Sweeting 2-16-01
15	John Michael Keller ^{John Dish Keller} ^{Slate over 15705} 7-24-1934	5	Maria C. Sweeting 7-6-03
16	Mary Keller - 1-21-1943	6	
17		7	
18		8	
19		9	
20		10	

0451 ✓
 Wm Benedict S. Hert Owner.
 EDNAH D STEPHENS 8-5-75 ASKS
 1 Joseph B. Drischer 11-27-1937
 Eliza Ford. 12-11-1914
 3 John S. Ford. 9-1899
 4 Mrs. Cecil B. Hert 1-29-1968
 5 Eleanor M. Hert 12-26-1908
 6 Mildred Hert Herb. 11-14-
 7 G. W. Drake 12-11-1911
 8 Benedict William Hert Sr. BS-L Hert Sr. 9-17-06
 9 Benedict Samuel Hert 12-29-1945
 10 Lily F. Hert 11-24-1954

SEE LETTER IN FILE
 GIVEN TO ELEANOR LOCKWOOD DRAKE
 6/3/93

LOT NO. 171 RANGE SEC. MM

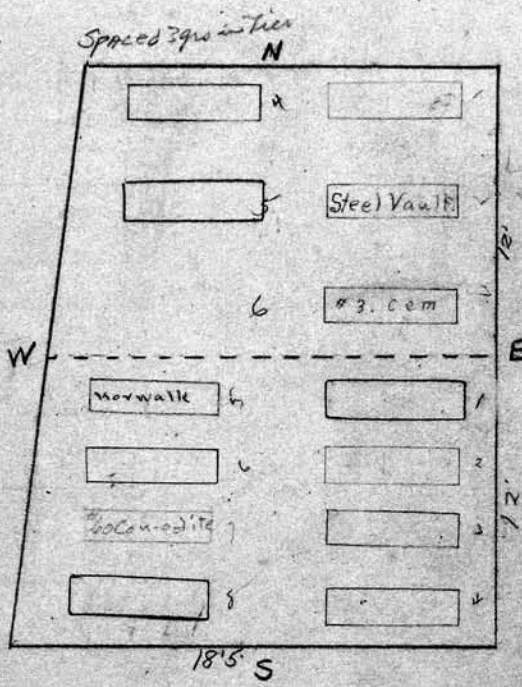
See order only for future Annuals
 P.C. 02
 1000.00
 5/20/50
 Paid 7/9/55
 7-25-57

LOT NO. _____ RANGE _____ SEC. _____

Scale: 5 feet = 1 inch.
 Benedict S. Hert owner.
 Wm. Alexander R.B. 7-9-1959
 Leslie H. Hart 10-16-77
 GARRY A. DRAKE 3-6-1970
 Ruth Hert Lewis 11-29-1969
 Fred S. Lewis, Sr. 12-19-25

PERPETUAL CONTRACT		Owner.	Owner.
1	Alice G.		1
2	Colin W. Cross 6-24-1931		2
3	Helen A Cross 1-25-24		3
4	B. Holmes Wallace 3-22-1938		4
5	Frederica A. Wallace 6-10-1953		5
6			6
7			7
8			8
9			9
10			10

LOT NO. 172 RANGE SEC. MM LOT NO. RANGE SEC.
 404 sq. ft. in whole lot



Appears for 3 in this tier
 41 spacing

PERPETUAL CONTRACT		Owner.	Owner.
1	Harriet E. Cross 9-8-1952		1
2	Jennie Age 3 yrs		2
3	William H. Cross 3-17-1913		3
4	Mary W. Cross 5-7-09		4
5	Arthur W. Ranney 4-23-1932		5
6	Lucy Cross Ranney 11-8-21		6
7	George C. Cross 7-27-1929		7
8	Stella Cross 8-2-1943		8
9			9
10			10

Gustavus C. Mannel Owners.		John Price	
1	Gustavus C. Mannel 4-6-02	1	John Price Reg Price RR 1-27-02
2	Rosalie Mannel 11-27-19	2	Emma S. Price 12-21-96
3	Charles J. Mannel 7-6-03	3	Gertrude S. Price 12-7-14
4		4	Edith E. Price 4-18-1935
5		5	Walter H. Price 8-26-1929
6		6	Mabel Coulson Price 4-28-1931
7		7	Walter H. Price, Jr (1940 Encl)
8		8	Grace E. Price
9		9	
10		10	

LOT NO. 173 RANGE SEC. MM LOT NO. 174 RANGE SEC. MM

See p. 5 See p. 5

SCALE: 5 feet = 1 inch.



Owner.		Owner.	
1	William L. Wood 2-14-24	1	William L. Wood 2-14-24
2	Annie E. Wood 3-5-19	2	Annie E. Wood 3-5-19
3	Myrtle L. Wood 8-7-16	3	Myrtle L. Wood 8-7-16
4	Joseph Henry Stone 5-4-73 Ashes	4	Joseph Henry Stone 5-4-73 Ashes
5	William Price 7-12-1939	5	William Price 7-12-1939
6	Grace P. Coleman 8-9-1950	6	Grace P. Coleman 8-9-1950
7		7	
8		8	
9		9	
10		10	

Brodie & Remington Owner.
 1 **Frederic Remington** 9-14-1936 Entered in [unclear] 10-11-76
 2 **Sarah A. Remington** 2-14-04
 3 **Janet Remington** 12-2-22
 4 **Willis S. Remington** 7-30-1926
 5 **Thomas Brodie**
 6 **Martha J. Brodie** 12-21-07
 7 **Emil A. Brodie** 1-2-03
 8
 9
 10
 Heads West on W/2

PERPETUAL CONTRACT 57
 W/2 **Henry W. Conklin** Owner
 1
 2 **Anne E. Conklin**
 3 **Henry W. Conklin** 12-23-10
 4 **Ellen S. Conklin** - 12-30-1943
 5
 6
 7
 8
 9
 10

LOT NO. 175 RANGE SEC. MM

LOT NO. 176 RANGE SEC. MM



Heads East on E/2.
 L.L. 5 feet - 1 inch
H. F. Remington Owner.
Harvey F. Remington 3-21-1949
Agnes Brodie Remington R.R. 6-21-45
William B. Remington 12-8-1947
 Res Betty R. Remington
 Res Fred C. Remington
Agnes B. Remington 7/19/1927


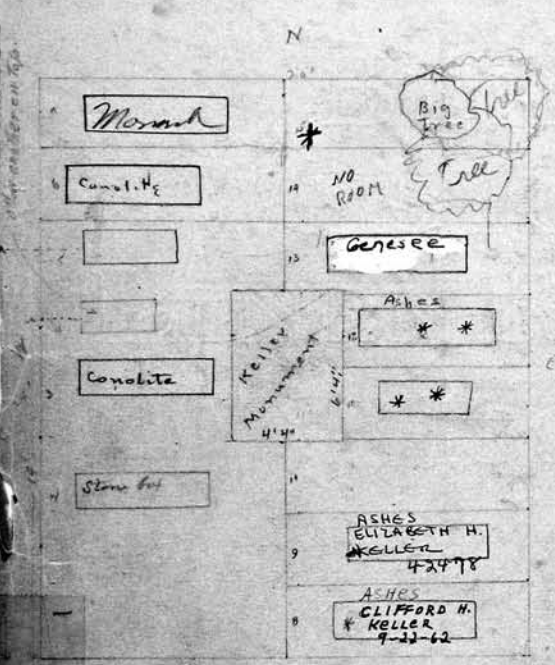
PERPETUAL CONTRACT 57
 S/2 **Willard B. Spader** Owner
 1 **John C. Berthoff**
 2 **Annie F. Berthoff** 1850-1899
 3 **Willard B. Spader** 4-3-1914
 4 **Fannie B. Spader** 6-24-1952
 5
 6
 7
 8
 9
 10

58 PERPETUAL CONTRACT
 Emil E. G. J. G. and P.H. Keller. Owner.
 1
 2 Ella Miller Keller 12-23-15 } E.E. Keller
 3 Emil E. Keller 1-10-1938 }
 4 Baby Keller. 9-13-44 } This grave is 10' from S.W. Cor. }
 5 Anne McCurdy Keller 4-15-21 } of lot to center of grave.
 6 Geo. J. Keller 4-10-1946 } Geo. J. Keller
 7 Marie A. Keller 2-28-1966 }
 8 Clifford H. Keller 9-22-62 ASHES } M.J. Keller
 9 Elizabeth H. Keller ASHES 4-24-78 }
 10
 allow 4'6" for each grave.

PERPETUAL CONTRACT
 All Harry J. - Mattie S. Moore Owner.
 1
 2
 3
 4
 5
 6
 7
 8 See off of ft on lot to E.A. **PERPETUAL CONTRACT.**
 9
 10

LOT NO. 177 RANGE SEC. III. II.

LOT NO. 178 RANGE SEC. MM



SCALE: 5 feet = 1 inch.
 Harold Keller, 11-3-1962 ASHES } Owner.
 1 Monument Keller 12-13-1927 } M.J. Keller
 2 ASHES = MARIE L. KELLER 4-6-1950 }
 3 William L. Keller 2-26-1935 R.P. 3-5-35 }
 4 Violet M. Keller 12-23-1971 } Geo. J. Keller
 5 Ruth Hest Lewis 12-1-1969 }
 6
 7
 8
 9
 10

Owner.
 1
 2
 3
 4
 5
 6
 7
 8
 9
 10

58

PERPETUAL CONTRACT
Mr. Mark Solomon Owner.

Owner

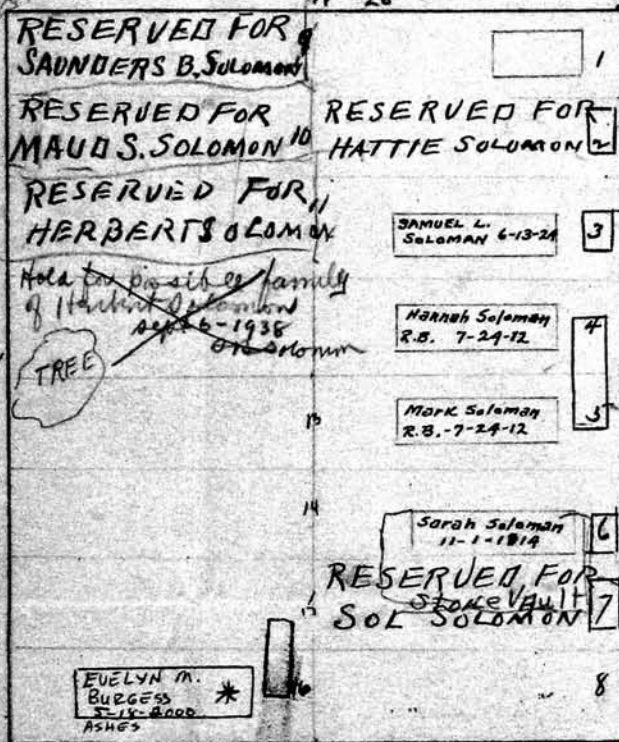
1
2
3
4
5
6
7
8
9
0

Mark Solomon

A17-179-Section M.M.

RESERVED
JULY 12-1934

R.S.B.



Stone Vault

HERBERT M. SOLOMON
DOWNSIDE GRAVES
*11.15.16 IN FILE

July 12 1934
Mt Hope Cemetery
Kindly keep this memo on file
OK Solomon Sept 30-1937 AB Solomon

55
Ownr.

PERPETUAL CONTRACT

Mr. Mark Solomon Owner.

1		1
2		2
3	Samuel L. Solomon 6-13-24	3
4		4
5		5
6		6
7		7
8		8
9	Samuel B. Solomon 8-24-1945	9
10	Maud Stern Solomon 7-24-1934	10

LOT NO. 179 RANGE SEC. MM LOT NO. 180 RANGE SEC. MM

PERPETUAL CONTRACT

5 feet = 1 inch.

Work P.C. 2-24-45 Samuel & Maud 5000. July 1945. Maud's mother's home built 1850. 7/13/53 Henry & Maud's home built 1900. To be dug below to Mrs. Co. in 1945. Special P.C. 8-24-45 of Maud's Samuel B. Solomon & Herbert Solomon.

Pe 8-24-45 same as Maud's + mother's dig

Owner.

1		1
2		2
3		3
4		4
5		5
6	SB Solomon 7. Inft 6-1-02	6
7		7
8		8
9	HERBERT M. SOLOMON DONATED GRAVES # 11, 15, 16	9
10		10

11-
15-
16- Evelyn Bugess 5-18-2000 Asites

Graves 15/16 owned by Frank & Evelyn Bugess

Owner.

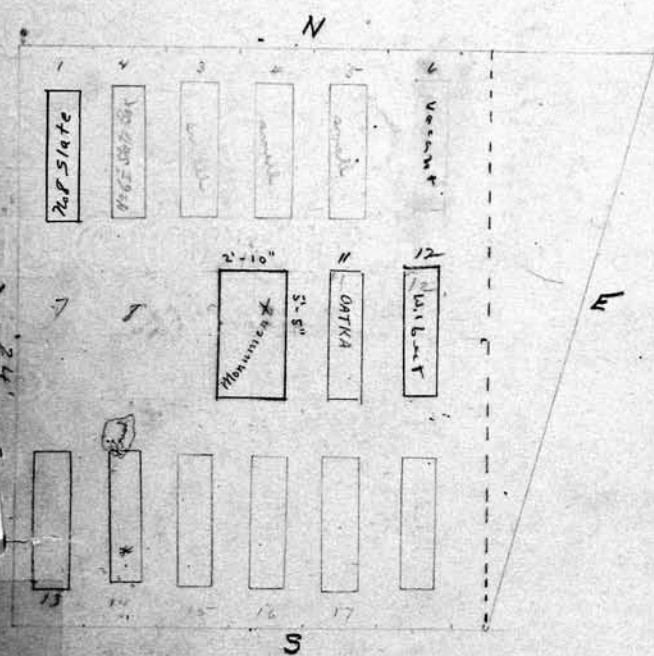
50

PERPETUAL CONTRACT.

Mary E. Van Zandt Owner. Owner.

1	Clarence J. Van Zandt 6-21-1926	1
2	Mary E. Van Zandt. 1926/3	2
3	Howard	3
4	Harold	4
5	Marjorie	5
6		6
7		7
8		8
9		9
10		10

LOT NO. 181 RANGE SEC. MM LOT NO. RANGE SEC.



7 150⁰⁰ old.

PERPETUAL CONTRACT.

Mary E. Van Zandt. Owner. Owner.

1	Marie V. Keehn 11-4-1948	1
2	Clarence E. Keehn 7-18-1926	2
3	Florence White Sager 3-12-1954 <small>SISTER OF OWNER 10-2-49</small>	3
4	Albert Edward Sager D.B.S. R.B. 4-9-1955	4
5	Theodore W. White 2-13-02	5
6	Dr. F. R. S. White	6
7	White	7
8	J. Ralsey White 3-7-91	8
9		9
10		10

All Charles Bradshaw Owner.

- 1
- 2
- 3
- 4
- 5
- 6
- 7
- 8
- 9
- 10

Rev. Geo Edwin Pickard 10-30-25
 Estella Pickard 1-19-1932
 Charles Bradshaw 6-27-37
 Emma L. Bradshaw 9-17-1945

PERPETUAL CONTRACT

61

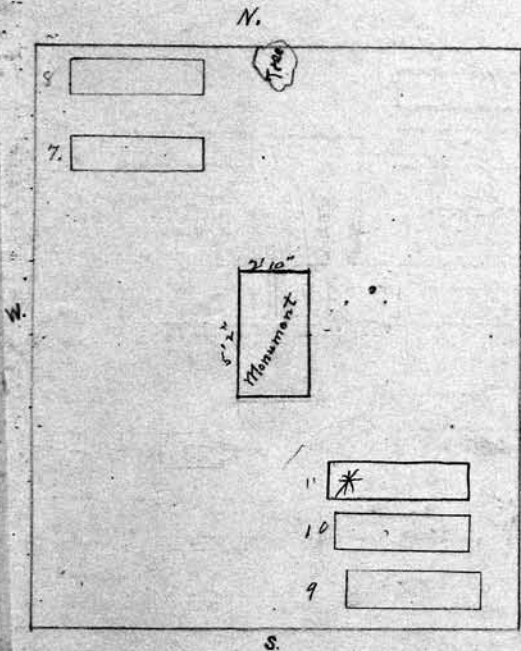
Geo. W. Payne West 1/2 Owner.

- 1
- 2
- 3
- 4
- 5
- 6
- 7
- 8
- 9
- 10

Ambrose R. Gorsline R.R. 11-1-1919
 Florence D. Gorsline 7-11-45
 James Gorsline 6-24-01
 Lucy M. Gorsline 1-25-04
 Aurelia L. Tompkins 3-16-26
 Mary A. Gorsline
 Julia E. Gorsline 3-9-1936


LOT NO. 182 RANGE SEC. MM

Collect with burial



LOT NO. 183 RANGE SEC. MM

300 sq ft for plot granted 10/17/36



Note: - Consent given and in writing on file from Geo. W. Payne to Mrs Ambrose R. Gorsline to use graves Nos 2 & 3 from S.W. Cor for self and Husband. 11-1-1919

PERPETUAL CONTRACT

Geo. W. Payne East 1/2 Owner.

SCALE: 5 feet = 1 inch.

*Arlene B. Crockett 5-6-85 **

- 11
- 12
- 13
- 14
- 15
- 16
- 17
- 18
- 19
- 20

- 1
- 2
- 3
- 4
- 5
- 6
- 7
- 8
- 9
- 10

Ella M. Payne R.R. 11-29-1931
Geo. W. Payne 7-5-1939
Hattie G. Payne R.R. 11-21-01

62 No. 1/2

W^{1/2} H. - Fred H & Jos. F. Brightman Owner.

- 1 Joseph Brightman - 7-1-42
- 2 Daisy R. Brightman 6-3-04
- 3 Kate L. Brightman
- 4 Grace S. Brightman - 4-28-1944
- 5 Mrs H. Brightman 3-11-1931
- 6 Margaret C. Brightman 11-7-21
- 7 ^{BELE BRIGHTMAN - 5-17-1944} George S. Imrie - 6-26-44 ^{Media}
- 8 ^{RES. ASHES DONALD IMRIE RES. ASHES ANNE IMRIE} MARGARET IMRIE 5/17/89 ^{ASHES}

Letter in file

Frank A Jones / Helen J. Harwick / Harry & Wanda Beck / Chas A. Van der Beek / OWR. er

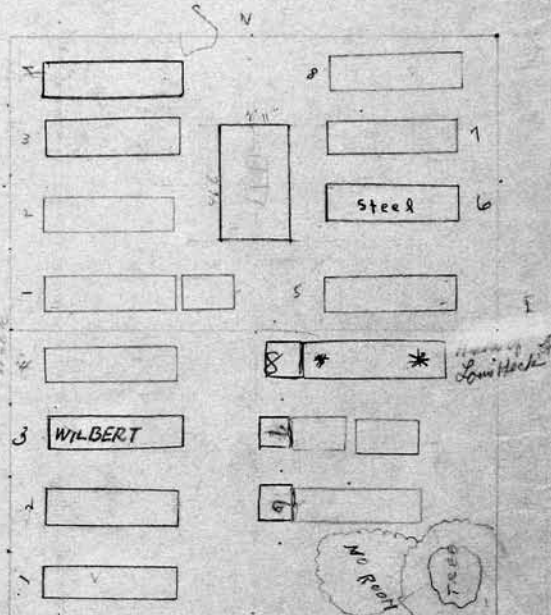
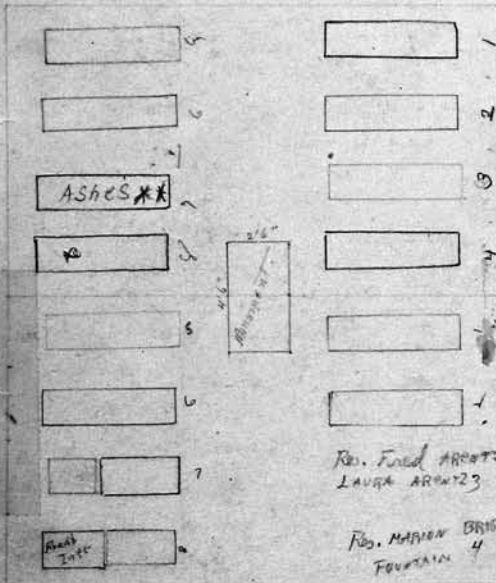
- 1 John Van der Beek 7-04 Helen Jones 6-7-04
- 2 Mary E Van der Beek R.B. 6-7-04
- 3 Harry J. Van der Beek 7-12-05
- 4 Helen J. Harwick 8-21-1952
- 5 ^{in 97's} Frank A. Jones R.B. 5-7-1913
- 6 Grace Louise Jones 8-8-1942
- 7 Elizabeth H. Jones. 5-26-20 Head East
- 8 Charles D. Jones 6-1-08

9
10
Note: heads East in East tier

LOT NO. 184 RANGE SEC. MM

LOT NO. 185 RANGE SEC.

P.C. N.I.V. only
3000 3/21/63



P.C. N.I.V. only
3000 3/21/63

Scale 1 inch. Martha Arentz Owner.

- 1 B. Arentz
- 2 Martha Gull 5-15-1936
- 3
- 4 Roy Marion Brightman Fountain
- 5 Thos. Brightman
- 6 Martha Brightman 9-15-1920 ^{Res. J. Jones Sept 2-25-15}
- 7 George S. Imrie 3-27-1911 ¹⁰⁻²⁵⁻⁰⁶
- 8 Wells Brightman ^{Fred Brightman Sept}

PERPETUAL CONTRACT

Henry W. Maurer

S/2 Alfred J. Jones Owner.

- 1 Alice H. Maurer - 10-1-38
- 2 Henry W. Maurer 10-20-1934
- 3 Adele M. Maurer 11-13-1954
- 4 Ralph W. Maurer R.B. 4-4-1915
- 5
- 6 Anna S. Maurer 1-2-1915
- 7 Olga Maurer 8-22-1904 ^{anna O. W. Maurer 10-30-15}
- 8 MARGARET B HECK 10-16-1965 ^{Res. Heck}
- 9 LOUIS HECK 5-26-01 ASHES

PERPETUAL CONTRACT 63

North to Alfred F. Jones Owner.

1 Alfred J. Jones 9-27-20
 2 Emilie K. Jones 12-30-1937
 3 Harold W. Jones 4-13-03
 4 Hazel L. Jones 12-9-12
 5
 6
 7
 8
 9
 10

LOT NO. 186 RANGE SEC. MM

PERPETUAL CONTRACT

Mr. Hans of Edgar J. Gilbert Owner.

1
 2
 3
 4
 5
 6
 7
 8
 9
 10

LOT NO. 187 RANGE SEC. MM

PERPETUAL CONTRACT

Diagram of Lot 186 (Left):

- Top: No. 6 Slate Box
- Middle: 4 empty rectangular boxes
- Bottom: ASHES (marked with X's), Norwayk., Norwayk.
- Notes: Spaced 3 graves East Tier. Jones #178

Diagram of Lot 187 (Right):

- Top: Ann R. Ryder 7-23-09
- Middle: Edgar J. Gilbert 12-20-08
- Bottom: ERIE, Genesee
- Notes: 25.00 1968, 705/6

PERPETUAL CONTRACT.

SCALE: 5 feet = 1 inch. H. J. + H. J. Moore Owner.

1 Henry J. Moore 3-4-1910
 2 Nettie C. Moore 11-23-1929
 3 HUGH MOORE 11-23-00
 4 ASHES Claude E. Amibal - 10-4-53
 5 Dan. C. Moore 12-30-1933
 6
 7
 8
 9
 10

Notes for Moore contract: CREMATED + ASHES SCATTERED. Askie Moore, C. Moore, AMIBAL 10-7-75

First 3 graves spaced & divided for 7 graves.

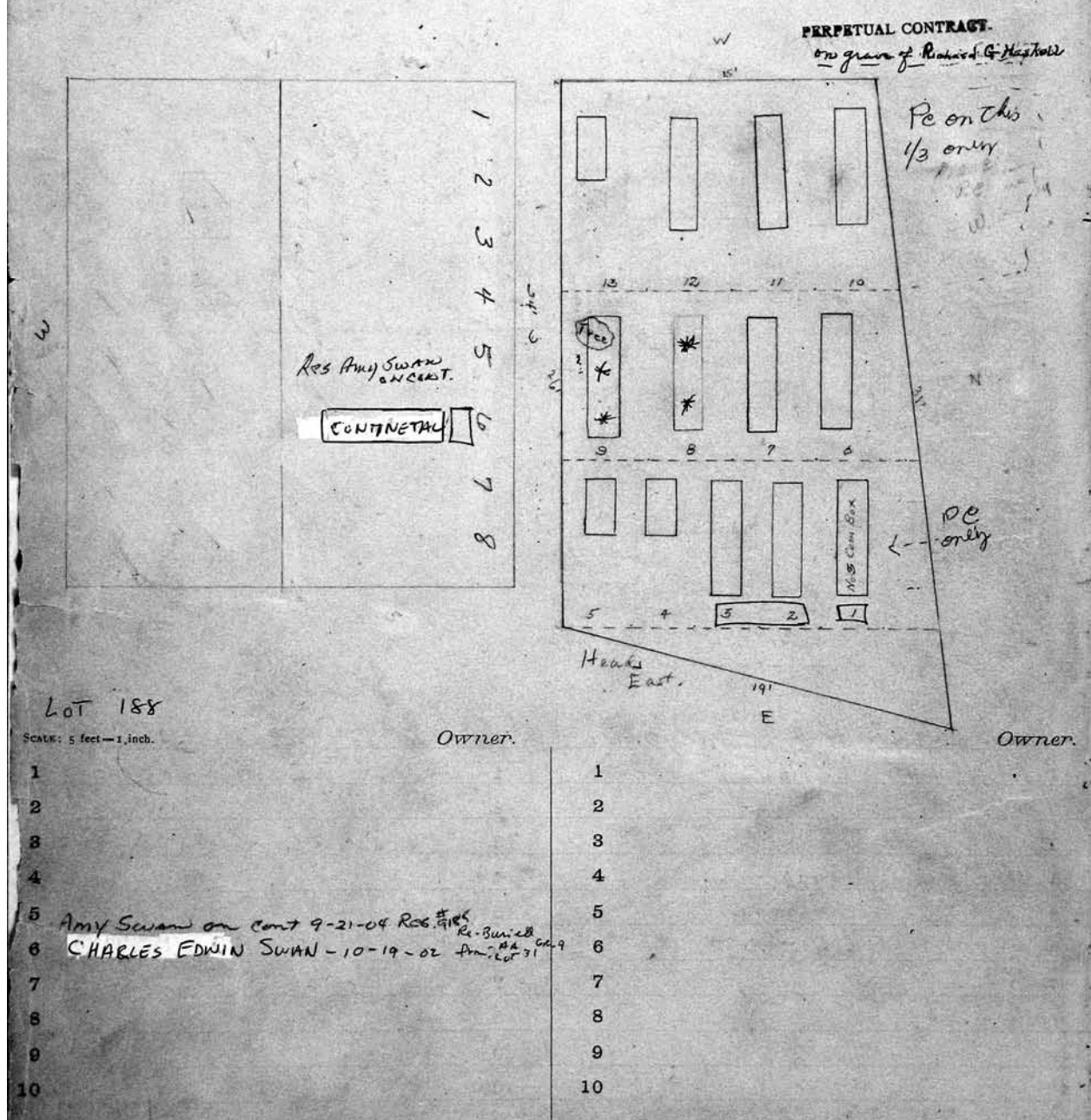
PERPETUAL CONTRACT.

RUTH STACE LEE 1/11/64
 Mr. Geo. W. Stace Owner.

1 Geo. W. Stace 5-20-1913
 2
 3 Addison Stace's Infnt 7-14-06
 4
 5 Frederick C. Lee 11-29-1973
 6 RUTH LEE 5/6/87
 7 Mr. DAVID LEE
 8
 9
 10

64		Owner.	PERPETUAL CONTRACT	all Owner.
1			Wm. D. Orville Doty	
2			Richard G. Haskell. 10-9-16	
3			Sarah E. Doty 9-21-34	
4			William D. Orville Doty (1st) 1890	
5			Edward W. Doty	} Removal
6			Richard G. Doty	
7			Jane G. Oake R 11-1-01	
8	ASHES 4-13-93 JANE EDOLARDE WAKEFIELD →		Marion D. Edouarde 6-28-1950	
9			William Doty Edouarde 3-9-17	
10			Carl Edouarde 12-10-1932	
			ASHES CATHARINE DOTY 12-25-1935	
			Laurence Clew Doty 4-7-1970	
			William D. Orville Doty 4-18-1935	
			Maria P. Doty 12-16-41	
			Wm D. Doty 6-16-21	
			Helen J. Doty	

LOT NO. 188 RANGE SEC. MM LOT NO. 189 RANGE SEC. MM



PERPETUAL CONTRACT 4 1/2 = 191 Owner.

Edmond Damon

- 1 Edmond J. Damon - 9-9-40
- 2 Bertha H. Damon 6-26-23.
- 3 Daniel E. Damon 7-26-1933
- 4 Fred Damon 12-18-1946
- 5 DANIEL E. DAMON JR 1/9/88 ASHES
- 6 ANNAMAR ALICE DAMON 1/9/88 ASHES
- 7 ROSELLA A. DAMON STEVENS 8-13-01 ASHES
- 8 Bertha & Edmond Damon
- 9
- 10

X see letter on file

PERPETUAL CONTRACT 5 1/2 = 191 Owner.

Minnie A. Hewitt

- 1 Frank L. Hewitt 6-30-03
- 2 Ida E. Hewitt
- 3 Minnie A. Chilson 2-26-18
- 4 John J. Chilson 7-20-1957
- 5
- 6
- 7
- 8
- 9
- 10

PERPETUAL CONTRACT 2002 pc 1-30-1984

LOT NO. RANGE SEC. MM

LOT NO. 191 RANGE SEC. MM

WOOD ROOM 10' 9" x 4' 9"

STEEL VENT

#2 FOUNDATION

FOUNDATION

WOOD ROOM 5' 2" x 3' 10"

WOOD ROOM 11' 4" x 11' 4"

PERPETUAL CONTRACT

pc 11/10/85 + 1/15/02

PERPETUAL CONTRACT

Maud Cornish

B. S. & W. J. Meyer (his) Owner.

- 1 Samuel R. Cornish & Maud Cornish. P.B. 8-25-43
- 2 Thomas F. Darity 4-27-1964
- 3 Joseph A. Darity 10-28-74
- 4 Space 3 Ds. only
- 5
- 6
- 7
- 8
- 9
- 10

W. H. Bryce 190 Owner.

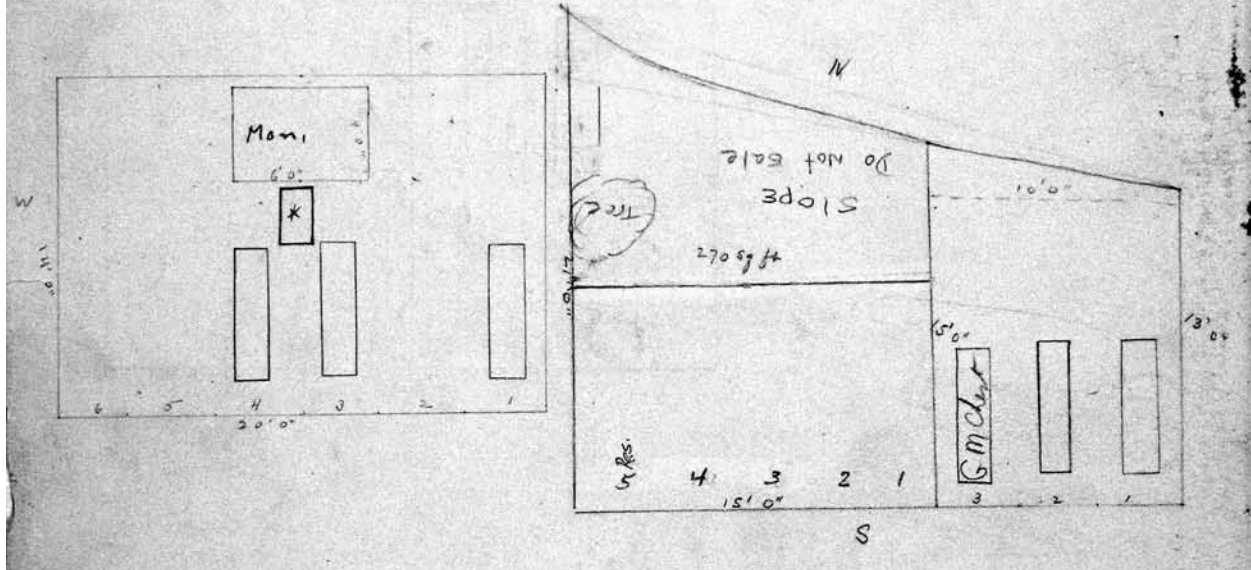
W. H. Bryce 190

- 1 Maggie Bryce RB 12-2-09
- 2 Robert W. Bryce RB 12-2-09
- 3 Elizabeth Bryce 5-17-1935
- 4 Space for 3 Ds. only
- 5
- 6
- 7
- 8
- 9
- 10

66 Margaret A. Popp 1 Anna M. Schorubien 2-14-07 2 3 John G. Popp 5-15-02. 4 Margaret A. Popp 10-7-19 5 6 7 8 9 10	Owner. 1 2 3 4 5 For NANCY RICE - MARY LEE MILLER 3/18/00 6 7 8 9 10
---	--

LOT NO. 192 RANGE SEC. MM

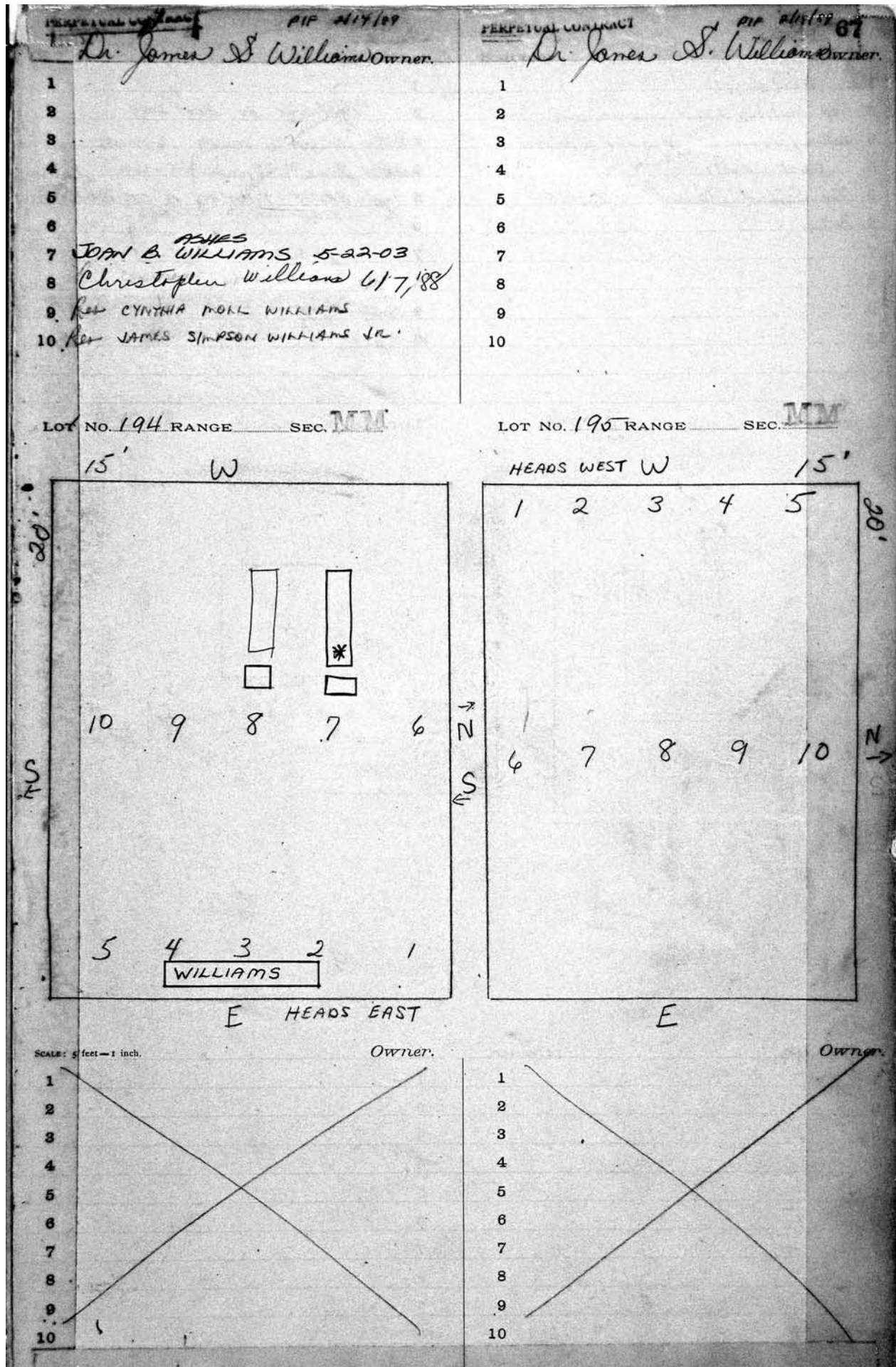
LOT NO. 193 RANGE SEC. MM



SCALE: 5 feet = 1 inch.

1 2 3 4 5 6 7 8 9 10	Owner. E. Park Eliz. C. Suffolk 1 Ruben E. Suffolk RB 4/11/2 2 Elizabeth C. Suffolk 5-11-39 3 Martha Hargauer 4-26-84 4 Spaced for 3 grants only 5 6 7 8 9 10
---	--

PERPETUAL CONTRACT



PERPETUAL CONTRACT		PERPETUAL CONTRACT	
Alt.	Owner.	Alt.	Owner.
1	West Crypts	X	
2	Top Matilda G.M. Bausch 7-16-1940	X	Right side or East side
3	Bottom Elizabeth Bodmer 2-13-1911	X	Bottom = WILLIAM G. STUBER 6-19-1959
4	EAST Crypts	X	Center = Rona B. Stuber 4-5-1947
5	Top Edward Bausch - 8-1-1944	X	Top = RIGHT-THOMAS A STUBER 7-25-2002 ASHES
6	Bottom	9	
7		7	Left side or West side
8		X	Bottom = Ashes Maudie H. Cleveland 10-20-70
9		X	Center = Ruth C. Stuber R.B. 2-7-1953
10		X	with Joseph Stuber 5-16-1954
		X	Top =

LOT NO.	RANGE	SEC.	LOT NO.	RANGE	SEC.
196		21-22	197		21-22

Heads North

SIZE OF CRYPTS
2'6" HIGH
7'9" LONG
2'8" WIDE
FOUR CRYPTS

HEADS NORTH

SIZE OF CRYPTS
7'6" LONG
2'8" WIDE
2'2" HIGH
SIX CRYPTS

Owner.	Owner.
1	1
2	2
3	3
4	4
5	5
6	6
7	7
8	8
9	9
10	10

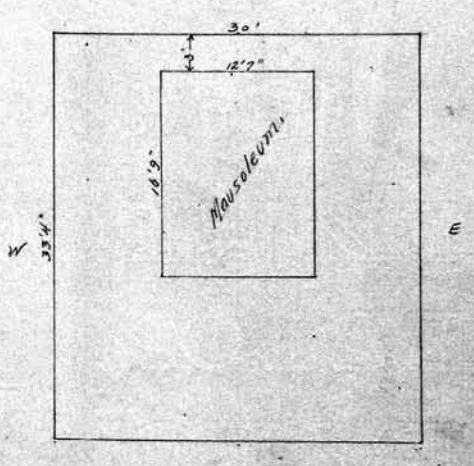
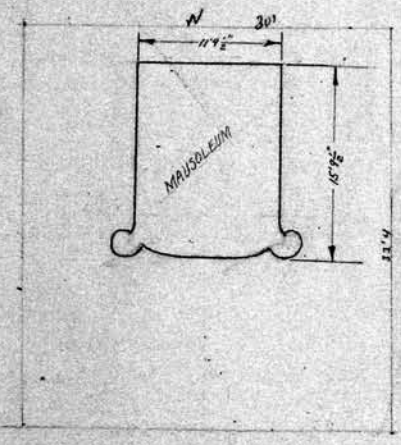
SCALE: 1/2" = 1 foot

PERPETUAL CONTRACT
 A11. Robert C. and Christine Watson Owner.
 (2) TOP Crypt
 1 Christine H. Watson 3-9-1957
 (3) Bottom Crypt
 4 Robert C. Watson 9-6-1961
 5
 6
 7
 8
 9
 10

PERPETUAL CONTRACT 69
 A11. Carl G. and Corrie B. Lomb (Widow) Owner.
 1
 2
 3
 4 West side
 5 Carl Ferdinand Lomb 1-28-1939
 6
 7 East side
 8 Caroline Bausch Lomb 10-5-1929
 9
 10
 Heads North.

LOT NO. 198 RANGE SEC. 21. 21.

LOT NO. 199 RANGE SEC. 21. 21.



CRYPTS
 8' 4" Long
 2' 8" Wide
 2' 2" High

Crypt -
 7' 3/4" Long
 30" Wide
 26" High

SCALE 1/2" = 1 foot - 1 inch.

Owner.

Scale 1/2" = 1 foot
 Owner.

- 1
- 2
- 3
- 4
- 5
- 6
- 7
- 8
- 9
- 10

- 1
- 2
- 3
- 4
- 5
- 6
- 7
- 8
- 9
- 10

122
PERPETUAL CONTRACT
 Frank P. Miller, Co. & Frank C. Van Hoesen. Owner. Owner

1	Edwin C. Van Hoesen 12-20-1933	11	
2		12	Margaret A. Van Hoesen 11-27-1953
3		13	Frank P. Van Hoesen 7-15-1937
4		14	Adeline Van Hoesen TB-6-12-1919
5		15	Miller P Van Hoesen 4-21-1930
6	ASHES Jane Van Hoesen - Feb. 25, 1980 - Crawford	16	Frank C. Van Hoesen RBL-23-1954
7	Martha Laska Van Hoesen 2-3-1968	17	Verna J. Van Hoesen 11-8-1961
8	Martha Laska 7-17-1948	18	
9	Frank P. Van Hoesen II 2-6-1946	19	
10		20	

III. LOT NO. 200 RANGE — SEC. MM
 N
 30'


LOT NO. _____ RANGE _____ SEC. _____
 N
 30'

30'4" 93'4" 9' 6'4" 6'4" 9' 3'4" 3'4" 1' 1/2" (84-50V-8-27-78)

Heads North

SCALE: 5 feet = 1 inch.

1		1	
2		2	
3		3	
4		4	
5		5	
6		6	
7		7	
8		8	
9		9	
10		10	



71

Owner.

All. Morley A Stern PERPETUAL CONTRACT. Owner.

- 1 Bottom East side = Morley A. Stern 2-20-39 Head north
- 2 up East side of Arny M. Stern 6-26-1934
- 3 d up East side Arthur L. Stern RB. 6-13-24
- 4 Top. East side. Irma L. Stern 4-4-1959
- 5 Bottom West side = Henry M. Stern 9-1-1950
- 6 2nd from Bottom W. side Hazel A. Stern 2-3-1970 3-23-71
- 7 3rd from bottom W. side Herbert M. Stern
- 8 4th from bottom W. side Molly Stern 7/31/87 ASHES
- 9 5th from bottom Arthur L. Stern 7-7-1983 ASHES
- 10

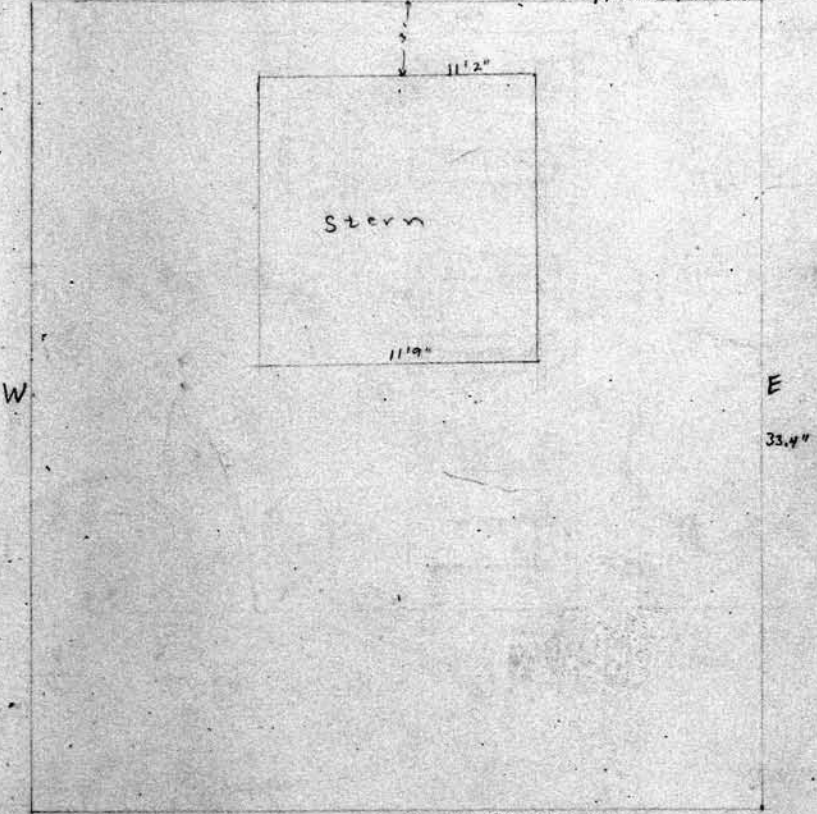
- 1
- 2
- 3
- 4
- 5
- 6
- 7
- 8
- 9
- 10

LOT NO. 207 RANGE SEC. 21.11.

LOT NO. 208 RANGE SEC. 21.11.

Size of crypt. Long 2' 9 1/2" wide 2' 2" high

N Heads North



See page 123 for Lot 203 MM


SCALE: 5 feet = 1 inch.

S Owner. 301

Owner.

- 1
- 2
- 3
- 4
- 5
- 6
- 7
- 8
- 9
- 10

- 1
- 2
- 3
- 4
- 5
- 6
- 7
- 8
- 9
- 10



72

PERPETUAL CONTRACT

Owner.	Owner.
1	all Jacob Messner
2	1 ARTHUR JACOB MESSNER, JR ASHES 11-21-97
3	2 Gertrude Messner 6-25-1925
4	3 Arthur Jacob Messner 5-18-1938
5	4 Jacob Messner 9-22-1937
6	5 Elizabeth M. Messner - 5-7-1941
7	6 Lillian B. Chapman @ baby Chapman 11-16-23
8	7 ROSEMARY M. KERN 5-11-04 ASHES
9	8
10	9
10	10

LOT NO. 704 RANGE _____ SEC. M.M. LOT NO. 705 RANGE _____ SEC. M.M.

Reserved
for Shrubbery

Heads South - 6 Graves in tier

PERPETUAL CONTRACT

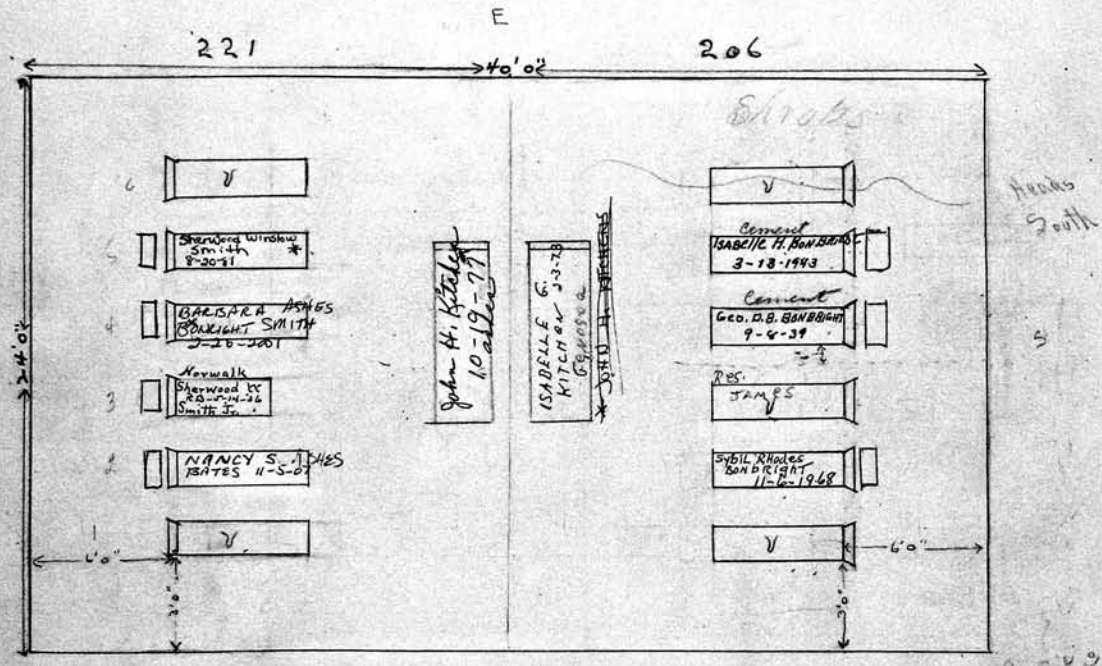
SCALE: 5 feet = 1 inch. E. 1/2. Jacob Messner Owner.

1
2
3
4
5
6
7
8
9
10

108 all ²⁰⁶ } Geo. D.B. & Isabelle H. Bonbright ²²¹ PERPETUAL CONTRACT Owner.		
1		1
2		2
3		3
4		4
5		5
6		6
7		7
8		8
9		9
10		10

All ²⁰⁶ } LOT NO. 221 RANGE — SEC. MM LOT NO. RANGE SEC.

Note - All graves Vacant - marked "V"



SCALE: 5 feet = 1 inch.

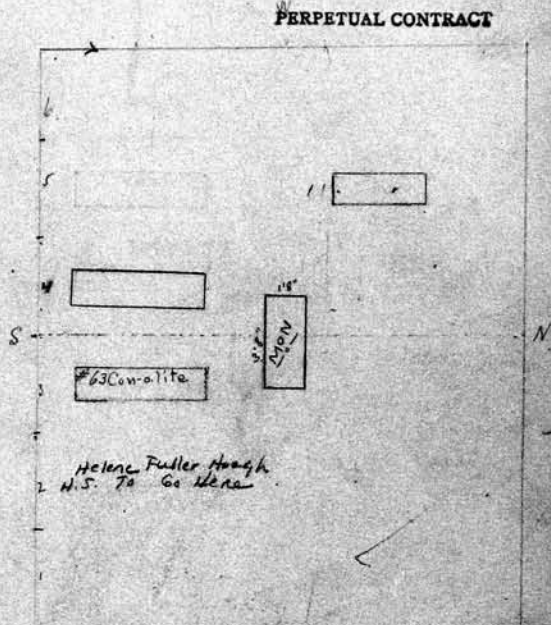
ASHES 10-19-77 John N. Kitchum, Sr. Center g. on south		
1		1
2		2
3		3
4		4
5		5
6		6
7		7
8		8
9		9
10		10

		PERPETUAL CONTRACT	73
Owner.		<i>all Helen G. Fuller</i>	
1		1	<i>H.S. for Helene Fuller Hough To Be erected</i>
2		2	<i>although she is NOT Buried Here</i>
3		3	<i>Geo R. Fuller 5-9-1927</i>
4		4	<i>Helen G. Fuller 11-22-1927</i>
5		5	
6		6	
7		7	
8		8	
9		9	
10		10	
		11	<i>Frederick W. Schofield 10-30-1929</i>
		12	

LOT NO. 706 RANGE _____ SEC. SU. SU.

LOT NO. 707 RANGE _____ SEC. SU. SU.

*See page 108
for diagram of
lots 706 & 707.*



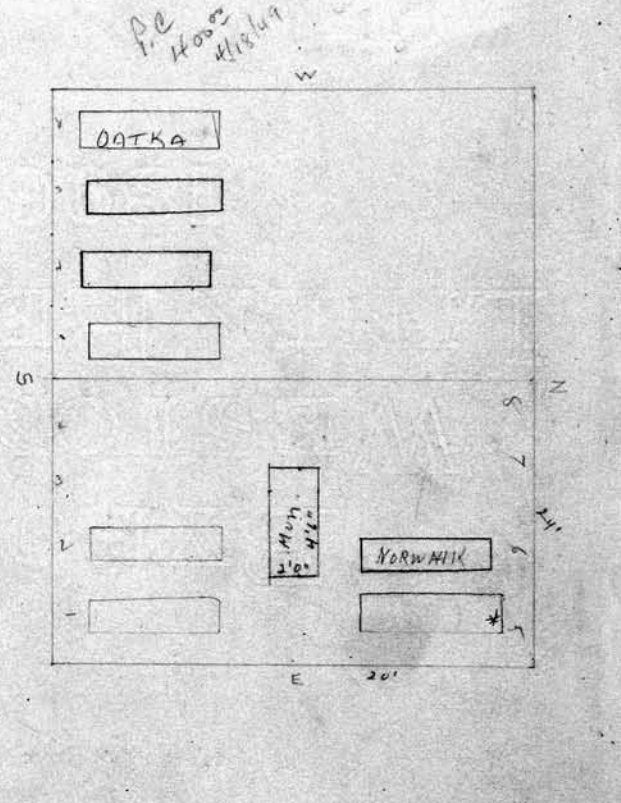
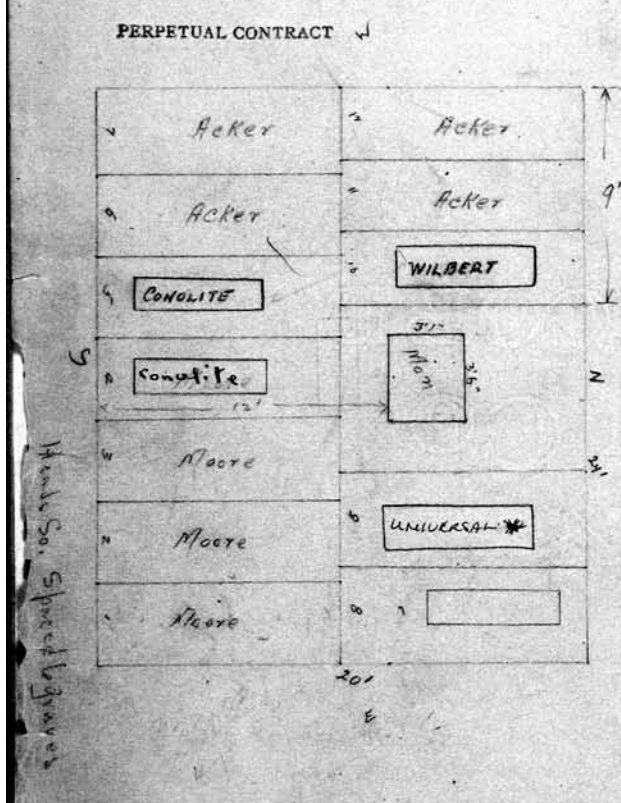
Heads South Spaced 6 in each tier
E
Pc 350⁰⁰
2/13/41

SCALE: 5 feet = 1 inch.

Owner.		Owner.	
1		1	
2		2	
3		3	
4		4	
5		5	
6		6	
7		7	
8		8	
9		9	
10		10	

74
 PERPETUAL CONTRACT
 All Amelia Usher and Effie Moore Owner.
 1
 2
 3
 4 David P. Moore 7-27-1940
 5 Effie C. Moore 1-27-1950
 6
 8 Frank C. Miller 12-26-1930
 7
 9 MARY LOUISE NICHOLSON 5-15-87 ASHES.
 10 Amelia Miller Acker 4-28-1953
 11
 12
 LOT NO. 708 RANGE SEC. M.D.

PERPETUAL CONTRACT
 W/2 Paul Howard and Rob Roy Stearns Converse. Owner.
 1 Rob Roy W. Stearns Converse 9-22-18
 2 Mary Howard Converse 6-17-1847
 3 Paul H. McGregor Converse 3-17-1952
 4 Rob Roy Converse 1-31-1972
 5
 6
 7
 8
 9
 10
 (FAMILY TROUBLE DO NOT SELL)
 LOT NO. 709 RANGE SEC. M.D.



SCALE: 5 feet = 1 inch.
 Owner.
 1
 2
 3
 4
 5
 6
 7
 8
 9
 10

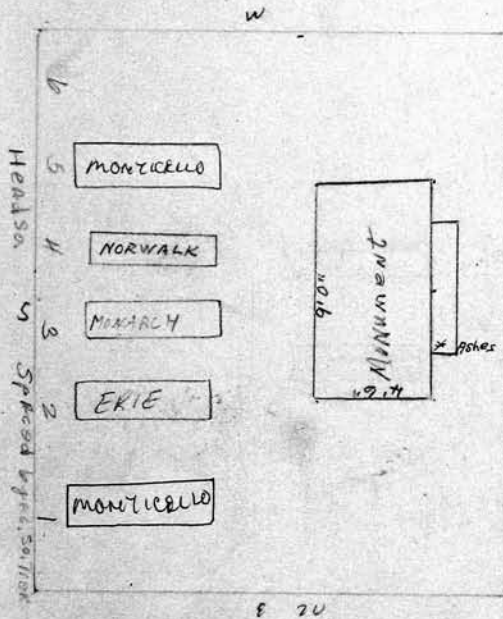
Owner.
 E/2 Feiock & Wilson
 1 Barnard Feiock R.R. 7-17-24
 2 Adeline M Feiock 5-6-1931
 3
 4
 5 Berne Feiock Wiley 1-24-1973
 6 Bertram C. Wilson 4-27-40
 7
 8
 9
 10

PERPETUAL CONTRACT

All: Verner C. Kreuter, Verner C. Jr. + Adam Kreuter II Owner.

- 1 VERNER C. KREUTER JR. 5/31/94
- 2 Sarah L. Kreuter 2-17-1981
- 3 Verner C. Kreuter 12-30-1964
- 4 Elsa Kreuter 9-2-1949
- 5 ADAM KREUTER III 5/31/95
- 6
- 7
- 8
- 9 Ashes Verner Kreuter 3rd. R.B. 5-4-1950
- 10

LOT NO. 210 RANGE SEC. M. M.



SCALE: 5 feet = 1 inch.

- 1
- 2
- 3
- 4
- 5
- 6
- 7
- 8
- 9
- 10

PERPETUAL CONTRACT 75

E 1/2

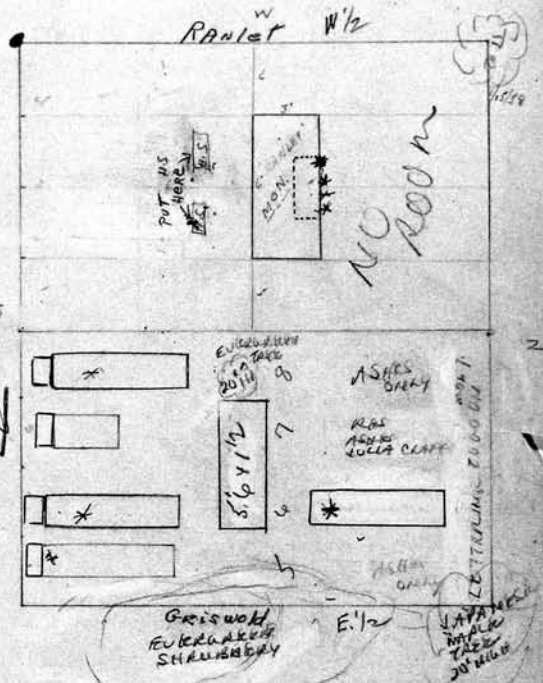
~~Clarence W. Griswold~~ & ~~Julia H. Griswold~~ ^{Clara} Owner.

R. B. 8-3-78

- 1 Ashes
- 2 Clarence Griswold R.B. 7-24-1953
- 3 Clarence W. Griswold Sept. 10/20/17
- 4 Inez H. Griswold R.B. 1-7-1957
- 5
- 6 THOMAS F. GRISWOLD ASHES 10-25-2000
- 7 ASHES ONLY
- 8 ASHES ONLY

letter in file

LOT NO. 211 RANGE SEC. M. M.



PERPETUAL CONTRACT

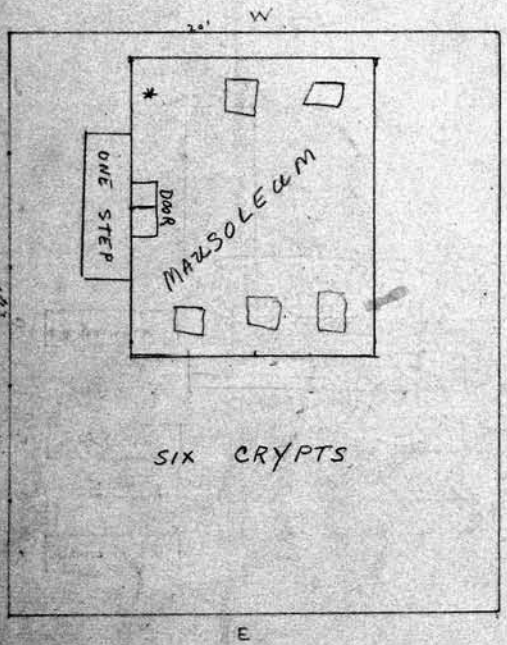
W 1/2 Nettie Potts Ranlet Owner.

~~Clarence W. Griswold~~ & ~~Julia H. Griswold~~ ^{Clara} Owner.

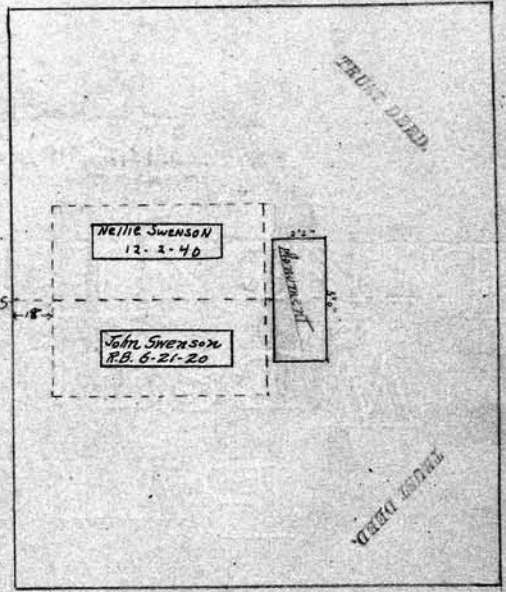
- 1
- 2 Slab 3'10" x 1'8"
- 3 Opening 3'0" x 1'6" x 1'6"
- 4
- 5
- 6 * Ashes Nettie P. Ranlet. R.B. 8-4-1960
- 7 * Ashes Robert Ranlet placed in Columbarium
- 8 * Ashes * Wanda William Macomber 9-15-1968
- 9 * Ashes Elizabeth Currier Macomber 6/19/1968
- 10

Note: - Entrance to Columbarium, dig on North side of foundation & remove marble slab

36
 Emory S. Mead & Elsa Bausch Eisenhart Owner.
 1 East Crypt
 2 Henry Bausch. R.B. 5-4-16
 3 Anarista Bausch Mead. 12-13-14
 4 Emory S. Mead 10-27-1927
 5
 6 West Crypt
 7 Sep - ELEANOR EISSWART MORRIS 7-18-2008 ASHES
 8 Center - Elsa Bausch Eisenhart 10/19/71
 9 Rutton Martin Herber Eisenhart 1-9-75
 10
 Foot tier spaces for 5 Ins only.
 See Tile on Mausoleum
 LOT NO. 212 RANGE - SEC. M.M. Bond.



TRUE DEED.
 PERPETUAL CONTRACT
 all Nellie Swenson. Owner.
 1
 2
 3
 4
 5
 6
 7
 8
 9
 10
 No other burials on this lot
 Except John & Nellie Swenson
 Burials of Nellie Swenson Oct 5/23
 LOT NO. 213 RANGE - SEC. MM



Double Stone Box.
 Inside measurement of
 each side
 7'7" Long
 3' Wide
 2'4" High

SCALE: 5 feet = 1 inch.

Owner.

Owner.

- 1
- 2
- 3
- 4
- 5
- 6
- 7
- 8
- 9
- 10

- 1
- 2
- 3
- 4
- 5
- 6
- 7
- 8
- 9
- 10

PERPETUAL CONTRACTS
Owner.

1	Julius C. Hoffman	3-10-1955
2	Sophie W. Hoffman	1-22-1954
3	Herbert W. Hoffman	6-9-1982
4		
5	William J. Noble	9-24-23
6	Lavinia E. Noble	7-9-18
7		
8		
9	Harold A. Wilcox	11-29-1943
10	Florence W. Wilcox	10-19-18 ⁸⁻¹⁴⁻¹⁹⁴³ Kanan Wilcox

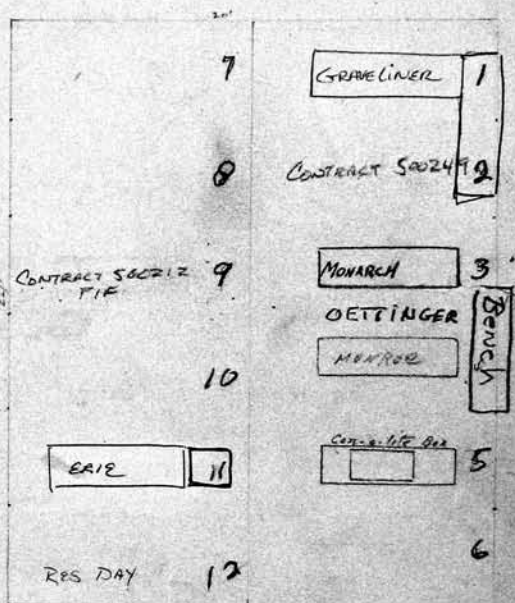
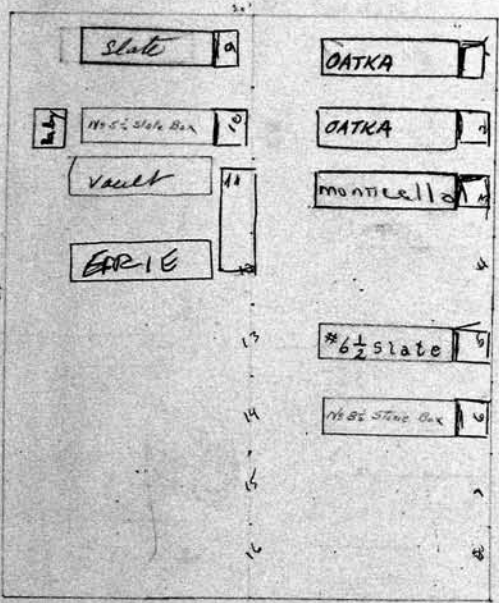
77
Owner.

1	Frederic N. Oettinger	RICHARD T. NOLAN	3-9-2007
2		NOLAN	500247 3/07
3	Frederic N. Oettinger		4-3-1959
4	Florence A. Oettinger		1-10-1969
5	Carol A. Oettinger	9/14/67	Frederic N. Oettinger R.B. 9/14/67
6			
7			
8			
9	OSOWSKI - CONTRACT	500212	PIF 4109 11/06
10			

- Spaced for 6 Grs in Tier -

LOT NO. 214 RANGE — SEC. MM.

LOT NO. 215 RANGE — SEC. MM
#1, 2, 6, 7, 8, 9, 10, 11, 12 Donated to City Nov. 2006



Note - Mutually agreed that Harold A. and Florence Wilcox (His Wife) To own & occupy South one half of Lot

SCALE: 5 feet = 1 inch.

Owner.

11	Richard A. Wilcox	11-3-71
12	HAZEL H. WILCOX	4-1-81
13	RES PATRICIA W. O'MAY	
14	RES DAVID R. WILCOX	
15	RES THOMAS R. WILCOX	
16	RES PETER H. WILCOX	
7		
8		
9		
10		

Owner.

11	CHRISTOPHER C. DAY	12-7-2006
12	RES DAY	
3		
4		
5		
6		
7		
8		
9		
10		

78
Margaret Healy Jones Owner.

1
2
3
4 *Oliver E. Jones* 11-20-1926
5 *Margaret Jones* 5-13-1950
6
7
8
9
10

LOT NO. 216 RANGE SEC. MM

W Heads North
S N 24'
E 20'

Steel Vault.
STEEL
SEAT

pe
\$600.00
\$15/150

Owner.

79
Oliver E. & Cornelia J. De Ridder Owner.

1
2
3 *ROS F. CHASE AND PHYLLIS TAYLOR CREMIAIS*
4 *Oliver De Ridder* 5-1-1937
5 *Cornelia J. De Ridder R.B.* 5-9-1951
6 *Lois De Ridder Taylor* 7-31-1964
7
8 *Rush Clark II R.B.* 12-28-55
9
10

CITY REACQUIRED 11/28/50
GRAVES 1, 2, 9, 10

LOT NO. 217 RANGE SEC. MM

W Heads North
S N 24'
E 20'

Norwalk
X
X
ROS. FOR MRS CLARKE II
X

1/3/55
P.C. 550.00

Owner.

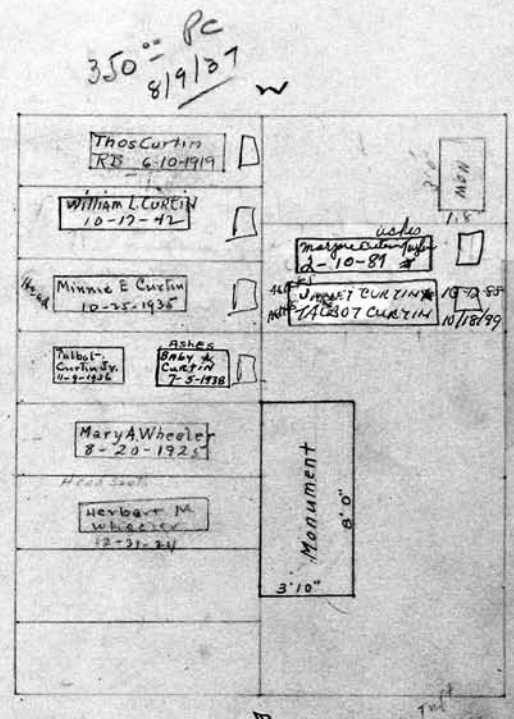
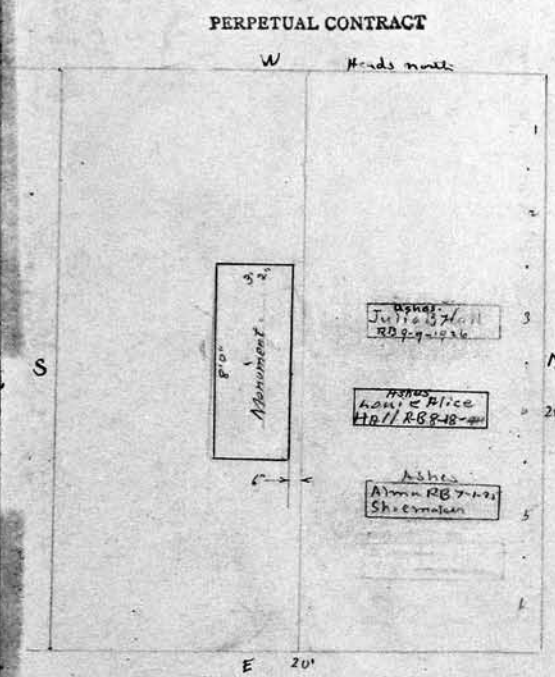
11
12
13
14 *Lamar J. Thompson* 2-8-1928
15 *Josephine M. Thompson R.B.* 2-18-57
16 *John Mc L Thompson* 7/10-21-1926
17
18
19
20

PERPETUAL CONTRACT		79	
1	Julia B. & Louie Hall	Owner.	all. Curtin, Miller and Hoveler
2			Owner.
3	Julia B. Hall R.B. 9-7-1926 (Ashes)		
4	Louie Alice Hall R.B. 8-18-1944 (Ashes)		
5	Alma Sherman R.B. 1-7-25 (Ashes)		
6			
7			
8			
9			
10			

See letter in folder

LOT NO. 218 RANGE SEC. M.M.

LOT NO. 219 RANGE SEC. M.M.



SCALE: 5 feet = 1 inch.

Owner.		Owner.	
1	Heirs of Louie & Julia B. Hall are	1	
2	Edith Patterson niece	2	
3	niece	3	
4		4	
5		5	
6		6	
7		7	
8		8	
9		9	
10		10	

* Note Thos & Curtin just (ashes) to be interred here by 2002

80

Martha M. Miller

Owner.

- 1
- 2
- 3
- 4
- 5
- 6
- 7
- 8
- 9
- 10

Lewis K. Miller - 5-25-42

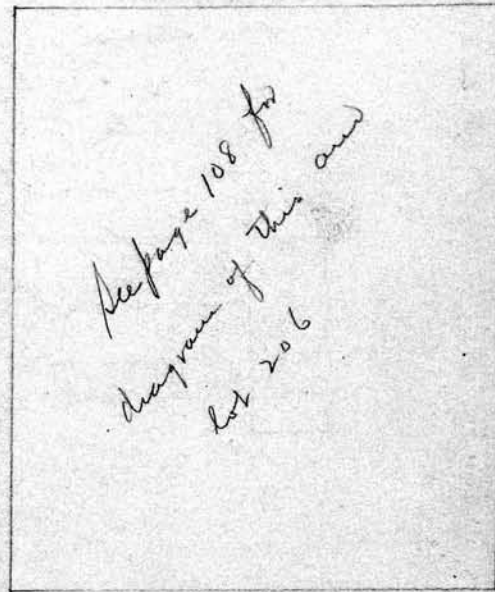

Martha M. Miller 11-22-1930

Owner.

- 1
- 2
- 3
- 4
- 5
- 6
- 7
- 8
- 9
- 10

LOT NO. 220 RANGE _____ SEC. **MM**

LOT NO. 221 RANGE _____ SEC. **MM**



*See page 108 for
diagram of this and
lot 206*

*See
page
108
6000
Sheet
2-19-37*

SCALE: 5 feet = 1 inch.

Owner.

Ownr.

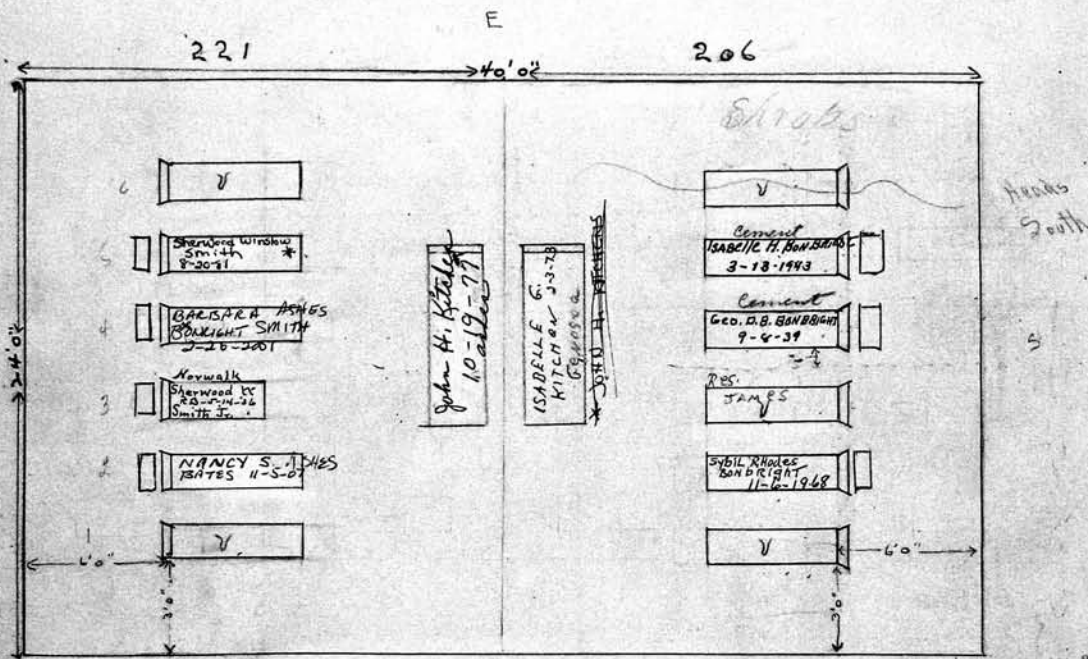
- 1
- 2
- 3
- 4
- 5
- 6
- 7
- 8
- 9
- 10

- 1
- 2
- 3
- 4
- 5
- 6
- 7
- 8
- 9
- 10

108 all ²⁰⁶ } Geo. D.B. & Isabelle H. Bonbright ²²¹ PERPETUAL CONTRACT Owner.		
1		1
2		2
3		3
4		4
5		5
6		6
7		7
8		8
9		9
10		10

All ²⁰⁶ } LOT NO. 221 RANGE — SEC. MM LOT NO. RANGE SEC.

Note - All graves Vacant - marked "V"



SCALE: 5 feet = 1 inch.

ASHES 10-19-77 John H. Kitchum, Sr. Center g. on south		
1		1
2		2
3		3
4		4
5		5
6		6
7		7
8		8
9		9
10		10

PERPETUAL CONTRACT

All Daniel M. + Marion L. Beach Owner.

1
2
3
4
5
6
7
8
9
10

PERPETUAL CONTRACT 81

All Douglas C. + Marie W. Townson (No Wife) Owner.

1
2
3
4
5
6
7
8
9
10 *Douglas C. Townson ^{asked} 6/24/81
6/19/90*

LOT NO. 222 RANGE _____ SEC. MM LOT NO. 223 RANGE _____ SEC. MM

PERPETUAL CONTRACT

P.C. 5/19/49
1200.00
Land of Beach.

PERPETUAL CONTRACT

SCALE: 5 feet = 1 inch.

Owner.

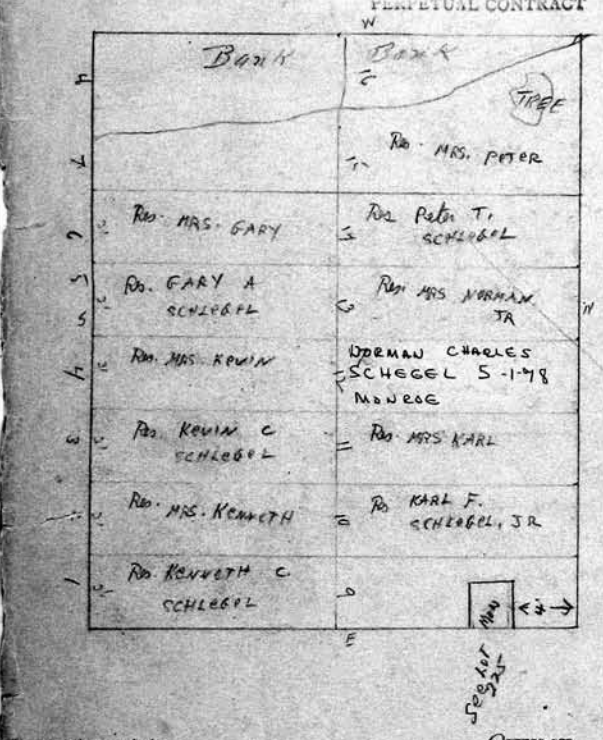
11 *asked* Marie Kerner Townson 7-27-76 *asked* Owner.

12 William Kerner Townson 6/24/81

13
14
15
16
17
18
19
20

82 PERPETUAL CONTRACT
 Dorothy E. Schlegel Rice
 All Carl F. & Norman C. Schlegel Owner.

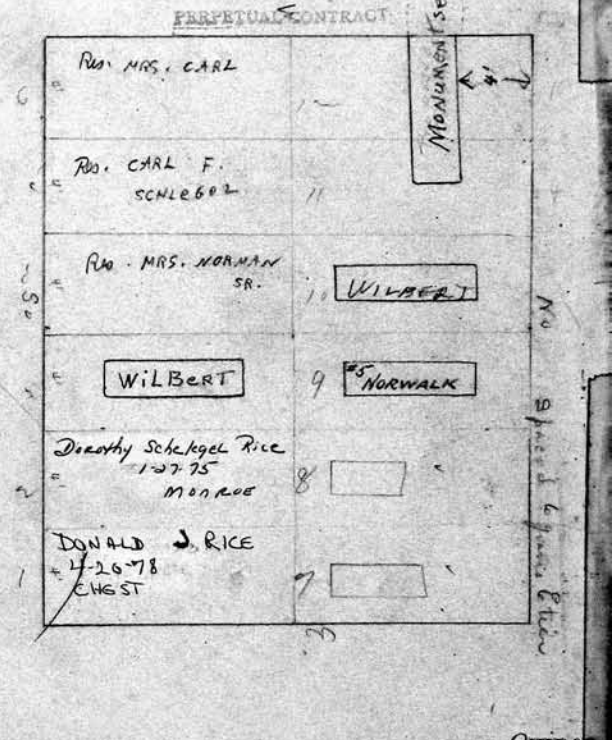
LOT NO. 224 RANGE SEC. MM
 See File FOR BURIALS
 Carl F. share given to Kenneth C. - see letter
 in file dated 1/24/72



SCALE: 5 feet = 1 inch.
 Owner.
 1
 2 Norman Charles Schlegel - May 1, 1978
 3
 4
 5
 6
 7
 8
 9
 10

PERPETUAL CONTRACT
 all Charles P. & Louise M. Schlegel Owner.

LOT NO. 225 RANGE SEC. MM
 See File FOR BURIALS
 500 P.C.
 1-25-52
 1-14-55



Owner.
 1
 2
 3
 4
 5
 6
 7
 8
 9
 10


PERPETUAL CONTRACT

all *W. W. Foster* Owner.


1
2
3 WILLIAM WALLACE FOSTER 9-7-1956
4 JESSIE BARNES FOSTER 11-17-1931
5
6
7
8 Res. *Challis Peerin* PIP Contract # 500140
9 *Challis Foster* 11-9-92 ashes
10 *Jerry B. Foster* 5-29-1937

LOT NO. 226 RANGE _____ SEC. **MM**
CITY REPURCHASED LOT 226
GRAVES 1, 2, 5, 6, 7, 8, 11, 12
5/1993

Heads South



SCALE: 5 feet = 1 inch.



Owner.

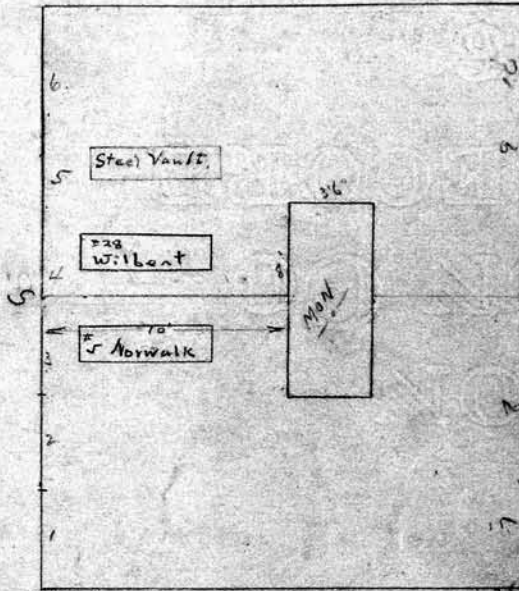
83

all *Fred G. Katherine M Deining* Owner.


1
2
3 *Freok. C. J. Deining* 1-22-1937
4 *Katherine M. Deining* 7-16-1946
5 *Fredrick R. Deining* 2-26-29 R.B. 1/16
6
7 *Mrs. J. W. Steele*
8 *J. W. Steele*
9
10
Satin "spaced 6 grain"

LOT NO. 227 RANGE _____ SEC. **MM**

W



Owner.

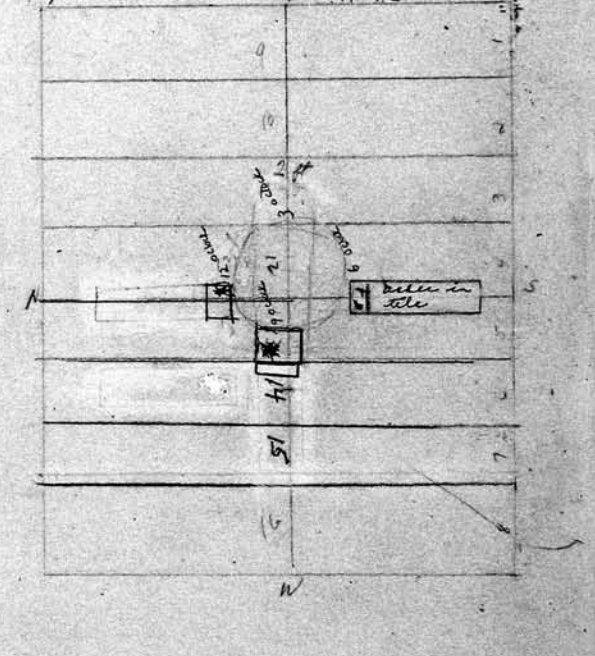
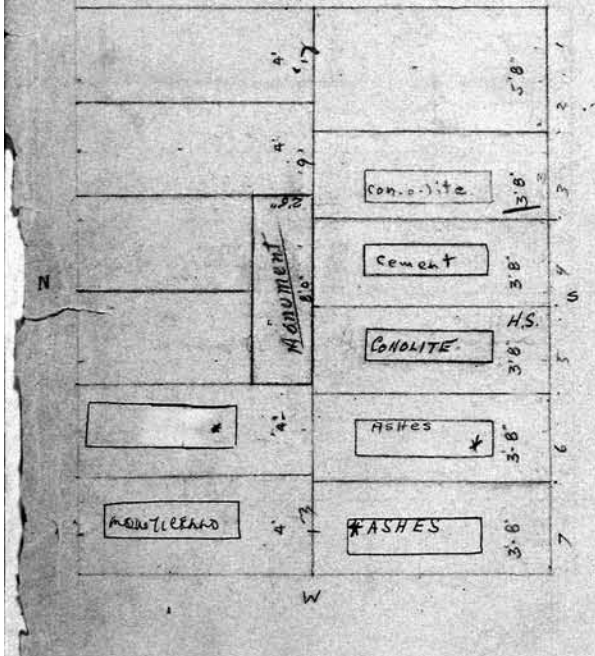


84
 All Louis J. & Fanny Marchand Owner.
 1
 2
 3 Jennie B. Home 2-21-1929
 4 Louis J. Marchand 11-4-1942
 5 Fanny Marchand 5-5-1949
 6 Jessie J. Eckhardt 3-10-1967
 7 Chester C. Eckhardt 1-3-1970
 8
 9
 10

~~G. Strassenburgh~~
 All ~~Stella G. Strassenburgh~~ Owner.
 1
 2
 3
 4 Edwin H. Strassenburgh 8/19/77
 5 Clara C. Strassenburgh 10/19/78
 6
 7
 8
 9
 10

LOT NO. 278 RANGE SEC. MM
 GRANDDAUGHTERS
 JOAN PEKHAHOT CODY
 BONESTEE ST
 GRANTSON ST
 HOMER ECKHARDT
 subdivided by
 Louis J. Marchand. 5-8-1929

LOT NO. 279 RANGE SEC. MM
 PERPETUAL CONTRACT
 500.00
 5-23-1954
 Large Monument
 by the side



SCALE: 5 feet = 1 inch.
 Owner.
 11
 12 JOAN J. CODY 3-12-2009 ASHES
 13 DONALD CODY 10/26/89
 14
 15
 16
 17
 18
 19
 20

Owner.
 11 RES DAVID STRASSENBURGH
 12 Edwin H. Strassenburgh 9-4-75 ashes
 13
 14 ROBERT J. STRASSENBURGH 6/17/97
 15
 16
 17
 18
 19
 20
 NOTE ASHES WERE CHANGED
 - ON PREVIOUS TIME CLOCK
 To 90th Main

PERPETUAL CONTRACT 0 285
 All Wm & Louisa A. Stappenbeck. Owner.

1
 2 John H. Stappenbeck 7-25-1958
 3 Wm. H. Stappenbeck 7-18-1930
 4 Wm. J. Stappenbeck 7-24-1933
 5 Louisa Stappenbeck 1-8-1938
 6 Edward A. Stappenbeck 4-8-1968
 7 SARAH STAPPENBECK 6/27/94
 8
 9
 10 CLARENCE GEORGE STAPPENBECK 3-10-2009

LOT NO. 230 RANGE SEC. M M. LOT NO. 231 RANGE SEC. M M.

see also Lot No 237

Mausoleum. See balance on Lot No 237. 118" Front.

SCALE: 5 feet = 1 inch.

Owner.

11 LORETTA ANDRIESEN 12/30/96
 12 ~~NON T.~~
 13
 14
 15 FLORENCE STAPPENBECK RICE ASHES 9-13-2003
 16 William F. Weiss 11/1/22
 7
 8
 9
 10

86

All. *Biraone, Taylor, Schultz, & Reisky* Owner.

1	JOYCE H. BRIGGS	4/22/88
2	John Taylor	1-4-1929
3	Bertha Taylor	10-24-1963
4	Charles Reisky	R.B. 5/24/18
5	Belle R. Biraone	-10-10-40
6	JOHN T. BEYRLE	11/20/99 * Sec Ador
7	Karl H. Schnepel	11-28-1960
8	*David Mark Solomon	11-22-83
9	Jane Taylor	10/9/1957
10	DORIS WHITE-SMITH	5/9/93

PERPETUAL CONTRACT

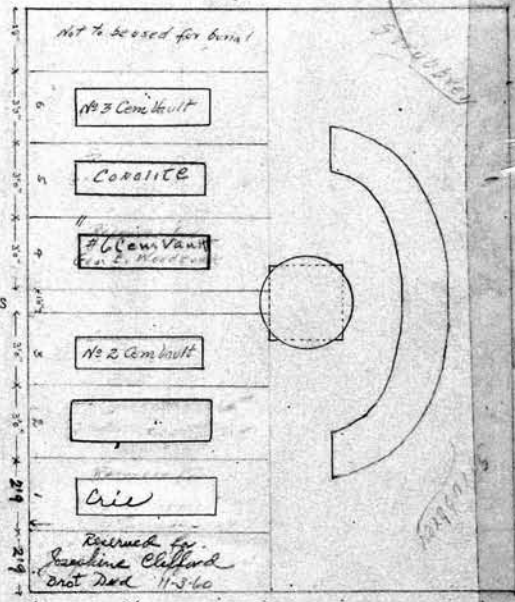
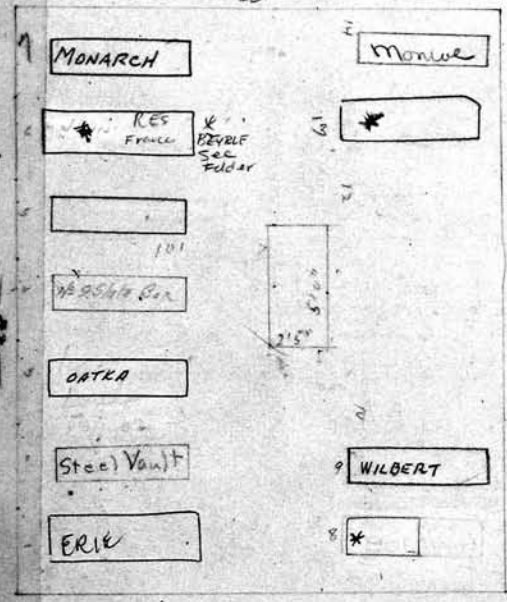
All. *ge. & Elizabeth Woodcock* Owner.

1	July C. Clifford	12-6-1971
2	Olive L. Clifford	9-19-1958
3	Ellsworth Clifford	7-14-22
4	George E. Woodcock	7-15-1930
5	Elizabeth Norma Woodcock	3-22-42
6	Mary E. Busch	R.B. 9-26-1922
7		
8		
9		
10		

LOT NO. 232 RANGE SEC. M.M.

LOT NO. 233 RANGE M.M. SEC. M.M.

P.C. 58000
1967



City repurchased in #106, 11, 12-14

See Blue Print in File

SCALE: 5 feet = 1 inch.

Owner.

Owner.

1		
2		
3	HELENA B. SCHNEPEL	6/19/97
4	Karl R. Schenepel	3-24-1953
5	Bernice R. Bradley	11-17-83
6		
7		
8		
9		
10		

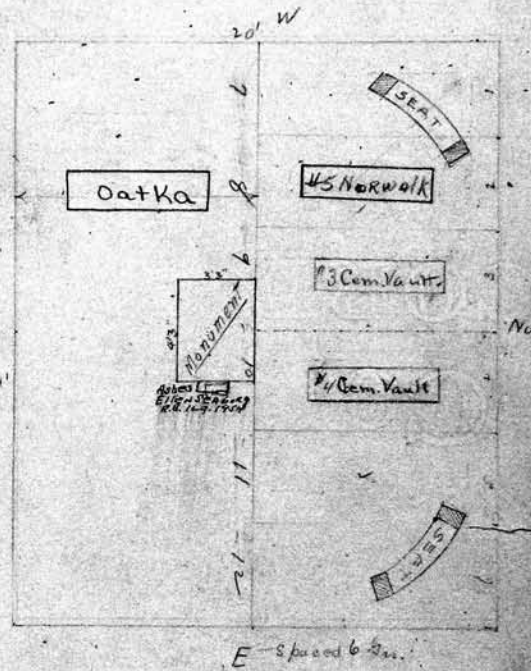

1	
2	
3	
4	
5	
6	
7	
8	
9	
10	

Emmett
PERPETUAL CONTRACT
 All *Louise Joyce Hagen* Owner.
 1 *Barbara Jean Smith* 10-26-1945 *Asheum 708*
 2 *Emmabelle O. Williams* 4-2-1928 *R138-2630*
 3 *Rose Arthur Hagen* 8-27-1930
 4 *Louise J. Hagen* 11-26-1960
 5 *See file*
 6 *David Fordsham* 12-8-1956
 7
 8
 9
 10

PERPETUAL CONTRACT 87
George & Mary F. Motley Owner.
 1
 2 *Mary J. Motley* 10-5-1948
 3 *George Motley* 5-27-1927
 4 *Anne Cloughton Motley* 5-22-1931
 5
 6
 7
 8 *Katharine Sage* 7-31-1984
 9
 10

LOT NO. 234 RANGE _____ SEC. MM

LOT NO. 235 RANGE _____ SEC. MM



*all 234
 P.E.
 \$3000
 1/31/58*

SCALE: 5 feet = 1 inch.

Owner.

Owner.

- 1
- 2
- 3
- 4
- 5
- 6
- 7
- 8
- 9
- 10

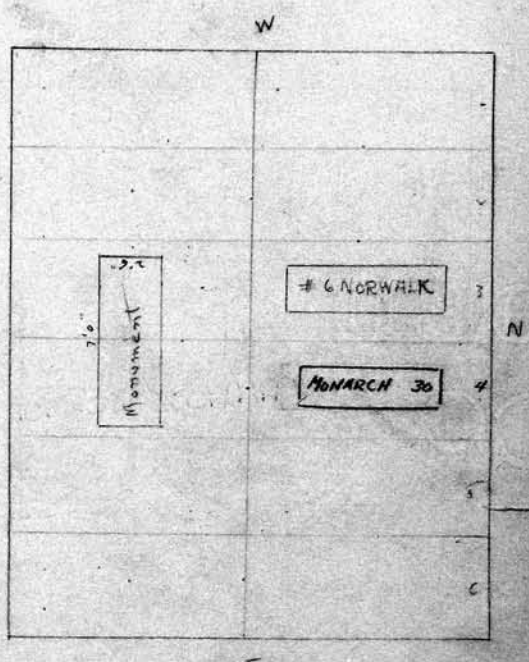
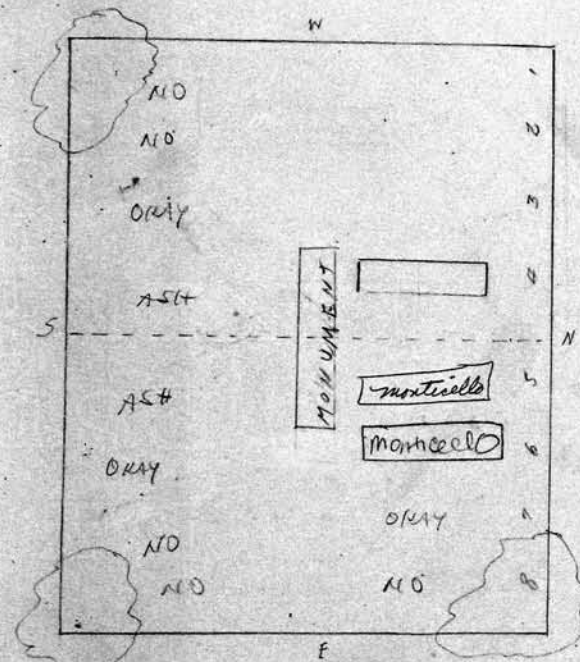
- 1
- 2
- 3
- 4
- 5
- 6
- 7
- 8
- 9
- 10

SUSAN OLNEY DATTYNN *Letter in file*
 All *Marian W. Olney.* Owner.
 1
 2
 3
 4 William B. Olney 6-16-1949
 5 Marion Olney 9-22-90
 6 William Dattyn 12-3-90
 7
 8
 9
 10

PERPETUAL CONTRACT 89
 All *Margaret W. Walmsley.* Owner.
 1
 2
 3 *J. Milnor Walmsley 3-22-35*
 4 *Margaret W. Walmsley 12-18-1951*
 5
 6
 7
 8
 9
 10

LOT NO. 238 RANGE SEC MM

LOT NO. 239 RANGE SEC MM



SCALE: 5 feet = 1 inch.

Owner.

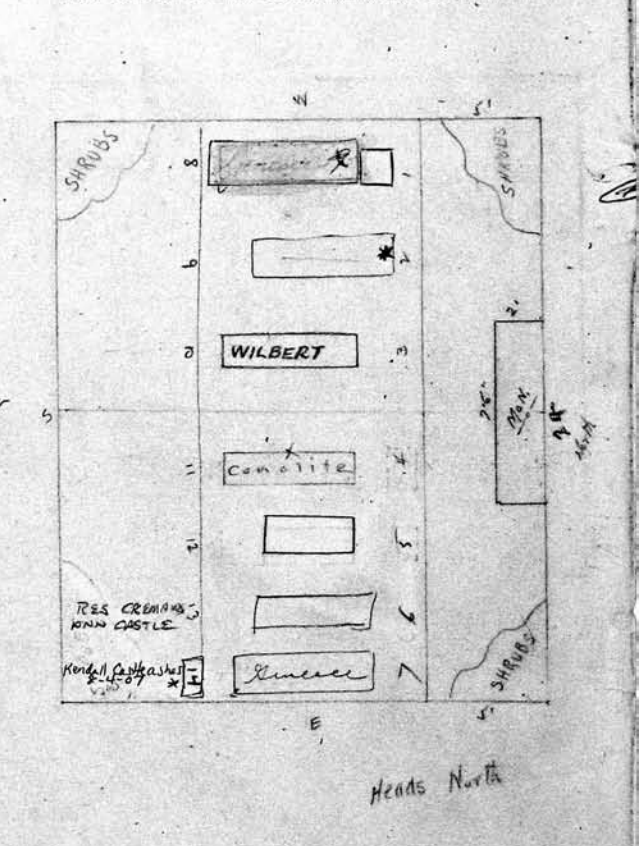
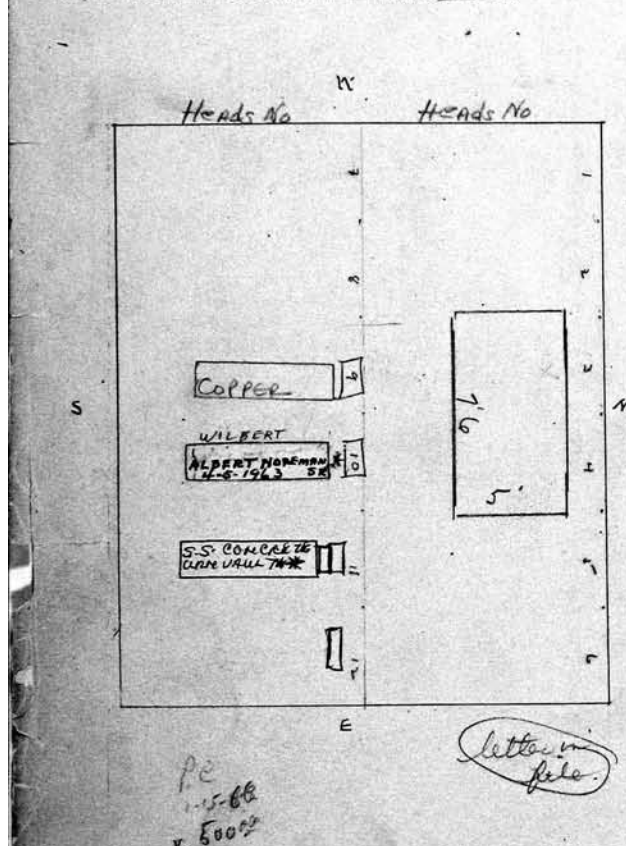
1
 2
 3
 4
 5
 6

1
 2
 3
 4
 5
 6
 7
 8
 9
 10

Owner.

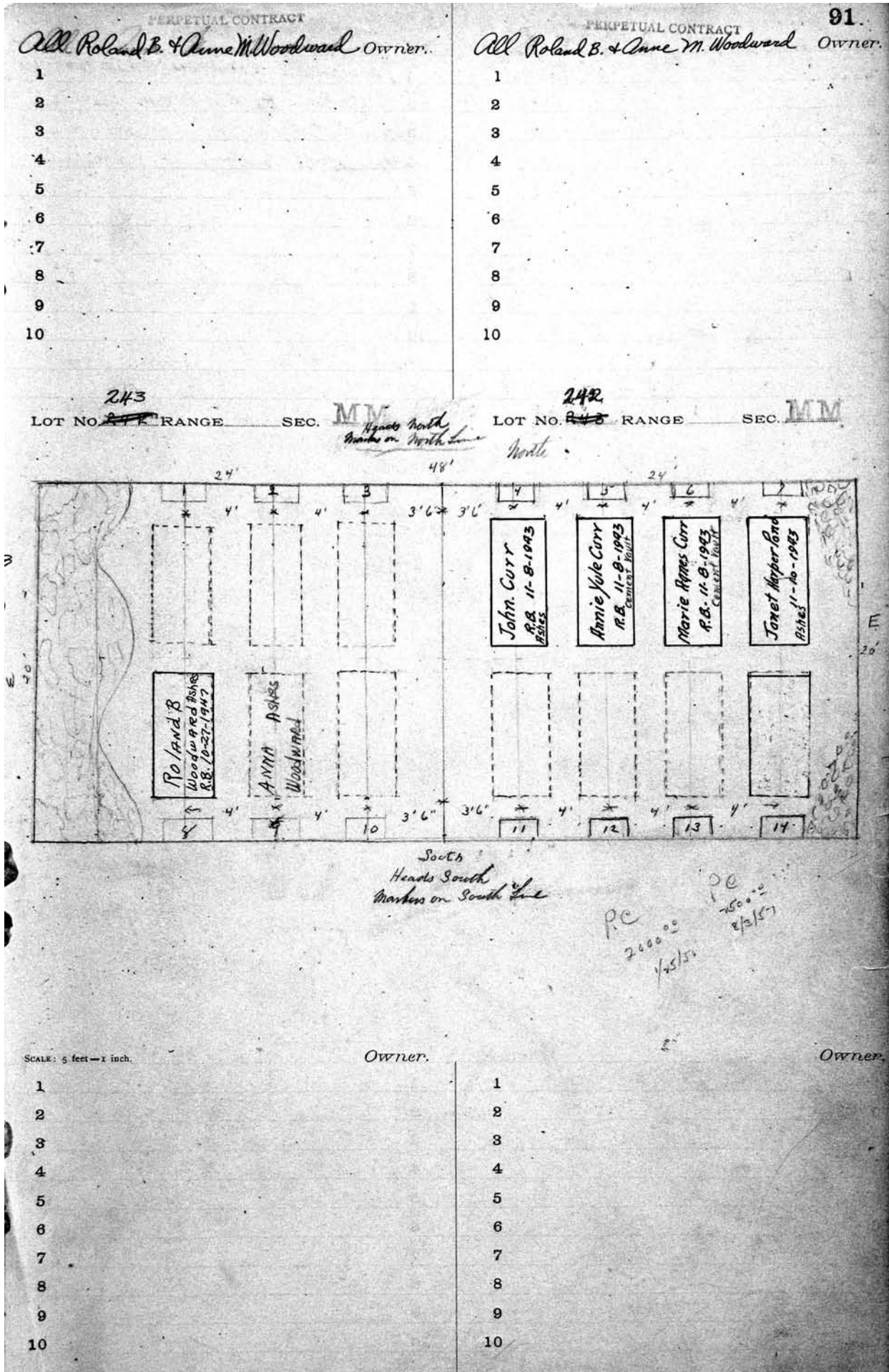
90 PERPETUAL CONTRACT *letter on file*
 all - Albert A. Hopeman Owner.
 1
 2
 3
 4
 5
 6
 7
 8
 9 Anna Messeri Hope man - Feb. 1, 1980 *Wedgwood*
 10 Anna Mary Messeri ^{Ashes} *SEE MAP ON FILE* 10-9-1937
 10 ALBERT HOPEMAN SR 4-5-1963
 See MAP ON FILE
 LOT NO. 240 RANGE SEC. MM

PERPETUAL CONTRACT Owner.
 all Kendall B. Castle
 1. ALICIA CASTLE *ashes*
 2 Newton B. Castle 7-11-81 *ashes*
 3 Kendall B. Castle 10-29-1957
 4 Emily Castle 5-20-1969
 5 Kendall & Linnia Castle Inft RO 5-19-1936
 6 Dorothy D. Castle 12-1-90
 7 Kendall B. Castle Jr 11/25/1969
 8 *Removed from grave 1 to grave 7 on June 26, 1981*
 9
 10
 LOT NO. 241 RANGE SEC. MM



SCALE: 5 feet = 1 inch.
 CHARLIET M. HOPEMAN 12-15-2007 Owner.
 1 ALBERT A. HOPEMAN JR 3/3/98 ASHES
 2
 3
 4
 5
 6
 7
 8
 9
 10

Owner.
 11
 12
 13 RES ANN C. CASTLE - CREMAINS
 14 KENDALL CASTLE III 8-4-2007 ashes
 5
 6
 7
 8
 9
 10



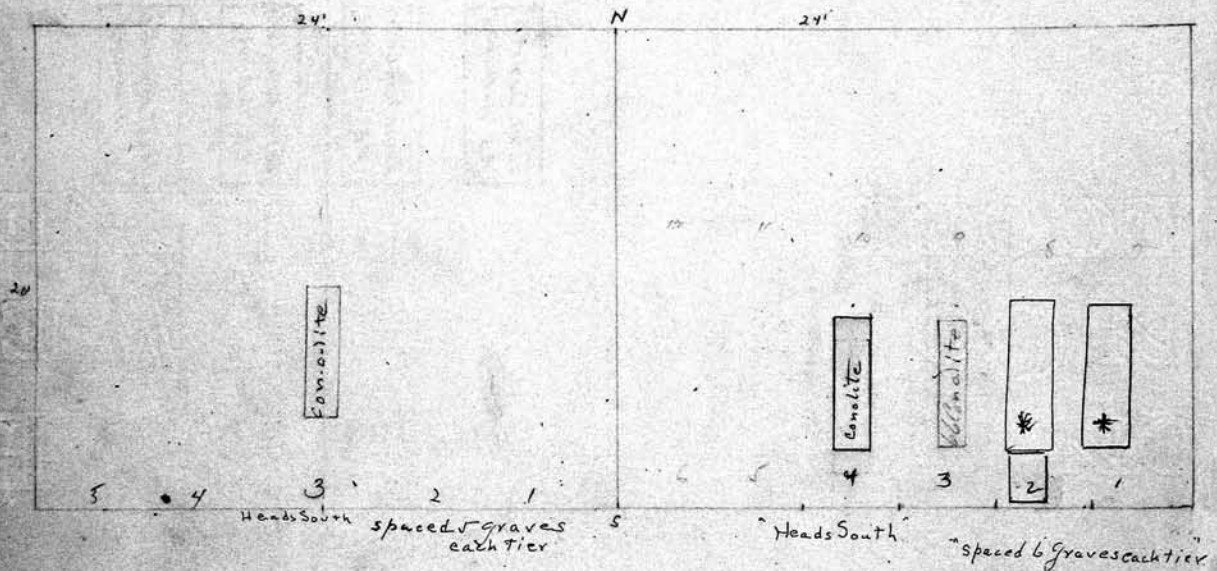
98 MITCHELL PIERSON SR. All Francis B. Mitchell Owner.	MITCHELL PIERSON PERPETUAL CONTRACT Deetha C. M. Pierson All Willis G. Mitchell Owner.
1	1 MITCHELL PIERSON 3-25-97 ASHES
2	2 ESTHER F. PIERSON 12/16/94 ASHES
3 Francis B. Mitchell 1-18-29 R.B. 24-29.	3 Willis G. Mitchell 8-16-1924
4	4 Anna H. Mitchell 1-11-1937
5	5
6	6
7	7
8	8
9	9
10	10
	11
	12

LOT NO. 244 RANGE SEC. MM

LOT NO. 245 RANGE SEC. MM

900.00 P.C.
5/31/57

900.00
5/31/57



SCALE: 5 feet = 1 inch.

Owner.
1
2
3
4
5
6
7
8
9
10

Owner.
1
2
3
4
5
6
7
8
9
10

PERPETUAL CONTRACT		PERPETUAL CONTRACT	
1	W...	1	Frank E. + Caroline Werner Gannett
2		2	
3	Frederick J. Pierson 9-15-1930	3	Frank E. Gannett 12-5-1957
4	Deetta C. Mitchell Pierson 10-14-1967	4	Caroline Werner Gannett 7-10-1950
5	Fred J. Pierson 5-6-1957	5	
6	Arthur H. Pierson 6-21-1984	6	
7		7	
8		8	
9	William A. Carrozo 6-13-2009 ASHES	9	
10		10	
11		11	
12		12	

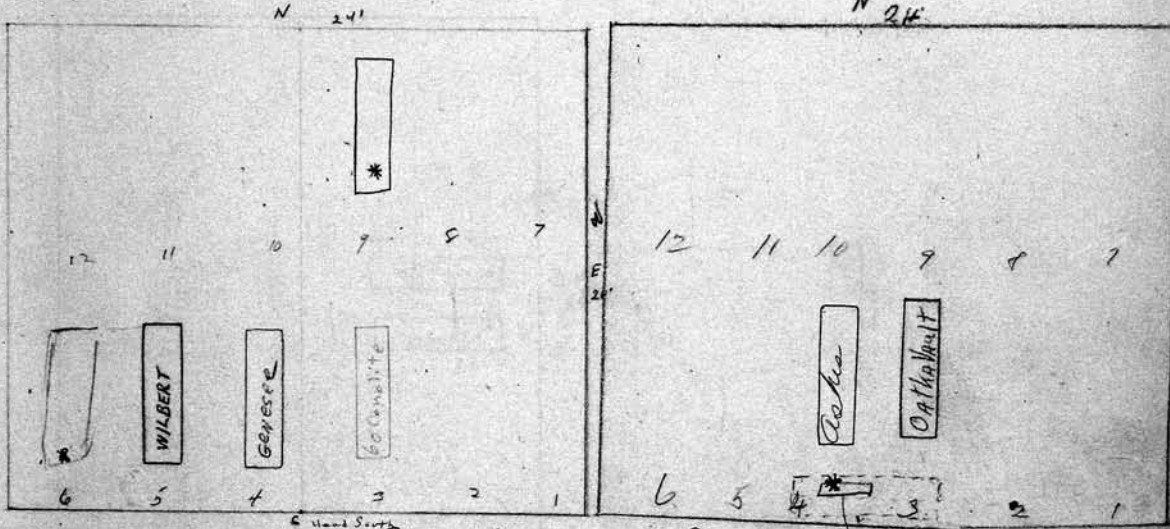
LOT NO. 246 RANGE SEC. MM

LOT NO. 247 RANGE SEC. MM

100.00
5/31/57

4000.00 PC
8-1-59

PERPETUAL CONTRACT



Spaced 6 Graves
each Tier

Spaced 6 Graves
each Tier
Heads South
11/24/1959

SCALE: 5 feet = 1 inch.

Owner.
1
2
3
4
5
6
7
8
9
10

Owner.
1
2
3
4
5
6
7
8
9
10

84 Alphonse T. and Arthur O. Pieper
 All: ~~Burt C. and Edith A. Olney~~ (owner)
 1 Stanley. Map Colonier 7/1/91
 2
 3 JANE C. PIEPER 2/1/92
 4 Arthur O. Pieper 4-6-1963
 5 Louisa Pieper 6-6-1952
 6 Alphonse Pieper 10-19-1964
 7
 8
 9
 10


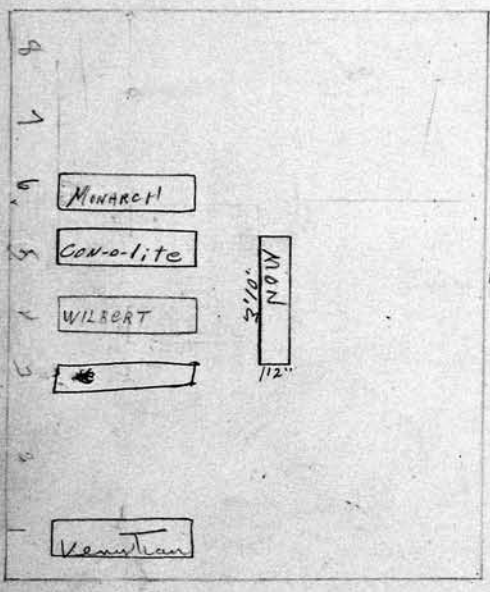
All Estate of Wilbur B. Coon Owner.
 1
 2
 3
 4 Wilbur B Coon 7-16-1926
 5 Esther L Coon 4-7-1928
 6
 7
 8
 9
 10

LOT NO. 248 RANGE SEC. MM

LOT NO. 249 RANGE SEC. MM

see also lot #258
 PC 1/24/36
 Both lots monument
 MW always \$5000

See B.C.



SCALE: 5 feet = 1 inch.

Owner.

Owner.

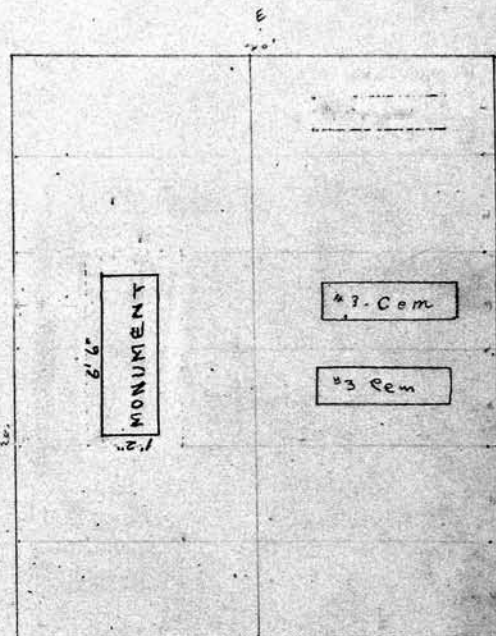

1
 2
 3
 4
 5
 6
 7
 8
 9
 10

11
 12 Wilbur Lewis Coon 1-4-1966 ASHES
 13 3-27-04
 14 Cleaner Coon
 15 wife of
 16 Wilbur Lewis
 Coon
 1-4-66
 17
 18 Died 2 years
 ago
 19
 20 Candy Bursan called

		PERPETUAL CONTRACT 95	
All.	<i>Charles A Strong</i>	Owner.	<i>Daniel R Clark and Heirs</i> Owner.
1			1 <i>[faded]</i>
2			2
3			3 <i>Daniel R Clark 12-14-25</i>
4			4 <i>Helen R. Clark 7-13-1942</i>
5			5
6			6
7			7
8			8
9			9
10			10

LOT NO. 250 RANGE _____ SEC. MM

LOT NO. 251 RANGE All SEC. MM



P.C. 750 11/15/24

P.C. 500 5/12/24

SCALE: 5 feet = 1 inch.

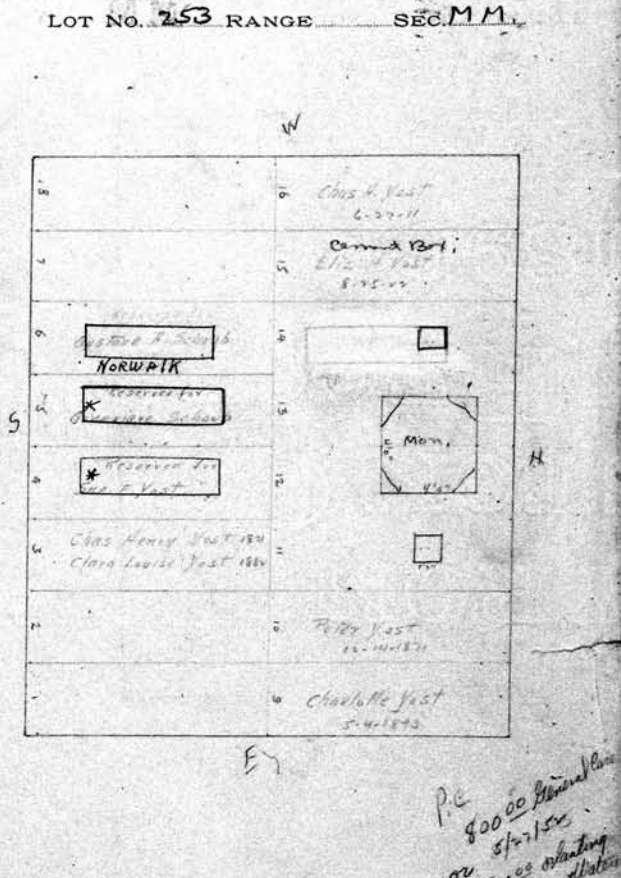
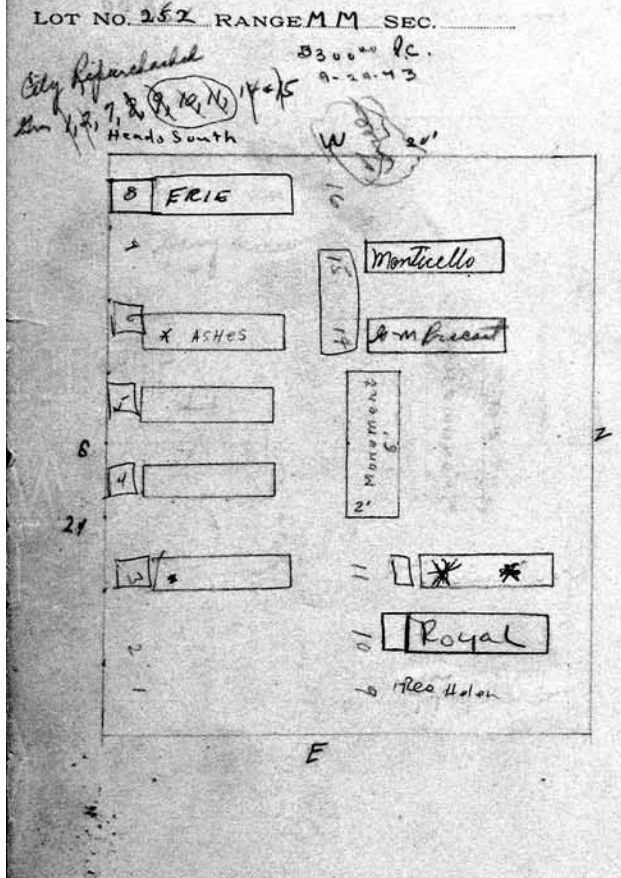
		Owner.	
1			1
2			2
3			3
4			4
5			5
6			6
7			7
8			8
9			9
10			10

96 PERPETUAL CONTRACT

	Owner.
1	Flora B. Hodges
2	Dr. William L. Greene
3	Harvey L. Greene
4	Berice Hodges 6-2-78
5	Frederick E. Hodges 7/25/25
6	Blusa Belle Hodges 9-5-1936
7	Carl E. Hodges 12-1-1962 ASHES
8	REGINALD J. CARR, JR. 1-29-99 PIF 6/16/94
9	Res. Helen (Carr) Melocki
10	Reginald Carr 10/27/1978 Res Helen Melocki

PERPETUAL CONTRACT

	Owner.
1	All = Gustav A. & Genevieve G. Schaub
2	
3	Charlie Yost & Clara Yost R.B. 6-11-24
4	Gene E. Yost 8-14-1962 Ashes
5	Genevieve G. Schaub R.B. 6-12-1952
6	Gustav Adolph Schaub 7-21-1945
7	
8	
9	Charlotta Yost 5-4-1893 R.B. 6-11-24
10	Peter Yost 12-14-1871 " " " "



OWNER.

11	EDWARD ASHES MELESKI 5/13/2001
12	Monument
13	Monument
14	George W. Hobson 11/16/1981
15	Mary J. Hobson 2-17-90
16	Bill

OWNER.

11	
12	
13	
14	Hobson 11/16/1981
15	Eliz. H. Yost 8-25-1922 R.B. 6-11-24
16	Chas. H. Yost 6-27-1911 " " " "
7	
8	
9	
10	

P.C. \$200.00 Annual Fee or \$1500.00 one-time fee

PERPETUAL CONTRACT 97

	Owner.
1 RES NANCY N. CAIN <i>contract</i>	1 All - Arthur S. & Mary L. C. Blanchard <i>Owner.</i>
2 RES. RUSSELL M. CAIN <i>2/11/04 PIF 7107</i>	2
3 JAMES F. HOLZBACH 11-21-01	3 Arthur S. Blanchard 2-2-1952
4 RES KUSHNIR PIF 3/06	4 Mary L. Blanchard 7-5-1956
5 RES KUSHNIR PIF 3/06	5
6 Ros. SUZANNE POWELL PIF 11-7-01	6
7 RES KUSHNIR PIF 3/06	7
8 RES KUSHNIR PIF 3/06	8
9	9
10	10

1-31-2006 # 7711 INGE KUSHNIR CANCELLED GRAVES 4, 5, 7, 8

LOT NO. 254 RANGE SEC. MM LOT NO. 255 RANGE SEC. MM

SCALE: 5 feet = 1 inch.

	Owner.
1	1
2	2
3	3
4	4
5	5
6	6
7	7
8	8
9	9
10	10

98 PERPETUAL CONTRACT TRUST DEED		PERPETUAL CONTRACT	
1	Helon R. C. Motley Owner.	1	J. C. Steele Owner.
2		2	new Nancy Steele (Schiller)
3	Helon R. C. Motley 3-15-1958	3	Benjamin Steele 6-13-50
4	Albert H. Motley 6-28-1926	4	S. Clarence Steele 11-3-1936
5		5	Yolanda K. Steele 6-10-1953
6		6	Samuel Clarence Steele 2-21-1949
7		7	
8		8	
9		9	
10		10	

LOT NO. 256	RANGE	SEC. MM	LOT NO. 257	RANGE	SEC. MM
Trust Deed TRUST DEED			PERPETUAL CONTRACT		
Heads South W 20'			Head South W 20'		
PERPETUAL CONTRACT P.C. 5000 11/15/58 7000 10/31/46 1000 11/3/47 11/1/60			appears for 6 Geo in line P.C. 5000 11/15/58		
Owner.			Owner.		
1			1		
2			2		
3			3		
4			4		
5			5		
6			6		
7			7		
8			8		
9			9		
10			10		

SCALE: 5 feet = 1 inch.

98		99	
<i>Ester Levis Coon</i>		<i>Al. C. Herbert Oumpagh</i>	
Owner.		Owner.	
1		1	
2		2	
3		3	
4		4	
5		5	
6		6	
7		7	
8		8	
9		9	
10		10	

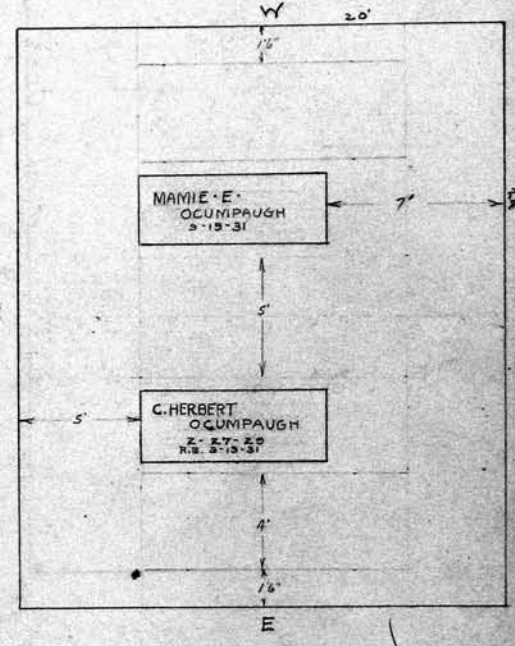
LOT NO. 258 RANGE _____ SEC. **MM**

LOT NO. 259 RANGE _____ SEC. **MM**

*See also
L.P. 249*



Heads South



SCALE: 5 feet = 1 inch.

Owner.		Owner.	
1		1	
2		2	
3		3	
4		4	
5		5	
6		6	
7		7	
8		8	
9		9	
10		10	

<p>100 All <i>Lucius W. Robinson</i> Owner. <i>7-16</i> PERPETUAL CONTRACT</p> <p>1 2 3 4 5 6 7 <i>Minnie B. FitzSimons - 1-8-79</i> 8 <i>Lenora A. Burrell 7-17-1926</i> 9 10</p> <p>PERPETUAL CONTRACT</p> <p>LOT NO. <u>260</u> RANGE _____ SEC. <u>MM</u></p> <div style="border: 1px solid black; padding: 5px; margin: 10px 0;"> <p style="text-align: center;">W</p> <p><i>Minnie B. FitzSimons</i> 1-8-79</p> <p style="text-align: center;">Steel fault</p> <p style="text-align: right;">N</p> <p style="text-align: left;">S</p> <p style="text-align: right;">20'</p> <p style="text-align: center;">E</p> <p><i>3. Tier Heads South.</i></p> </div> <p>OWNER: _____</p>	<p>PERPETUAL CONTRACT <i>7-16</i> All <i>Lucius W. Robinson</i> Owner.</p> <p>1 2 3 4 5 6 7 8 9 10</p> <p>PERPETUAL CONTRACT</p> <p>LOT NO. <u>261</u> RANGE _____ SEC. <u>MM</u></p> <div style="border: 1px solid black; padding: 5px; margin: 10px 0;"> <p style="text-align: center;">W</p> <p style="text-align: right;">N</p> <p style="text-align: left;">S</p> <p style="text-align: right;">20'</p> <p style="text-align: center;">E</p> </div> <p>OWNER: _____</p>
--	---

George C. Gordon
~~Thomas Gordon~~ Owners
 ASHES ONLY

ASHES ONLY
 NO HEADSTONE
 ASHES ONLY



CORNELIA H GORDON 6/17/27 ASHES
 GEORGE C. GORDON 9/21/29 ASHES

101
 Cecelia M. K. Gordon Owner.

1 Ernest M. Kimball R.B. 10-20-1923
 2 Laura Mitchell Kimball R.B. 10-20-1923
 3 Mrs S. Kimball R.B. 10-20-1923
 4 Mary E. Kimball R.B. 10-20-1923
 5 Margaret K. Kimball R.B. 10-20-1923

LOT NO. 262 RANGE SEC. M.M.

LOT NO. 263 RANGE SEC. M.M.



SCALE: 5 feet = 1 inch.

Owner.

Owner.

1
2
3
4
5
6
7
8
9
10

1
2
3
4
5
6
7
8
9
10

102

Owner.

PERPETUAL CONTRACT

Owner.

- 1
- 2
- 3
- 4
- 5
- 6
- 7
- 8
- 9
- 10

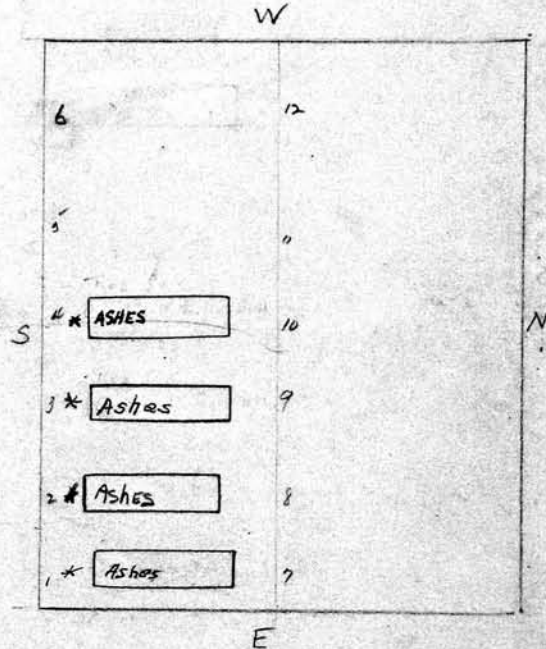
- 1
- 2
- 3
- 4
- 5
- 6
- 7
- 8
- 9
- 10

George C. Gordon
 Ashes
 1 *Austin W. Wheelock 1-8-1954*
 2 *Cecilia K. Wheelock 10-18-1966*
 Ashes
 3 *George C. Gordon 10-14-1960*
 Ashes
 4 *Cecilia K. Gordon 9-18-1958*

-not to be sold-

LOT NO. *264* RANGE _____ SEC. **MM**

LOT NO. *265* RANGE _____ SEC. **MM**



1/2 inch = 5 feet

Owner.


Owner.

- 1
- 2
- 3
- 4
- 5
- 6
- 7
- 8
- 9
- 10

- 1
- 2
- 3
- 4
- 5
- 6
- 7
- 8
- 9
- 10


PERPETUAL CONTRACT *Div. 1-6*
Fred H. Gordon *11-7-12* Owner.
 1 MARIE ANTONIETTE GORDON 5-4-2006 ASHES
 2 LUCIUS ROBINSON GORDON 5-3-2008 ASHES
 3 *Fred H. Gordon* 10-2-1957
 4 *Florence R. Gordon* 12-6-1956
 5
 6
 7 *Fred H. Gordon III* 3-1-1955
 8 VIRGINIA GORDON 7/3/97
 9 FRED HOOKER GORDON, JR. ASHES
 10 *Mrs LINDA KEMOALL*
Letter in file
 PERPETUAL CONTRACT

LOT NO. 266 RANGE _____ SEC. MM



PERPETUAL CONTRACT *Div. 1, 2, 3* 103
Lucius St. Robinson *11-4-57* Owner.
 1 *Ward A. Wickwire* 4-7-1952.
 2 *Ruth R. Wickwire* 6-1-1983
 3 *Lucius W. Robinson* 8-16-1925
 4 *Ruth D. Robinson* *Franklin* 5-3-39
 5 *Lucius Robinson* 10-1-1952
 6
 7 *Louis DeMoss Robinson* 11-4-1927 *R.B.* 10-1-1952
 8
 9
 10

LOT NO. 267 RANGE _____ SEC. MM



Scale: 5 feet = 1 inch.

Owner.

Owner.

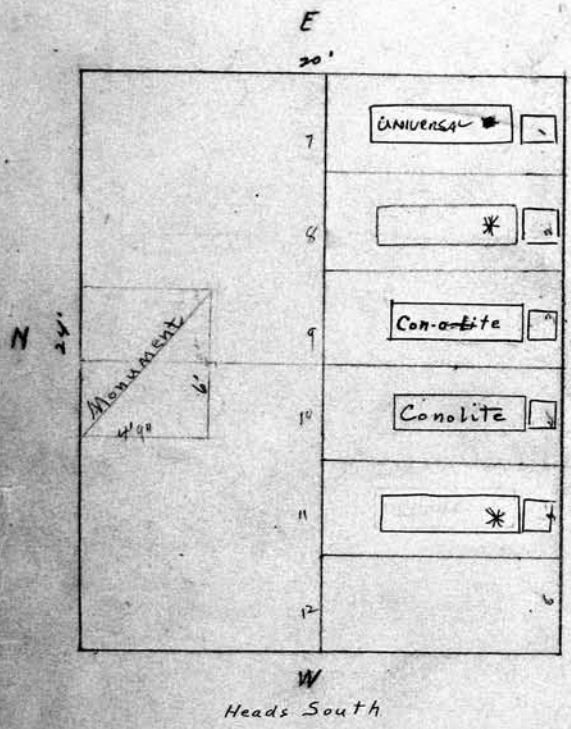
- 1
- 2
- 3
- 4
- 5
- 6
- 7
- 8
- 9
- 10

- 1
- 2
- 3
- 4
- 5
- 6
- 7
- 8
- 9
- 10

104
 PERPETUAL CONTRACT
 John E and Lillie M Durand, Owner.
 1 ASHES VIRGINIA R- PLUM 6/27/89
 2 ASHES - Samuel E. Durand 3-6-1971
 3 John E Durand 5-17-1926
 4 Lillie M Durand 7-13-1930
 5 JOHN DURAND 3-21-2001
 6
 7
 8
 9
 10

Charles R. Barber Owner.
 1 ASHES Neil McMillan R.B. 11-9-53
 2 Gladys McMillan 6-29-81 ASHES
 3 Charles Russell Barber 4-8-1935
 4 Mamm J. Barber 10-7-1930
 5 Ruth Barber Wildes 6-20-1955
 6 Waldo J. Wildes 6-30-1959
 7 JEAN NARAMORE 12-17-99 ASHES - 45403
 8 DAVID C. NARAMORE, JR. 10-13-95
 9 from 133-22 Barbara N. Fisk R.B. 5-14-1981
 10
 11
 12

LOT NO. 268 RANGE SEC. M.M.

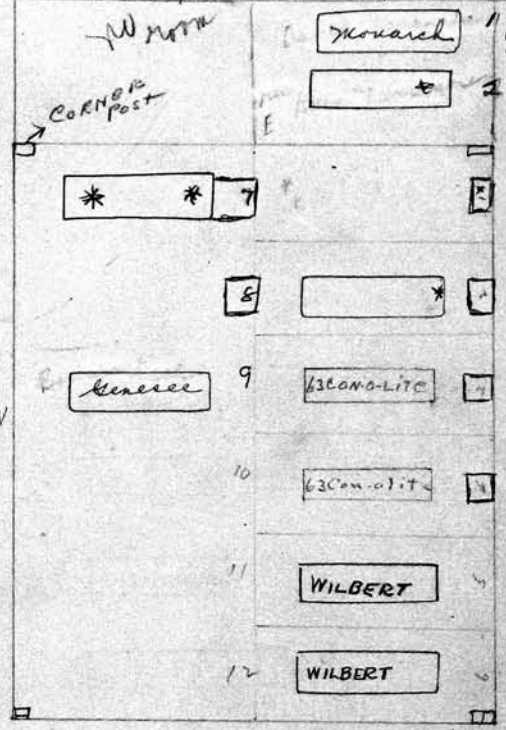


SCALE: 5 feet = 1 inch.

- 1
- 2
- 3
- 4
- 5
- 6
- 7
- 8
- 9
- 10

Owner.

LOT NO. 269 RANGE SEC. MM



269 1/2

Helen B. Naramore Owner.
 from 133-22 1-12-1965
 1 David C. Naramore R.B. 5/14/1981
 2 ASHES HELEN BARBARA NARAMORE 5/22/91

- 3
- 4
- 5
- 6
- 7
- 8
- 9
- 10

			<i>Owner.</i>				105 <i>Owner.</i>
1				1			
2				2			
3				3			
4				4			
5				5			
6				6			
7				7			
8				8			
9				9			
10				10			
LOT NO.	RANGE	SEC.	MM	LOT NO.	RANGE	SEC.	MM
SCALE: 5 feet = 1 inch.							
			<i>Owner.</i>				<i>Owner.</i>
1				1			
2				2			
3				3			
4				4			
5				5			
6				6			
7				7			
8				8			
9				9			
10				10			

	<i>Owner.</i>		109 <i>Owner.</i>
1		1	
2		2	
3		3	
4		4	
5		5	
6		6	
7		7	
8		8	
9		9	
10		10	

LOT NO. _____ RANGE _____ SEC. _____

LOT NO. _____ RANGE _____ SEC. _____

SCALE: 5 feet = 1 inch.

	<i>Owner.</i>		<i>Owner.</i>
1		1	
2		2	
3		3	
4		4	
5		5	
6		6	
7		7	
8		8	
9		9	
10		10	

110

<i>Owner.</i>			<i>Owner.</i>		
1			1		
2			2		
3			3		
4			4		
5			5		
6			6		
7			7		
8			8		
9			9		
10			10		

LOT NO.	RANGE	SEC.	LOT NO.	RANGE	SEC.

SCALE: 3 feet = 1 inch.

<i>Owner.</i>			<i>Owner.</i>		
1			1		
2			2		
3			3		
4			4		
5			5		
6			6		
7			7		
8			8		
9			9		
10			10		

			111		
			<i>Owner.</i>		
1			1		
2			2		
3			3		
4			4		
5			5		
6			6		
7			7		
8			8		
9			9		
10			10		

LOT NO.	RANGE	SEC.	LOT NO.	RANGE	SEC.

SCALE: 5 feet = 1 inch.			<i>Owner.</i>		
1			1		
2			2		
3			3		
4			4		
5			5		
6			6		
7			7		
8			8		
9			9		
10			10		

112

	<i>Owner.</i>		<i>Owner.</i>
1		1	
2		2	
3		3	
4		4	
5		5	
6		6	
7		7	
8		8	
9		9	
10		10	

LOT NO. _____ RANGE _____ SEC. _____

LOT NO. _____ RANGE _____ SEC. _____

SCALE: 5 feet = 1 inch.

	<i>Owner.</i>		<i>Owner.</i>
1		1	
2		2	
3		3	
4		4	
5		5	
6		6	
7		7	
8		8	
9		9	
10		10	

		113
		<i>Owner.</i>
1		1
2		2
3		3
4		4
5		5
6		6
7		7
8		8
9		9
10		10

LOT NO. _____ RANGE _____ SEC. _____

LOT NO. _____ RANGE _____ SEC. _____

SCALE: 5 feet = 1 inch.

		<i>Owner.</i>
1		1
2		2
3		3
4		4
5		5
6		6
7		7
8		8
9		9
10		10

114			
	<i>Owner.</i>		<i>Owner.</i>
1		1	
2		2	
3		3	
4		4	
5		5	
6		6	
7		7	
8		8	
9		9	
10		10	

LOT NO. _____ RANGE _____ SEC. _____

LOT NO. _____ RANGE _____ SEC. _____

SCALE: 5 feet = 1 inch.

	<i>Owner.</i>		<i>Owner.</i>
1		1	
2		2	
3		3	
4		4	
5		5	
6		6	
7		7	
8		8	
9		9	
10		10	