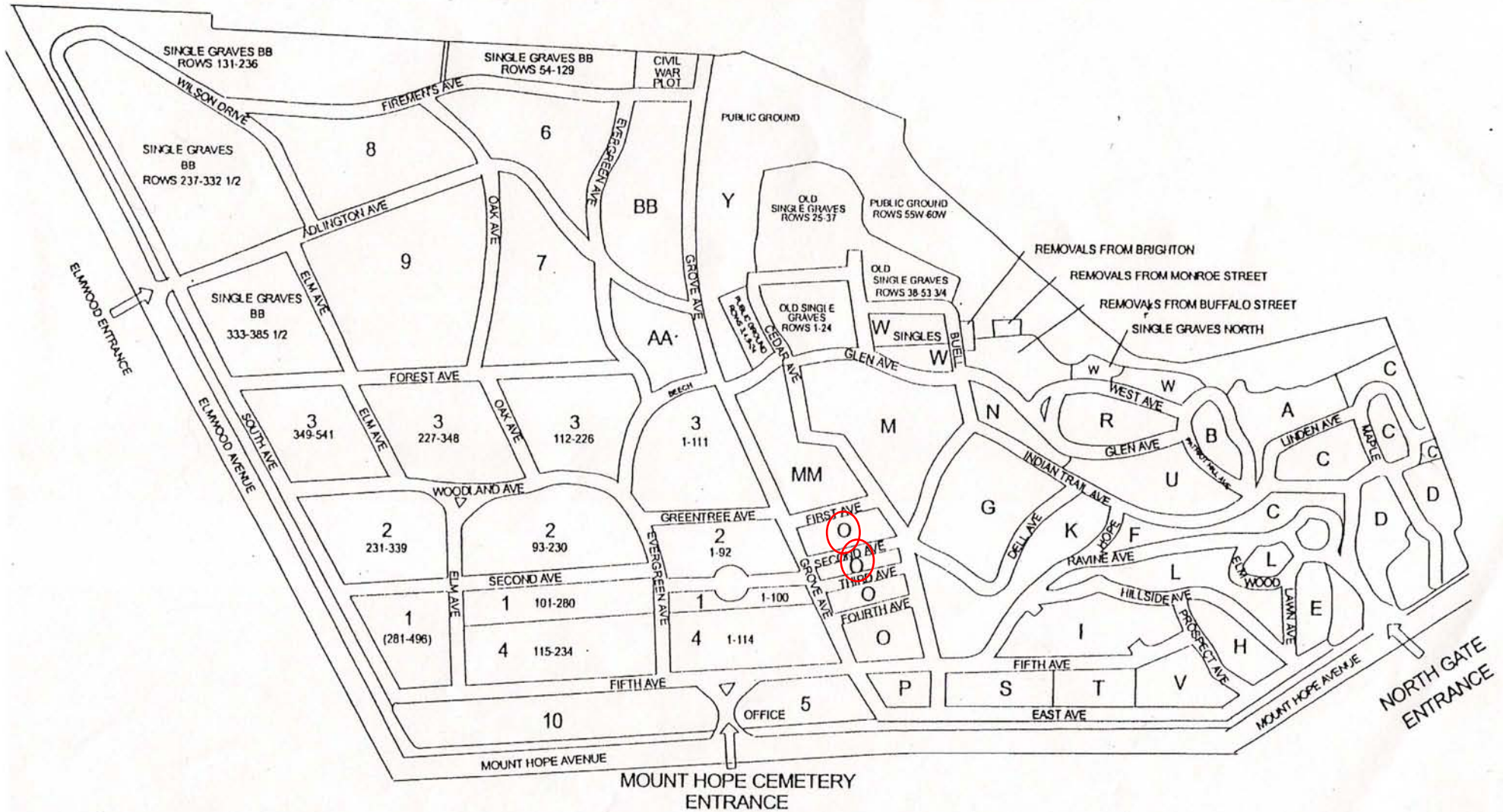




MOUNT HOPE CEMETERY

1133 Mount Hope Avenue
Rochester, New York 14620



The Friends of Mount Hope Cemetery
Frank Gillespie, September 1999

N

Section MM

FIRST AVENUE

ROCHESTER ORPHAN ASYLUM									
248	201	119	73	53	11	140 1/2	180	171	150
247	202	118	74	52	12	141	181	172	151
246	203	117	75	51	13	142	182	173	152
245	204	116	76	50	14	143	183	174	153
244	205	115	77	49	15	144	184	175	154
243	206	114	78	48	16	145	185	176	155
242	207	113	79	47	17	146	186 1/2	177	156
241	208	112	80	46	18	147	187	178	157
240	209	111	81	45	19	148	188	179	158
239	210	110	82	44	20	149	189	180	159
	210 1/2	109 1/2	82 1/2	43 1/2	20 1/2	150	190	181	160
238	211	109	83	43	21	150 1/2	191	182	161
237	212	108	84	42	22	151	192	183	162
236	213	107	85	41	23	152	193	184	163
235	214	106	86	40	24	153	194	185	164
234	215	105	87	39	25	154	195	186	165
233	216	104	88	38	26	155	196	187	166
232	217	103	89	37	27	156	197	188	167
231	218	102	90	36	28	157	198	189	168
230	219	101	91	35	29	158	199	190	169
229	220	100	92	34	30	159	200	191	170
228	221	99	93	33	31	160	201	192	171
227	222	98	94	32			202	193	172
226	223	97	95				203	194	173
225	224	96					204	195	174
258	259						205	196	175

CEDAR AVENUE

Section M

GROVE AVENUE

SECOND AVENUE

127 1/2	64	63	1	128	193
127	65	62	2	129	192
126	66	61	3	130	191
125	67	60	4	131	190
124	68	59	5	132	189
123	69	58	6	133	188
122	70	57	7	134	187
121	71	56	8	135	186 1/2
120	72	55	9	136	186
		54	10	137	185
				138	184
				139	183
				140	182
				140 1/2	181
				141	180
				142	179
				143	178
				144	177
				145	176
				146	175
				147	174
				148	173
				149	172
				150	171
				150 1/2	170
				151	169
				152	168
				153	167
				154	166
				155	165
				156	164
				157	163
				158	162
				159	161
				160	160

THIRD AVENUE

INDIAN TRAIL AVENUE

SECTION O
Lots 1 - 259

Frank Gillespie, rev July 2000
The Friends of Mount Hope Cemetery

Section O, Lots 260-586

SECTION O, Lots 1-259

First Avenue beginning at Grove
heading North to Cedar

<u>FIRST AVENUE SIDE</u>		
<u>LOT</u>	<u>PART</u>	<u>NAME</u>
258	All	Gesell monument
227	All	T. Greman
228	W pt	Bornkessel (3 stones)
230	All	Wilkinson monument
231	All	Partridge monument
233	All	S. Jeffrey
235	All	Magee monument
238	All	M. Young
242	All	Mohr monument
245	All	Rice monument
		Rochester Orphan Asylum monument

Second Avenue beginning at Grove
going North to Cedar/Indian Trail
intersection, East side of road

<u>SECOND AVENUE, EAST SIDE</u>		
<u>LOT</u>	<u>PART</u>	<u>NAME</u>
156	All	C. Rohrig
155	All	Slade (3 stones)
153	All	Plummer
150	1/2 W 1/2	R. Thompson
150	W 1/2	I. Nodyne
146	W 1/2	Austin monument
142	W 1/2	J. Brew
140	1/2 All	Dufour monument
139	All	J. Wiggins
137	All	Robinson monument
130	All	Moore monument
128	W pt	Morris

Second Avenue beginning at Grove
going North to Cedar/Indian Trail
intersection, West side of road

<u>SECOND AVENUE, WEST SIDE</u>		
<u>LOT</u>	<u>PART</u>	<u>NAME</u>
30	All	Jones monument
26	All	Filkins monument
20	1/2 All	Lauer monument
20	W 1/2	Hagreen monument
14	All	Macaulay
13	All	Blackmore (4 stones)
12	All	Lugar (5 stones)
9	All	J. Turner
7	All	Hartley
6	All	Goodwin (3 stones)
5	All	Osborn (3 stones)
4	All	M. O'Neil
3	All	J. Harper
2	S 1/2	J. Marston

Third Avenue beginning at Grove
going North to Indian Trail
(West side)

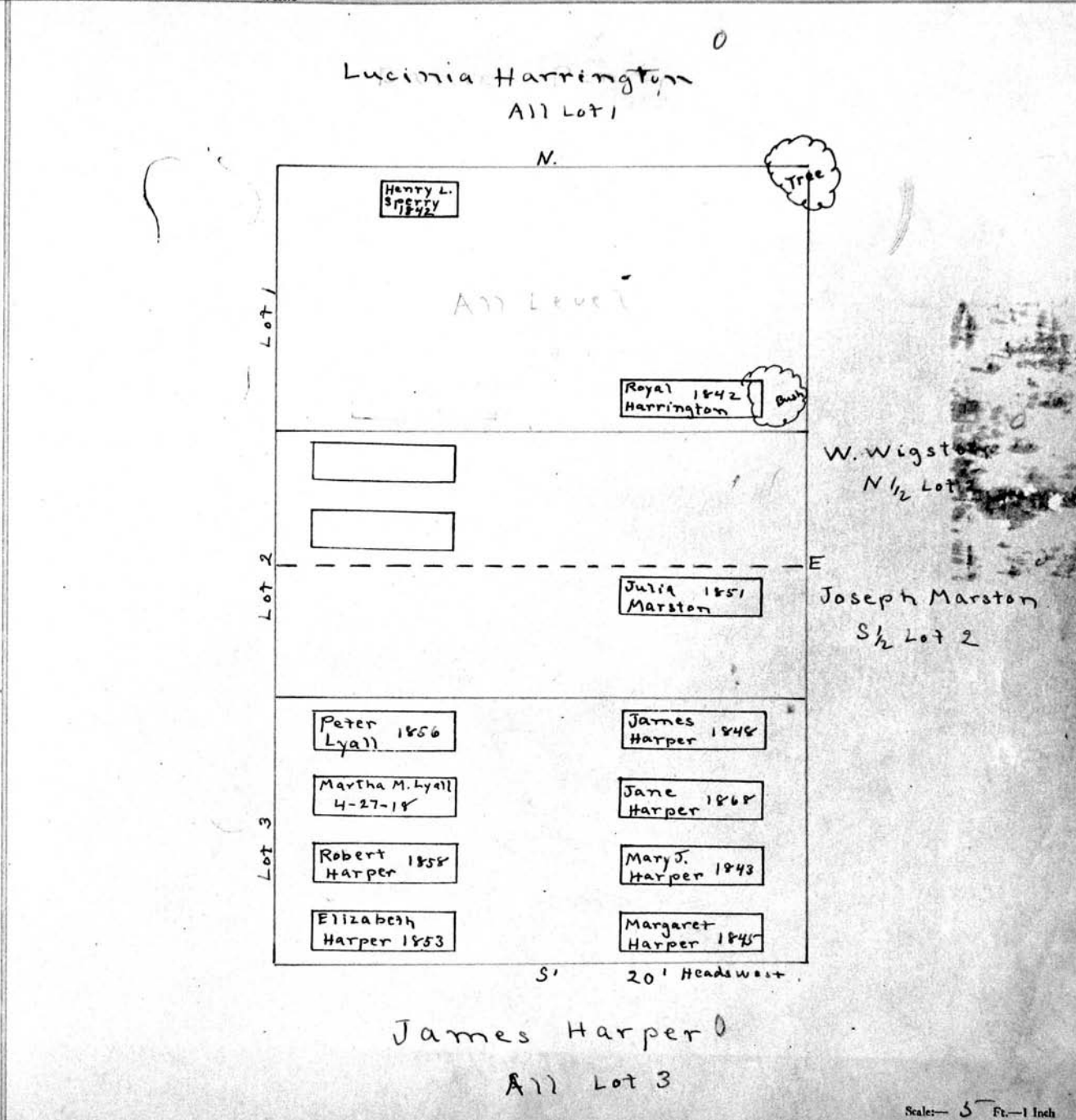
<u>THIRD AVENUE, WEST SIDE</u>		
<u>LOT</u>	<u>PART</u>	<u>NAME</u>
162	All	G. Haag
166	All	A. Babcock
168	All	J. Hertel
173	W 1/2	Bennett monument
171	E 1/2	J. Ransley
172	All	J. Goodger
177	All	L. Smeed
180	All	J. Schaffer
183	All	Depoe monument
186	1/2 E 1/2	Souter
188	All	Foulds monument
191	E 1/2	H. Bernhard
192	E 1/2	Goetzmann

MT. HOPE CEMETERY, PLOT RECORD

RANGE SECTION } 0 LOT NO. 1-2-3

Kalamazoo Loose Leaf Binder Co., Kalamazoo, Mich. K-38678

Form 1



MT. HOPE CEMETERY, PLOT RECORD

RANGE SECTION

0

LOT NO. 4 - 5

Form 1

F. Elbert Allen N
W 1/2 - 4 - 0

Wilfred Allen R. 153-31-1909	Joseph Harper 4-23-1907
Jennie Allen R. 8. 9-20-14	Sarah Harper 1-22-17
Allen Bowman. 11-30-20	Mary O'Neil 1903

W
101'
D.C.
1882-1920
Irving
Allen
Bowman

Hasper and Lyall S
E 1/2 - 4 - 0

	Cassius Osborn 1875
	Chas Osborn 1871
Jane	Pimah Osborn 1852

Tree

W.E. Goodman's child
2-6-1872

S
Chas. Osborn
All Lot 5

Scale - 5 Ft. = 1 Inch

MT. HOPE CEMETERY, PLOT RECORD

RANGE SECTION } 0

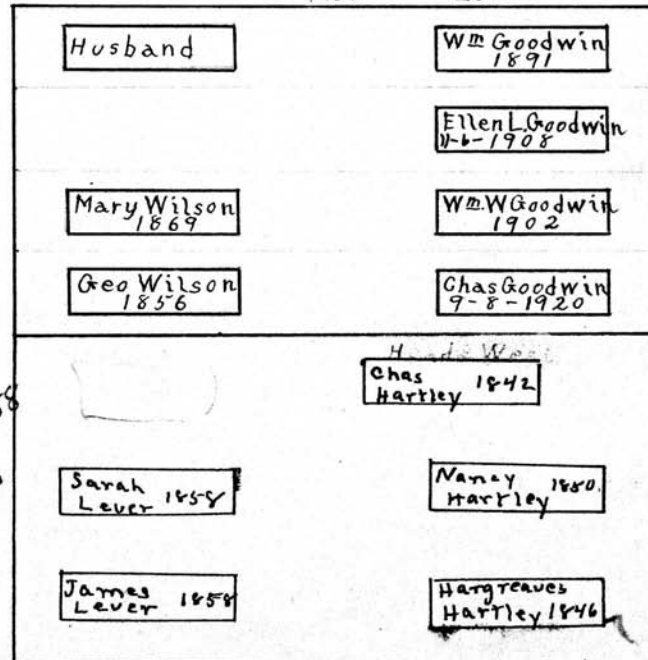
LOT NO. 6 - 7

Form 1

N

Elijah Withall⁰
All. 6

20' Lot 6



Charles 1858
Lever
52 yrs.

heads west

Lot 7
Hargreaves Hartley

All 7

S

Scale - 5" Ft. - 1 inch.

MT. HOPE CEMETERY, PLOT RECORD

RANGE }
SECTION }

0

LOT NO.

8 - 9 - 10

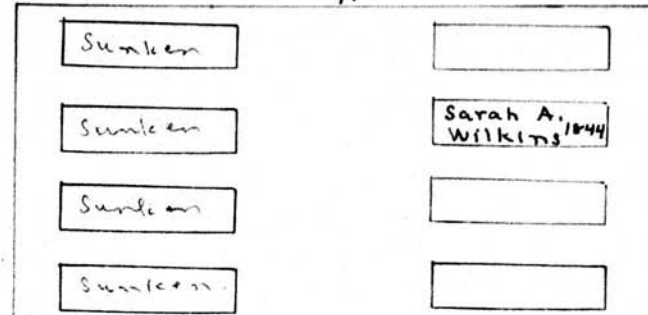
Form 1

John Kodish ⁰

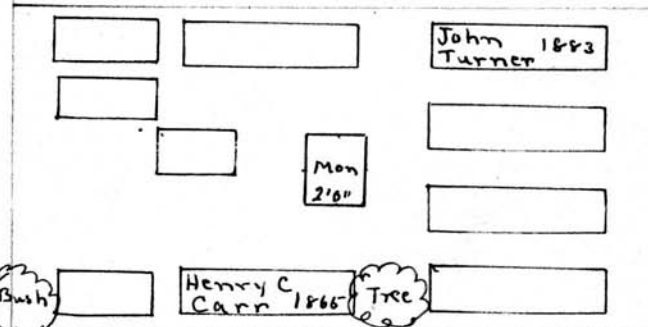
All 8

N

Lot 8
Heads East

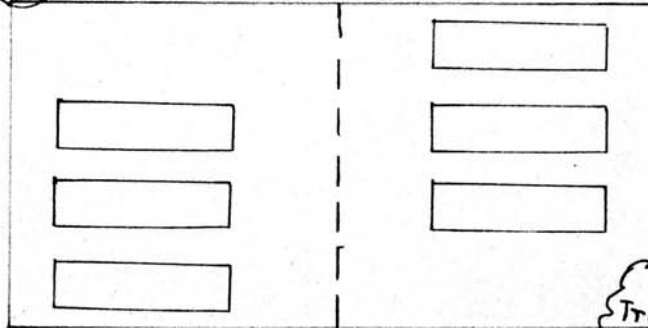


E. W. Carr
All.
Lot 9



E. W. Carr 1841
Fanny Carr 1868
Mary Frost 1843
Caleb Carr 1850
Frances Carr 1836
Ophelia Carr 1846
Frances Carr 1845
Geo. Carr 1843
Geo. T. Frost 1844 (17-1140)

Lot 10



Wm Clark
W 1/2 of 10

Wm Olin
E 1/2 of 10

Scale - 5 Ft. - 1 Inch

MT. HOPE CEMETERY, PLOT RECORD

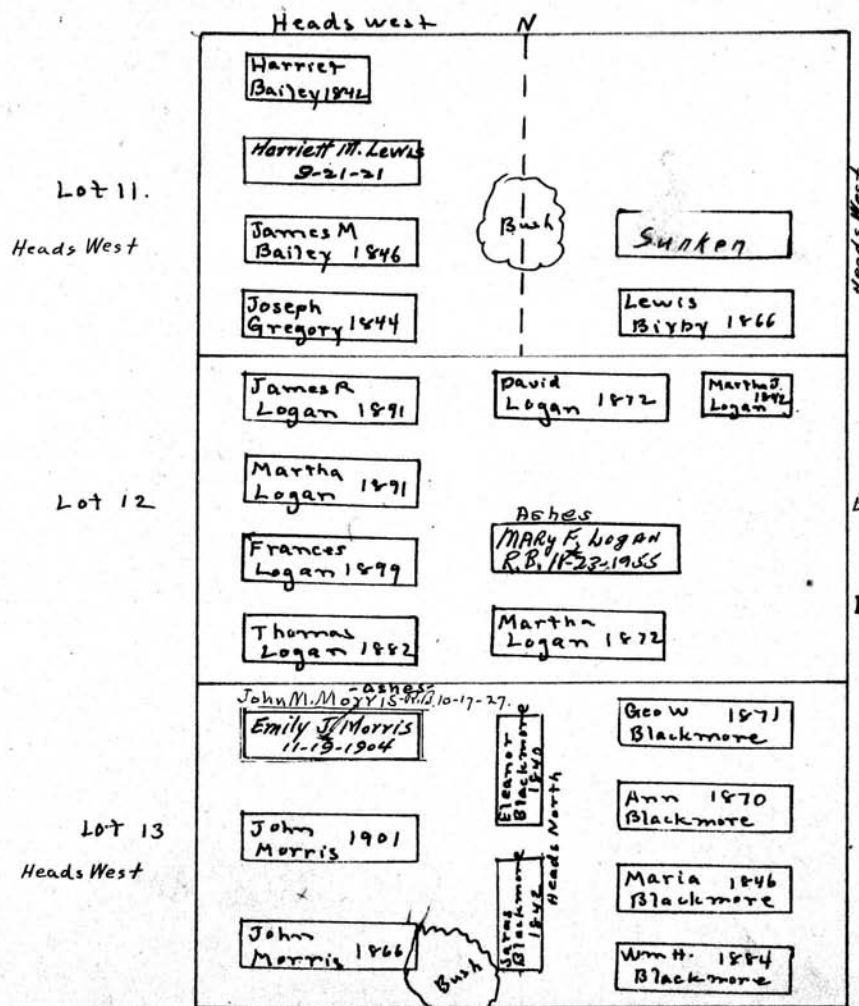
RANGE }
SECTION }

0

LOT NO. 11-12-13

Form 1

Lucy P. Bailey 0 - Louis Bixby 0
W 1/2 of 10 E 1/2 of 11



E Thomas Logan
All 12.
PERPETUAL CONTRACT.

PERPETUAL CONTRACT.
Jacob Deacon - Wm. H Blackmore
W 1/2 of 13 E 1/2 of 13

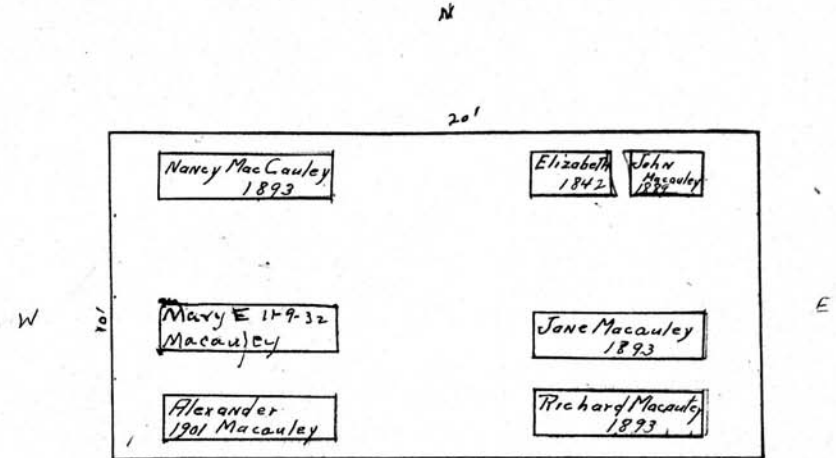
Scale - 0 1 Inch

MT. HOPE CEMETERY, PLOT RECORD

RANGE SECTION

0 LOT NO. 14

Form 1



Richard^s MacCauley
A11-14-0

PERPETUAL CONTRACT.

Scale - 5 Ft. = 1 Inch.

MT. HOPE CEMETERY, PLOT RECORD

RANGE }
SECTION }

0

LOT NO.

15-16-17

Form 1

Zachariah Potter^o

All Lot 15

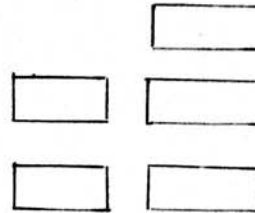
N

*See
p.c.*

Lot 15
Heads West

X X

Wm. J. 1853
Bradshaw




Tree

Lot 16
Heads West

ALEXANDER FORSYTH
5-26-1846

Chas. E 1862
Vansice



Leonora
Vansice 1842

(Vance)^o
James Vansice

All 16

See g c

Lot 17
Heads West

Charles 1868
Granger

Lucy 1903
Granger

Julia 1868
Wells

Nathaniel
Wells 1849

Mary J. Newgman
1-22-1937

lined

See g c

*p.c.
12500
2/9/27*

S

201

Nathaniel Wells^o

All 17

Scale— 5[—] Ft.—1 Inch

MT. HOPE CEMETERY, PLOT RECORD

RANGE SECTION } 0

LOT NO. 18-19-20

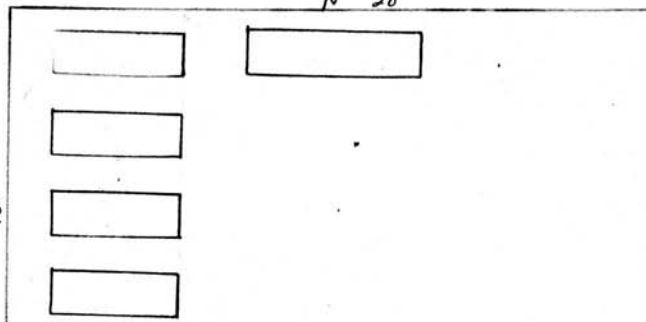
Form 1

Geo. Hawkins

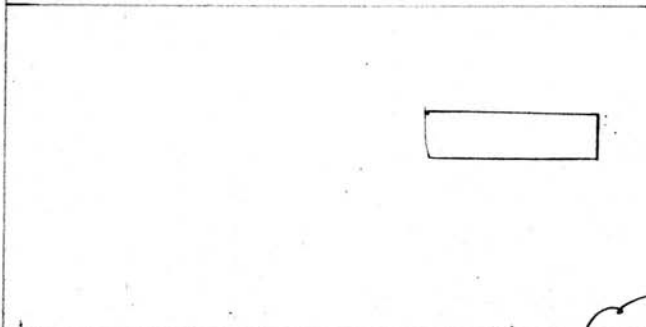
All 18

N 20'

Lot 18



Lot 19



Francis Tilley

All 19

Adults Lot 20:
 Isaac Hagreen 1890
 Eliza Hagreen 1893
 C.H. Hagreen 1875
 J.B. Hagreen 1869
 Wm. Hagreen 1843

9/27/91
 J. ANNIE ASHES
 HAGREEN

Mother



RICK 9/29/88
 JAMES X ASHES
 HAGREEN

Mon 2'4

Father

JAMES 10-12-89
 HAGREEN X ASHES

James

Charles

(HAGREEN Children
 Martha 1842-1848 (1843)
 Maria 1846-1848
 Willie 1850-1851
 Jane 1851-1852
 JAMES

ELMOR J. HAGREEN 12/10/80 ASHES
 ALVA J. HAGREEN 12/10/80 ASHES

Isaac Hagreen - Thomas Howard

W 1/2 of 20

E 1/2 of 20

Scale - 5 Ft. - 1 Inch

MT. HOPE CEMETERY, PLOT RECORD

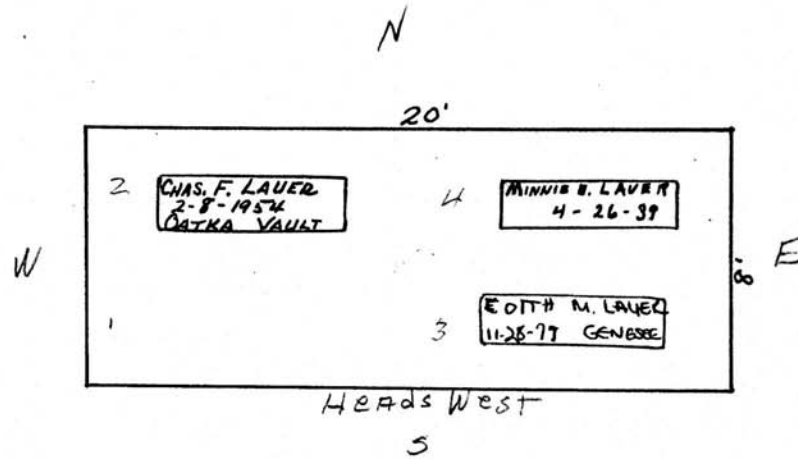
SECTION 1

O

LOT NO. 20 1/2

Form 1

MINNIE E. LAUER
All 20 1/2 O



Scale ft. = 1

MT. HOPE CEMETERY, PLOT RECORD

RANGE SECTION

0

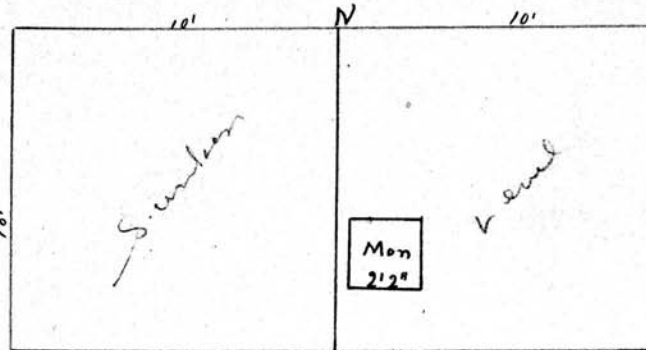
LOT NO.

21 - 22 - 23

Form 1

Chas. Willie ham⁰ - Joseph Burke⁰
W. 1/2 of 21. E. 1/2 of 21

Lot 21




Ida M Davis 1897

Lot 22



A 77 Level

Wm. Sweeney⁰
A 11 22

WM. ATTRIDGE
8-27-1854
2 YRS 10 MO.





Sunken



WM. ATTRIDGE
12-13-1847
64 YRS



Lot 23

ALBERT ATTRIDGE
1 YR 5 MO.
aug. 26-1859



ROBERT ATTRIDGE
29 YRS
5-12-1844

ISABELLA ATTRIDGE
aug-11-1842
3 YRS,



Wm. Attridge
A 11 23

REBECCA
ATTRIDGE
9/20/1867
75 YRS

S 20' 0
Heads West

Scale - 3" = 1 foot

MT. HOPE CEMETERY, PLOT RECORD

RANGE }
SECTION }

0

LOT NO.

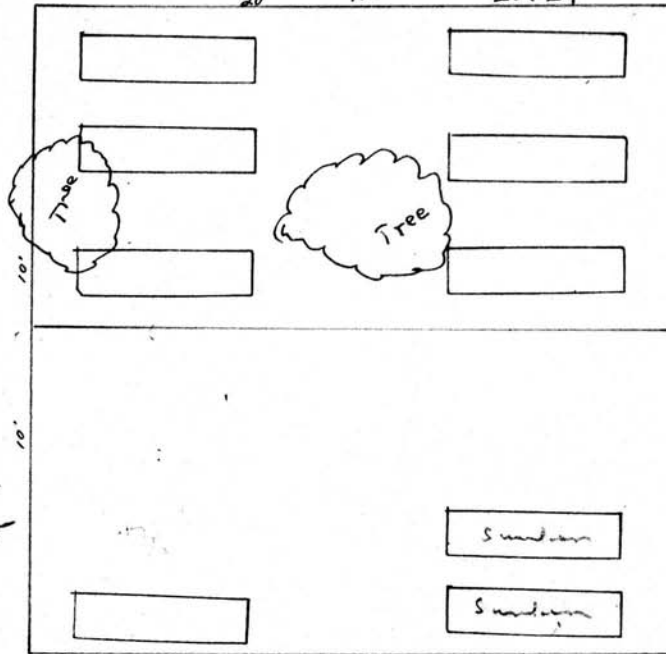
24-25

Form 1

A. B. Gudson^o

A 11 24

20' N. Lot 24



Lot 25
Ella White 1905

E
20'
Lydia G. Burdick
Baby? 1845

J. and A. V. Denis^o

A 11 25

8/26/86

MISS BERTHA RUTH WHITE

148 MULBERRY ST.

ROCHESTER 14620 (UNLISTED)
(475-9698)

GRANDDAUGHTER OF ELLA WHITE

AND GARY GRANDDAUGHTER OF DENIS

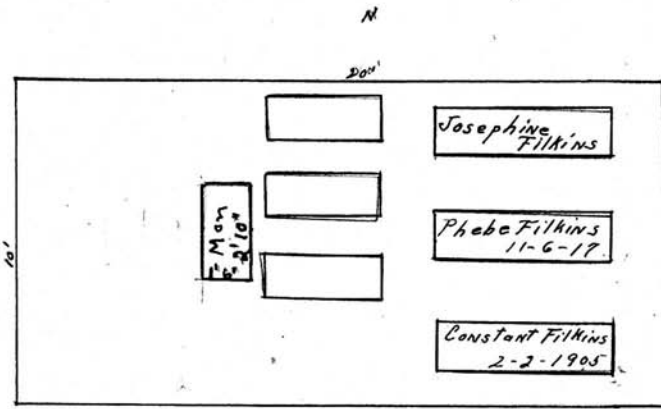
Scale - 5 Ft. - 1 Inch

MT. HOPE CEMETERY, PLOT RECORD

RANGE }
SECTION }

0 LOT NO. 26

Form 1



C.F. Filkins

11-26-0

PERPETUAL CONTRACT.

Scale: 5 Ft. = 1 Inch.

MT. HOPE CEMETERY, PLOT RECORD

RANGE }
SECTION }

0

LOT NO. 27 - 28

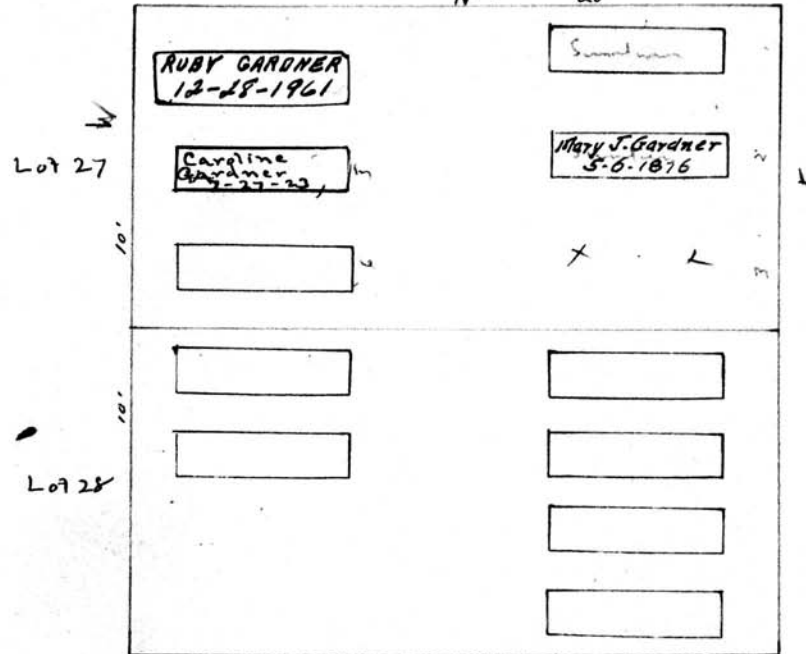
Form 1

See
C. C. and Locky Gardiner 0

All 27

PERPETUAL CONTRACT

N 20'



Amanda Skutt 0

All 28

Scale - 6 Ft. = 1 Inch

MT. HOPE CEMETERY, PLOT RECORD

RANGE }
SECTION }

0

LOT NO.

29

Form 1

Kalamazoo Loose Leaf Binder Co., Kalamazoo, Mich. - 1900

Martha Evernden 0

A 17

Head west

N

~~Wm. Ashley~~
R.B. 4-22-1822

Wm H. Ashley 1896

* 8. State
Geo B. Ashley
12-3-1923

Eliz. E. Ashley 1901

Louie

Martha Evernden.
7-11-1881

Graves

Wm. 1-20-1847
Evernden

S 20'

W

E

Scale: 5 Ft. = 1 Inch

MT. HOPE CEMETERY, PLOT RECORD

RANGE }
SECTION }

0 LOT NO. 30

Form 1

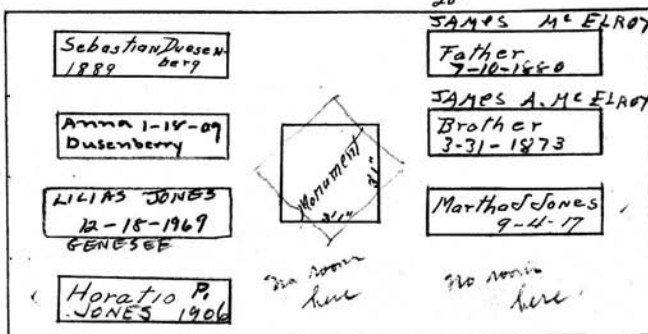
PERPETUAL CONTRACT

ANNA MARIA MCELROY
3-8-1866 (43 YRS)

ANN MCELROY
3-21-1843 (35 YRS)

JOHN MCELROY
8-31-1844 (5 YRS)

MARTHA MCELROY
7-15-1842 (11 YRS)



JOHN MCELROY
9-1-1851 (1 YR-5 MO-23 D)

JOHN MCELROY'S CHILD
4-18-1846 (1 MO)

JAMES MCELROY'S CHILD
1-17-1843 (STILL BORN)

LIVING
DAU. of
HORATIO
LILLIAS JONES

James McElroy
All-30-0

PERPETUAL CONTRACT

Scale - 1/4" = 1 foot

MT. HOPE CEMETERY, PLOT RECORD

RANGE / SECTION

0

LOT NO.

31

Form 1

Reliance Loose Leaf Binder Co., Kalamazoo, Mich. X-35278

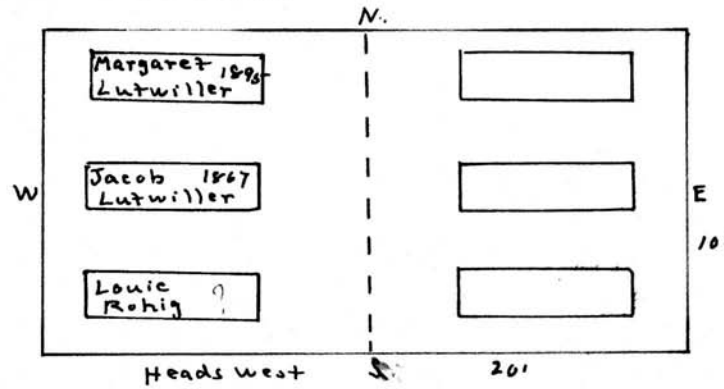
Jacob Lutwiler - John Ginn^o

W 1/2

E 1/2

PERPETUAL CONTRACT

Elizabeth
1879



Scale: 3/4" = 1 Inch

MT. HOPE CEMETERY, PLOT RECORD

RANGE }
SECTION }

0

LOT NO. '32 - 33 - 34

Form 1

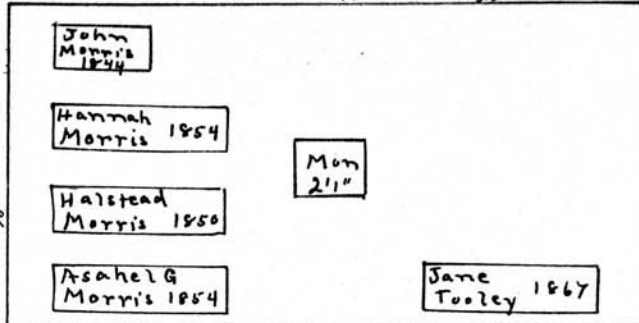
Halstead Morris⁰

A11 34

SARAH E. BABCOCK
10-2-1874

N 20'

Lot 34



Jane
Tooley 1867

Baby
Minnie

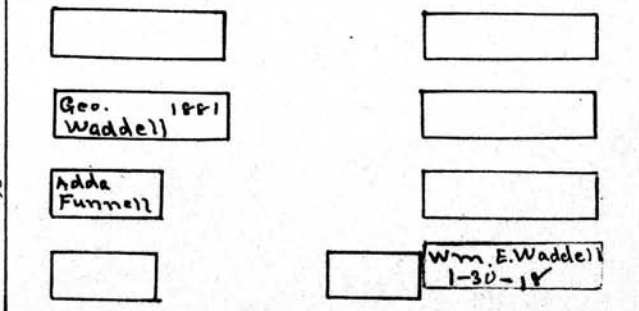
Lot 33

Level.

James Capron⁰
A11 33

Simon

Lot 32



Wm. E. Waddell
1-30-18

Heads west S 20'



Elizabeth Funnell⁰

A11 32

Scale - 3" = 1 Inch

MT. HOPE CEMETERY, PLOT RECORD

RANGE }
SECTION }

0

LOT NO. 35-36-37

Form 1

Philiman B. Payne 0

A 11 37

20' N Lot 37 Headwall

Lot 37

Mon
2-2"

Philiman
Payne 1877

James Peterson 1846
Mary Root 1842
Arzeliq Haskins 1856
David Haskins 1867
Polly Haskins 1854
Philiman Haskins 1877
Eunice Payne 1842
55555 Haskins 1856.
for 1877
no date given

Lot 36

Mother

E Albert Skuman 0

30' A 11 36.

Tree Mary Sherman
4-27-07

Andrew Cummings 1843
Anna " 1846
John " 1849
Mary Peter 1852

Henry 1878
Cummings

Sarah Cummings 1805
Wm. Cummings 1878

Lot 35

Lavinia 12-18
Davenport 22

LYDIA Mc DONALD
2-20-41

W H Davenport
8-29-1914

John A Mac Donald
1-23-1934

S 20'

Morteaville Irish 0 - Lucinda Fox 0

N 1/2 35

S 1/2 35

Scales— Ft.—1 Inch

MT. HOPE CEMETERY, PLOT RECORD

RANGE 1
SECTION 1

0

LOT NO.

38-39-40

Form 1

Harmon Granger⁰ - Elizabeth Lounsberry⁰

N 1/2 40.

S 1/2 40

CATHERINE HAVES
9-27-1843
1 Yr 6 Mo.

N 20'

[Empty box] [Empty box]

[Empty box]

Lot 40

[Empty box]

Robert Miller 1849

Elizabeth L. Miller 1847

John Lounsberry 1843

LEONORA HAGEN 8-13-1841

Tree

Sub

[Empty box]

Emily Opendorf 1844

Lot 39

Wm. F. Lawton 1847

Wm. Lawton

Art 39

PERPETUAL CONTRACT.

W. H. Lawton 1850

[Empty box]

Smith Rice 4-3-11
2 Infants of Joseph
& Harriet Coye

Lot 38

[Empty box]

Harriet Coye 1848

[Empty box]

Level

Joseph Coye⁰ - Edward Brigham⁰

W 1/2 of 38

E 1/2 of 38

Scale: 1/4" = 1 Foot

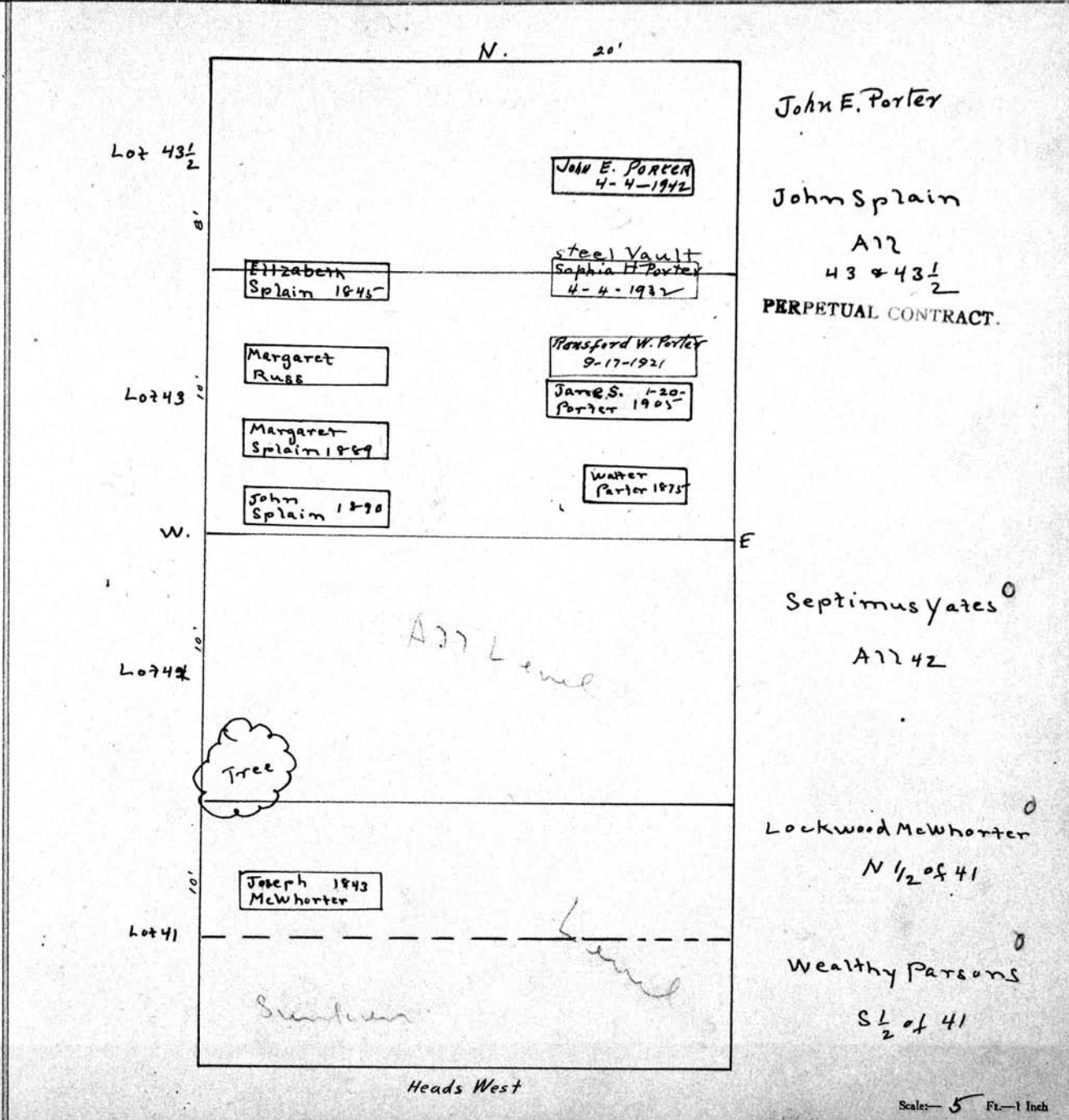
MT. HOPE CEMETERY, PLOT RECORD

RANGE }
SECTION }

O

LOT NO. 41-42-43-43 1/2

Form 1



MT. HOPE CEMETERY, PLOT RECORD

RANGE }
SECTION }

0

LOT NO.

44

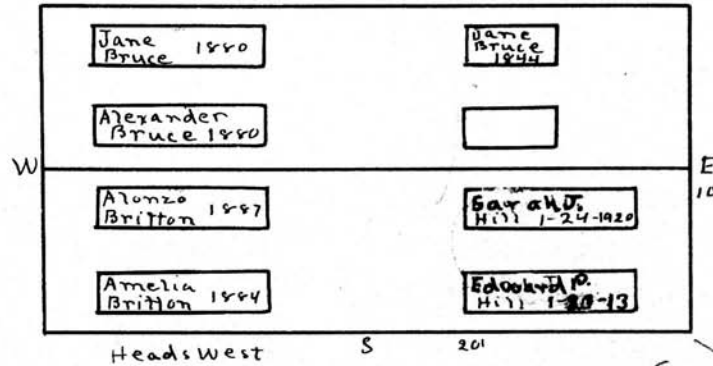
Form 1

Kalamazoo Loose Leaf Binder Co., Kalamazoo, Mich. 1920

Alexander Bruce

N 1/2

N



EDWARD JUSTISS
3/25/1864 78 YRS

SARAH JUSTISS
4/29/1864 82 YRS

ROBERT JUSTICE
10/29/1869 59 YRS

John Justin

S 1/2

No more burials
by order of the heirs
Anna Britton full
301 E. Alameda St
Denver, Colo.

Scale - 6" = 1 inch

MT. HOPE CEMETERY, PLOT RECORD

RANGE }
SECTION }

0 LOT NO. 45-46-47

Form 1

Catherine Talbot - Thomas Thorp.

W 1/2 47

E 1/2 47

PERPETUAL CONTRACT. 10' N. Headswest 10'

Lot 47

Catherine
Watson 1874

Ann Thorp
1850

Ann
Burgess 1852

[Empty box]

Sunbur

Mary Ann Cughlan
W. 1/2 of Lot 46

Anne
Cughlan 1895

30' MONARCH
EUGENE BARSDALE
5-18-1968

CAROLYN H. BARSDALE
9-28-1953
MONARCH

Jeremiah
Cughlan 1869

AMELIA 1901
Heiley 11-18

FRANK -4-29-40
Heiley

Lot 45

[Empty box]

Mary 1853
Morgan

James
Morgan
1847

[Empty box]

Willie
Morgan
1847

[Empty box]

Ellen 1883
Morgan

[Empty box]

Hunt & Morgan
All 45

Handwritten notes:
Lane
See pg. 1863
Harris baby

Frank Heiley
E 1/2 of Lot 46

Scale 6 Ft. = 1 Inch

MT. HOPE CEMETERY, PLOT RECORD

RANGE SECTION

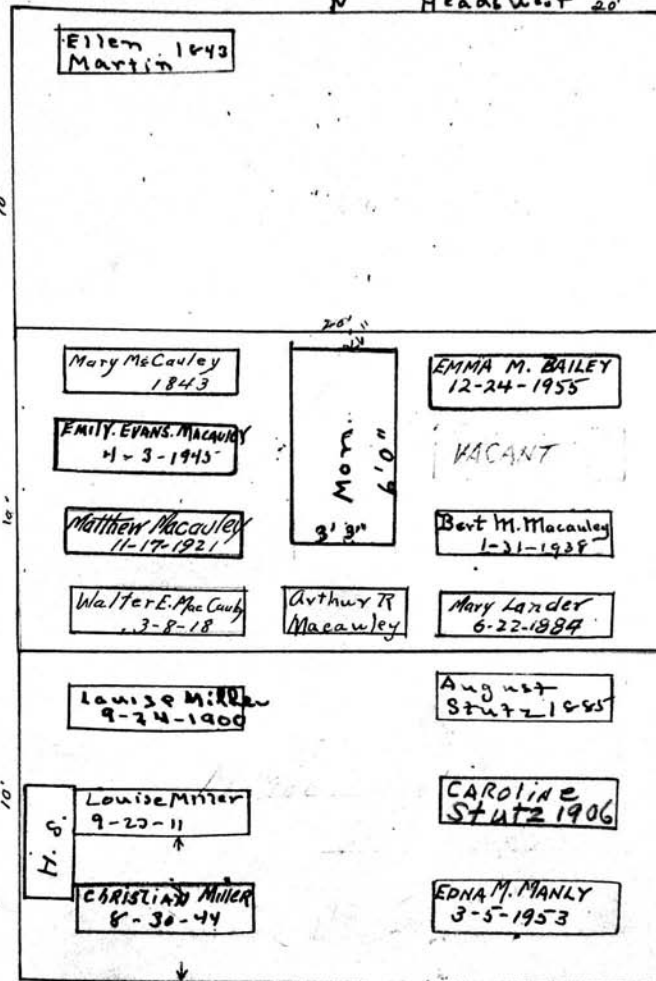
0 LOT NO. 48-49-50

Form 1

Lot 50.

Lot 49
W

Deed for 48-0
Florence Manly Clarke



Henry Martin^o
A 11 50

M. McCauley
A 11 49.
E
See G.C.

Christian Miller 1857-7-20-
Louise his wife 1858-1911
SEE G.C.

Christian Miller^o
A 11 48

S STUMP

Scale 5 Ft. = 1 Inch

MT. HOPE CEMETERY, PLOT RECORD

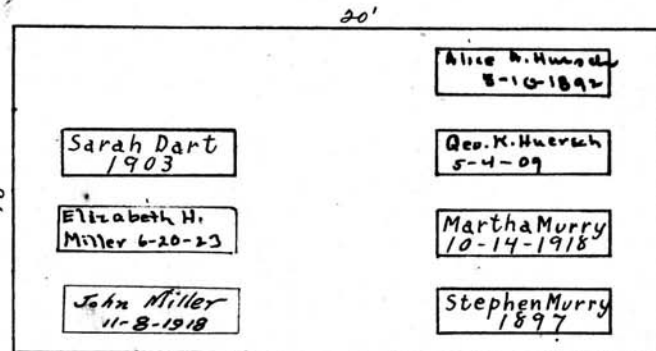
RANGE }
SECTION }
Section

0

LOT NO. 51

Form 1

N



W

E

Mrs Sarah Bennett

ALL 51-0

PERPETUAL CONTRACT.

S

Scale: 5" Ft. = 1 Inch.

MT. HOPE CEMETERY, PLOT RECORD

RANGE }
SECTION }

0

LOT NO.

52 - 53

Form 1

Elizabeth Horton

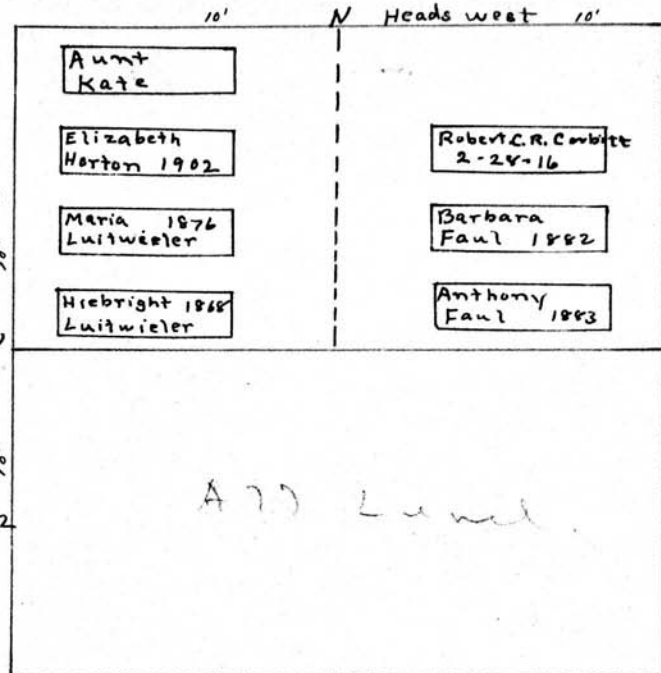
Kittie Faul

W 1/2 53

E 1/2 53

Lot 53

Lot 52



S 20'

Wm. Chamberlain

A 71 52

Scale— Ft.—1 Inch

MT. HOPE CEMETERY, PLOT RECORD

RANGE }
SECTION }

0

LOT NO. 53 1/2

Form 1

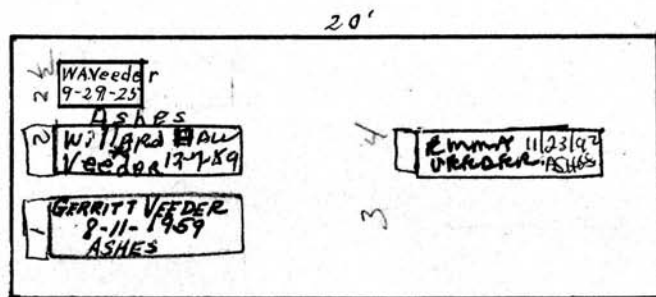
Kalamazoo Stone and Marble Co., Kalamazoo, Mich. K-33076

N

Willard H. Veeder
A12.53 1/2

PERPETUAL CONTRACT

W



Heads West

S

125⁰⁰ P.C.
1/28/47 E

\$175.00
1-27-61

175⁰⁰
12-12-1963

Sole Surviving Heir is
daughter of Willard & Emma Veeder -
Eleanor Segel - lives in Canada

RR # 1

Verma, Ontario
Canada K0H 2W0

2-15-01 +
10-26-02

S

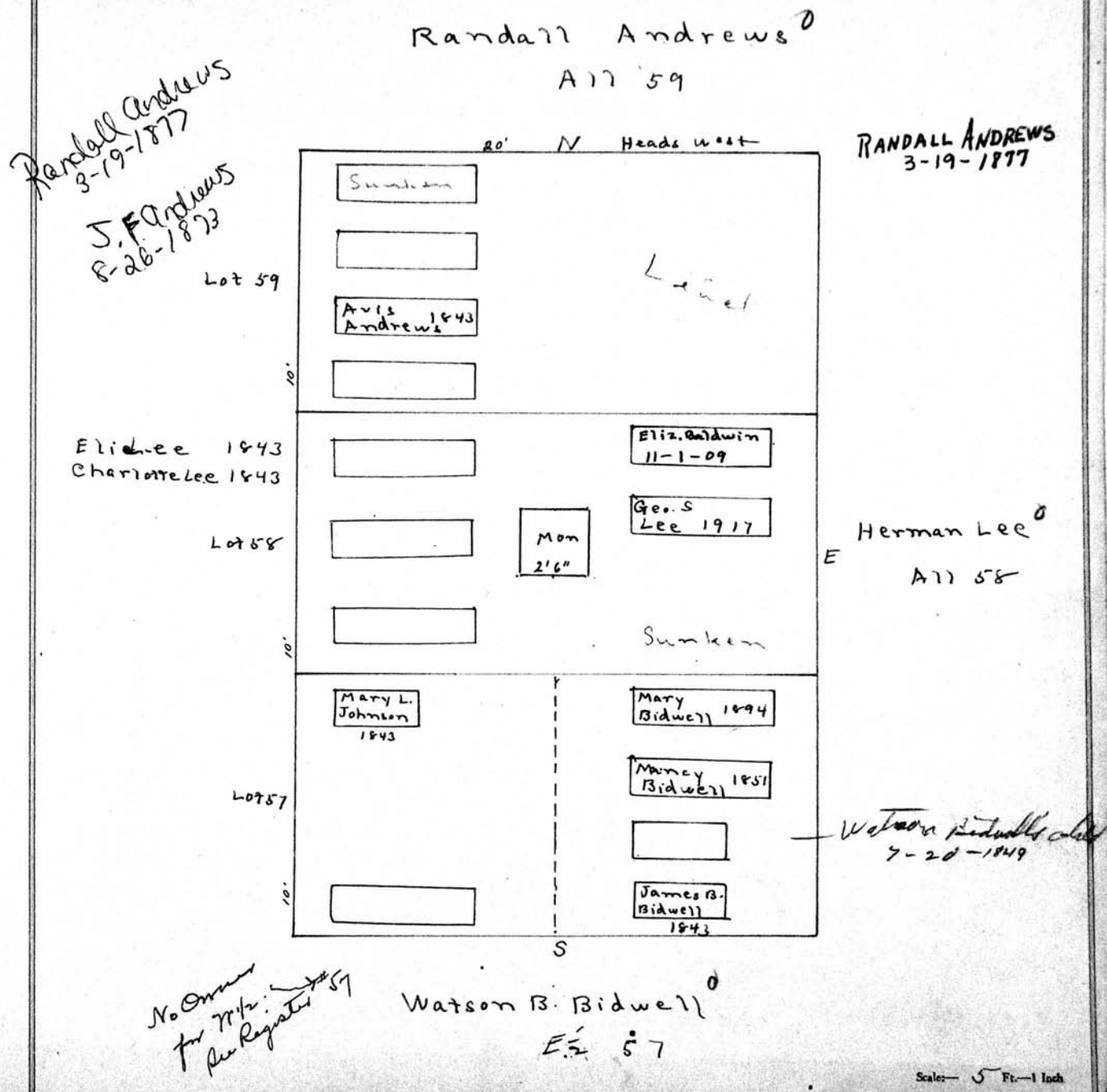
Scale - 5" Ft. - 1 Inch

MT. HOPE CEMETERY, PLOT RECORD

RANGE } SECTION }

0 LOT NO. 57-58-59

Form 1



MT. HOPE CEMETERY, PLOT RECORD

SECTION {

0

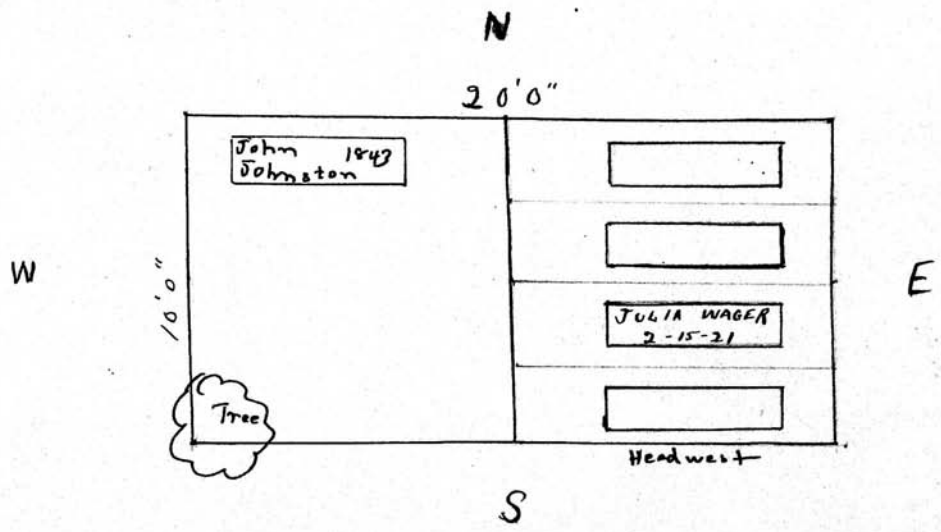
LOT NO.

60

Form 1

John Penny⁰
W 1/2

THEODORE GAGE⁰
E 1/2



Scale - 5 ft. = 1 inch

MT. HOPE CEMETERY, PLOT RECORD

RANGE }
SECTION }

0

LOT NO. 61-62-63

Form 1

Thomas Mercer^o

All 63

N. 20'

Lot 63

All Level

10'

Lot 62

Margaret 1856
Vannamie

Sophronia
Wait 1842

Gideon Wait^o

All 62






Simon 1849
Vannamie

10'

Lot 61

Jane
Winn 1843

Abigail
Winn 1854



10'

Heads West

Geo. Winn.^o

All 61.

Scale: 1/4" = 1 foot

MT. HOPE CEMETERY, PLOT RECORD

RANGE } SECTION }

0

LOT NO.

64-65-66


Form 1

Geo. Belknap


Nov/464

See
p. 96.

Mr. H. Bunday
Nov/464



Lot 64



Huldah Belknap 1845

Geo. Belknap 1857

James Brown 1867

John Wright 1844

Eliza Wright Brown 1874

Elizabeth Wright 1876

Elizabeth Wright
1/2 of 64

Geatyude Cannaby

#2 Cement
Diadama 5-16
Cannaby 1916

George Cannaby
RES.

Con-o-lite
Wm Cannaby
1-28-1929


CLARA Cannaby
10-21-71 Monticello

#3 no walls
William 9-9-1930
Cannaby


See
p. 96.
2500
7/24/50
Samuel Smith
CLARA CANNABY
All 65

See p. 96. Lot 65

Lot 66



Nancy Hall




N 1/2 of 66

9-5-1855
ELIZ JANE
JOURDAN

Helen W. Astles 3
7-13-06

JOHN W. ASTLES
10-2-1901

FRED JOURDAN
9-23-1863



Jeanette Astles 7-1-07

ELIZAH JOURDAN'S CHILD
1-4-1860 STILL BORN
ELIZAH JOURDAN'S CHILD
10-6-1846 1 YR.
SARAH JOURDAN
5-23-1863 2 MON

ELIZAH JOURDAN
1-20-1873

Elizabeth Jourdan

S 1/2 of 66

Scale - 1/4" = 1 Foot

MT. HOPE CEMETERY, PLOT RECORD

RANGE }
SECTION }

0

LOT NO.

67-68-69

Form 1

Lorenzo Eggleston^o

All 67

N. 20'

Lot 67

All Level

10'

Phebe
Hills 1843

P.H.

No Owner for
N/2 68 Lot 68
see Register

Annie Hills^o

S/2 68

10'

Lot 69

CHAMBERLAIN^o
OCT - 27 - 1846
35 YRS

10'

S 20'

Seth Jones^o

All 69

Scale: 5 Ft. = 1 Inch

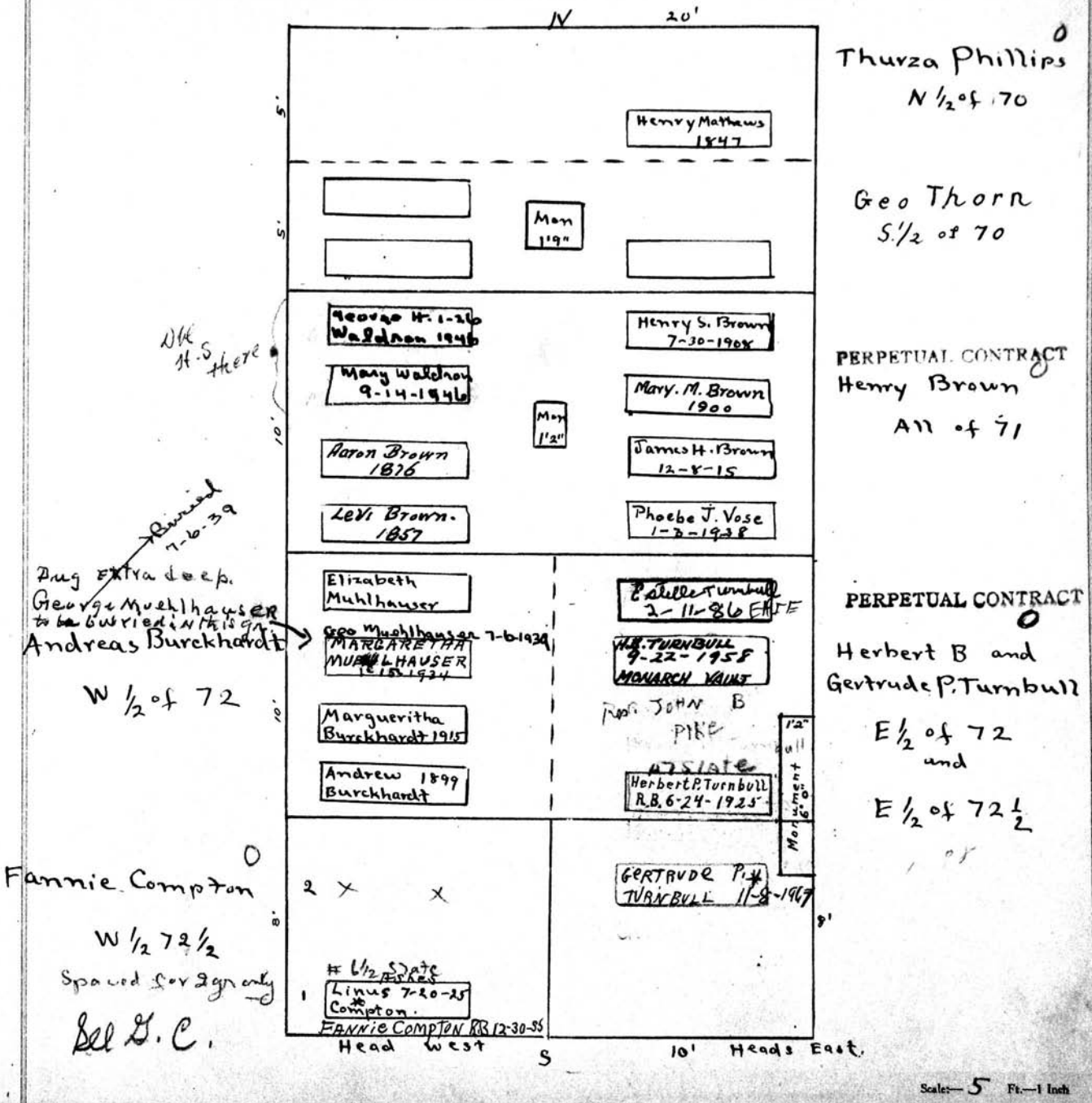
MT. HOPE CEMETERY, PLOT RECORD

RANGE } SECTION }

0

LOT NO. 70-71-72-72 1/2

Form 1



MT. HOPE CEMETERY, PLOT RECORD

RANGE }
SECTION }

0

LOT NO. 73-74

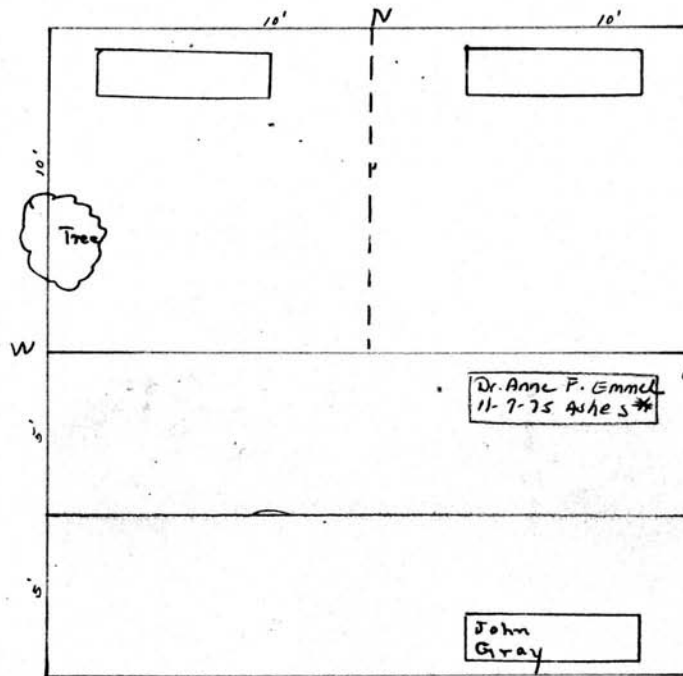
Form 1

George Little^o

Samuel Little^o

W 1/2 of 73

E 1/2 of 73



Wm. Gray^o

S. 1/2 74

Scale: 5 Ft. = 1 Inch

MT. HOPE CEMETERY, PLOT RECORD

RANGE SECTION

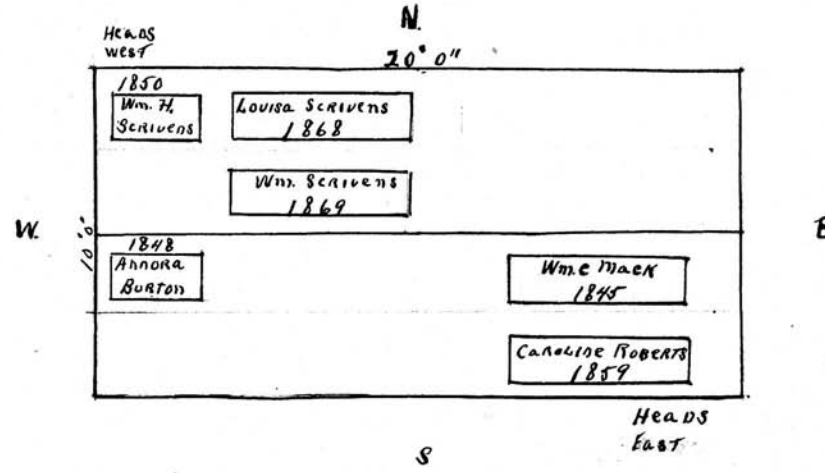
0

LOT NO.

75

Form 1

WILLIAM SCRIVENER⁰
N. 1/2



Ann Mack⁰
S. 1/2

Scale: 5 Ft. = 1 inch

MT. HOPE CEMETERY, PLOT RECORD

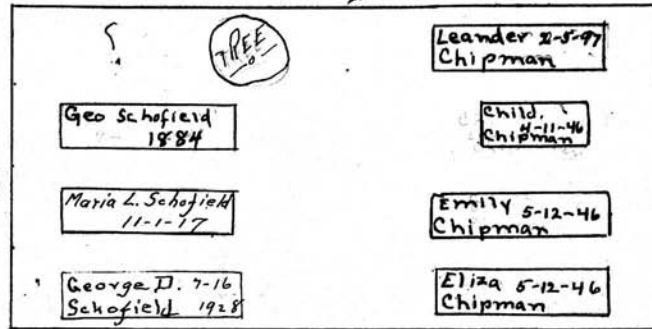
RANGE }
SECTION }

0

LOT NO.

76

Form 1



L. Chipman 0

11-76-0

PERPETUAL CONTRACT

Scale 5 1/2 in.

MT. HOPE CEMETERY, PLOT RECORD

RANGE } SECTION }

0

LOT NO. 77-78-79

Form 1

Barbara Miller 0

A 77 77

Heads East

N. 20' Heads west

Julia 1865 Traugott

Mary A. Miller 1845

Amelia Traugott 1871

Abigail Miller 1849

Louisa Traugott 1871

Charles Miller 1849

Barbara Smith 1876

Lena Bingsted 1857

Rosetta Havens 8-14-90

Julia Foot 1850

Ann Maria Ellis 1850

Tree

MORGAN PHILLIPS CHILD 1845

Tree

Mother

Sunken

Milan - 1867 Sornborger

Milan Sornborger 0

S 1/2 of 79

Julia Foot 0
E 1/2 of 78

Sullivan Gray 0
N 1/2 of 79

Bessie Gilbert 1824-1881
Mary Havens
1/4 in NW 1/4 of 78
A.W. Mudge
S 1/2 of NW 1/4 78
Morgan Phillips 0
SW 1/4 of 78

Lot 77

Lot 78

Lot 79

Scale - 5 Ft. - 1 Inch

MT. HOPE CEMETERY, PLOT RECORD

RANGE }
SECTION }

0

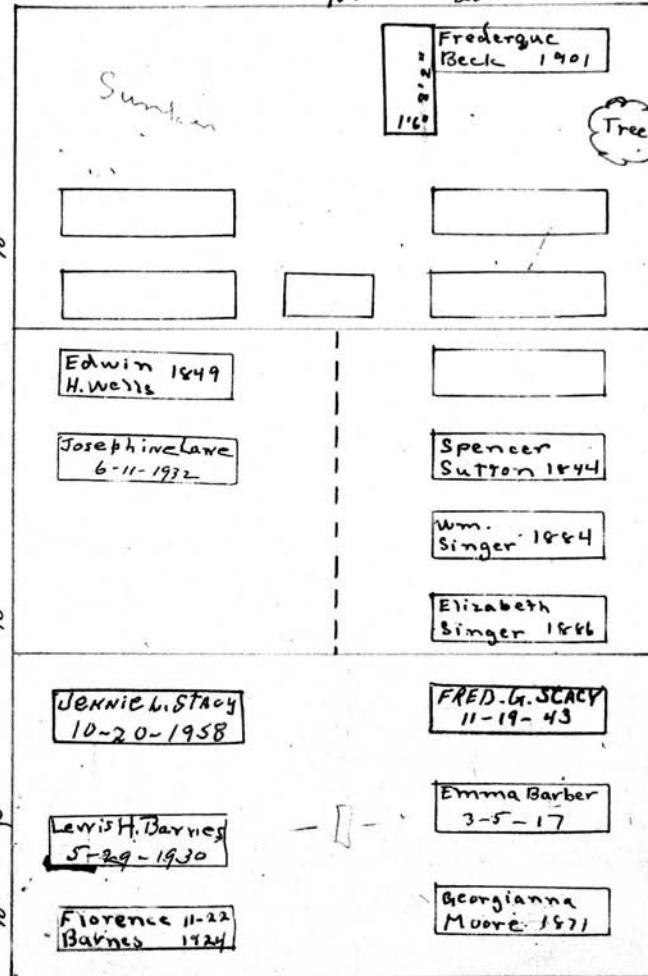
LOT NO.

80-81-82

Form 1

John Beck⁰
A11 80

N. 20'



Lot 80
Heads West

Josie Lane⁰
W 1/2 of Lot 81
Heads East

See G.C.

W

Lot 82
Heads West

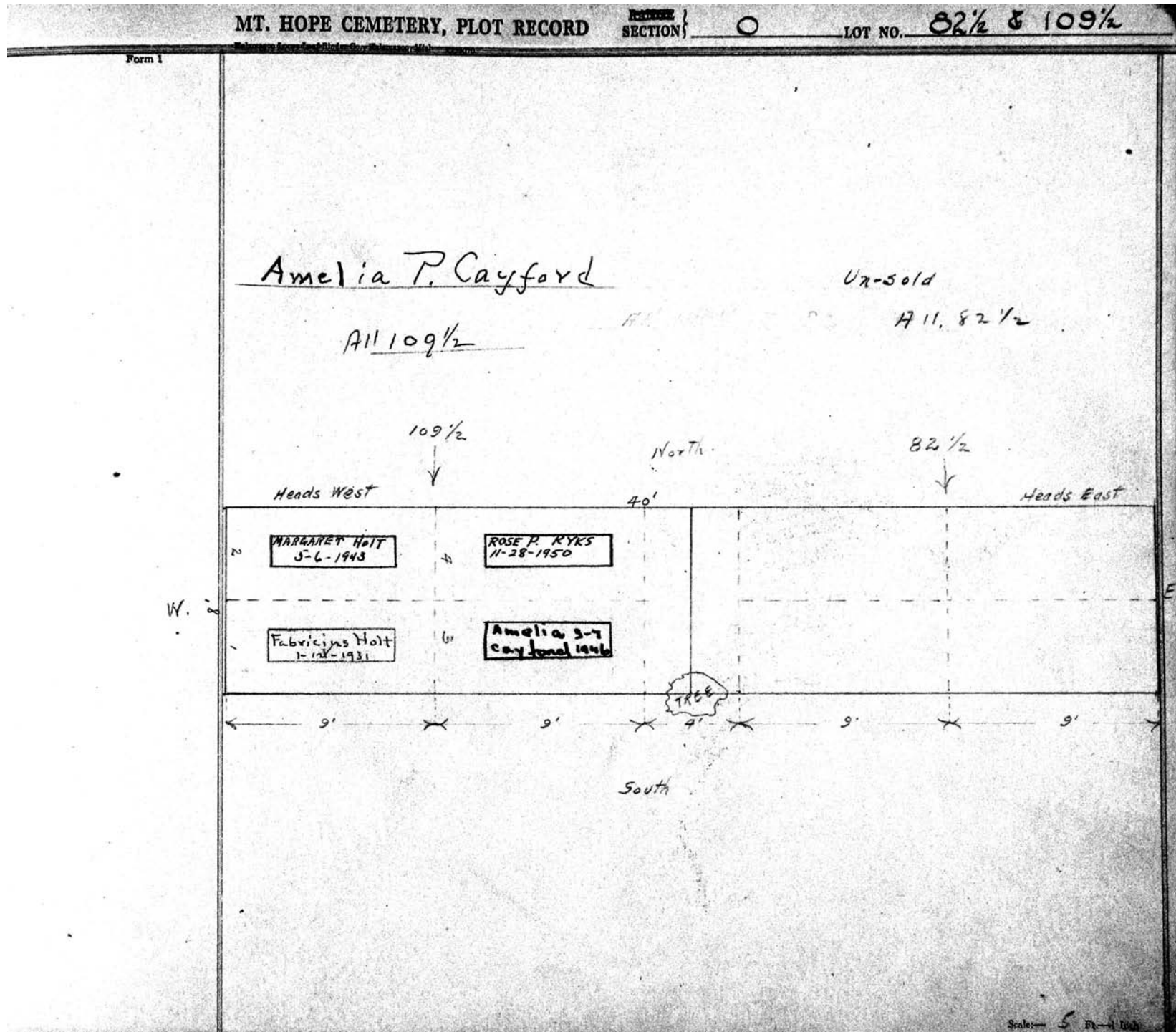
PERPETUAL CONTRACT

Elizabeth Singer⁰
E 1/2 of 81

E
- See order
on file
200.00
P.C.
5-10-55

- S.
- Florence Barnes -
A11 82

Scale: 5 Ft. = 1 Inch



MT. HOPE CEMETERY, PLOT RECORD

RANGE }
SECTION } 0

LOT NO.

83

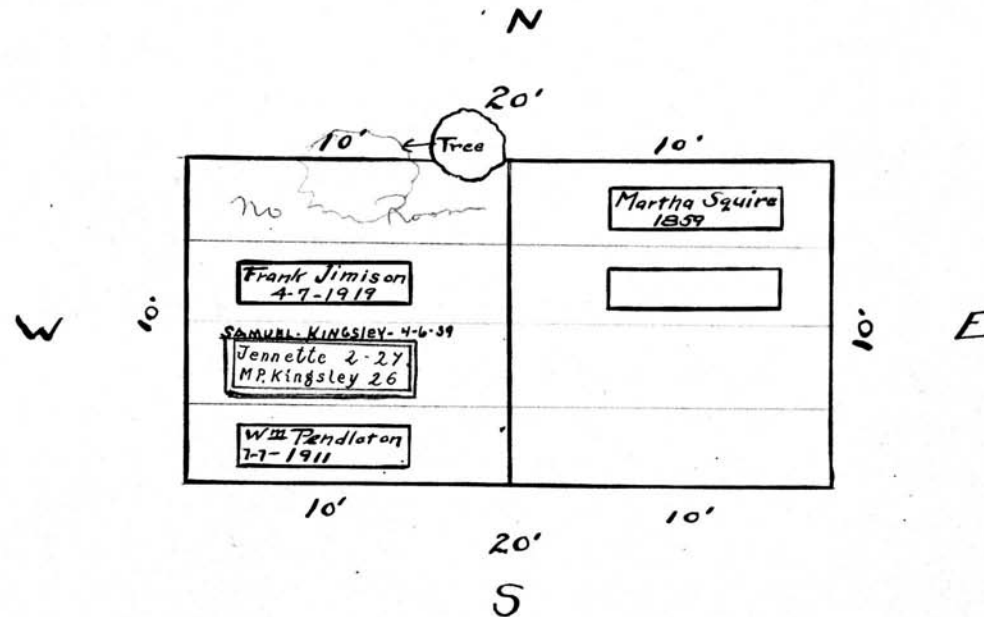
Form 1

Jeannette M Pendleton^o

West 1/2 - 83 - 0

Catherine Squires^o

East 1/2 - 83 - 0



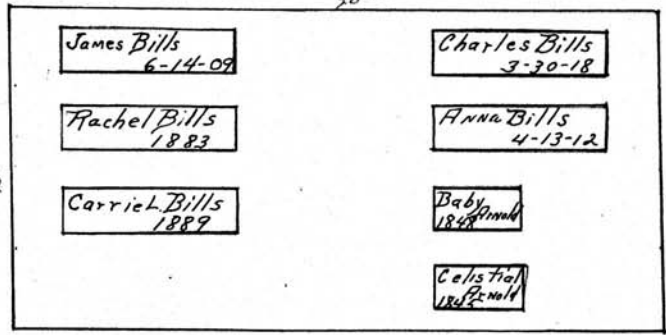
Scale: 5 Ft. = 1 Inch.

MT. HOPE CEMETERY, PLOT RECORD

RANGE SECTION

LOT NO. 84

Form 1



MARGARET Bills 1865
HORACE Bills 1869

Chas. P. Bills
11-84-0

Scale 5 Ft. = 1 Inch.

MT. HOPE CEMETERY, PLOT RECORD

RANGE }
SECTION }

0

LOT NO.

85-86-87

Form 1

Geo. Minniss 0

All 85-

Head west N. Head east

Lot 85

[Empty box]

Mary Minniss

Theodore A. Summers
6-18-07

Geo 1849 Miness

Mary A.

10'

Lot 86

FRANK PAIGE

JANE E.

JAMES

JENNIE

Sarah M. Paige

10'

James Page
All 86

A.A. Bennett Paige R.B. 6/18/55
FANNIE E. Paige 2-15-35
ASHES

HENRY W. STAGER
1844

Almira Stayer
or Stager
N 1/2 of 87

5'

ABRAM J. LEEK
ASHES SCATTERED
TO 4 WINDS
1-4-49

LORETTA LEEK
8-5-1957
ROBERTA LEEK
9-23-2006

Sumner

J. H. Lutt
S 1/2 of 87

5'

J. H. LEEK
SEPT. 4, 1844

Scale: 5 Ft. = 1 Inch

MT. HOPE CEMETERY, PLOT RECORD

RANGE } 0
SECTION }
LOT NO. 88-89-90

Form 1

Jeremiah G Scatis⁰
N 1/2 of 88

N. 20'

Jeremiah Scatis 1845

Lot 88

V. 9-2

Jacob Steab.⁰
S 1/2 of 88

Thomas Toates 1859
Eliza B " 1845
Wm " 1843
Joseph " 1910
Mary Cooling 1865
Willie Chanley

Lot 89

Joseph Toates
10-27-15

Mon
2'6"

Mary L. Barton
4-2-10

Thomas Toates⁰
All 89

Lot 90

Edward Sippe) 1863

Jane F. Naylor 1869

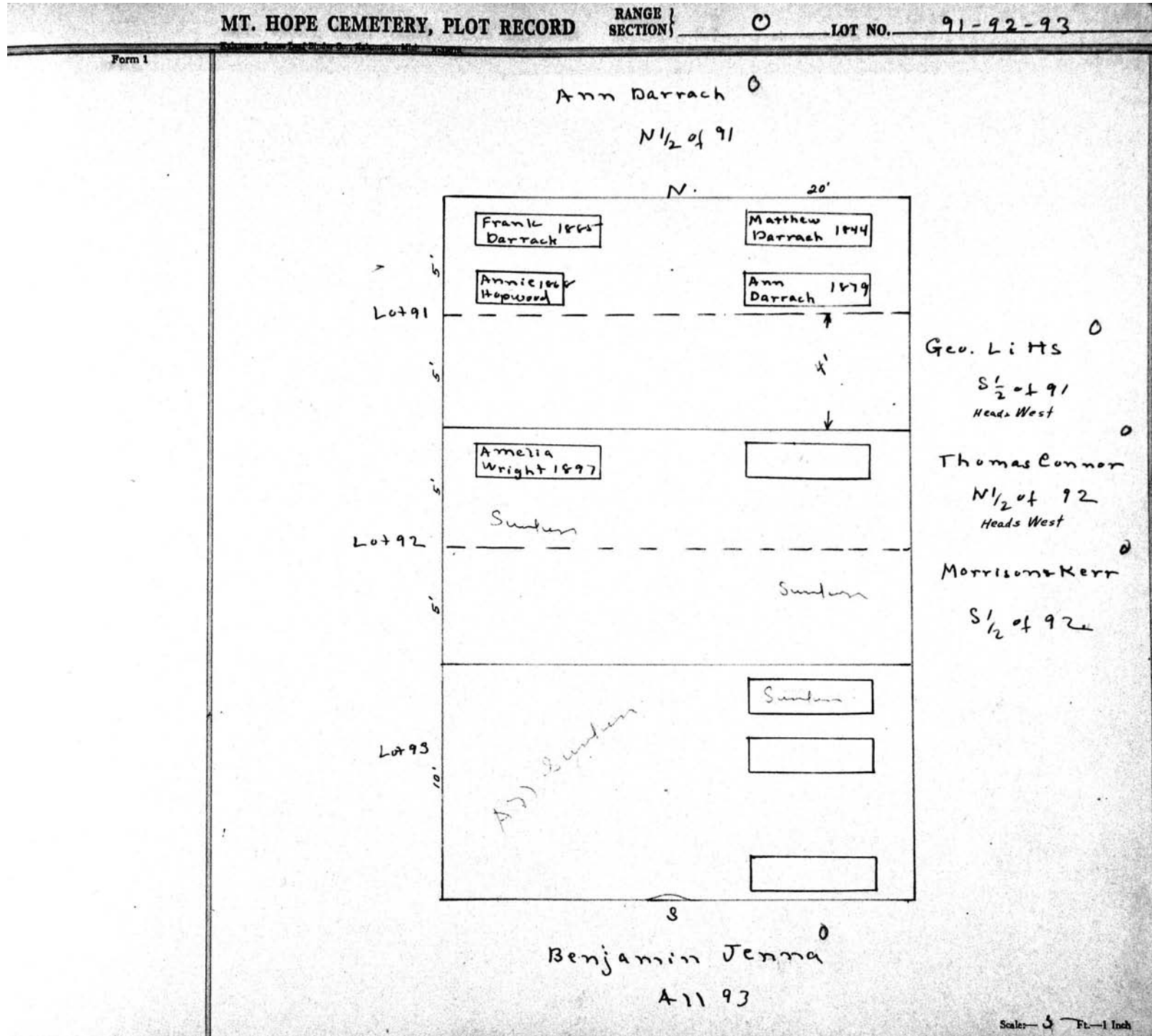
Robert Naylor 1871

Amelia Sippe) 0
John Sippe)
N 1/2 of 90
Heads West
Mary 1882

S.

Margaret Naylor⁰
S 1/2 of 90

Scale: 3 Ft. = 1 Inch



MT. HOPE CEMETERY, PLOT RECORD

RANGE SECTION 0

LOT NO. 94-95

Form 1

Kalamazoo Loose Leaf Binder Co., Kalamazoo, Mich. 3-2222

N

Lois Hills

N 1/2 of 94

PERPETUAL CONTRACT.

Heads Lot 94 20'

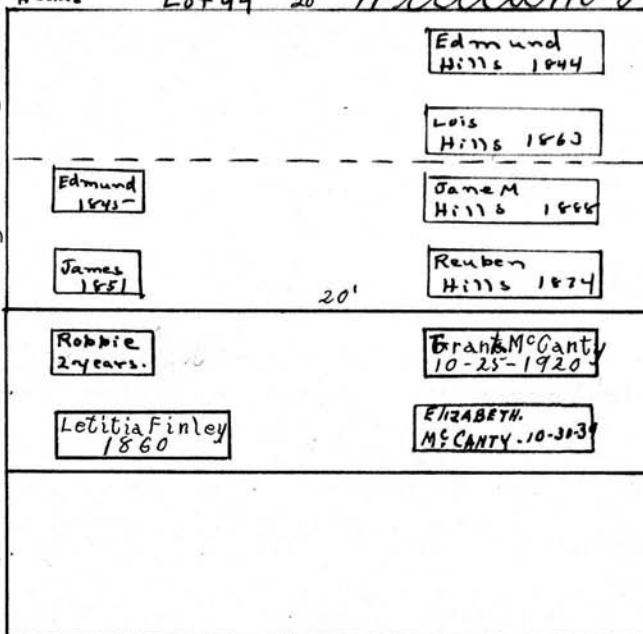
William H. Darling

North 1/2 of 95

Rubin Hills

S 1/2 of 94

PERPETUAL CONTRACT.



W

Lot 95

10'

E

Alexander Finley

South 1/2 of 95

S

Scale - 5" = 1 inch

MT. HOPE CEMETERY, PLOT RECORD

RANGE 1 SECTION 0

LOT NO. 96-97

Form 1

N

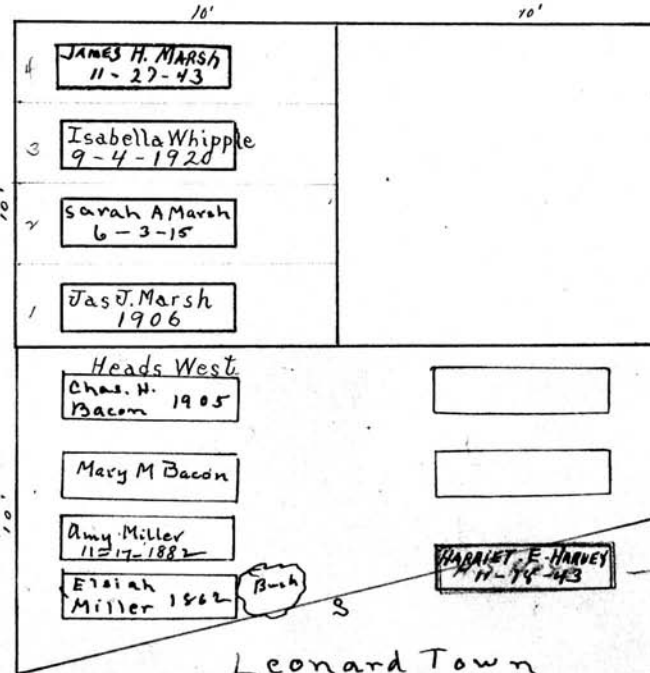
J. H. Marsh^o
West. $\frac{1}{2}$ 97

J. R. Sider^o
East. $\frac{1}{2}$ 97

Heads West

W

E



For Harriet E
Harvey.
OK. J.W.K.

Leonard Town
All 96

S

Scale: 5" = 1 foot

MT. HOPE CEMETERY, PLOT RECORD

RANGE / SECTION

O

LOT NO.

98-99

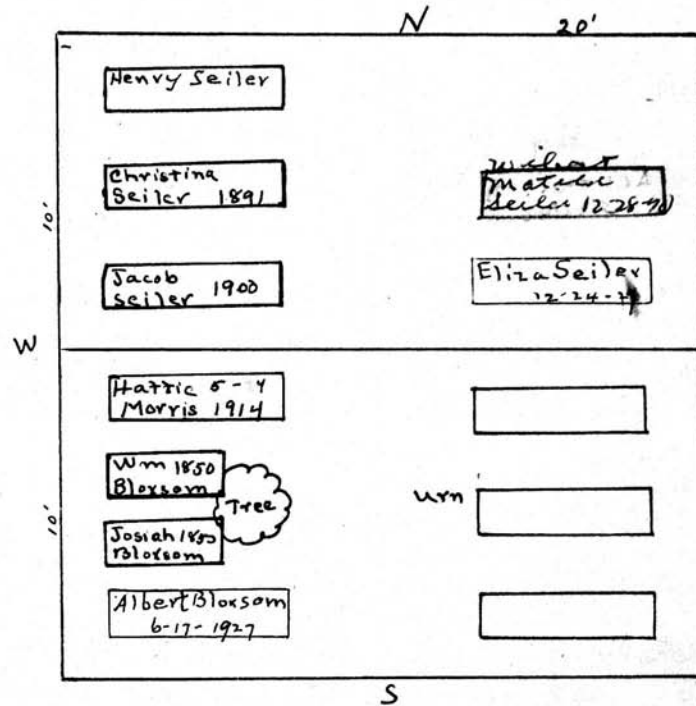
Form 1

Jacob Seiler

All 99

Heads West

See 92C.



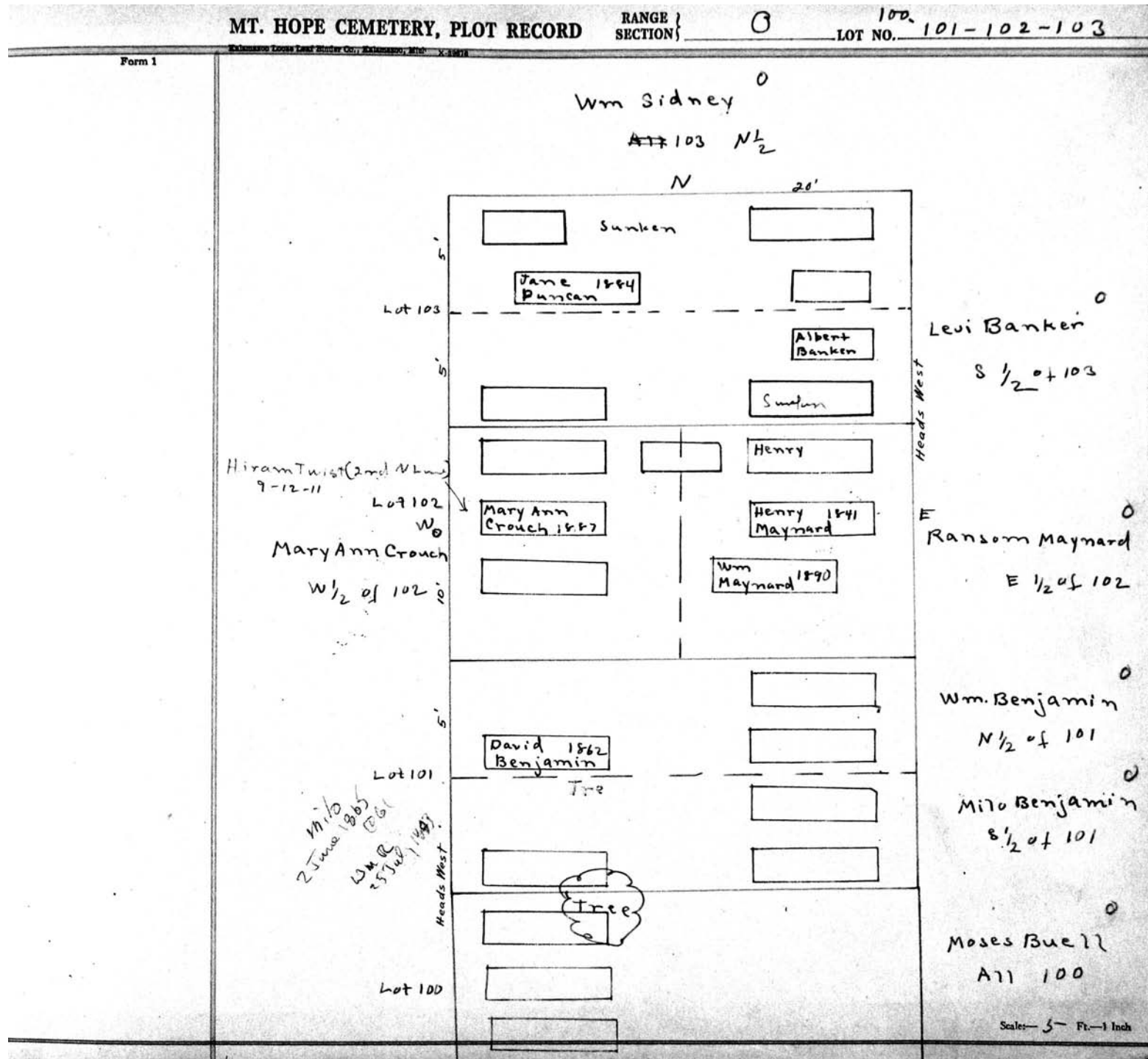
P.C.
200.00
8-13-62

E
Buried
Augustus
C. Bloxson
10-6-1888

Heads West
Josiah Bloxson

All 98

Scale—5 Ft.—1 Inch



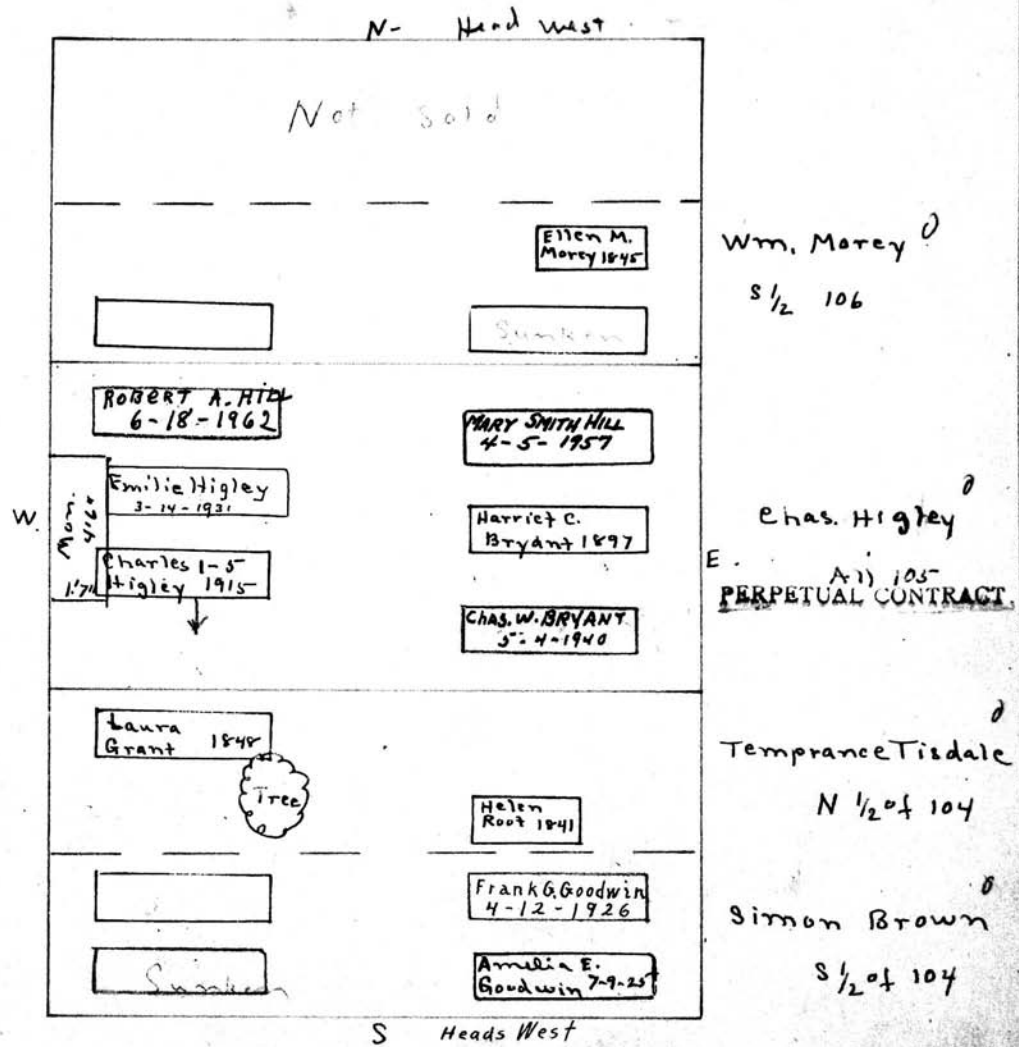
MT. HOPE CEMETERY, PLOT RECORD

RANGE } SECTION }

O

LOT NO. 104-105-106

Form 1



Scale - 5

MT. HOPE CEMETERY, PLOT RECORD

RANGE SECTION

0

LOT NO.

107-104-109

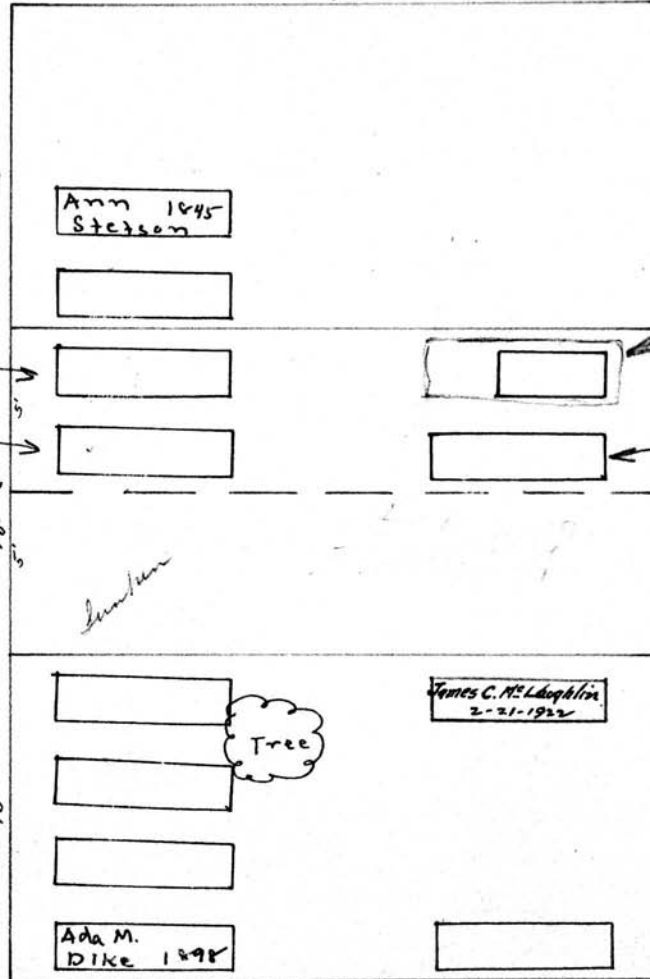
Form 1

Zenas Stetson 0

A 77 109

N

See 82 1/2 for 109 1/2



MARY GAWNE
1-25-1884

THOMAS GAWNE

CECIL ALLEN 9-13-1877
CARRIE S. GAWNE
9-30-96

Mary Gawn
N 1/2 108
LIBBY - GAWNE
E 1868 ABOUT

Charles Walker
S 1/2 108

Tree

James C. McLaughlin
2-21-1922

Ada M.
DIKE 1898

Heads West

S

201

Jacob Schermerhorn 0

A 77 107

Scale - 5 Ft. - 1 Inch

MT. HOPE CEMETERY, PLOT RECORD

RANGE } SECTION }

0

LOT NO.

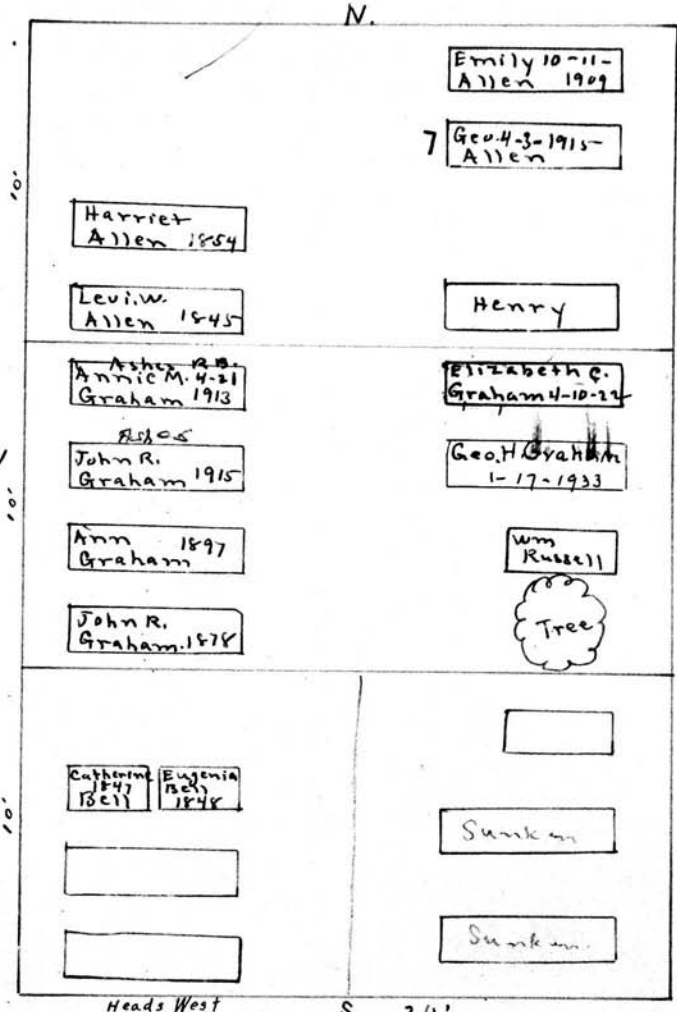
110 - 111 - 112

Form 1

Harriet Allen^o

All 112

FOR 109 1/2 SEE 82 1/2



E 1/2 - 110
Rosal Clark
9-19-1886
Walter Clark
9-7-1884

Geo. Russell^o
11-12-110
QUA Clark
10-1-1876
Alice D. Clark's child
James Clark's child
3-20-1869
Royal F. Clark's Infant
7-31-1845
Lot 110
Elizabeth T. R. Clark
5-18-1845
Frances A. Clark
12-9-1872
George J. R. Clark
9-2-1864

Robert Bell^o

Royal Clark^o

W 1/2 of 110

E 1/2 of 110

Scale: 1/4" = 1 Foot

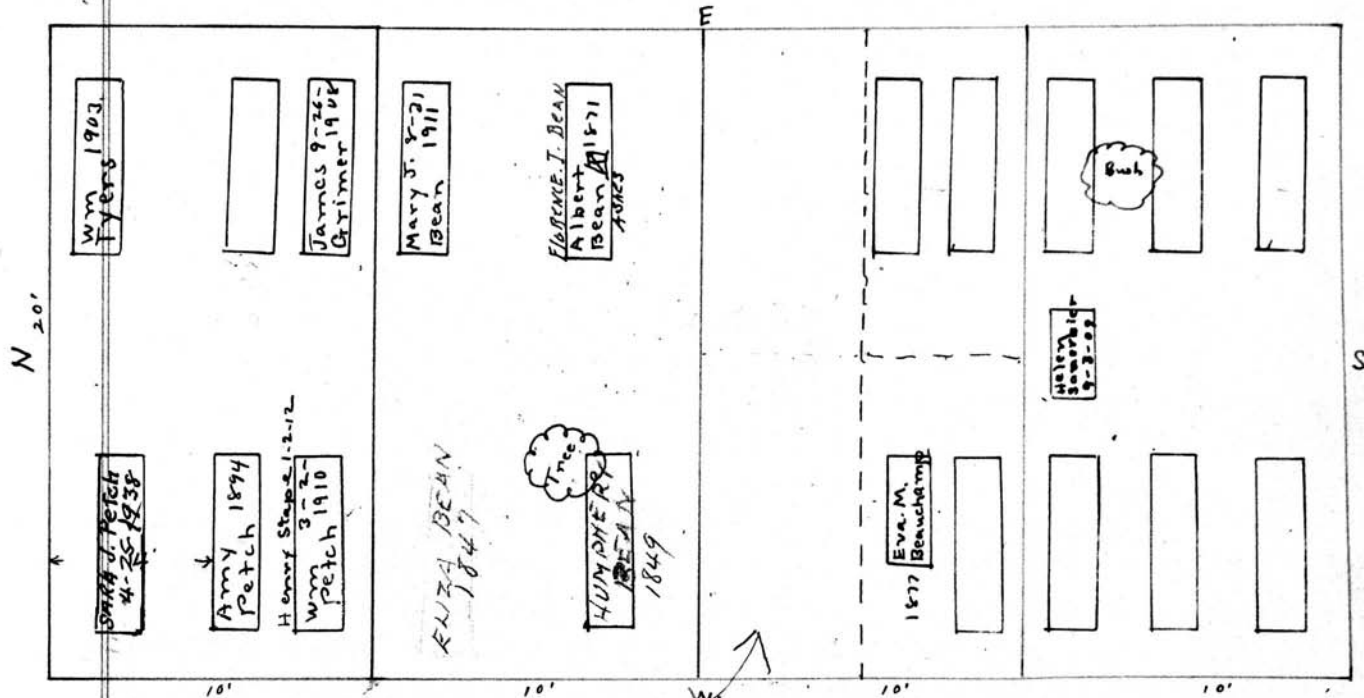
MT. HOPE CEMETERY, PLOT RECORD

RANGE } SECTION }

0 LOT NO. 113-114-115-116

Form 1

Wm Petch Humphrey Bean^o Henry Hunter^o John Stape^o
A11 116 A11 115 *see p.* N/2 114 A11 113



N/2 - 114 - 0
 Ann Hunter - 7/19/1847 (75 yrs.)
 Eliza G. Hunter - 7/17/1846 (4 yrs, 1 mo.)
 Henry Hunter - 12/19/1855 (53 yrs.)
 Deforest E. Hunter - 4/27/1859 (1 yr, 5 mos.)
 Sarah H. Hunter - 5/8/1841 (7 yrs.)

Jos. Beauchamp
 SW 1/4 114
 E.T. Smith
 SE 1/4 114
 CHARLES STAPE
 2/19/1882
 31 YRS OLD

Scale - 5 Ft - 1 Inch

MT. HOPE CEMETERY, PLOT RECORD

RANGE }
SECTION }

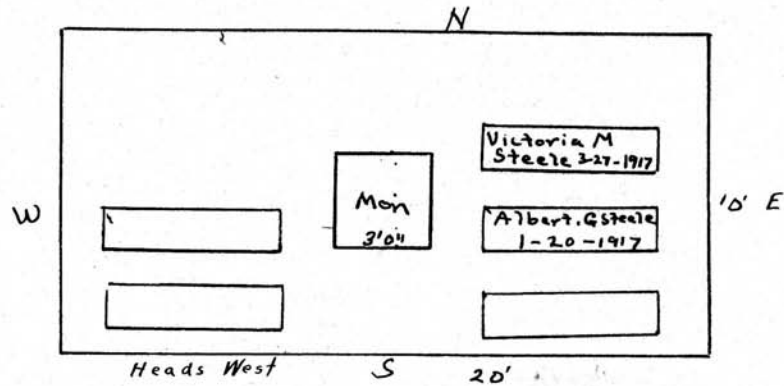
0

LOT NO.

117

Form 1

Joseph Steele ^D



Scale: Ft. — 1 Inch

MT. HOPE CEMETERY, PLOT RECORD

RANGE }
SECTION }

0

LOT NO.

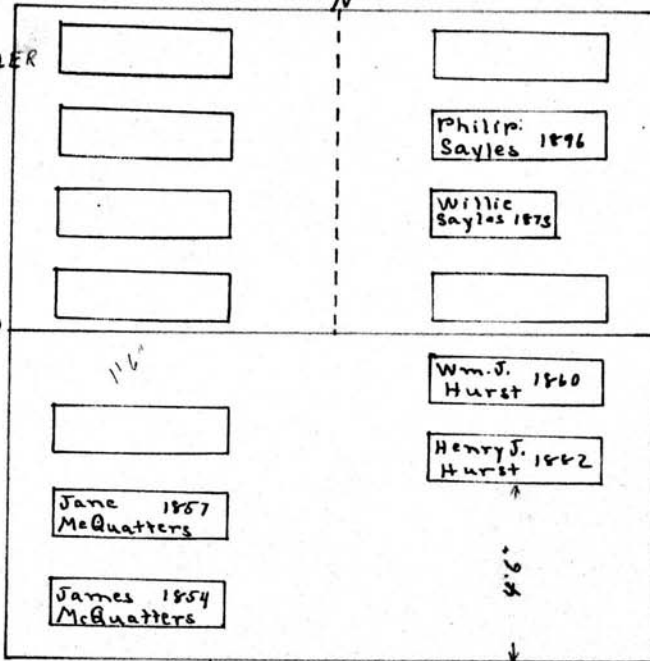
118-119

Form 1

Mary Frank^d
W 1/2 119

Philip Sayles → QUAYLE
E 1/2 119

11-1-1863
ELIZABETH MILLER
AGE - 77 yrs



WM A QUAYLE SR.
5-1-53

WM A QUAYLE JR.
12-10-52

James McQuatters^d

A 77 118

Scale— 5 Ft.—1 Inch

MT. HOPE CEMETERY, PLOT RECORD

RANGE } SECTION }

0

LOT NO. 120-121-122

Form 1

John Hawkswell

N 1/2 122

N 20'

Monica Hawkswell

John Hawkswell

Dorothy A. Connors
7-24-1938

See GC since 1938

Marcellus Aldrich

S 1/2 of 122

Samuel Todd 1903

Sarah Todd 1869

Mary A. Cuyon 1894

Geo. J. Cuyon 1877

Blanch Cuyon

Evans

JOSEPH EASTWOOD
7/4/1851 54 yrs 5 mos 18 mos
ELIZABETH EASTWOOD
1/4/1850 62 yrs
Joseph Eastwood
BENJAMIN EASTWOOD
A 11 121
6/21/1852 17 yrs

W

S Heads West

Enser Ware

A 11 120

Scale: 5 ft = 1 inch

MT. HOPE CEMETERY, PLOT RECORD

RANGE }
SECTION }

0

LOT NO. 123-124-125

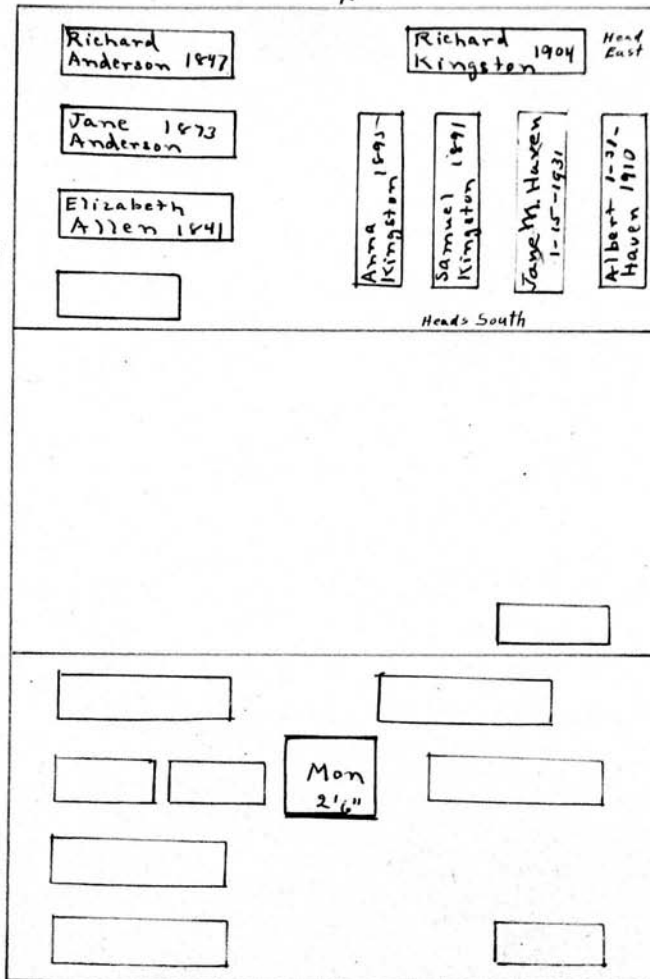
Form 1

Jane Anderson 0

A11 125

See p. 1

N



Heads West

*Charlotte B. Anderson
12-19-1876*

Heads South

Philip Cartlett

A11 124

Heirs of Andrew Meyer
~~Christian Sweater~~

A11 123

See p. e

S.
Andreas Meyer 1859
Elisabeth Meyer 1860
Elisabeth Schwendler 1847
Louisa Meyer 1861
Amelia Meyer 1847

Scale: 5 Ft. = 1 Inch

MT. HOPE CEMETERY, PLOT RECORD

RANGE }
SECTION }

O

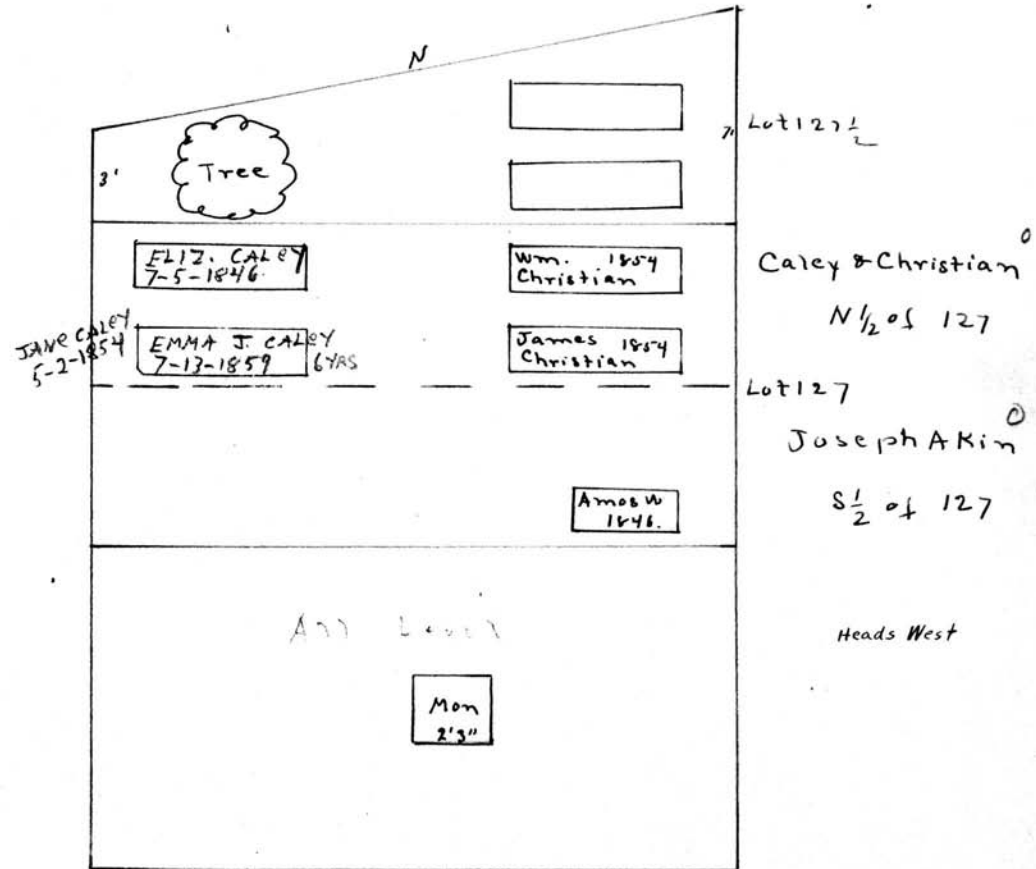
LOT NO. 126-127-127 1/2

Form 1

Kalamazoo Loose Leaf Binder Co., Kalamazoo, Mich. X-1678

Elisabeth Caley^o

All 127 1/2



- 5'
- Harriet Pierpont 1846
 - David W. " 1848
 - Chas. D. " 1856
 - Wm. " 1850
 - Betsy " 1870
 - Lellie " 1865
 - Carrie Decker 1871

Scale: 6 Ft. = 1 Inch

MT. HOPE CEMETERY, PLOT RECORD

RANGE }
SECTION } 0 LOT NO. 128

Form 1

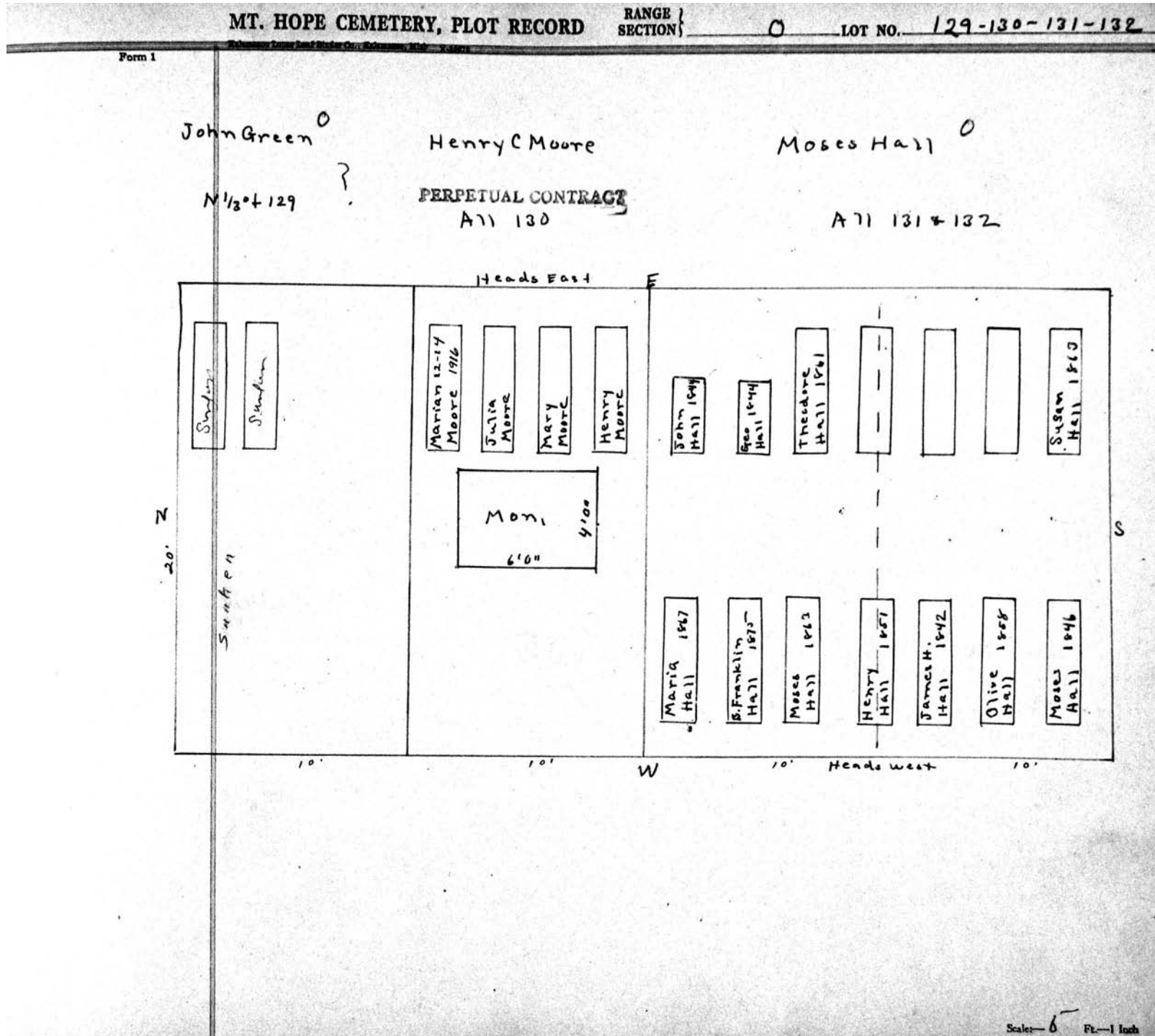
Section	Name	Date
West Plot	Geo. Morris	1888
West Plot	Wm R. Morris	1879
West Plot	Martha Morris	1901
West Plot	Uriah Morris	1914
East Plot	Pauline M. Morris	11-25-1957
East Plot	Louis J. Morris	3-18-1953
East Plot	Joshua M. Morris	R.B.S. 4-36
East Plot	John Brown	5-27-1902
East Plot	Edward Brown	1891
East Plot	Fannie Brown	1900

S 20'
Heads West

Uriah Morris Anna Brown⁰

W Pt E Pt

Scale— 3" = 1 foot



MT. HOPE CEMETERY, PLOT RECORD

TRAILER SECTION

0

LOT NO.

133

Form 1

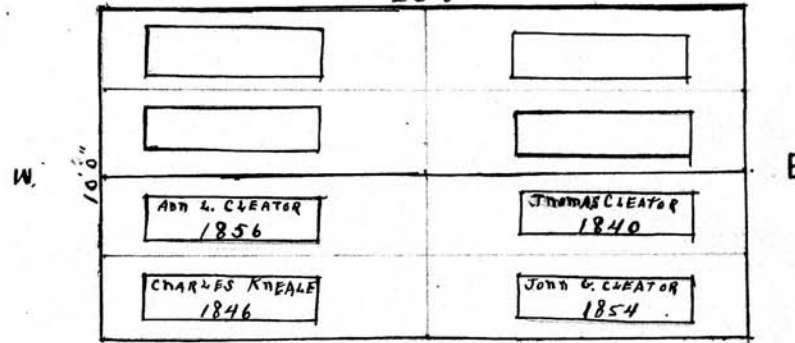
Kalamazoo Loose Leaf Binder Co., Kalamazoo, Mich. K-3300

Patrick Killip^o

N 1/2

N

20'0"



S

Mary Knut + Thomas Creator^o

S. 1/2

Scale - 5 ft. = 1 inch

MT. HOPE CEMETERY, PLOT RECORD

RANGE SECTION

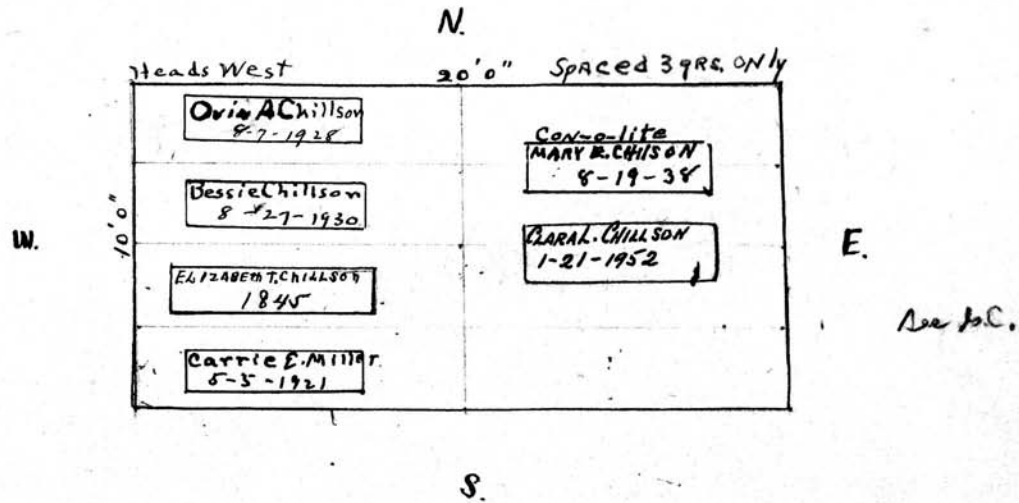
0

LOT NO.

134

Form 1

ORVIN CHILLSON



Scale - 5 ft. = 1 inch

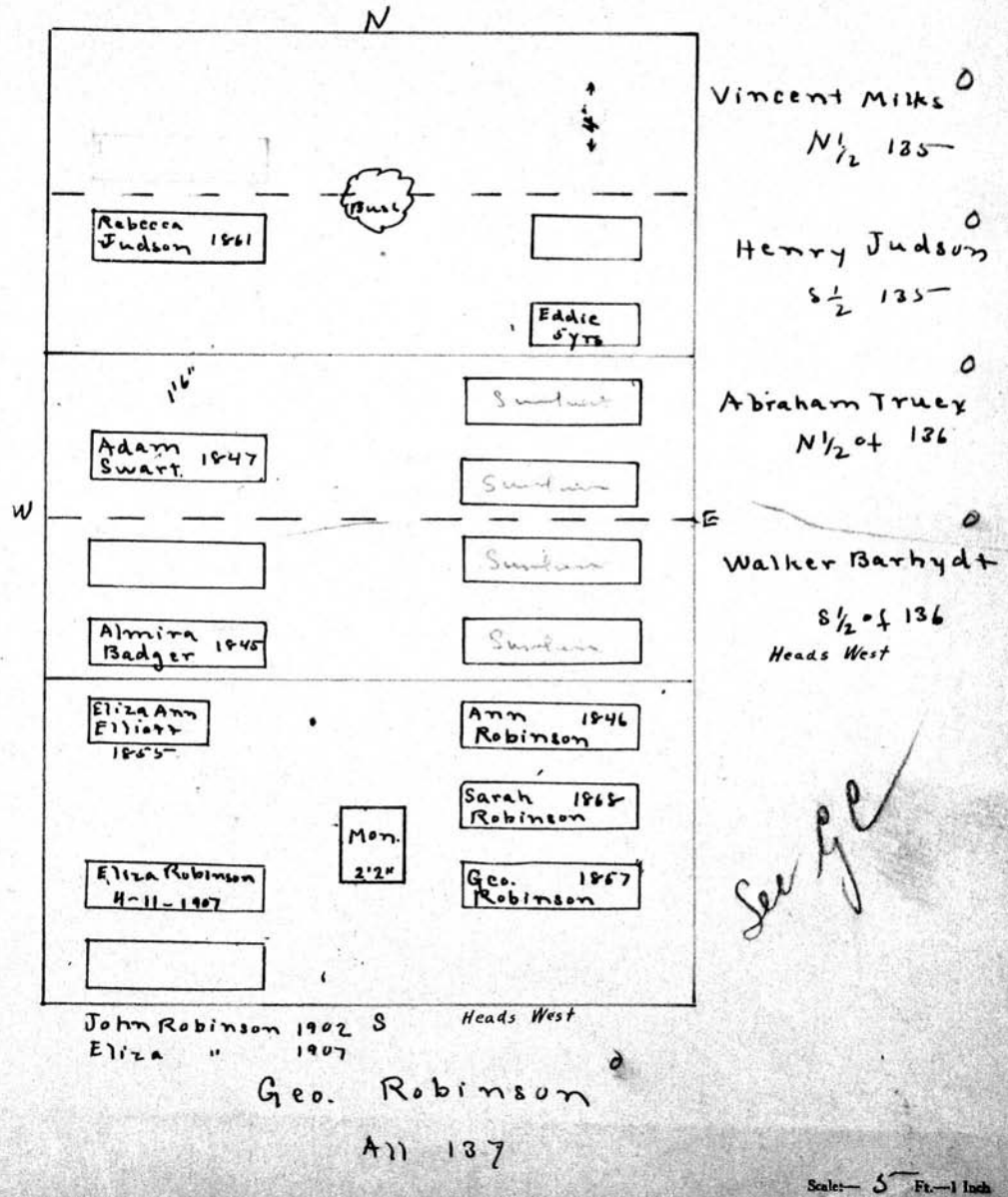
MT. HOPE CEMETERY, PLOT RECORD

RANGE }
SECTION }

0

LOT NO. 135-136-137

Form 1



MT. HOPE CEMETERY, PLOT RECORD

RANGE }
SECTION }

0

LOT NO. 138-139-140

Form 1

*also see
16 A*

Israel Phillips⁰

All 138


N.

3 YRS.
Geo. H. PHILLIPS
2-14-1860

CHAS. PHILLIPS
8-12-1854
2 YRS.

RACHAEL PHILLIPS
8-8-1852

MARY F. PALMER
3-11-1884
W.



Geo. W. PHILLIPS
10-16-1846
16 YRS

Joseph Wiggins
All 139

No Room

Heads West

S.

PERPETUAL CONTRACT
N. Aylsworth

All 140

Scale - 5 - Ft. - 1 Inch

MT. HOPE CEMETERY, PLOT RECORD

RANGE SECTION 1

0

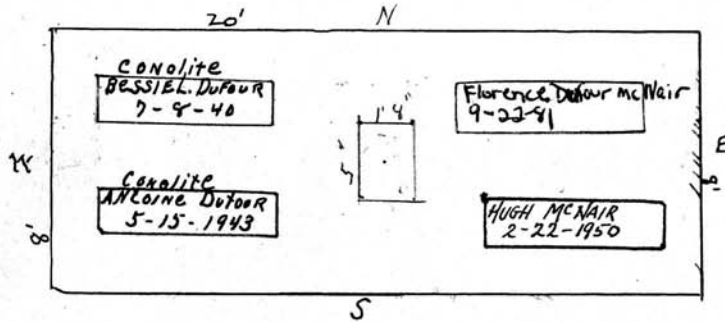
LOT NO. 140 1/2

Form 1

Antoine and Bessie L. Dufour

All 140 1/2

~~PERPETUAL CONTRACT~~



Scale ft. = 1 inch

MT. HOPE CEMETERY, PLOT RECORD

RANGE }
SECTION }

0

LOT NO.

141-142

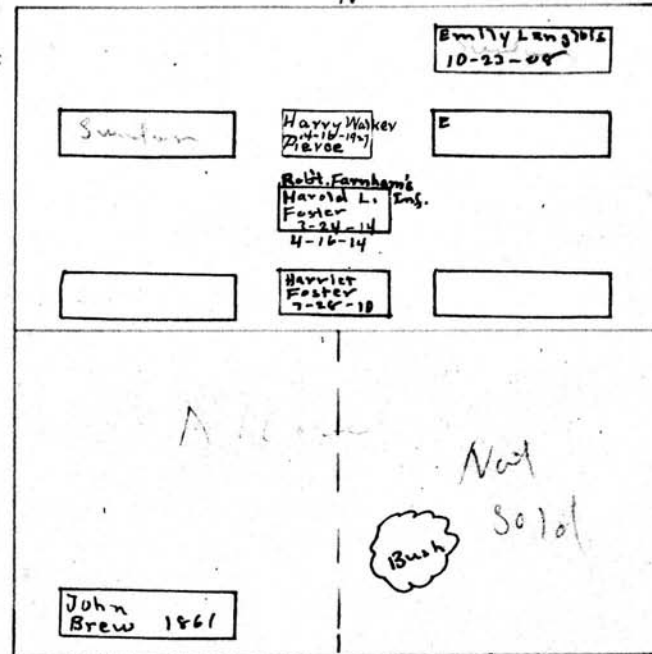
Form 1

R. Van Houghton 0

N 141

N

PHILIP LANGLOIS
6/20/1905 69 YRS 6mos



See
gc

M.E. Toulman 0

W 1/2 of 142

Scale: 5 Ft. = 1 Inch

MT. HOPE CEMETERY, PLOT RECORD

RANGE }
SECTION }

0

LOT NO. 143

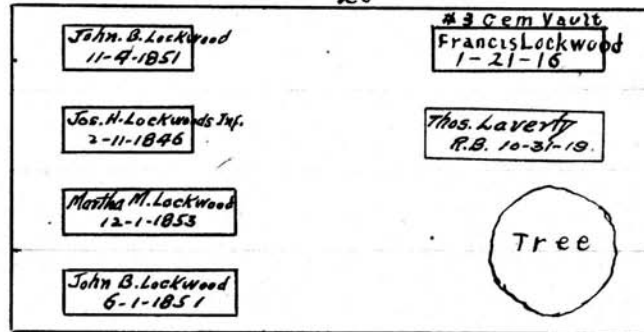
Form 1

N

John P Lockwood

Alt. 143

20'



W

E

S

Scale - 5" = 1 inch

MT. HOPE CEMETERY, PLOT RECORD

RANGE }
SECTION }

6

LOT NO. 144-145-146-147

Form 1

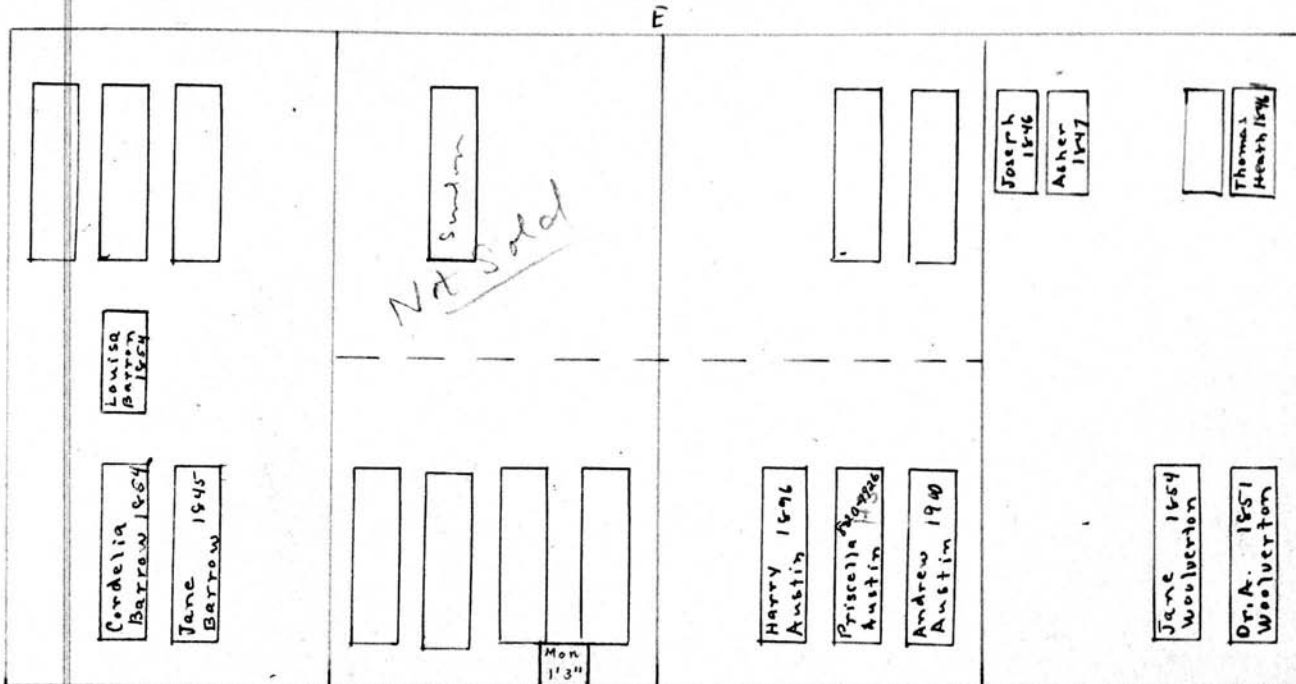
Thomas Barrow 0

Mrs. Julia Wright 0 Dennis Woolverton 0

All 144

E 1/2 146

All 147



Heads West

Heads West

David Vaughn 1831
Ann 1846
Margaret " 1847
Joanna E. " 1848
Mary A. " 1848

Ann M. Kline 0

Andrew Austin 0

W 1/2 145-

W 1/2 146

See page

Scale - 5 Ft. - 1 Inch

MT. HOPE CEMETERY, PLOT RECORD

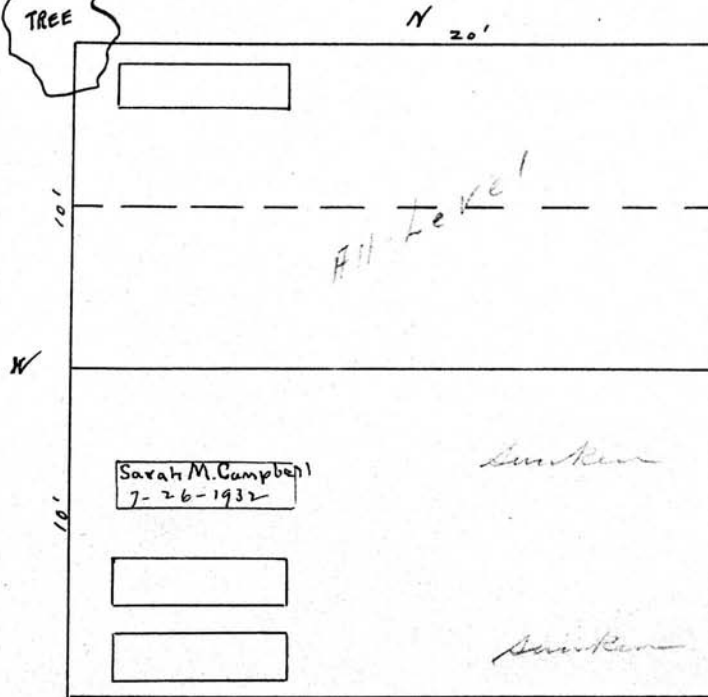
RANGE }
SECTION }

0

LOT NO.

148 - 149

Form 1



Benj Dodge ⁰
N 1/2 148

No 148

Ann Vaughn ⁰
S 1/2 148

No 149 ⁰
Nancy Blair
All 149

See file

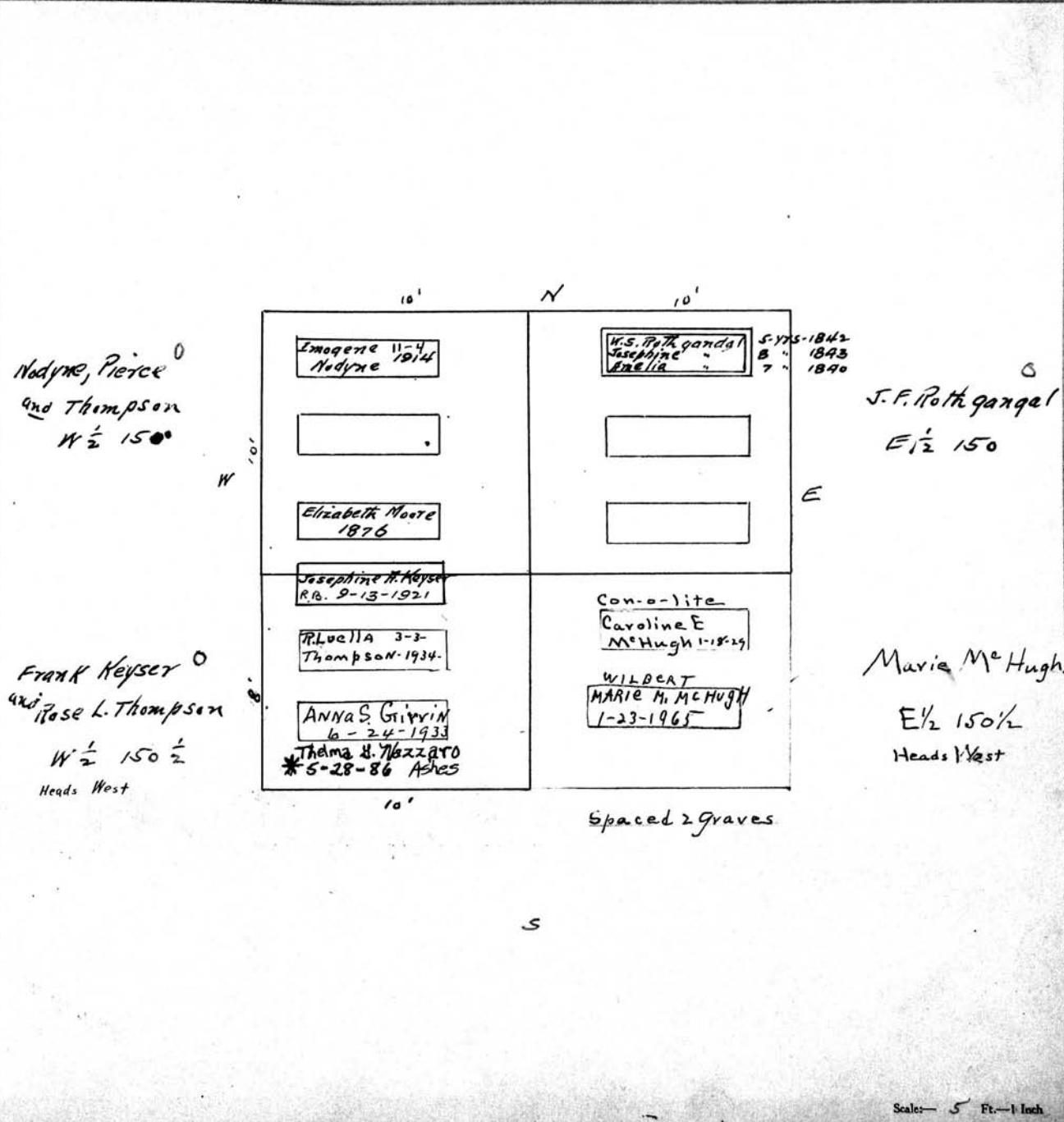
Scale: 5 Ft. = 1 Inch

MT. HOPE CEMETERY, PLOT RECORD

RANGE } SECTION }

0 LOT NO. 150 - 150 1/2

Form 1



MT. HOPE CEMETERY, PLOT RECORD

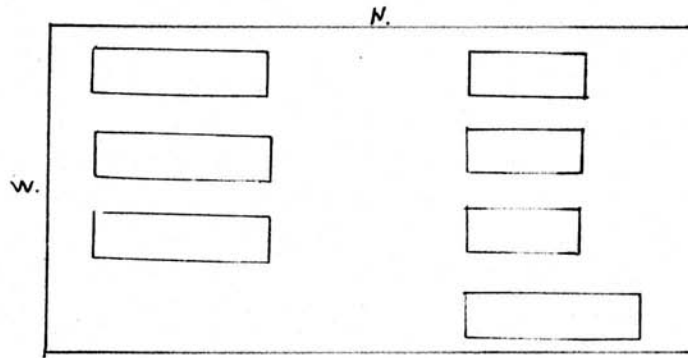
RANGE }
SECTION }

0

LOT NO.

151

Form 1



0
 E. Owen Forsyth: Est
 All 151
 C. J. Forsyth
 3-4-1868

Scale: 5 Ft. = 1 Inch

MT. HOPE CEMETERY, PLOT RECORD

SECTION 0

LOT NO. 152


153

Form 1

Kate C. Geo H. Mary J. V. Ella M. Plummer
all 153

Del
Gr.

153 N
20'-0"



Sarah Ellis
2-29-1847

Elisha B. Ellis
All 152

Scale: 5 Ft. - 1 Inch

MT. HOPE CEMETERY, PLOT RECORD

RANGE }
SECTION }

O

LOT NO. 154-155-156-157

Form 1

R.A. Wilson ⁶

Hannah W. Slade

Chas Roehrig ⁰

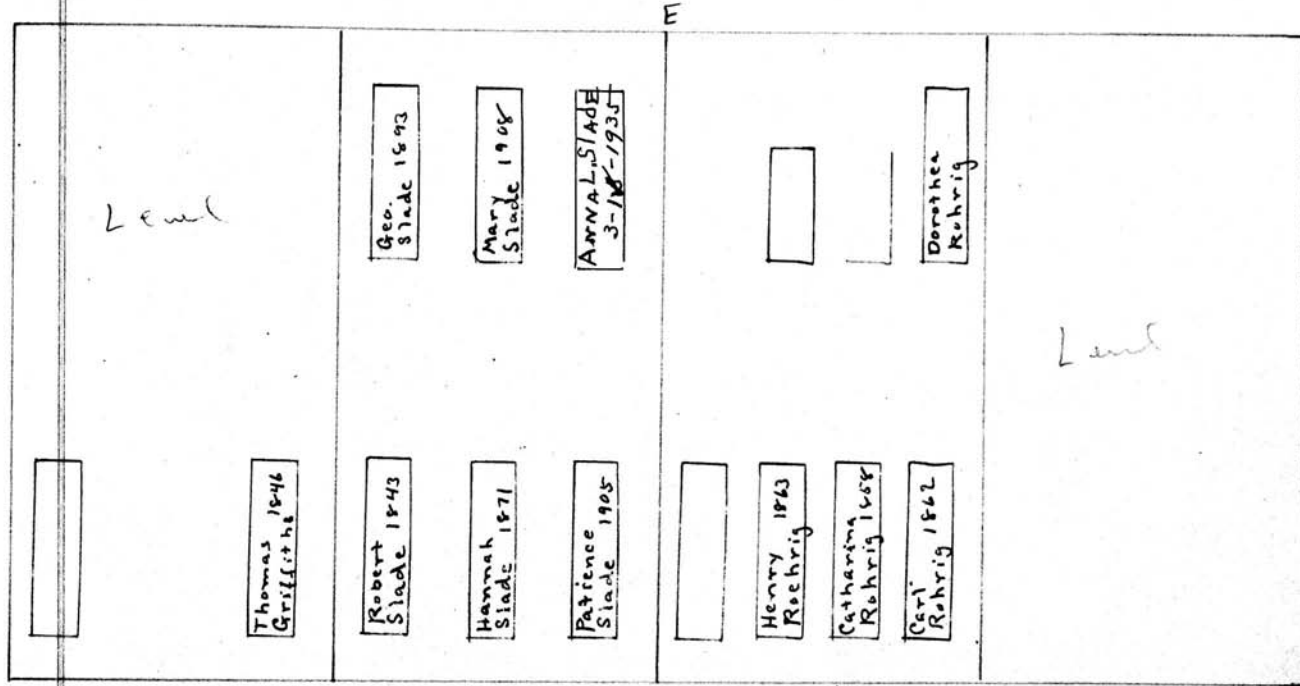
John Shaw ⁰

All 154

All 155

All 156

All 157



Z

S

Heads west

W

Heads West

250.00 P.C.
2-7-61

Scale— 5 Feet—1 Inch

MT. HOPE CEMETERY, PLOT RECORD

RANGE }
SECTION }

0

LOT NO. 158-159-160

Form 1

Robert C. Tejt⁰

All 158





N.

Level




ALEXANDER WALLING
5/10/1855

W



Sundun

Sundun



Hebard Williams⁰

E All 159

LUCY A. Goodwin
3-28-1890

N.G. Wilson
child
10-27-1848

Florence L. Van Hail
5-9-1912

Adelaide F
Anthony 10-16-70

John H. Robson
12-31-1914

Grace G. 10-31-
Rowland 1945

S.

N. G. Wilson⁰

All 160

Scale - 6 Ft. - 1 Inch

MT. HOPE CEMETERY, PLOT RECORD

RANGE }
SECTION }


0

LOT NO.

161

Form 1

Not Sold



Scale 1/4" = 1 foot

MT. HOPE CEMETERY, PLOT RECORD

RANGE }
SECTION }

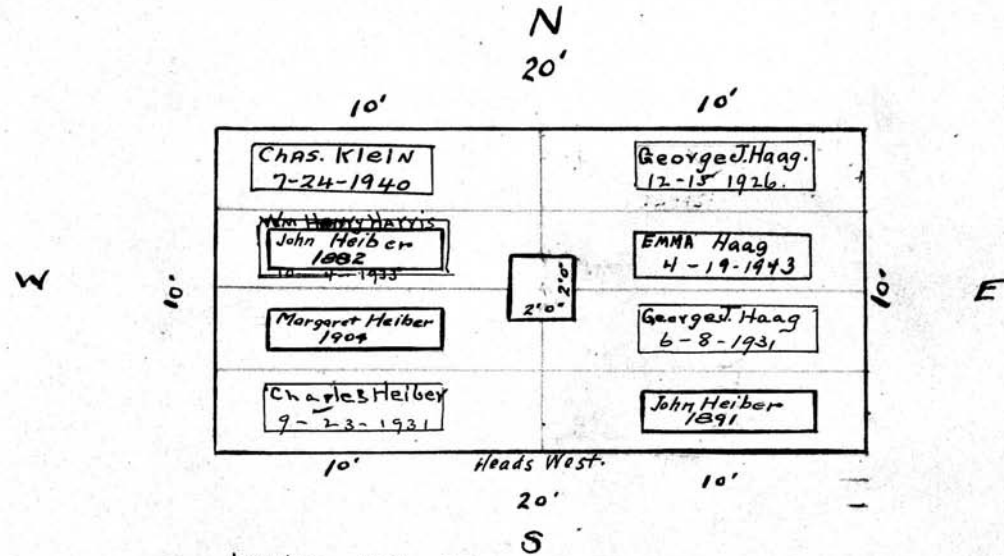
0

LOT NO.

162

Form 1

John Heiber 0
A11-162 0



- Louisa - 1859 1 yr.
- Katie 1870 9 mo.
- Fredie 1871 7 "
- Maggie 1877 1 "
- Louisa Klein 1889.

Scale - 5' Ft. = 1 inch.

MT. HOPE CEMETERY, PLOT RECORD

RANGE } SECTION }

0

LOT NO. 163-164-165-166

Form 1

PERPETUAL CONTRACT

John Babcock⁰

David Shaver⁰ - Donald McLeod - Sophie McKay⁰
Shaver

HE. DUTCHER⁰
P.D. WARD

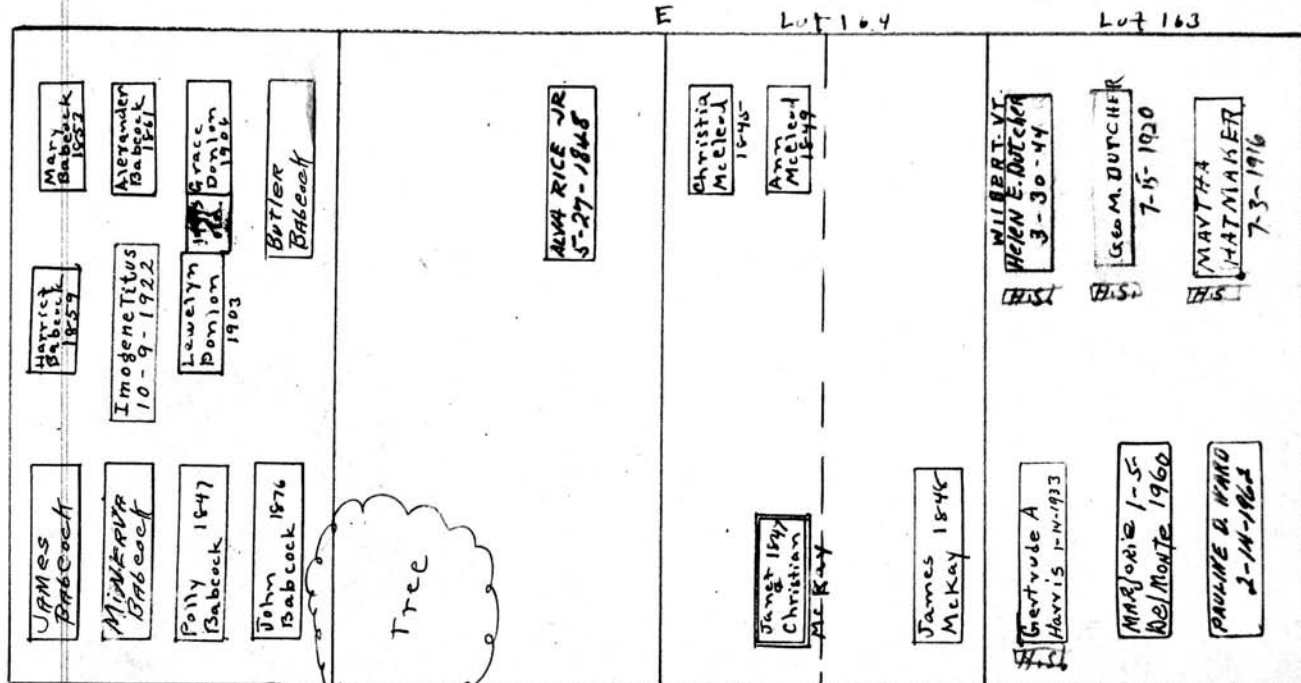
A 11 166

A 11 165

N 1/2 164 - S 1/2 164

A 11 163

PERPETUAL CONTRACT



Heads West

Heads West

SOLD PRIVATELY TO
ALVA RICE SR.
SE 1/4 165 SEC. 0
\$200
Daniel Shaver.

Scale: 5 Ft. = 1 Inch

MT. HOPE CEMETERY, PLOT RECORD

RANGE }
SECTION } 0

LOT NO. 167-168-169-170

Form 1

John Crawshaw⁰ Chas. Backus J. M. Hertel⁰ John^{2nd} Henry Howarth⁰

A11 170 PERPETUAL CONTRACT. A11 169 A11 168 A11 167

10' 10' 10' 10'

<p style="text-align: center;">N 20'</p> <p style="text-align: center;">Bush</p> <p style="text-align: center;">Chas. Crawshaw 1844</p> <p style="text-align: center;">Athaliah M. Crawshaw 1852</p>	<p style="text-align: center;">Josephine Botiford 1843</p> <p style="text-align: center;">Agnes B. Fowler 1846</p> <p style="text-align: center;">Florence Backus 1847</p> <p style="text-align: center;">Mary A. Bennett 1915</p> <p style="text-align: center;">Winthrop G. I. Bennett 1923</p> <p style="text-align: center;">Sunken</p>	<p style="text-align: center;">Mathias Hertel 1894</p> <p style="text-align: center;">Jacqueline Hertel 1845</p> <p style="text-align: center;">Bertha H. Hertel 1885</p> <p style="text-align: center;">Mon 2140</p> <p style="text-align: center;">Willie</p> <p style="text-align: center;">Sunken</p>	<p style="text-align: center;">Henry Howarth 1865</p>
--	---	---	---

Heads West W E S

Heads West

Scale: 5 Ft. = 1 Inch

MT. HOPE CEMETERY, PLOT RECORD

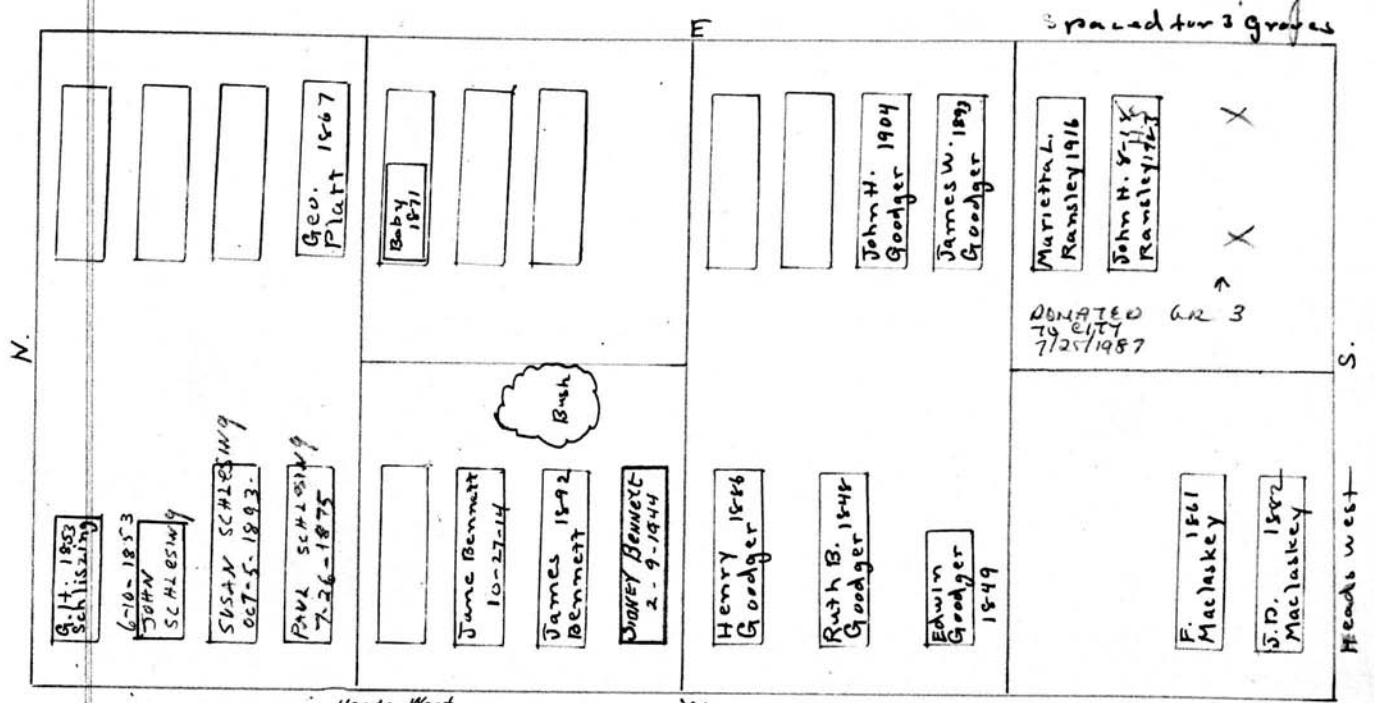
RANGE } SECTION } 0

LOT NO. 171-172-173-174

Form 1

Geo. J. Maurer⁰ Wm Bates⁰ Henry Goodger⁰ John H. Ramsley⁰

All 174. E 1/2 173 All 172 E 1/2 See 171 *See gl*



2-13-1879
LIBBIE
SCHLESING

James Bennett⁰

Jas. MacLaskey⁰

W 1/2 173

W 1/2 171

Scale: 5 Ft. = 1 Inch

MT. HOPE CEMETERY, PLOT RECORD

RANGE } SECTION }

O

LOT NO.

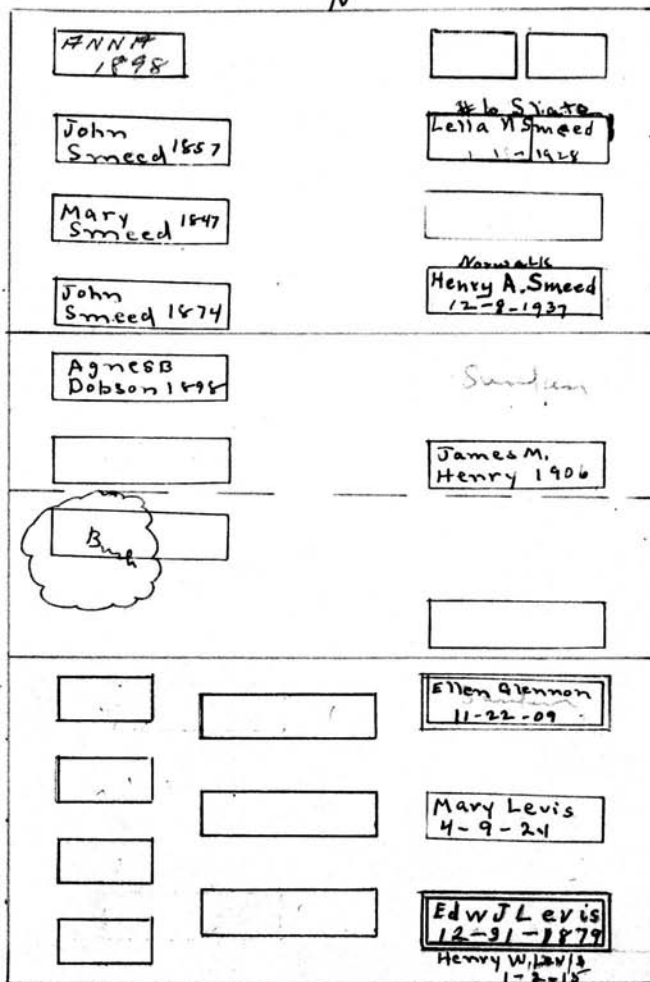
175-176-177

Form 1

John Smeed

A 11 177

N



George B. DOBSON 217 1895

Agnes Dobson

N 1/2 176

E. Mary Koceteren

S 1/2 176.

age 5 MO. RICHARD T. 1-25-1862 LEVIS

RICHARD LEVIS STILL BORN 9-3-1862

MICHAEL LEVIS 48 YRS. 9-6-1869

MARY LEVIS 3-28-1867 69 YRS.

Russell Lewis 11-8-1905 42 yrs.

Richard Lewis

A 11 175

Scale 3 Ft. - 1 Inch

MT. HOPE CEMETERY, PLOT RECORD

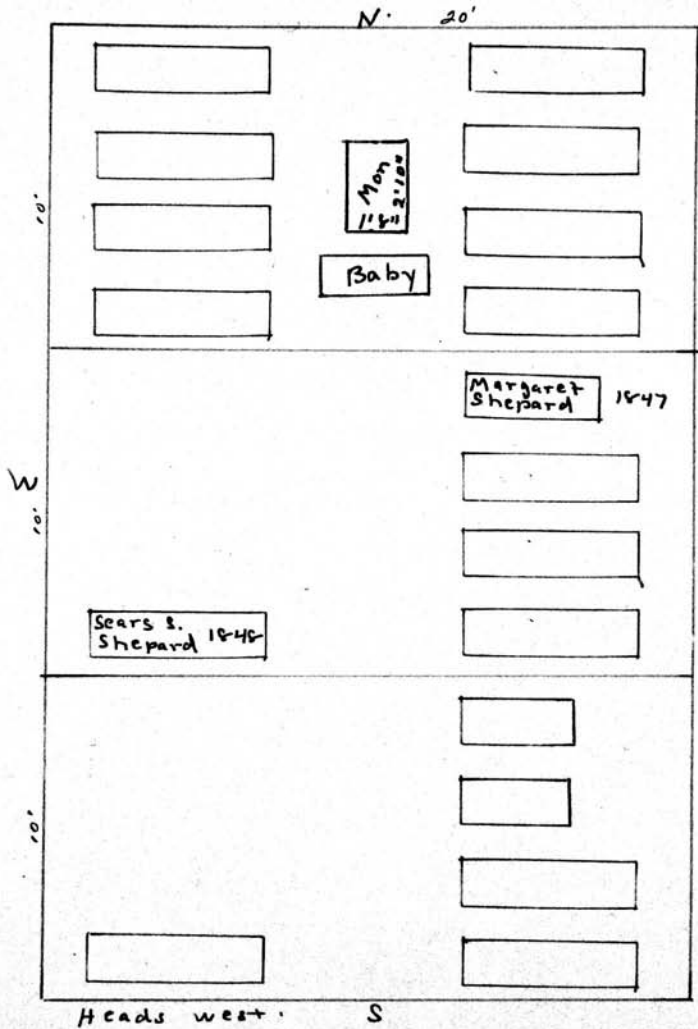
RANGE }
SECTION }

0

LOT NO. 178-179-180

Form 1

John Shaffer 0
A 77 180



J. M. Schaffer 1878
 Caroline = 1883
 Louise " 1886
 Margaret A. 1874
 Margaret " 1875
 Elisabeth = 1880
 Frederick W. 1888

Sears Shepard 0
 A 11 179
 DORATHA PADDOCK
 1-3-1855

Wm Owen 0
 A 11 178

Scale— 5 Ft.—1 Inch

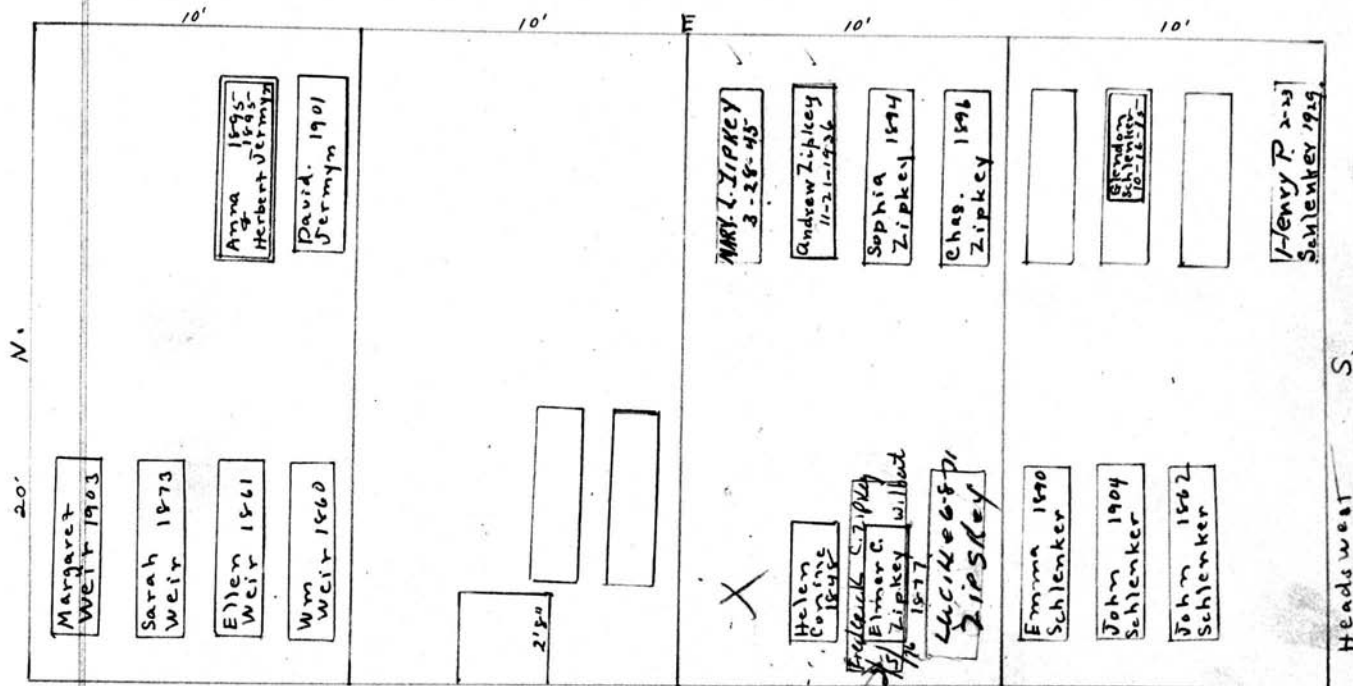
MT. HOPE CEMETERY, PLOT RECORD

RANGE SECTION } 0

LOT NO. 181-182-183-184

Form 1

Wm Wein 0 John Truesdale 0 Chas. Zipkey John Schlenker 0
A11 184 A11 183 A11 182 A11 181



See G.C.

- John DePoe 1826
- Jane DePoe 1839
- Bettyanne Truesdale 1824
- Jane = 1823
- John = 1833
- Peggy = 1824
- Henryw = 1854
- James = 1871
- Mary = 1866
- John = 1854
- Joseph = 1855
- James = 1859
- Isabel = 1862

See File for Burial of Fred Zipkey

See G.C.

Scale: 5 Ft. = 1 Inch

MT. HOPE CEMETERY, PLOT RECORD

RANGE }
SECTION }

0 . LOT NO. 185-186-186 1/2 -187

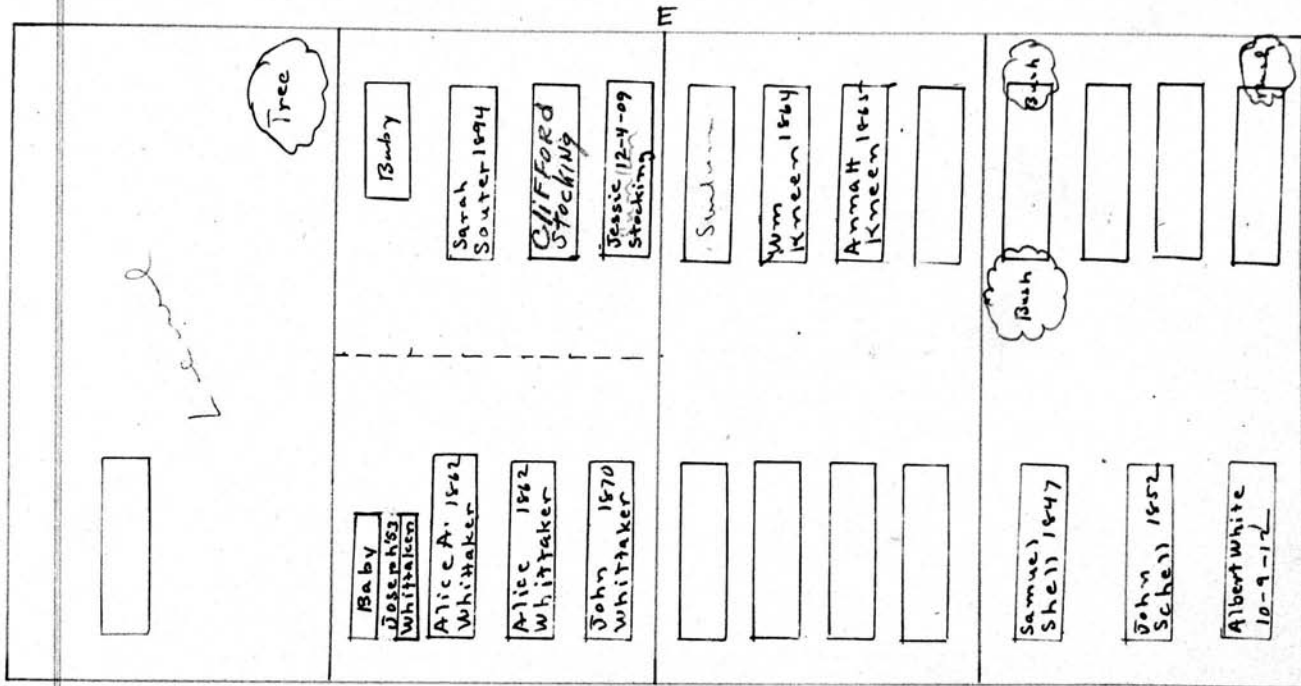
Form 1

Wm Wells⁰
187

John Whittaker⁰
18 1/2 186 1/2
Sarah M Soater
E/2 186 1/2

Gortonnd Kneen⁰
186

Jacob Shell⁰
185



Scale:— Ft.—1 Inch

MT. HOPE CEMETERY, PLOT RECORD

RANGE SECTION } 0 LOT NO. 188

Form 1

Andrew Foulds⁰

A 77

N

	Ashes	
	Margaret L. Foulds R.B. 11-12-1927	Ellen M. Hager 11-14-1923
	M.O.N. 3'4"	
		James H. 2-25 Hager 1920

W

E 10'

S 20'

Jennie Foulds
8/25/1889

Andrew Foulds
10/14/1905

Ellen Foulds
4/26/1897

Scale: 5 Ft. = 1 Inch

MT. HOPE CEMETERY, PLOT RECORD

RANGE }
SECTION }

0

LOT NO.

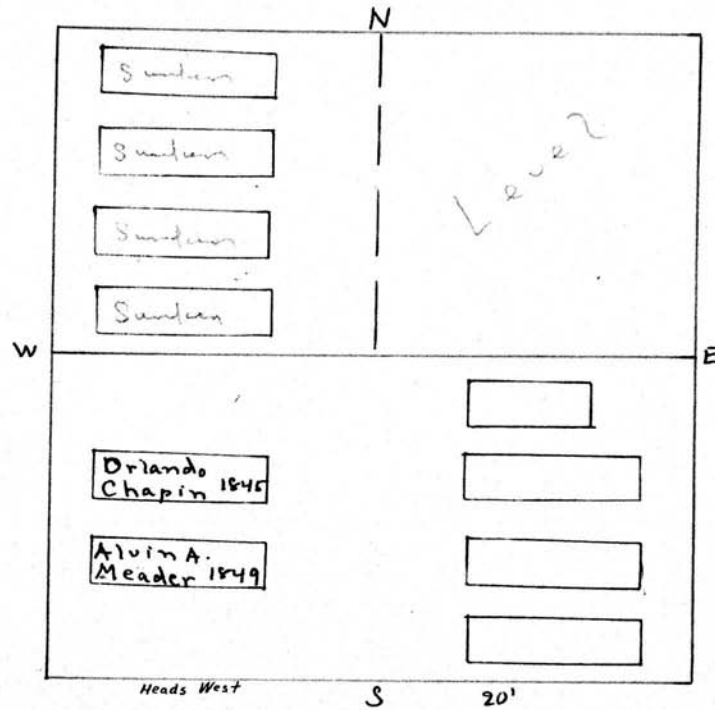
189 - 190

Form 1

John Betts - ⁰ Geo. Norton ⁰

W 1/2 190

E 1/2 190



Lyman Chapin ⁰

Att 189

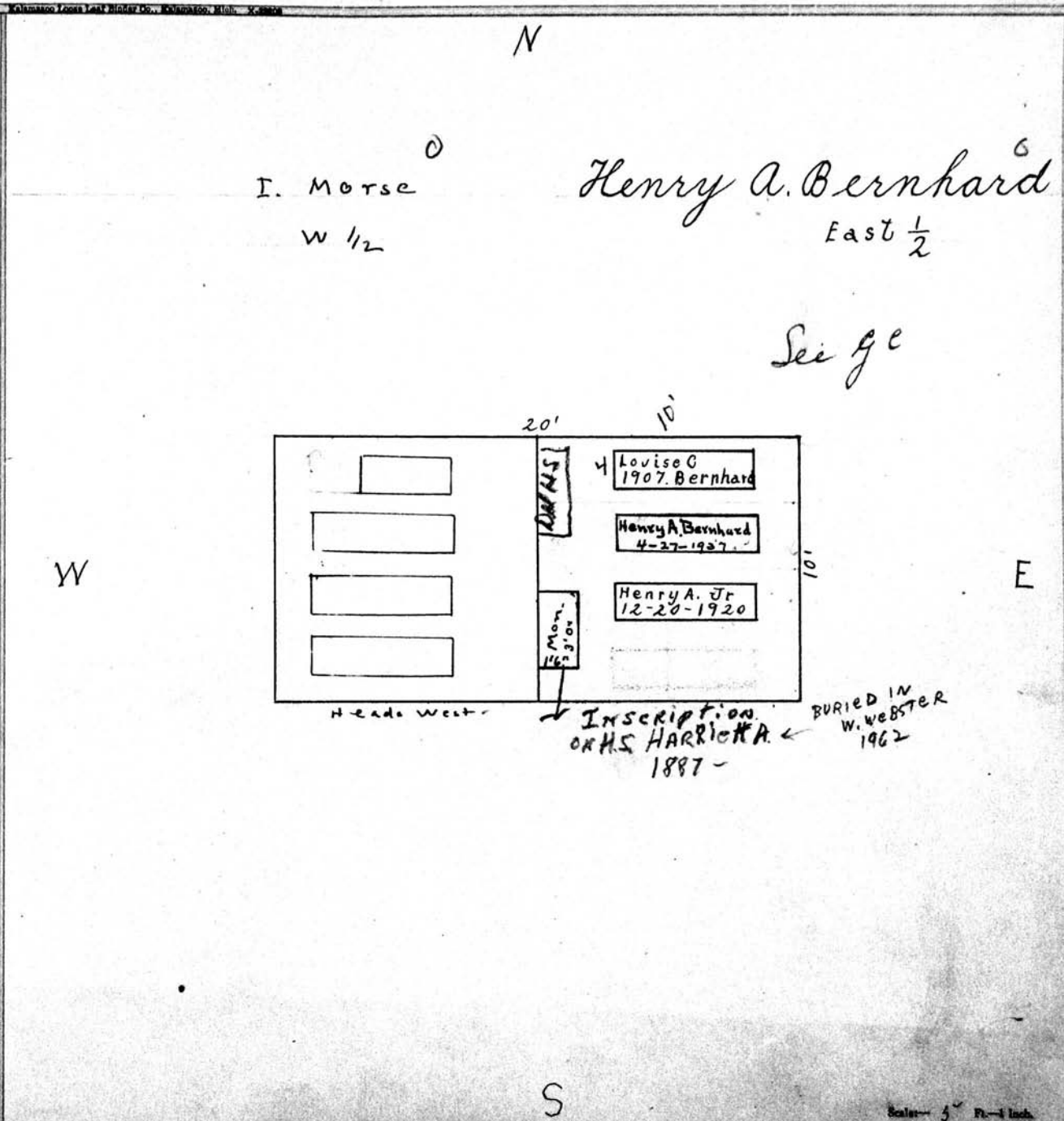
Scale - 5 Ft. - 1 Inch

MT. HOPE CEMETERY, PLOT RECORD

RANGE } 0
SECTION }

LOT NO. 191

Form 1



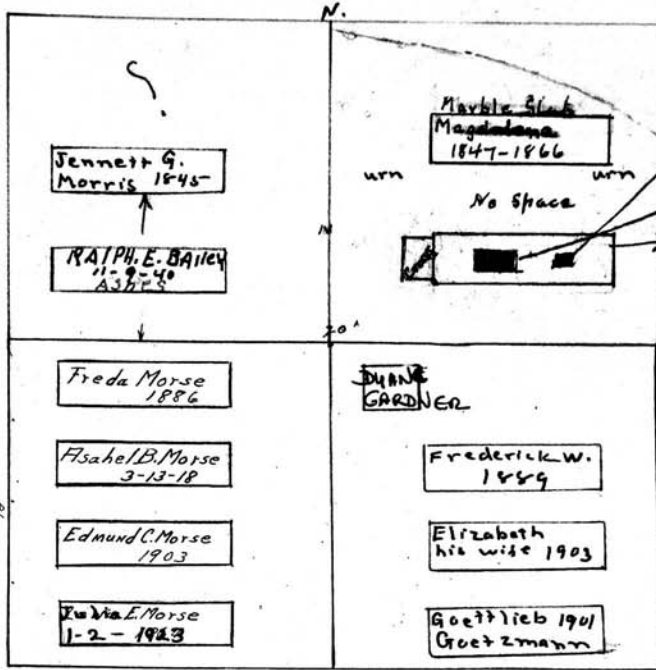
MT. HOPE CEMETERY, PLOT RECORD

RANGE }
SECTION }

0 LOT NO. 192 -193

Form 1

G. Goatesman.
A 11 193



Ashes EMMA GARDNER
 R.B. 2-28-1950
 Ashes of
 John B. Gardner
 R.B. 3-10-1938
 Gertrude F. Gardner
 5-12-1938
 in folder 3/2/58

Fred Goetzmann's child
 6-14-1863

Asahel B. Morse^D & G. Goatesmann^S
 W 1/2 - 192-0 E 1/2 192

MT. HOPE CEMETERY, PLOT RECORD

RANGE } SECTION }

O

LOT NO. 201-202-203

Form 1

Henry E., + Anna Baldwin

~~Taylor D. Bidwell~~

W 1/2

201

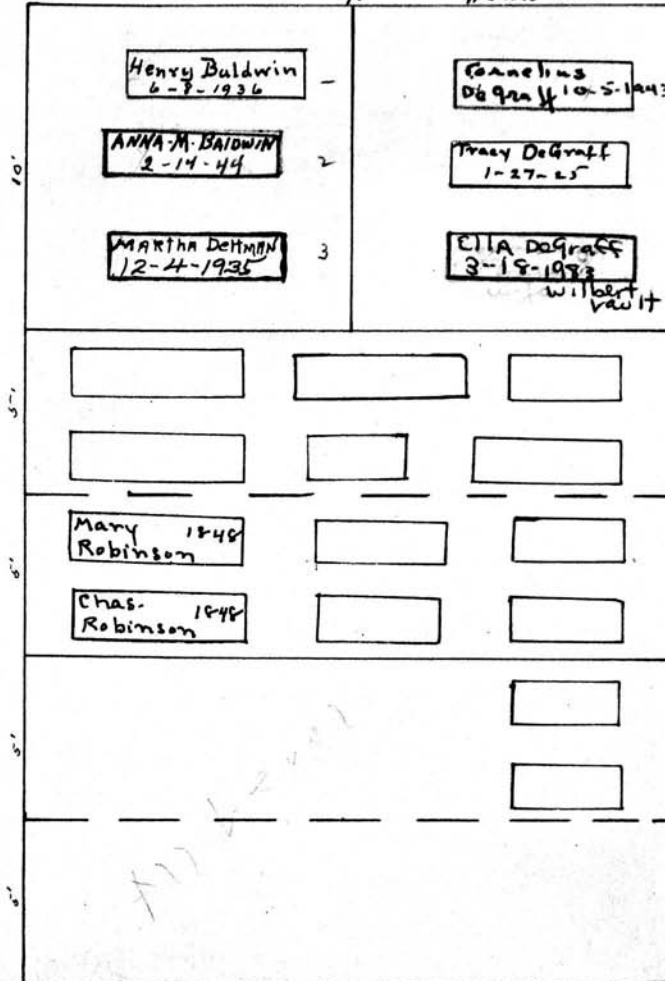
Cornelius DeGraff

E 1/2

PERPETUAL CONTRACT

N

Heads East



Wilbert Vawit

James McGravay^o

N 1/2 202

John Robinson^o

S 1/2 202

Chas. Gardiner^o

N 1/2 203

John Steele^o

S 1/2 203

S

20'

Scale: 5 Ft. = 1 Inch

MT. HOPE CEMETERY, PLOT RECORD

RANGE 1
SECTION 1

0

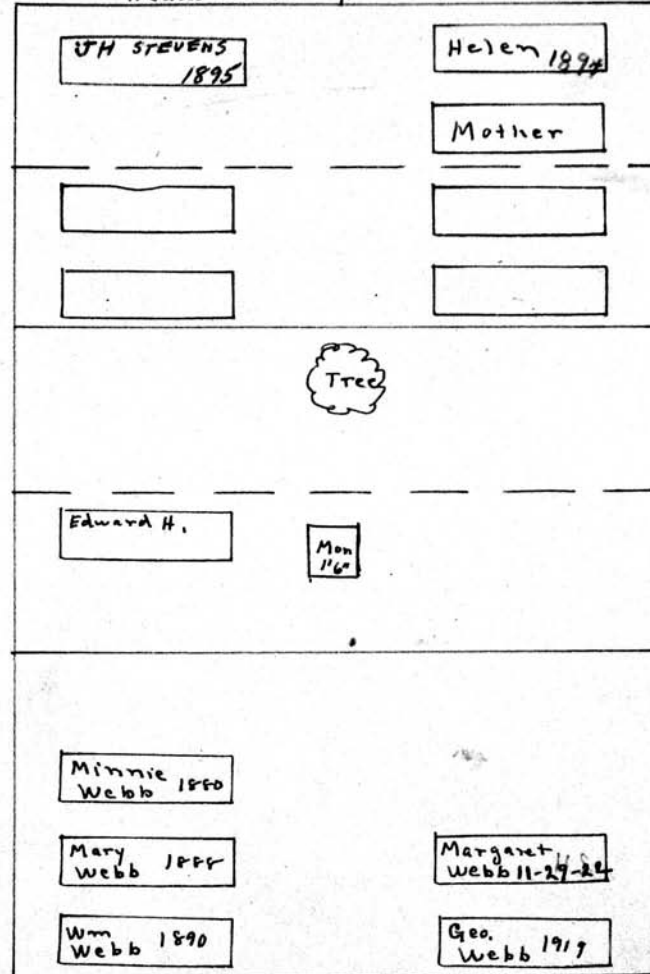
LOT NO. 204-205-206

Form 1

J. H. Stevenson 0

N 1/2 of 204

Heads west N



Samuel ^{Mc}Bride 0
S 1/2 of 204

Wm. Wilson 0
N 1/2 of 205

Ann Price 1847 0
S 1/2 of 205
Samuel Price 1846
Edward Price 1849

Heads West

Geo. & Susan Webb

A 11 206

PERPETUAL CONTRACT

Scale 5 Ft. - 1 Inch

MT. HOPE CEMETERY, PLOT RECORD

RANGE SECTION

O

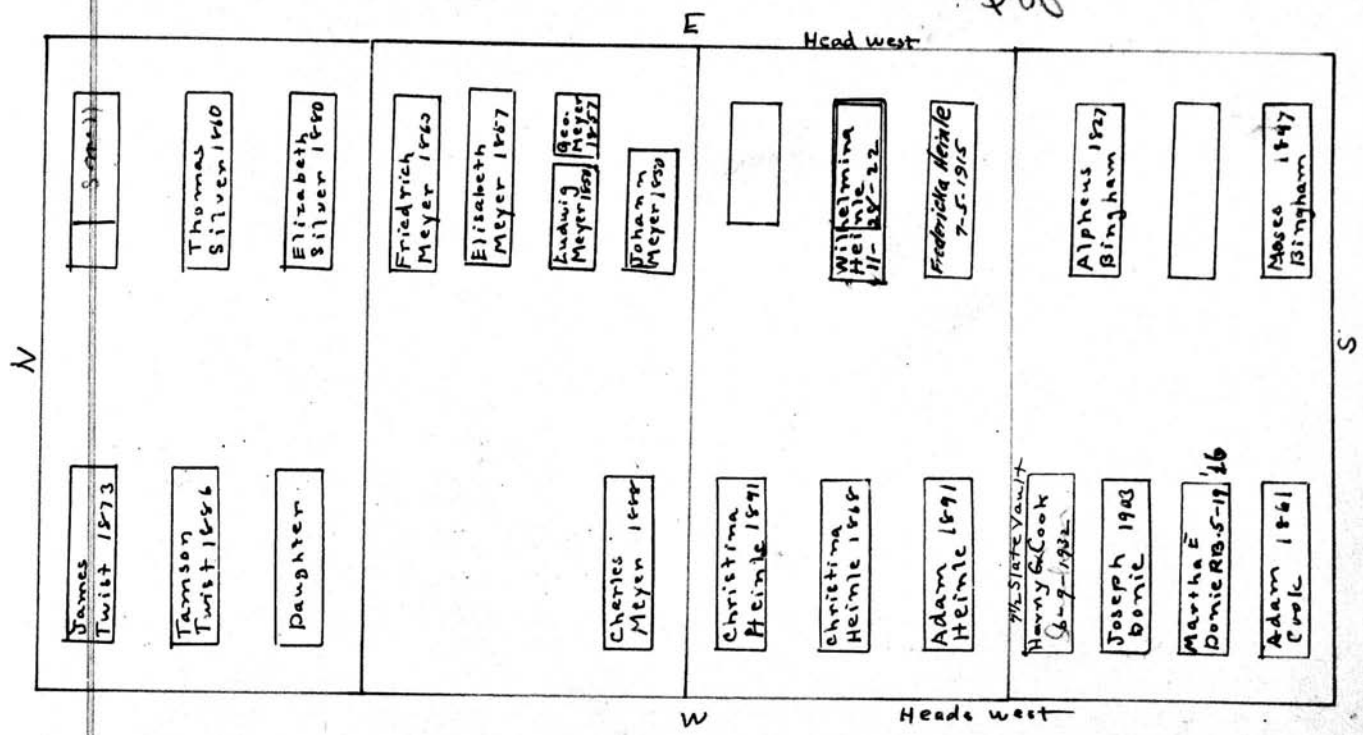
LOT NO. 207-208-209-210

Form 1

Thomas Silver Friedrich Meyer^o Philip Scriben^o Martha Cook^o

All 207 All 208 All 209 All 210

Del. J.C.



Scale - 6 Ft. - 1 Inch

MT. HOPE CEMETERY, PLOT RECORD

RANGE }
SECTION }

O

LOT NO. 210 1/2 - 211

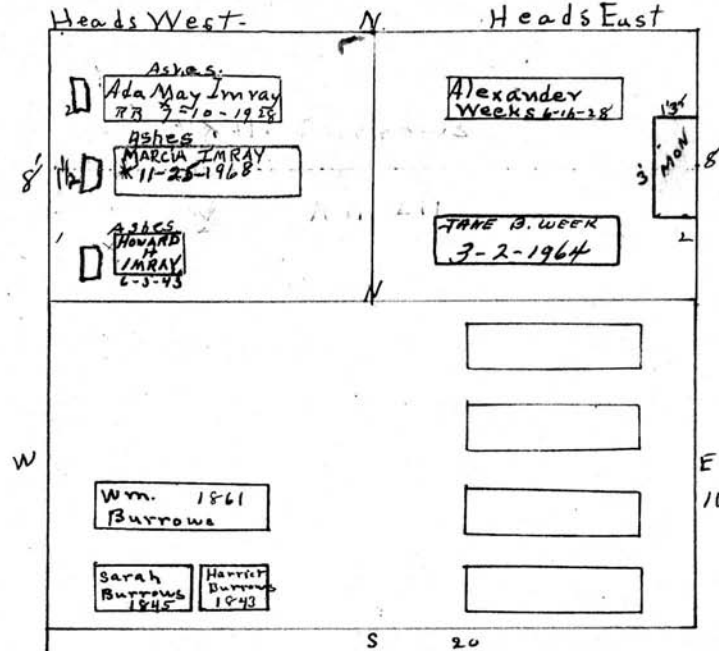
Form 1

PERPETUAL CONTRACT

Howard H. Imray
West 1/2 210 1/2

PERPETUAL CONTRACT

Jane Baird Weeks
East 1/2 210 1/2



W. H. Burrows

All 211.

Scale— 5 Ft.—1 Inch

MT. HOPE CEMETERY, PLOT RECORD

RANGE }
SECTION }

O

LOT NO.

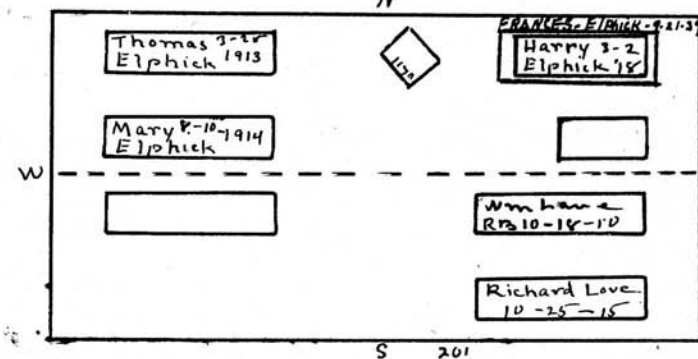
212

Form 1

Jane Putnam⁰

N 1/2

N



N 1/2 Lot filled.

- Ida Putnam 1861
- E Thalaba " 1849
- 80 Cora J " —
- Flora " 1850

Sarah L. Stadler⁰

S 1/2

Scale: 5 ft. = 1 inch.

MT. HOPE CEMETERY, PLOT RECORD

RANGE } SECTION } 0 LOT NO. 213-214-215

Form 1

Geo. Smith ⁰
N¹/₂ 213

N.

Sum¹/₂ E^m

Rebeca Bowles
6-5-15

Not Sold

Wm. A. Bowles 1827

Head West

Sardius Kelsey 1888

Anna Kelsey 1890

E

Henry Dodge
5-11-1931

Anna E. Dodge
9-2-1932

Henry Dodge

Mary A. 2-7 Dodge 1920

Sun¹/₂ E^m

Lot 215 S All Heads East

Henry Dodge
All. 215

Scale: 3 Ft. = 1 Inch

MT. HOPE CEMETERY, PLOT RECORD

RANGE } SECTION }

0

LOT NO. 213-214-215

Form 1

Geo. Smith 0
N¹/₂ 213

N.

[Empty box]

[Empty box]

Sum¹/₂ E^m

Chas. Clark 0
S¹/₂ 213

Rebeca Bowles
6-5-15

Wm. A. Bowles 1827

Not Sold

Amanda Bowles 0
W¹/₂ of 214

Head West

Ann Kelsey 0
S.E. ¹/₄ of 214

Sardius Kelsey 1888

Anna Kelsey 1890

Henry Dodge
5-11-1931

Henry Dodge

Anna E. Dodge
9-2-1932

Mary A. 2-7 Dodge 1920

Sun¹/₂ E^m

Lot 215 S All Heads East

Henry Dodge
All. 215

Scale: 3 Ft. = 1 Inch

MT. HOPE CEMETERY, PLOT RECORD

RANGE }
SECTION }

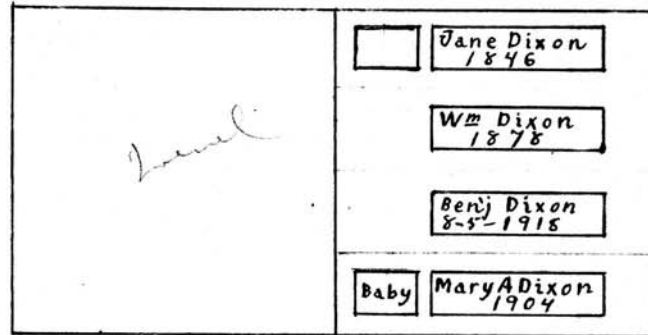
0

LOT NO. 216

Form 1

N

See D.C.



Heads East

W

E

Geo. Linfoot

W 1/2

Benjamin L Dixon

East 1/2

S

Scale— 5" Ft.—1 Inch

MT. HOPE CEMETERY, PLOT RECORD

RANGE }
SECTION }

0

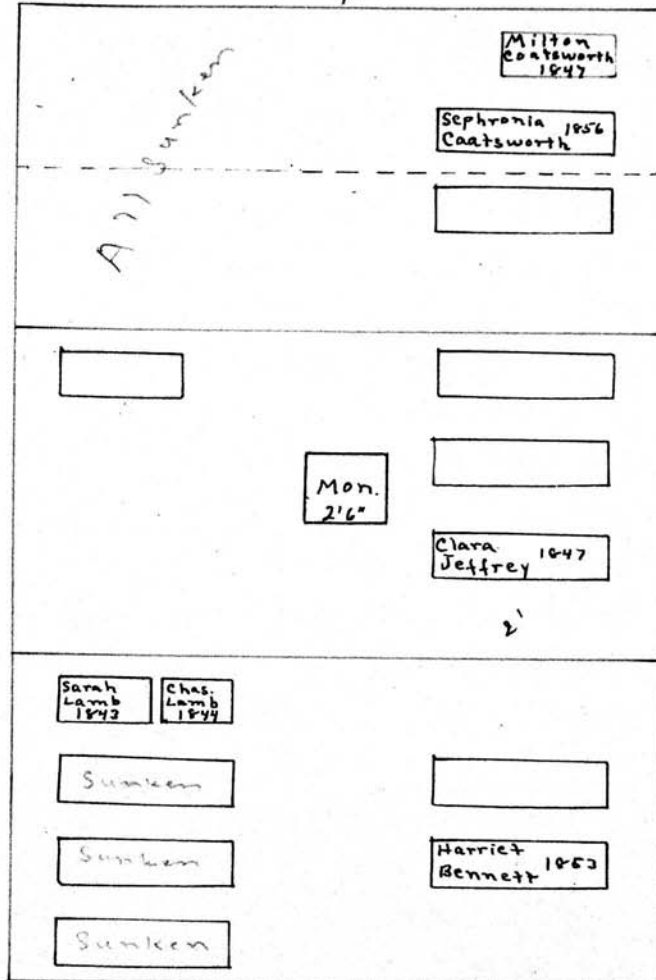
LOT NO. 217-218-219

Form 1

Ralph Coatsworth

N 1/2 217

N



Heads East

Heads West

Heads West

S. Heads west

Wm Jeffrey 1876
 A 11 218
 Mary Jeffrey 1870
 Agnes 1871
 George 1870

Richard Lamb
 A 11 219

Scale: 3/4" = 1 foot

MT. HOPE CEMETERY, PLOT RECORD

RANGE }
SECTION }

O

LOT NO. 220 - 221


Form 1

N

Joseph Brooks^o

All. 220

20' Heads West



W

E

John Perry^o

All 221

S

Scale - 5" Ft. - 1 Inch.

MT. HOPE CEMETERY, PLOT RECORD

RANGE SECTION

O

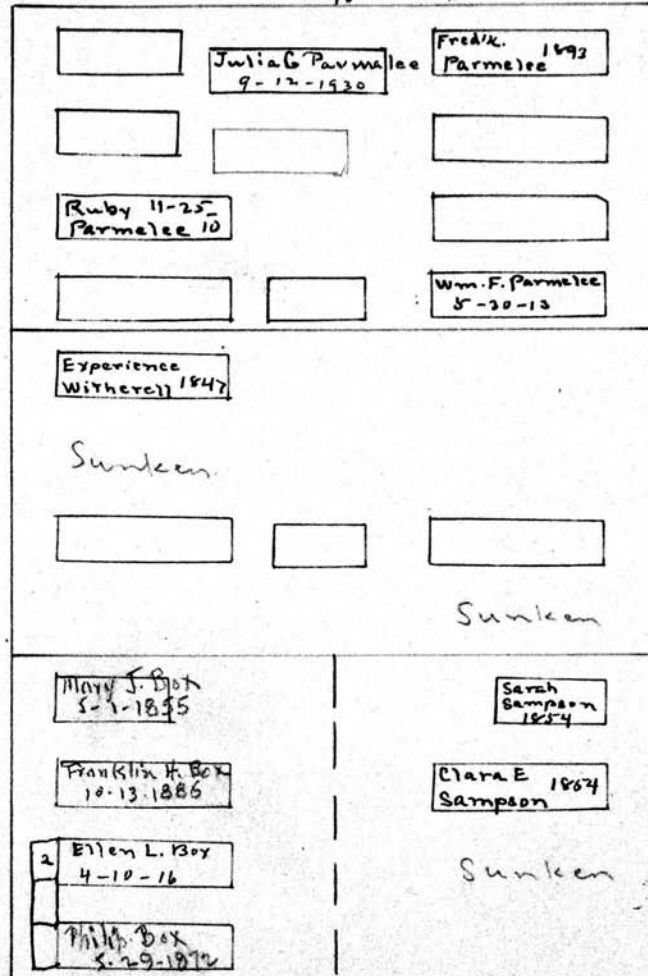
LOT NO. 222-223-224

Form 1

Fred'k. W. Parmelee

A 11 222

N Northwest.



SEE G.C.

Sylvanus Bartlett
A 11 223

PERPETUAL CONTRACT

Phillip Boy

W 1/2 of 224

Geo. Sampson

E 1/2 of 224

Scale: 5 Ft. = 1 Inch

MT. HOPE CEMETERY, PLOT RECORD

RANGE }
SECTION }

O

LOT NO. 225 & 226

Form 1

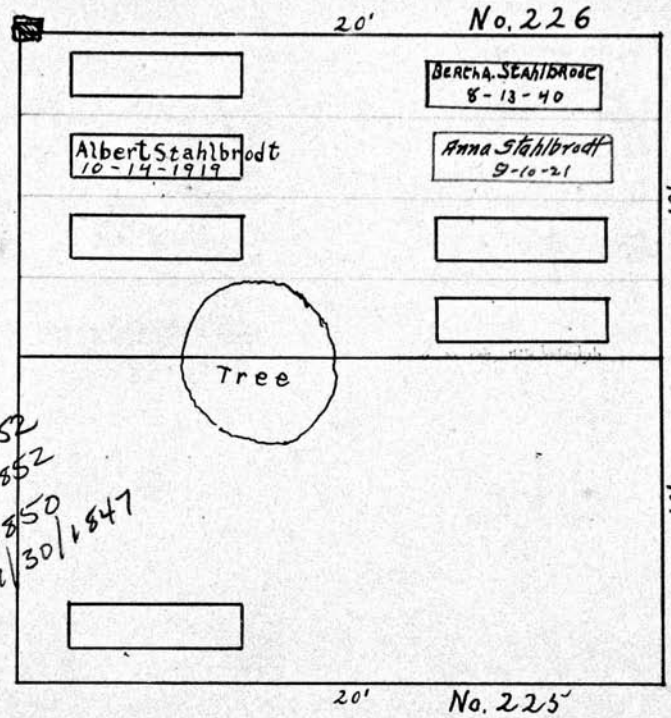
N

Bertha Stahlbrodt

All. 226

W

E



AGNES HOLMES 12/26/1852
 JAMES HOLMES 1/24/1852
 MARGARET HOLMES 7/5/1850
 Wm A. HOLMES CHILD 7/30/1847

Wm F Holmes

All. 225

S

Scale: 3" Ft. = 1 inch.

MT. HOPE CEMETERY, PLOT RECORD

SECTION } O

LOT NO. 227

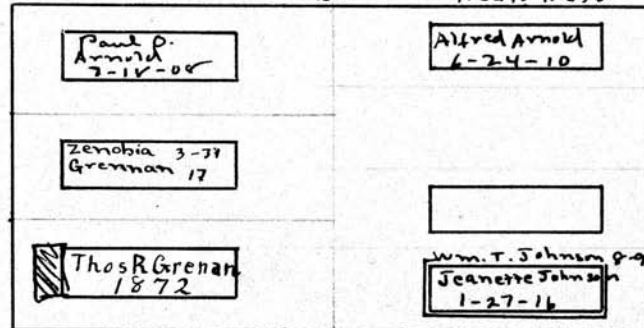
Form 1

N

Thomas R Greman

All. 227

20' Heads West



W

E

S

P.C. 2000
1/17/55
1-22-57


Scale - 3" = 1 foot

MT. HOPE CEMETERY, PLOT RECORD

RANGE }
SECTION }

0 LOT NO. 228

Form 1



Christian Bornkessel Jacob Wittmer⁰
 Part of West Pt. E. Pt.

Scale - 5 Ft. = 1 Inch

MT. HOPE CEMETERY, PLOT RECORD

RANGE } SECTION }

0

LOT NO. 229-230-231

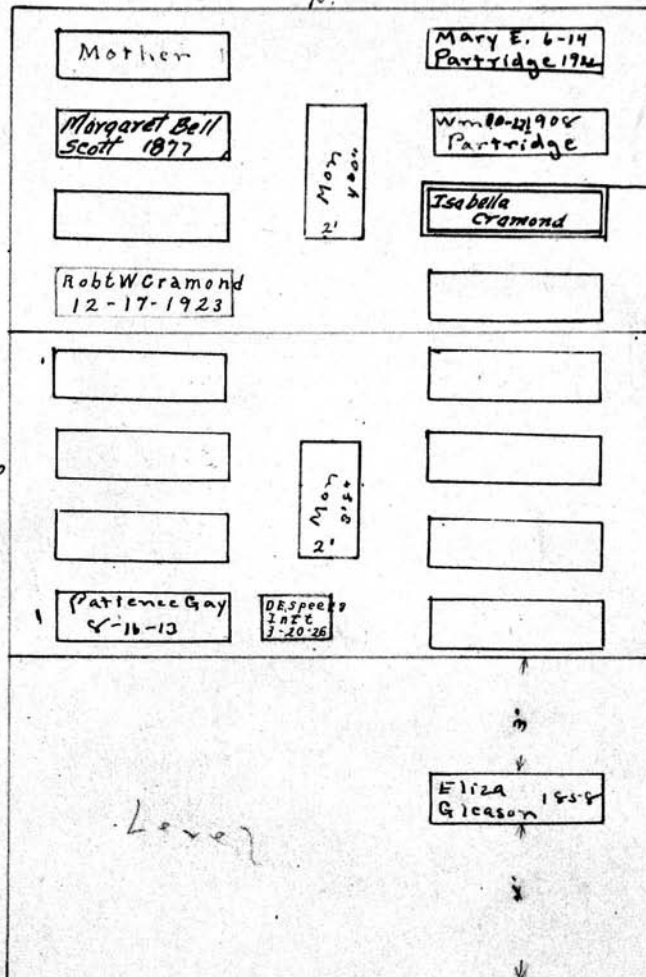
Form 1

John Cramond

All 231

PERPETUAL CONTRACT.

N.



Lottie P. Buss 11-9-21 (Head West)

HENRY GAY 8-15-1862
MARY ANN GAY 8-21-1861
GAY BABY 3-25-1868
CHAS. GAY 5-15-1847

Boycroft & Patterson
E
All 230
JOHN GAY 3-16-1857
JANE GAY 9-30-1859
ROBERT GAY 9-9-1851

Augustus Fowler
All 229

1938
CHILD
cem

DOROTHY GAY 4-11-1851
RICHARD R. GAY 4-30-04
Richard Wilkinson -
Martha his wife 1900
MARTHA PATTERSON
12-9-1847 AGE 8 1/2 W
JOHN PATTERSONS CHILD
5-21-1851

Lover

Scale - 5 Ft. - 1 Inch

MT. HOPE CEMETERY, PLOT RECORD

RANGE SECTION

LOT NO. 232-233-234

Form 1

Margaret Vance

N 1/2 234

N



Sarah Cummings
S.W 1/4 234

Geo. Bostle
S.E 1/4 234

James 1846
Cummings

Sunkem

Sarah
Jeffreys 1854

Jane 1854
Merritt

Sunkem

ABIGAIL WHIPPLE
6-11-1847
CAROLINE WHIPPLE
J. 25-1848
DANIEL S. WHIPPLE
7-27-1854

(Reed reads
Daniel A. Whipple)
David Whipple

N 1/2 232

Alexander Haight

S 1/2 232

Scale 5 Ft. - 1 Inch

MT. HOPE CEMETERY, PLOT RECORD

RANGE }
SECTION }

0

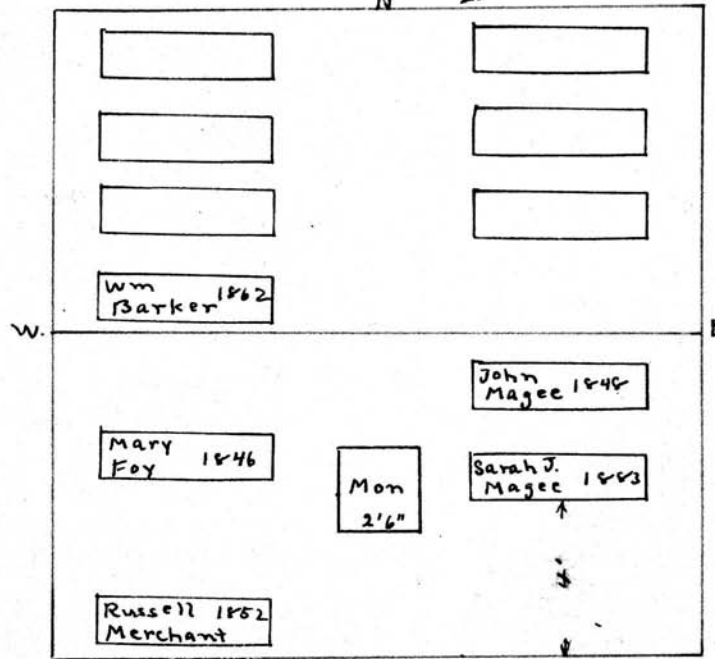
LOT NO. 235 - 236

Form 1

Wm. Barker⁰

All 236

N 20'



S
Heads West

R. S. Merchant

PERPETUAL CONTRACT.

All 235

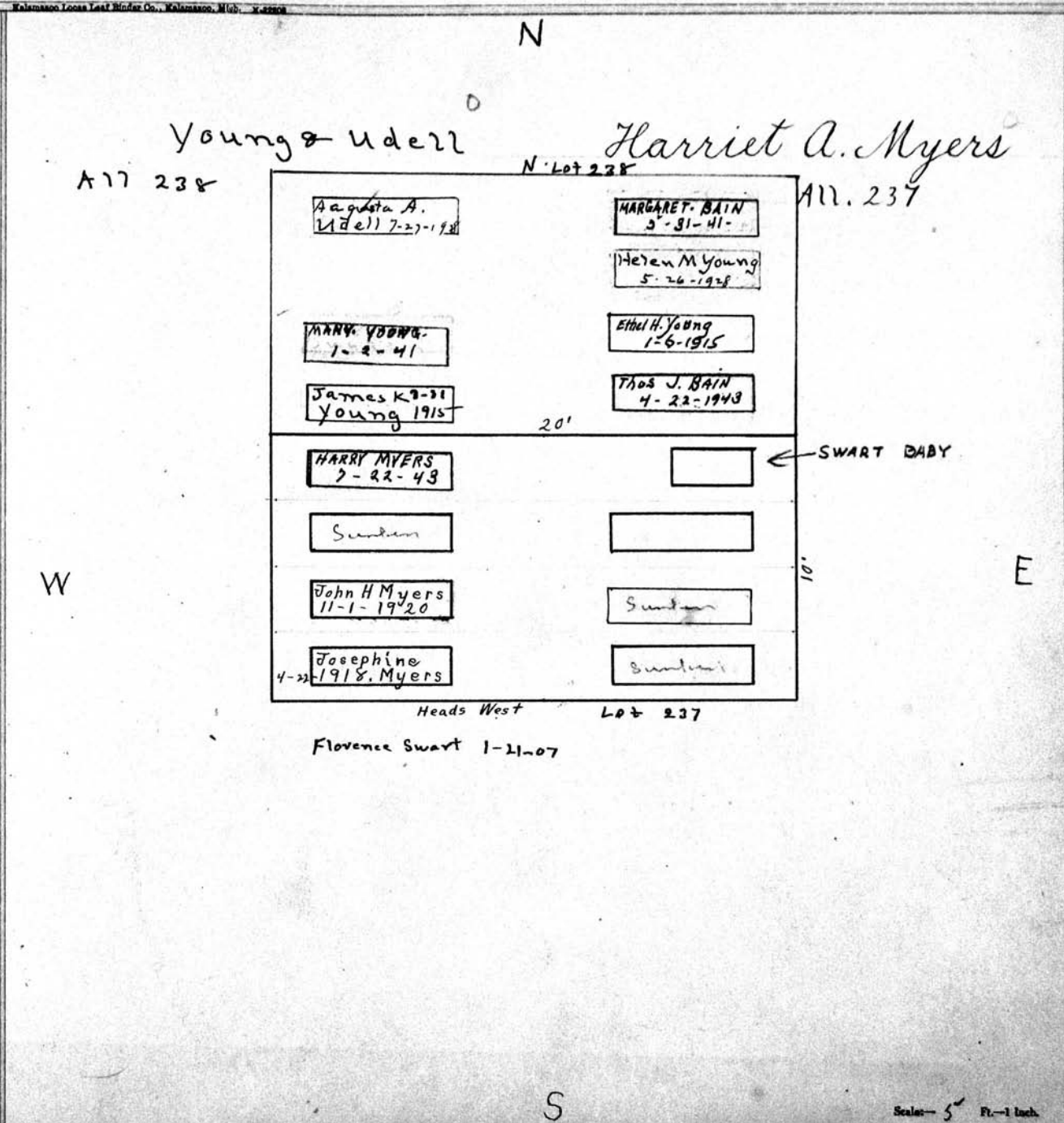
Scale: 3 Ft. = 1 Inch.

MT. HOPE CEMETERY, PLOT RECORD

RANGE SECTION } 0

LOT NO. 237 - 238

Form 1



MT. HOPE CEMETERY, PLOT RECORD

RANGE }
SECTION }

0

LOT NO.

239-240-241

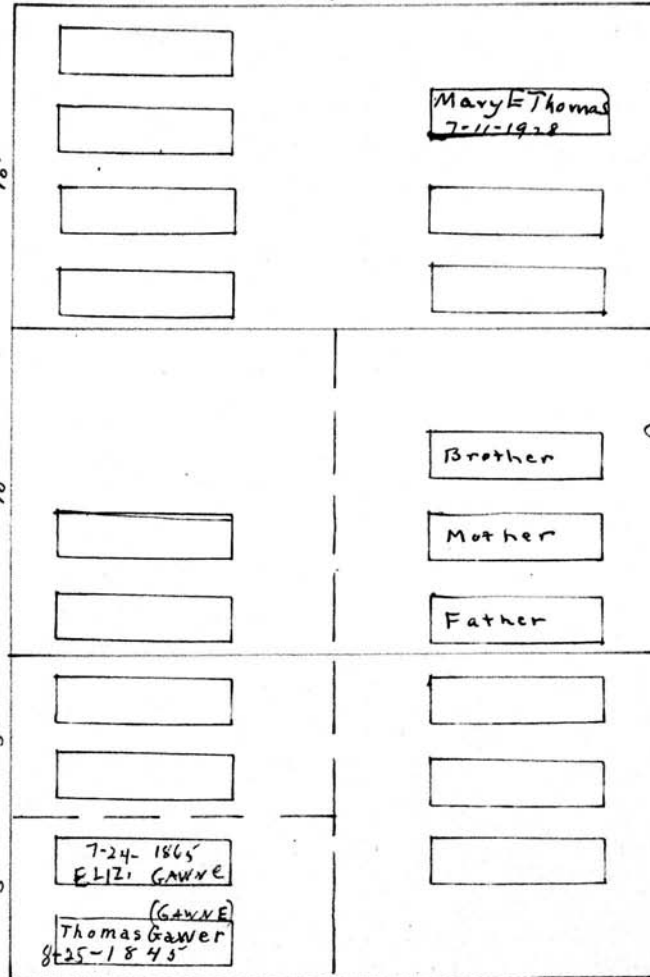
Form 1

Carpenter and Thomas 0

All 241

N.

See pg



John Cribbin 0
W 1/2 of 240

Thomas Crubin 0
N.W 1/4 of 239

Thomas Gawn 0
S.W 1/4 of 239

Lebbe Goetzman
1-9-1876
Sarah Goetzman
E 1/2 of 240

JOHN GAWN
8-23-1861
THOMAS GAWNE
6-26-1855

20' Heads west

James Wilson 0
E 1/2 of 239

Scale - 5 Ft. = 1 Inch

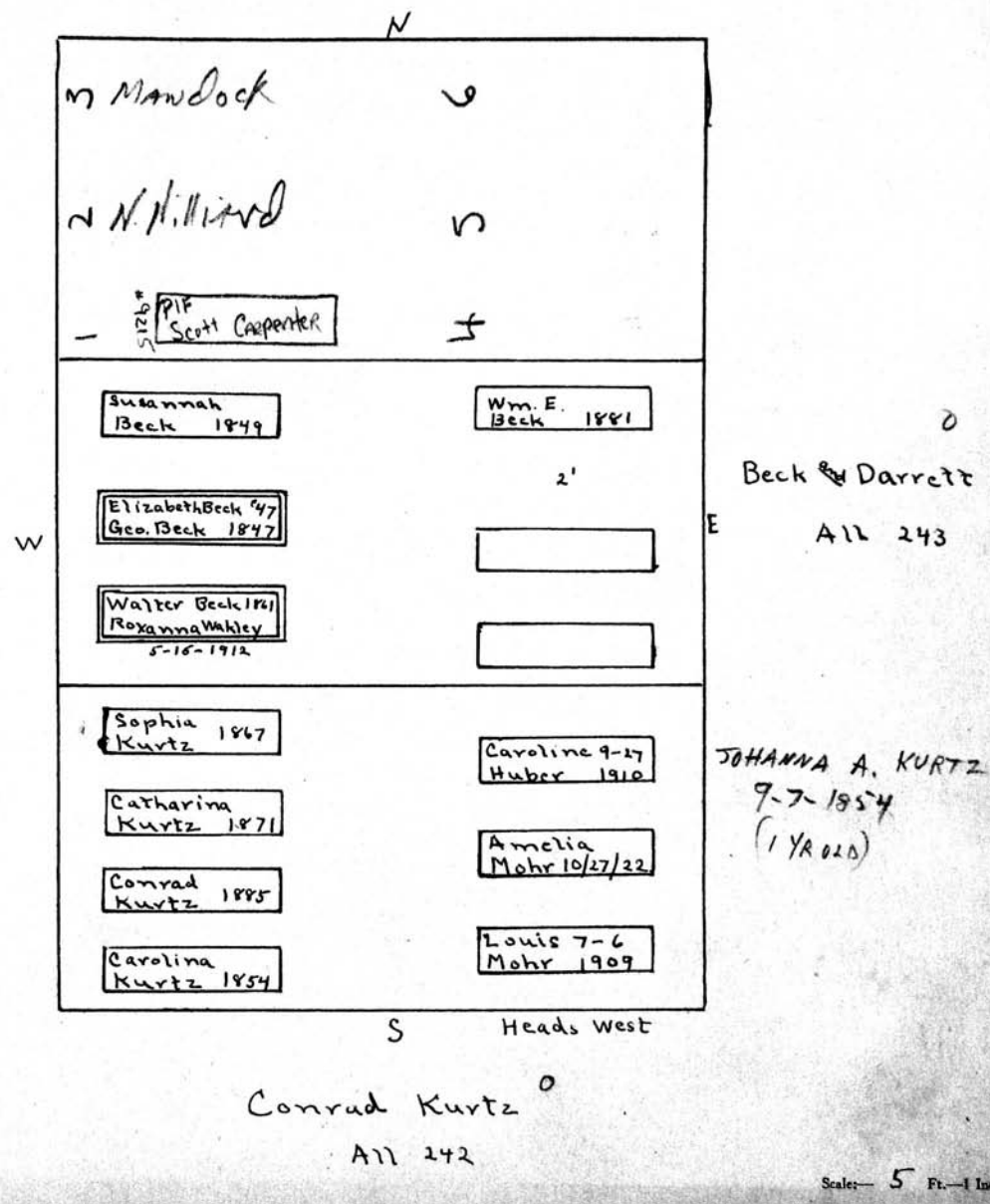
MT. HOPE CEMETERY, PLOT RECORD

RANGE } SECTION }

0

LOT NO. 242-243-244

Form 1



MT. HOPE CEMETERY, PLOT RECORD

RANGE SECTION

0

LOT NO. 245

Form 1

N

W

E

Olive S Howes 1863	Ann Willis 1893
Jas Howes 1874	Nellie Howes 1872
Emogene Ireland 1895	Con-olite Mary A Howes 9-22-1927 George
	C.D. Howes 9-28-18 Mary

James Howe

PERPETUAL CONTRACT.

S

Scale - 5" Ft. - 1 Inch.

MT. HOPE CEMETERY, PLOT RECORD

RANGE } SECTION }

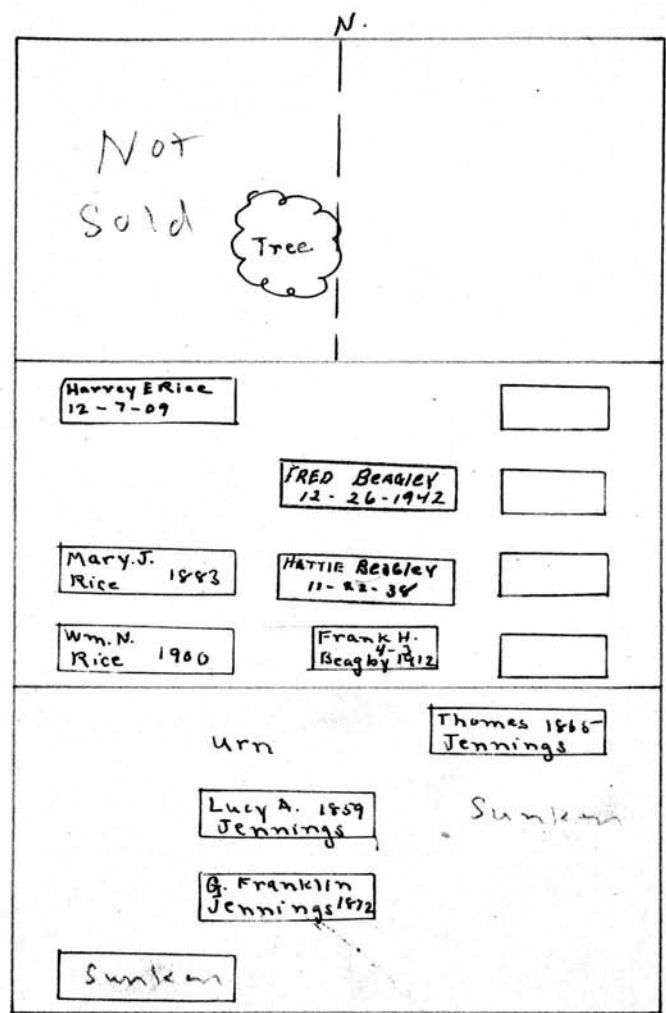
0

LOT NO. 246-247-248

Form 1

Amos Proctor 0
E 1/2 of 248

See pg.



See pg
Wm. Rice 0
All 247
CLARENCE H. BEAGLEY
1895

Gilbert Jennings 0

All 246

8: Heads west 20'

Scale—6 Ft.—1 Inch

MT. HOPE CEMETERY, PLOT RECORD

RANGE SECTION

0

LOT NO. 258

Form 1

N

George and Henry Gesell

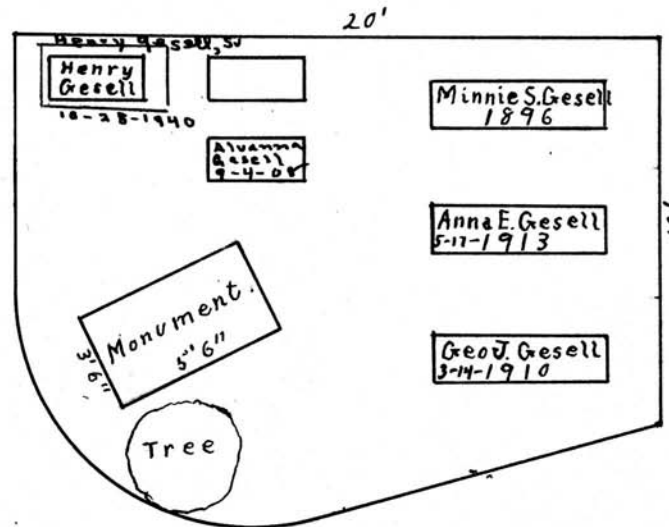
All. 258

PERPETUAL CONTRACT

Heads East

W

E



20'

12'

Henry Gesell, Sr

Henry Gesell

10-28-1940

Alvanna Gesell

9-4-08

Minnie S. Gesell

1896

Anna E. Gesell

5-11-1913

Geo. J. Gesell

3-14-1910

Monument
3'6"
5'6"

Tree

S

Scale 5 Ft. = 1 Inch.

MT. HOPE CEMETERY, PLOT RECORD

RANGE }
SECTION }

0

LOT NO.

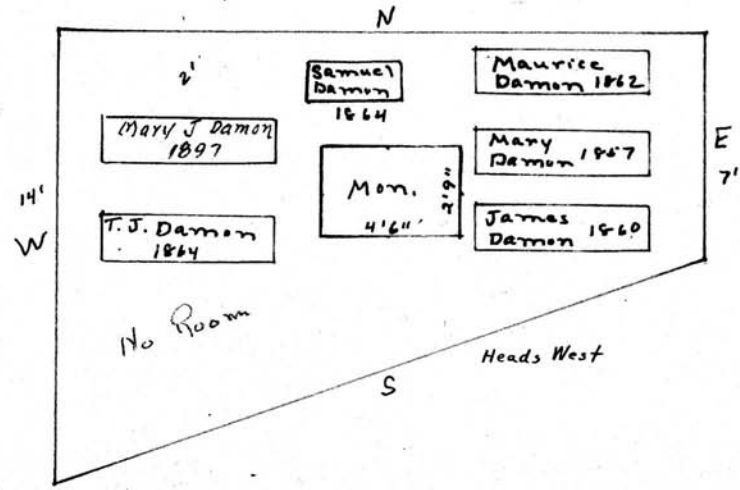
259

Form 1

Theodosius Damon O

A 71

PERPETUAL CONTRACT

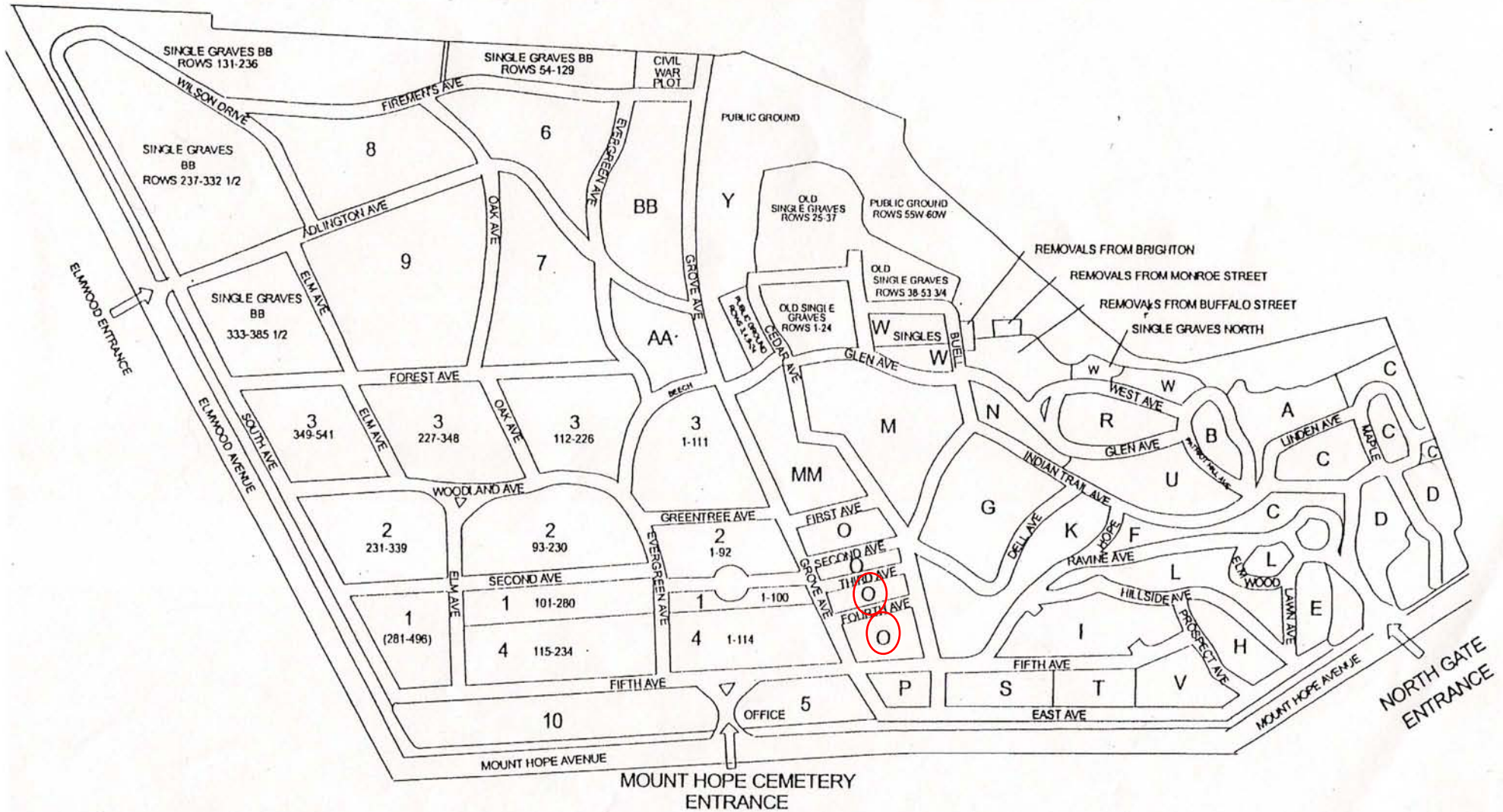


Scale - 1/4" = 1 foot

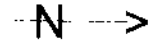


MOUNT HOPE CEMETERY

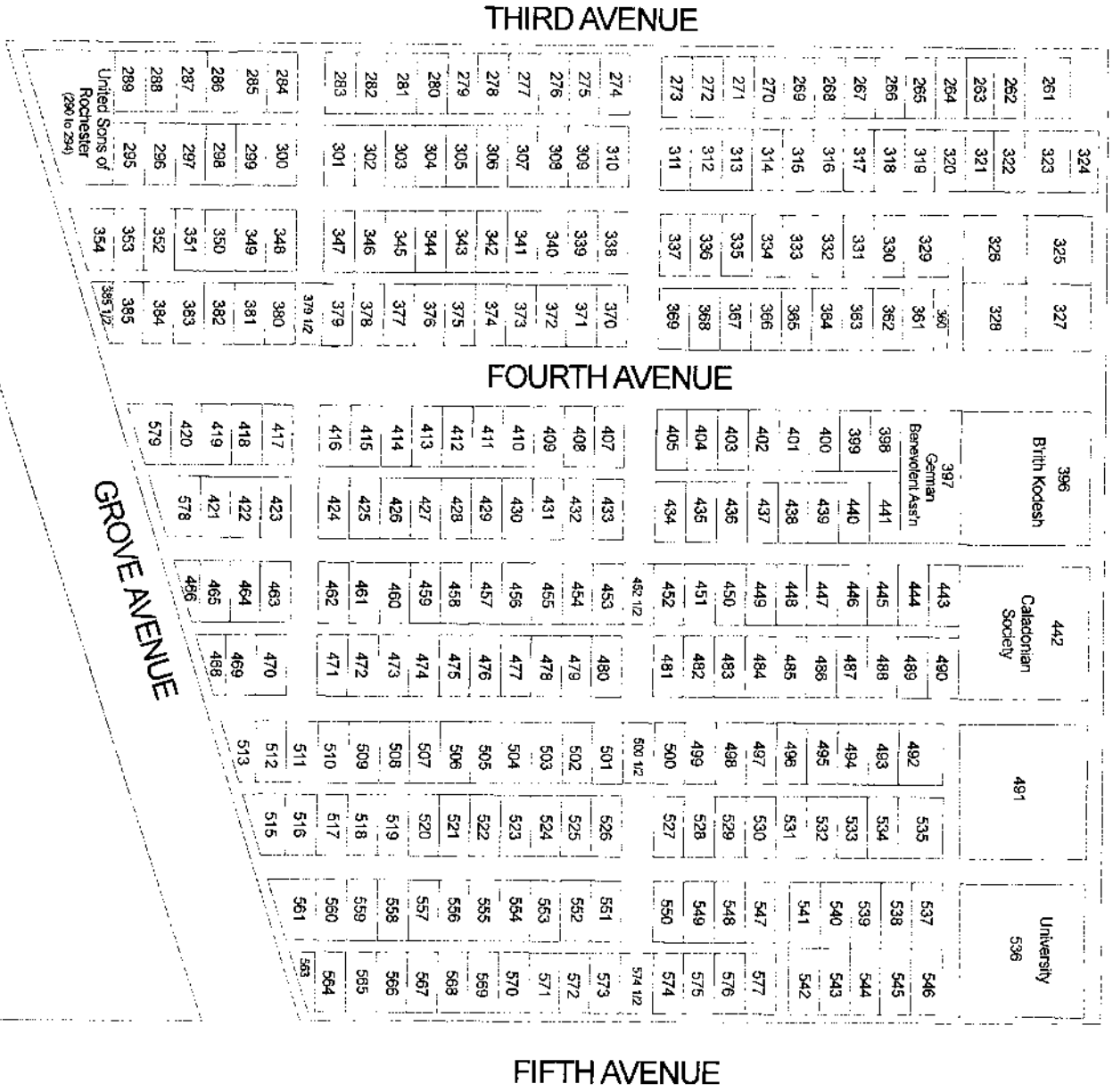
1133 Mount Hope Avenue
Rochester, New York 14620



The Friends of Mount Hope Cemetery
Frank Gillespie, September 1999



Section O, Lots 1-259



SECTION O
Lots 260 - 586

Frank Gillespie, rev July 2000
The Friends of Mount Hope Cemetery

MT. HOPE CEMETERY, PLOT RECORD

RANGE }
SECTION } 0 LOT NO. 261-262-263

Form 1

Joseph Edgell⁰
A 11 261

Tree

N. 20'

15'

W

E

10'

A 11 level

S

Heads west

Scale - 3/4" = 1 Inch

Caroline Edgell
2-18-07

Mom
2-2"

Abram
Smith 1854

James
Hibbit 1848

Geo.
Hibbit 1848

Charlotte Edgell 1840-27 yrs
 Chas. H. " 1825-2 "
 Francis N " 1840-1 "
 Charlotte M " 1841-7 "
 Charlotte E " 1848-8 "
 DORCAS " 1858-87 "
 Elizabeth R. " 1855-35 "
 Joseph " 1875-71 "
 Matilda S " 1886-49 "
 Mattie B. " 1900-32 "

Joseph Smith⁰
A 11 262

Appleby Hibbit⁰

MT. HOPE CEMETERY, PLOT RECORD

RANGE 1
SECTION 6

LOT NO. 264-265-266-267

Form 1

Haldon Steen

Henry Chapin - Alice Trimby - Mathew Orssin

A 1/2 264

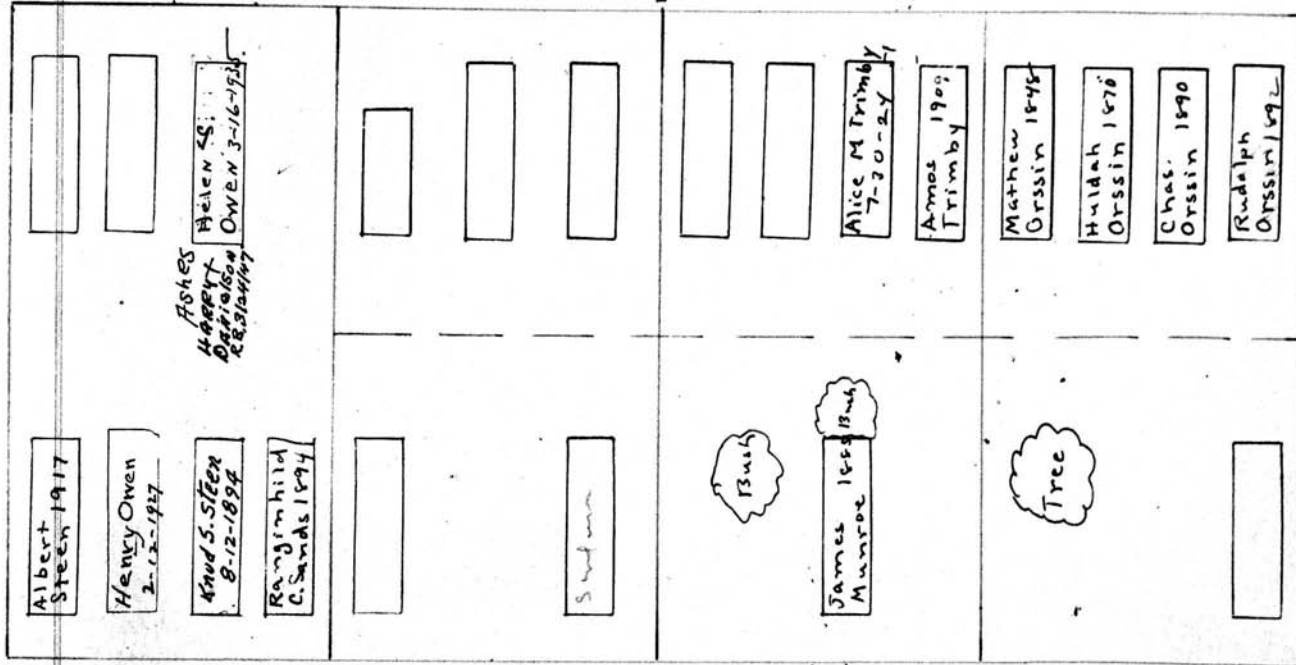
E 1/2 265

E 1/2 266

E 1/2 267

HARRISON STERNBERG
7-17-1850

Z



Geo. Brace

Margaret Scott

Lucy Lake

W 1/2 265

W 1/2 266

W 1/2 267

Scale: 5' = 1 inch

MT. HOPE CEMETERY, PLOT RECORD

RANGE SECTION

0

LOT NO. 268-269-270-271

Form 1

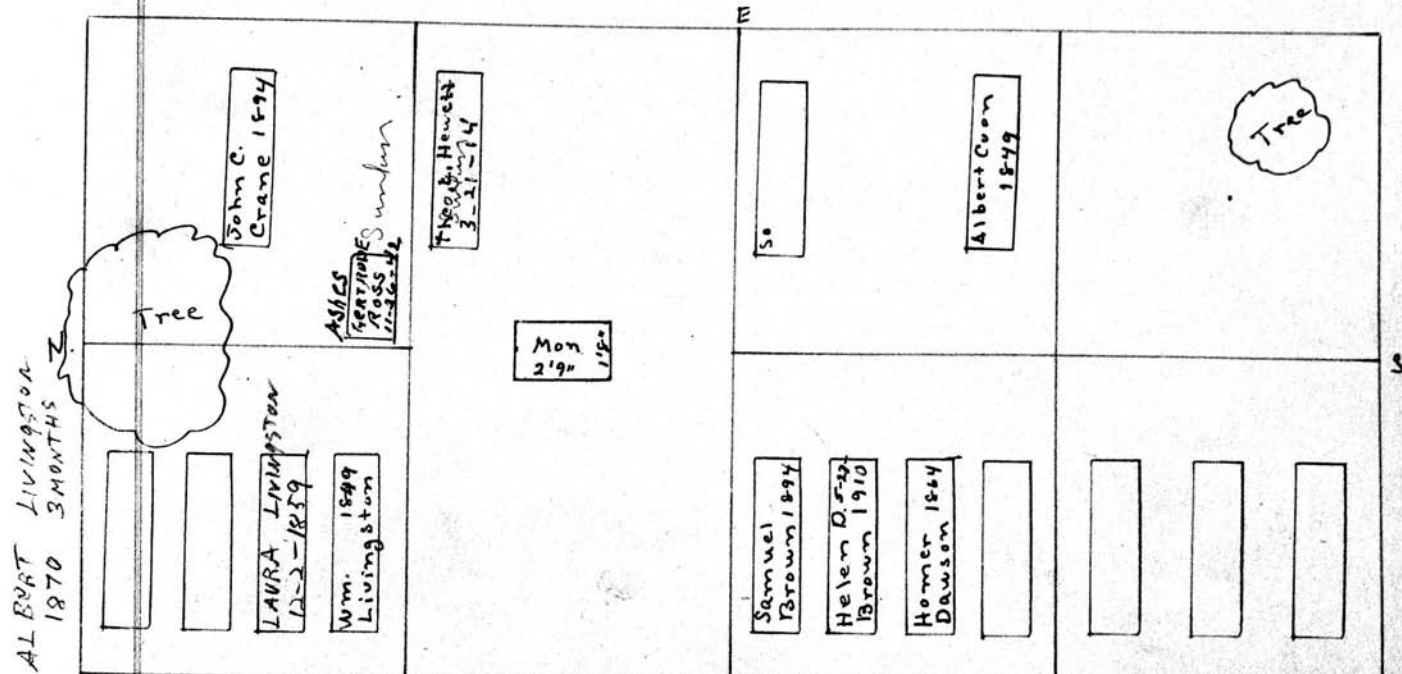
Wm. Morton⁰ Geo. W. Hewitt⁰ Albert Cuon⁰ - Emeline Saunders⁰

E 1/2 268

A 1/2 269

E 1/2 270

E 1/2 271



ALBERT LIVINGSTON 1870 3 MONTHS

Laura Livingston⁰
W 1/2 268

Geo. W. Hewitt 1895-1857^W
 Mary J. " 1813-1857
 Alonzo C. " 1830-1830
 Alonzo C. " 1833-1849
 Geo. P. " 1838-1850
 Gertrude " 1839-1860
 Chas. A. " 1843-1858
 John " 1848-1848
 Theodore " 1837-1914
 Susanna " 1774-1853

HEADWEST
 CHAS. S. COOK JR. 1879
 HENRY BARNETT - 12-30-84
 URSULA BARNETT - 5-17-90
 Samuel Brown - Chas S. Cook⁰
 PERPETUAL CONTRACT
 W 1/2 270 W 1/2 271

Scale - 5 Feet

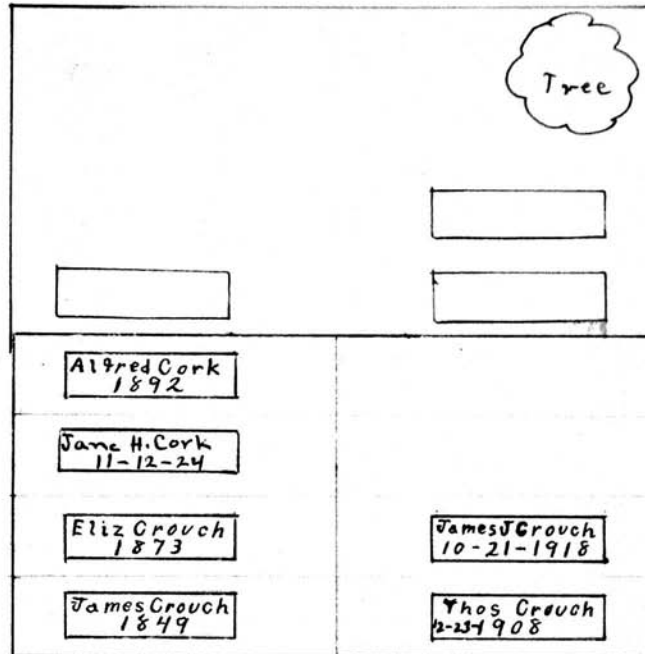
MT. HOPE CEMETERY, PLOT RECORD

RANGE }
SECTION } 0

LOT NO. 272 - 273

Form 1

N



R. Scrafield °

A 11 272

ELIZABETH
ASHTON
9/15/1856

W

E

See G.C.

James Crouch °
A 11 273

S

Scale - 5" = 1 inch

MT. HOPE CEMETERY, PLOT RECORD

RANGE }
SECTION }

O

LOT NO.

274-275-276

Form 1

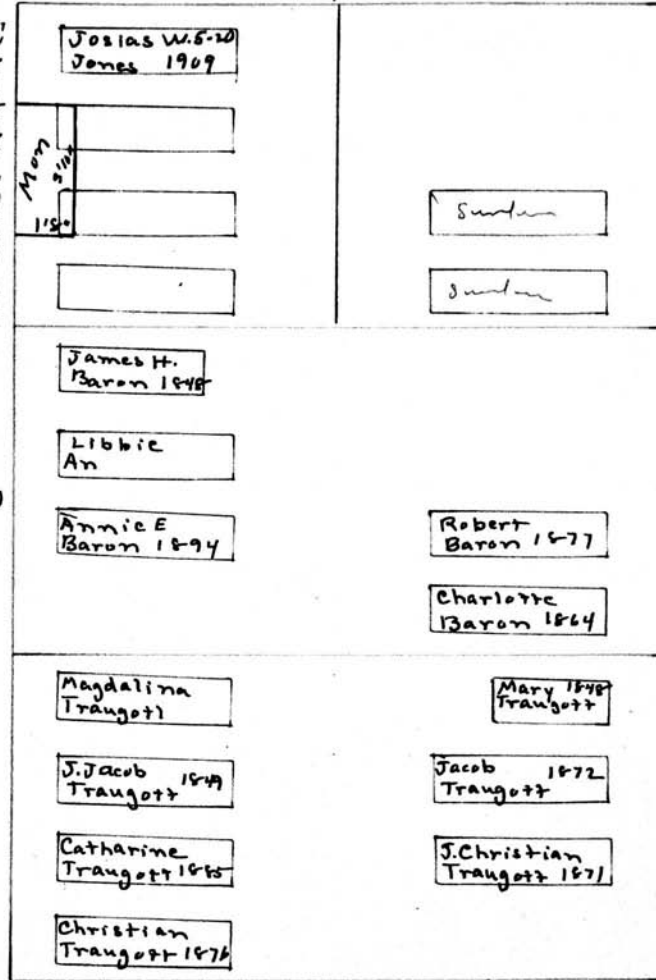
Wm. Jones

Nicholas Rose

W 1/2 274

E 1/2 274

Elizabeth A Jones 1849
Elizabeth A Jones 1872



Robert Baron

E All 275
PERPETUAL CONTRACT.

See
page

Christian Traugott
All. 276

Scale: 5 Ft. = 1 Inch

MT. HOPE CEMETERY, PLOT RECORD

RANGE 1
SECTION 1

LOT NO. 277-278-279

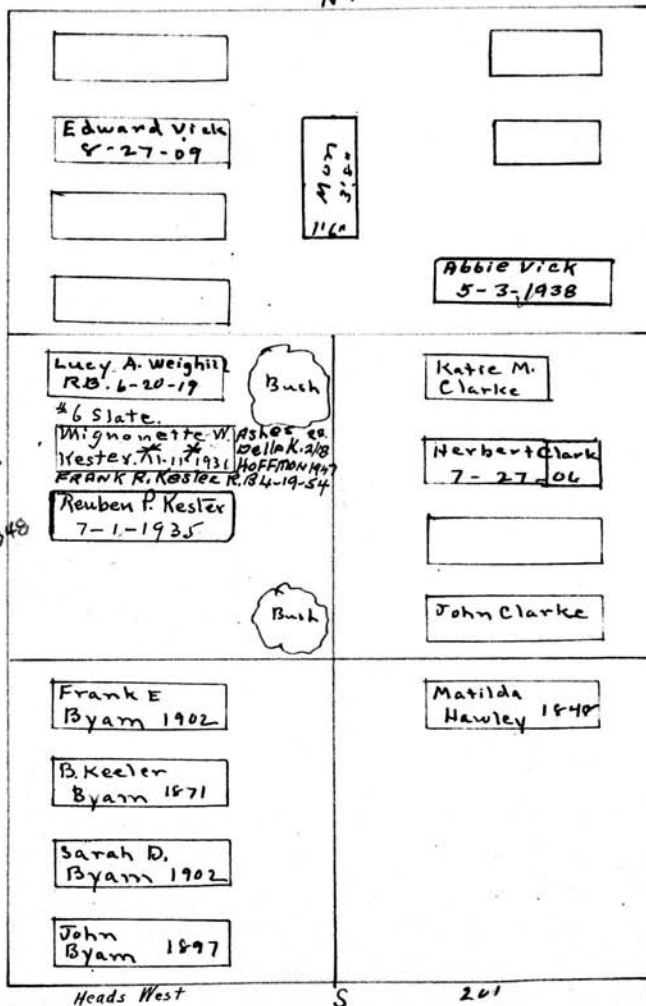
Form 1

Palumbo Form Leaf Binder Co., Columbus, Mich. 48101

Geo. V. Vick

A 11-277

N.



Geo. V. Vick 1879
 Elvira B " 1904
 Mabel " 1885
 S. Edgar " 1909
 Helena A " 1855
 Sarah " 1848

Daniel Kelly
 W 1/2 278
 Daniel Kelly's child 7-30-1848

John Clark
 E 1/2 278

John Byam
 W 1/2 of 279
 Comfort Hawley
 E 1/2 of 279

Scale - 5 Ft. = 1 Inch

MT. HOPE CEMETERY, PLOT RECORD

RANGE SECTION

0

LOT NO.

280-281-282-283

Form 1

Wilson Bradley⁰

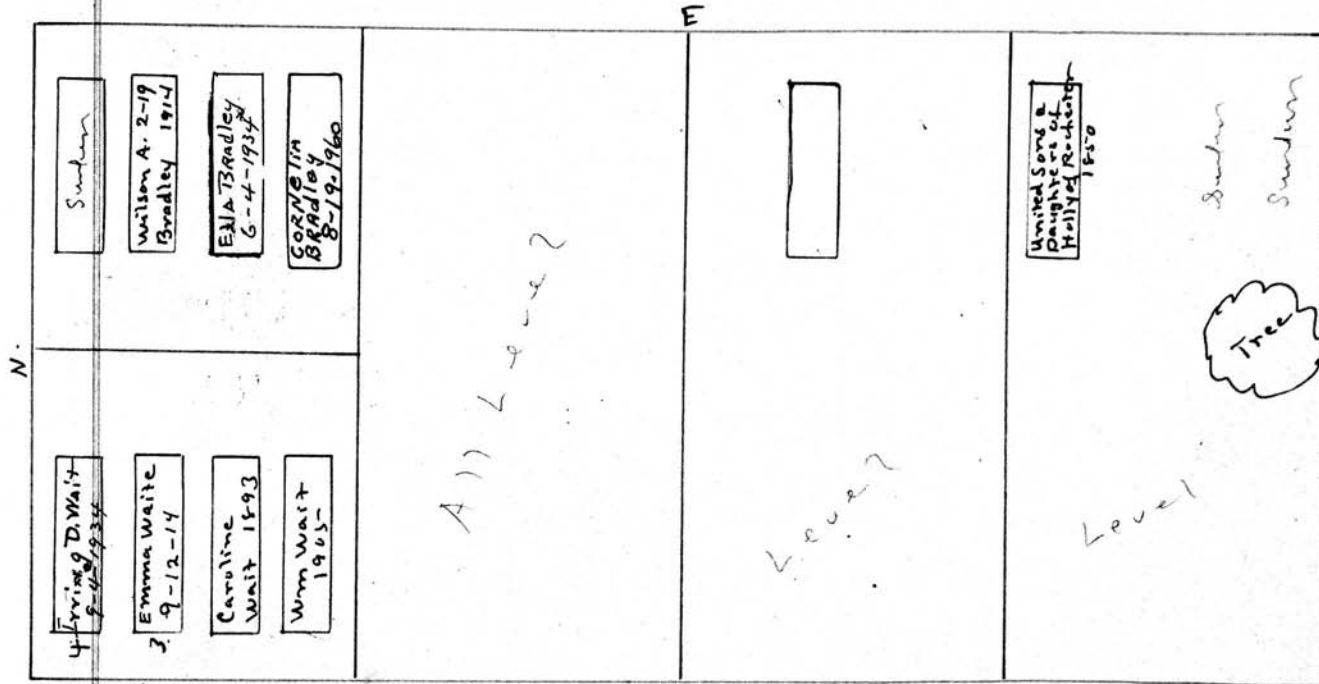
Marcus Lyon⁰

Holley Colored Association⁰

E 1/2 280

A 1/2 281

A 1/2 282-283



Heads west

Wm Wait⁰

W 1/2 280

Mary James
19/30/1885

Scale - 1/4" = 1 Inch

MT. HOPE CEMETERY, PLOT RECORD

RANGE } 0
SECTION }

LOT NO. 284 - 284 1/2

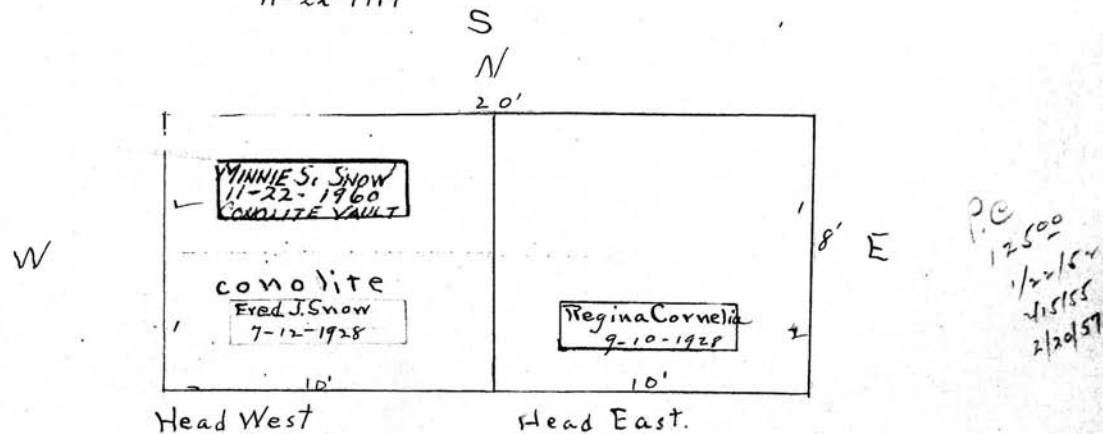
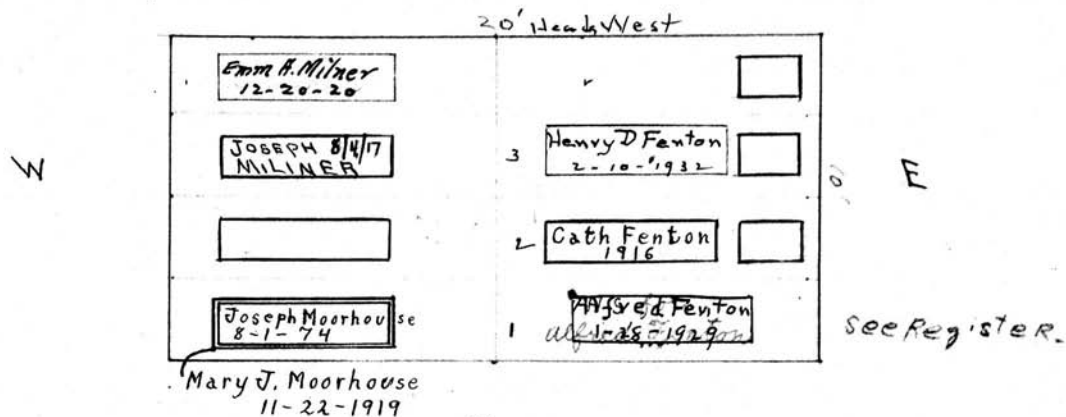
Form 1

WILLIAM DAWSON⁰

N Henry D Fenton

All - Sold

All



PERPETUAL CONTRACT

Minnie M. Snow.

Wm F. Cornelia

West 1/2 - 284 1/2

East 1/2 284 1/2

Scale - 5 ft. = 1 inch

MT. HOPE CEMETERY, PLOT RECORD

RANGE }
SECTION }

0

LOT NO.

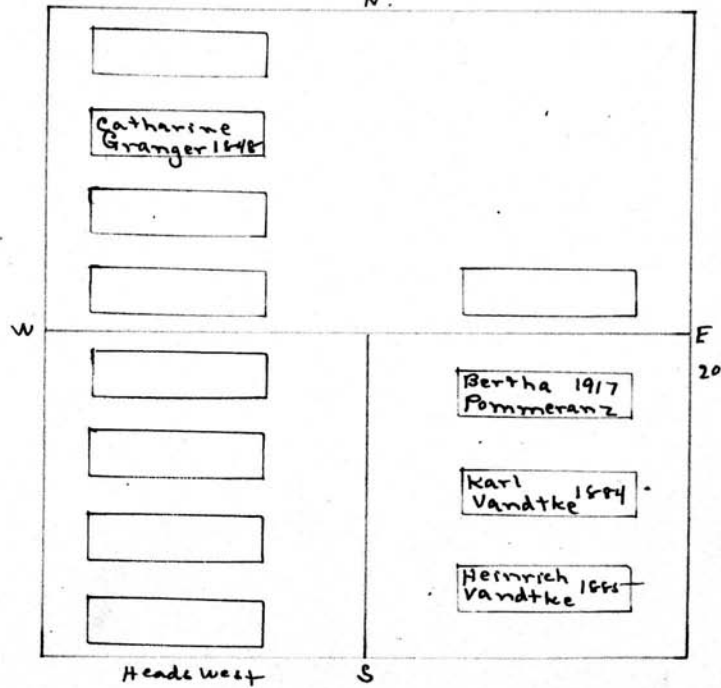
285 - 286

Form 1

Sidney Granger 0

A 1/2 285

N.



Ira Walds 0

Henry Wandtke 0

W 1/2 286

E 1/2 286

Scale - 3/4" = 1 foot

MT. HOPE CEMETERY, PLOT RECORD

RANGE }
SECTION }

0

LOT NO. 287-288-289

Form 1

Louis Troyne 0

A11 287

N.

A11
Sunbeam

A11
Leuel

Wm. Smith 0

W 1/2 288

W

[]

[]

Willie
Thompson
1849

Geo 1862
Thompson

Sunbeam

Mark Thompson 0

E E 1/2 288

SARAH THOMPSON
4/4/1855

Christopher Jordan 0

W 1/2 of 289

Wm
Jordan 1878

Christian
Jordan 1849

Anna
Jordan 1850

Mary Jordan
1874

Burk

Sarah 1853
Garland

Sarah
Garland 1850

Wm F.
Garland 1849

Thomas Peart 0

E 1/2 of 289

EDGAR JORDAN
3-3-1870 (BABY)

SAMUEL J. JORDAN
9-5-1875 4YRS

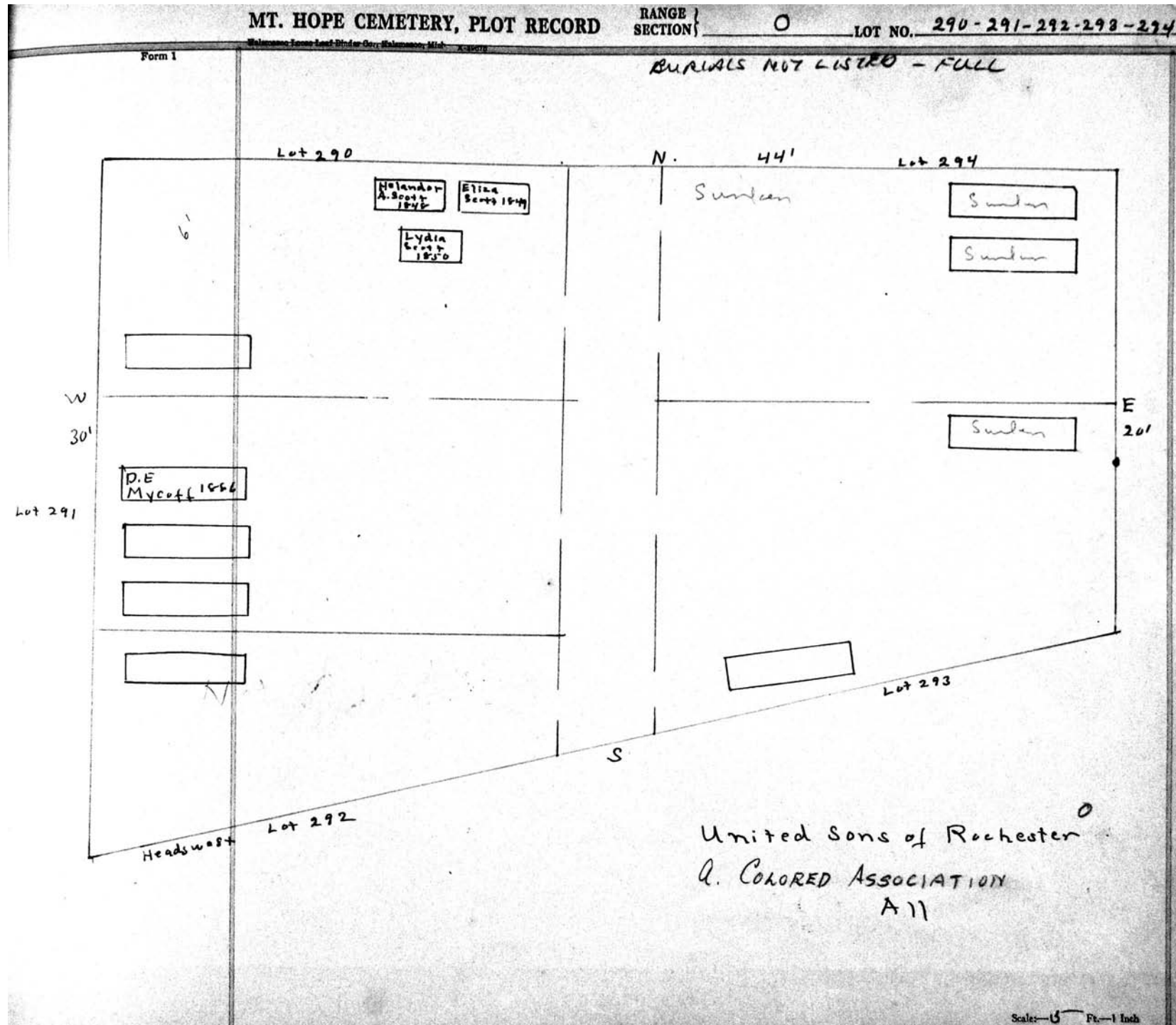
JOSEPHINE JORDAN
9-12-1875 1YR

CLIFFORD JORDAN
1-28-1877 (1 MON)

MARY CI JORDAN
9-9-1854 (17 YRS)

S Heads West

Scale: 5 Ft. = 1 Inch



MT. HOPE CEMETERY, PLOT RECORD

RANGE } 0
SECTION }
LOT NO. 295-296-297-298

Form 1

David Dibble⁰ - Wm. Mylacraine Wm J. Lee⁰ ~~Robert Raddock~~ Richard Gowead⁰

E 1/2 of 298 A 11 297 A 11 296 A 11 295 - Except S.W. pt

10'	10'	10'	10'
N. 20'	E	E	S.
Wm. Christian 1879	John 1902 Mylacraine	Sutton	Mother
Wm. E. 1879	Family 8 Mylacraine 1857	# Christian Lee	Arthur 1894 Pomeroy
Thomas A. Conlett 1857	Thomas A. Conlett 1857	#	Simeon 1900 Pomeroy
Heads west	W.	Heads West	65"

L. H. Christian⁰ HANNA Raddock 1850 Simeon Pomeroy⁰
JAS. Raddock child 1853

W 1/2 of 298

Lucia Howard SW pt 295
1/3/1882 Emma Howard
8 Apr 7 mon. 15 days 4/8/1851
10 Apr 6 mon.

Scale 1" = 10'

MT. HOPE CEMETERY, PLOT RECORD

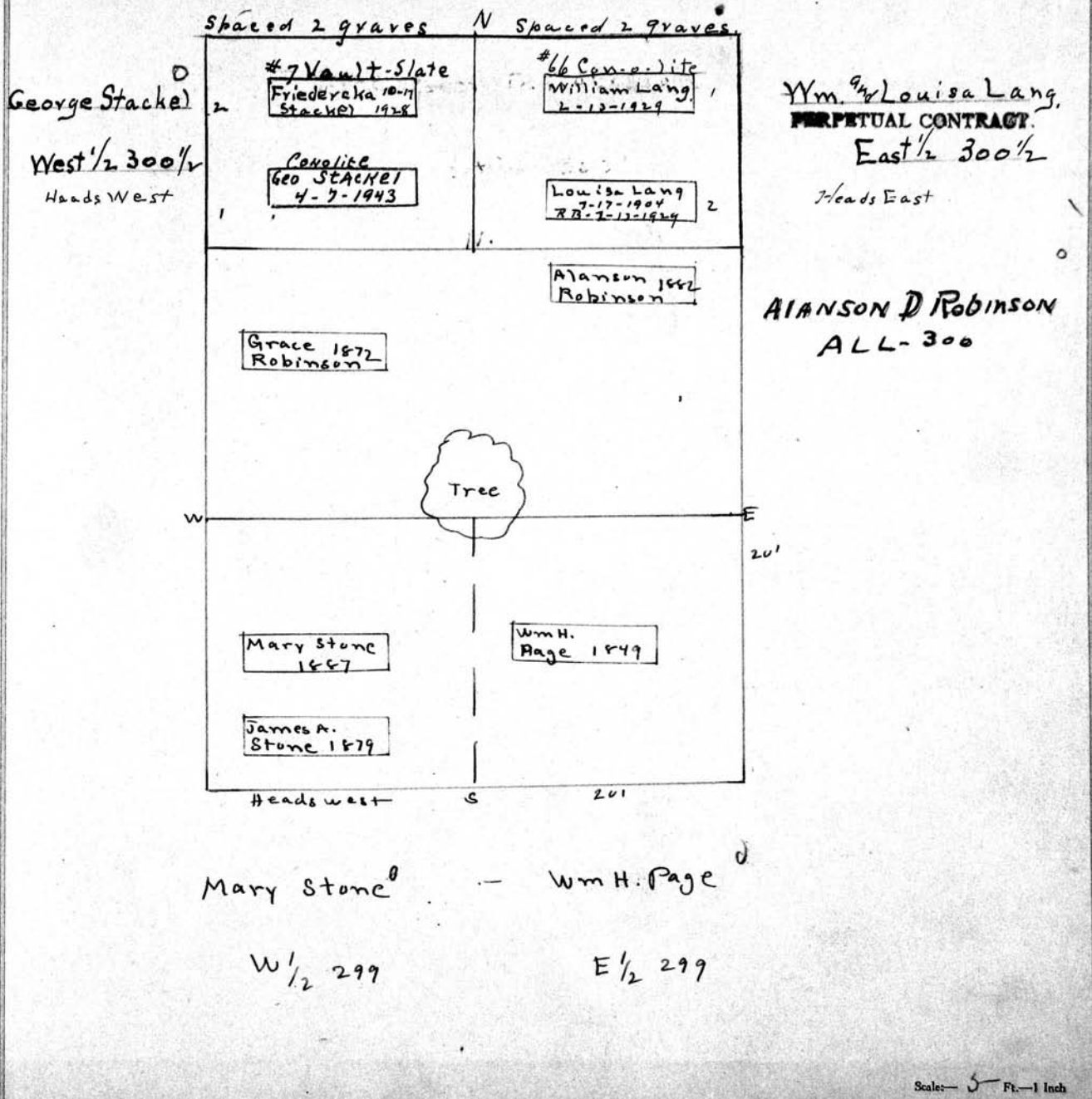
RANGE }
SECTION }

0

LOT NO.

299-300-300 1/2

Form 1



MT. HOPE CEMETERY, PLOT RECORD

RANGE SECTION

0

LOT NO. 301-302-303

Form 1


Robert Hawks

A 11 303

N

PHILIP HAWKS
7/21/1856
17 yrs
JENNY HAWKS
2/20/1874
54 yrs
ROBERT HAWKS
8/18/1850
60 yrs

ELMIRA HAWKS?
5/16/1879
16 yrs



Ruben Brooks 1850

Agnes 9-9-1910 Mylacraine

Carrie 1863 Mylacraine

Mary A. Brooks 1869


Wm. 9-1877 Mylacraine

Mary T. Brooks 1906

#3 Nov walk vault
Marise Brooks Mylacraine 1930

Samuel Brooks 1869

Rebecca Taft



W
Heds West

E
Heds East

E Samuel Brooks
PERPETUAL CONTRACT
A 11 302

U.S. Line
for Maria Brooks
for Mylacraine

FREDERICK
CARD
8/18/1855

NATHAN
CARD
3/1/1858

DAYTON T. CARD
8/2/1863

S' 20'

R. L. Jerome

A 11 301

Scale: 3 Ft. = 1 Inch

MT. HOPE CEMETERY, PLOT RECORD

RANGE }
SECTION }

0

LOT NO. 304-305-306

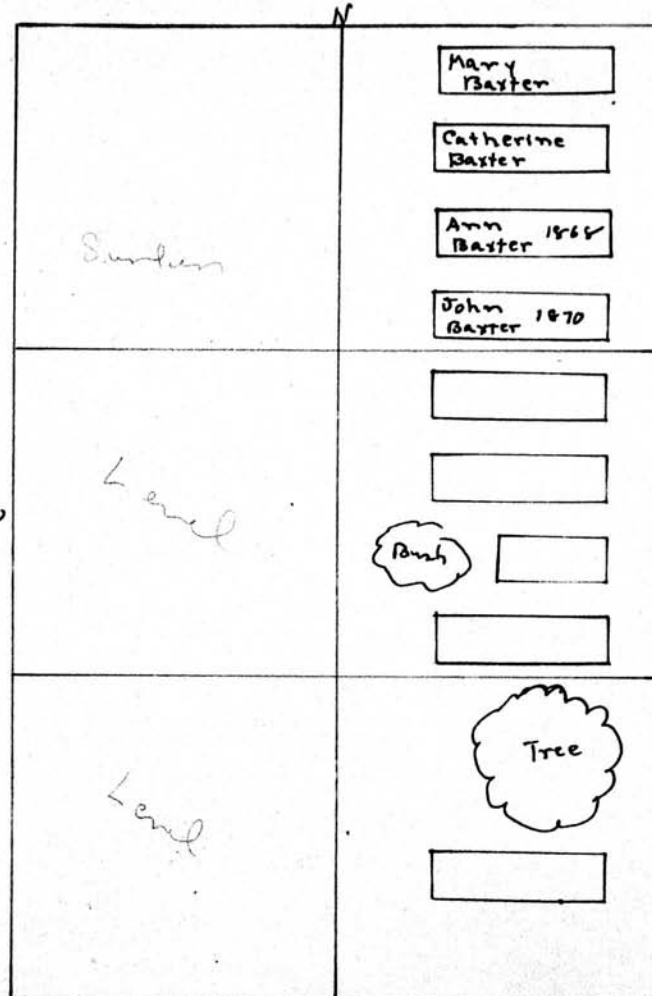
Form 1

Norman Hough ⁰

John Baxter ⁰

W 1/2 306

E 1/2 306



Thos. Lyon ⁰
W 1/2 305

David Bruce 1848
David & Matt. "
Janet Bruce 1849
David "

E David Bruce ⁰

E 1/2 305
Children of Walter Bruce
Isabel 5 yrs.
Geo, Baby Bruce

Hiram Carpenter ⁰

Henry Glazier ⁰

W 1/2 304

E 1/2 304

Scale - 5 Ft. - 1 Inch

MT. HOPE CEMETERY, PLOT RECORD

RANGE / SECTION 0 LOT NO. 307-308-309-310

Form 1

Jonathan Orton Truesdale, Comm. - Campbell - M.J. Luy - Thomas Baker
for Wm. Mary Woodward Robinson

All 310 E 1/2 309 NE 1/4 308 S.E. 1/4 308 All 307

E

<p style="text-align: center;">N</p> <div style="display: flex; justify-content: space-around;"> <div style="border: 1px solid black; padding: 2px;">Orville Lamson 4-8-19</div> <div style="border: 1px solid black; padding: 2px;">Mon 2 1/2"</div> </div> <p style="text-align: center;">Level</p>	<p style="text-align: center;">← 3' →</p> <div style="display: flex; justify-content: space-around;"> <div style="border: 1px solid black; padding: 2px;">Alexander Combs 1898</div> <div style="border: 1px solid black; padding: 2px;">Angeline Combs 1848</div> </div>	<p style="text-align: center;">Level</p> <div style="display: flex; justify-content: space-around;"> <div style="border: 1px solid black; padding: 2px;">Mary White 1851</div> <div style="border: 1px solid black; padding: 2px;">Robert Kyle 1853</div> <div style="border: 1px solid black; padding: 2px;">Geo. Luy 1852</div> </div>	<p style="text-align: center;">S Heads west</p> <div style="display: flex; justify-content: space-around;"> <div style="border: 1px solid black; padding: 2px;">Margaret S. Baker 1878</div> <div style="border: 1px solid black; padding: 2px;">John E Baker 10-12-70</div> </div>
---	---	--	---

W Heads West

(L.B.) J.B. Lamson 1870
Katie Kern 1866
L.R. Orton 1848
J.F. Orton 1866
Caroline Orton 1873
ORA O. ORTON 1865

Alexander Combs
PERPETUAL CONTRACT.
W 1/2 309

See gc
James Edmonds
W 1/2 308

ROBERT W. SWANTON
7 MO.
1-3-1861
CATHERINE ANKENY
7-19-1855

Scale: 5 Ft. - 1 Inch

MT. HOPE CEMETERY, PLOT RECORD

RANGE SECTION

0

LOT NO. 311-312-313

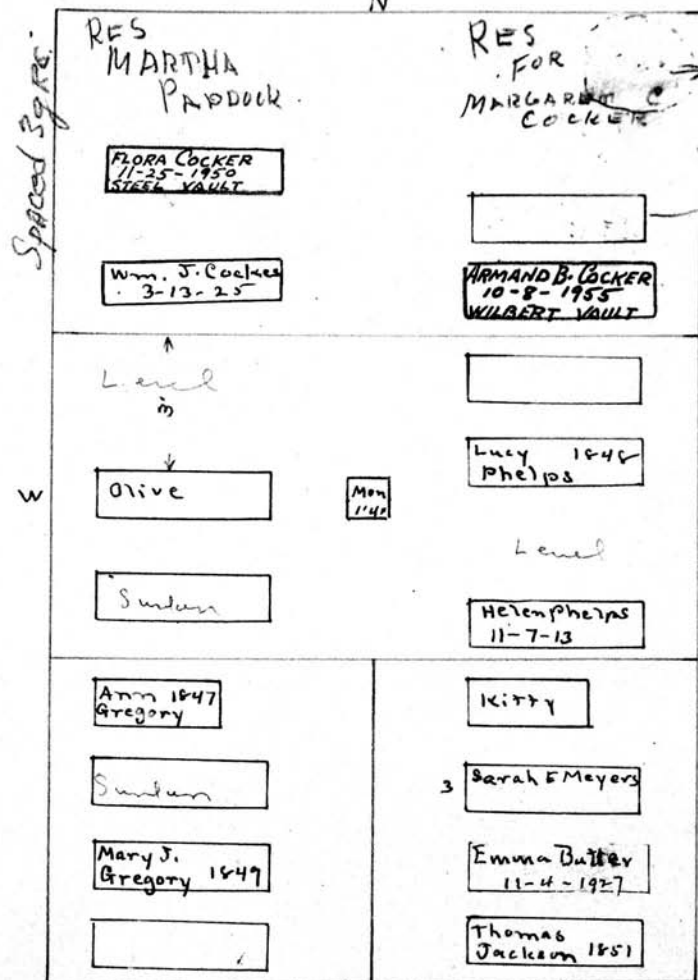
Form 1

Robert Penny 0

A11 311

See grass

Spaced 39 ft.



See Orders on File

Order on File to lower these remains Rec for IRONE COCKER

Henry Phelps
E
A11 312

Heads west S. 201

Squire Gregory 0
W 1/2 313

Hannah Jackson 0
E 1/2 313

Scale— Ft.—1 Inch

MT. HOPE CEMETERY, PLOT RECORD

RANGE SECTION 0

LOT NO. 314

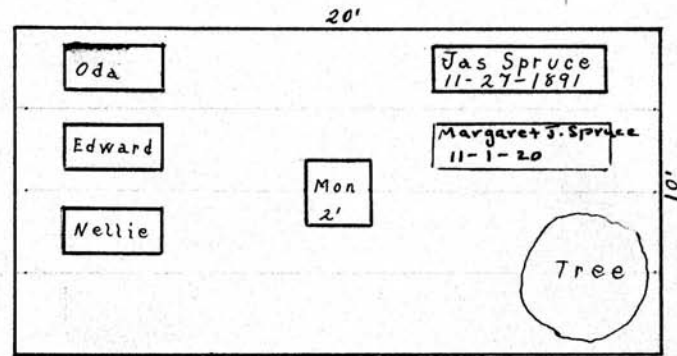
Form 1

N

James Spruce^o
All. 314

W

E



These names appear on Monument

Ellen J 5-11-60
 Edward 4-7-60
 Theoda 12-26-77
 Children of James & M J Spruce

S

Scale - 5" Ft. - 1 inch.

MT. HOPE CEMETERY, PLOT RECORD

RANGE / SECTION

0 LOT NO. 315-316-317

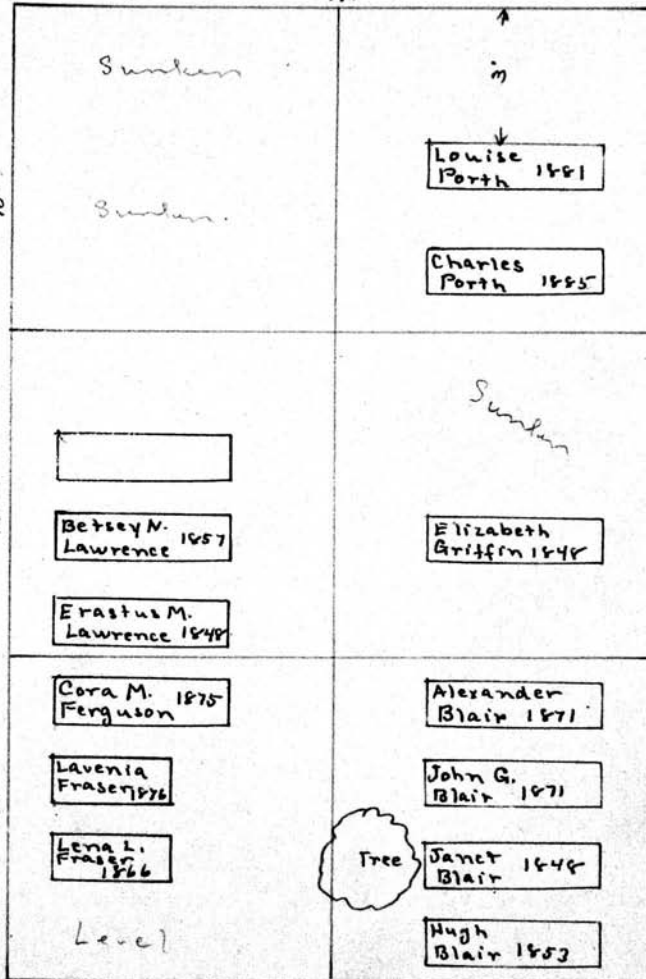
Form 1

John Finch - Charles Porth

W 1/2 317

E 1/2 317

N.



Erastus M. Lawrence

W 1/2 316

Wm. Griffin

E 1/2 316

Catherine Fraser

W 1/2 315

Hugh Blair

E 1/2 315

Heads west. S

20' Heads East

Scale: 3" Ft. = 1 Inch

MT. HOPE CEMETERY, PLOT RECORD

RANGE }
SECTION }

O

LOT NO.

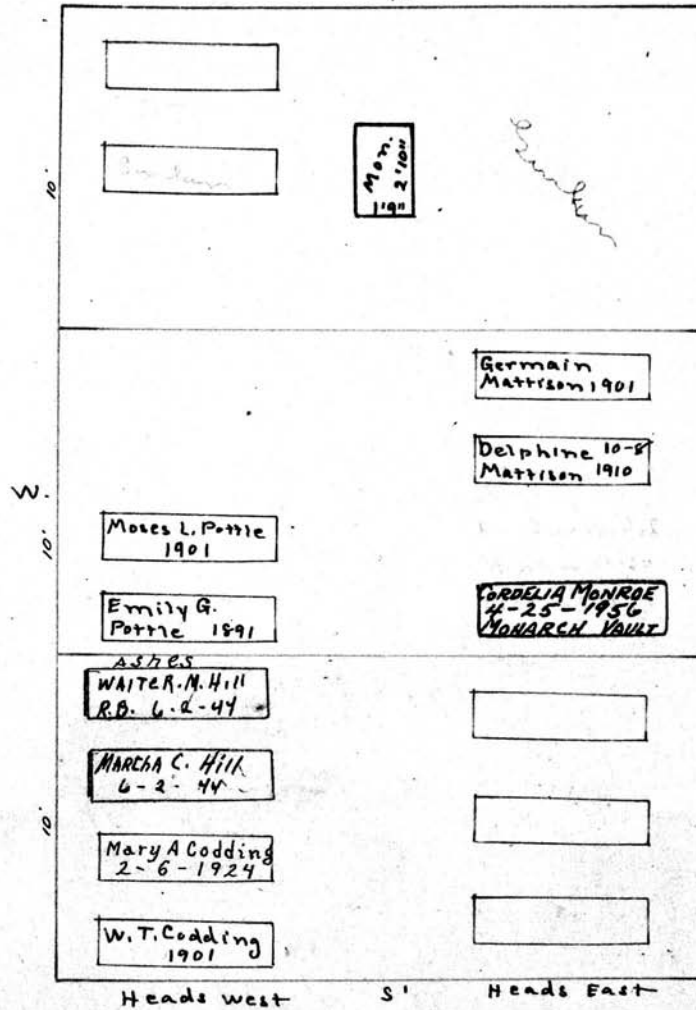
318-319-320

Form 1

Abijah Gould⁰

All 320

N



Germain Mattison 1901

Delphine 10-8 Mattison 1910

E Delphine Mattison
All 319.

PERPETUAL CONTRACT.

PC-15000
2-28-44

W. T. Coddling 1901

Thayer H. Coddling
+ W. T.

All 318
PERPETUAL CONTRACT

Scale: 5 Ft. = 1 Inch

MT. HOPE CEMETERY, PLOT RECORD

RANGE }
SECTION }

G

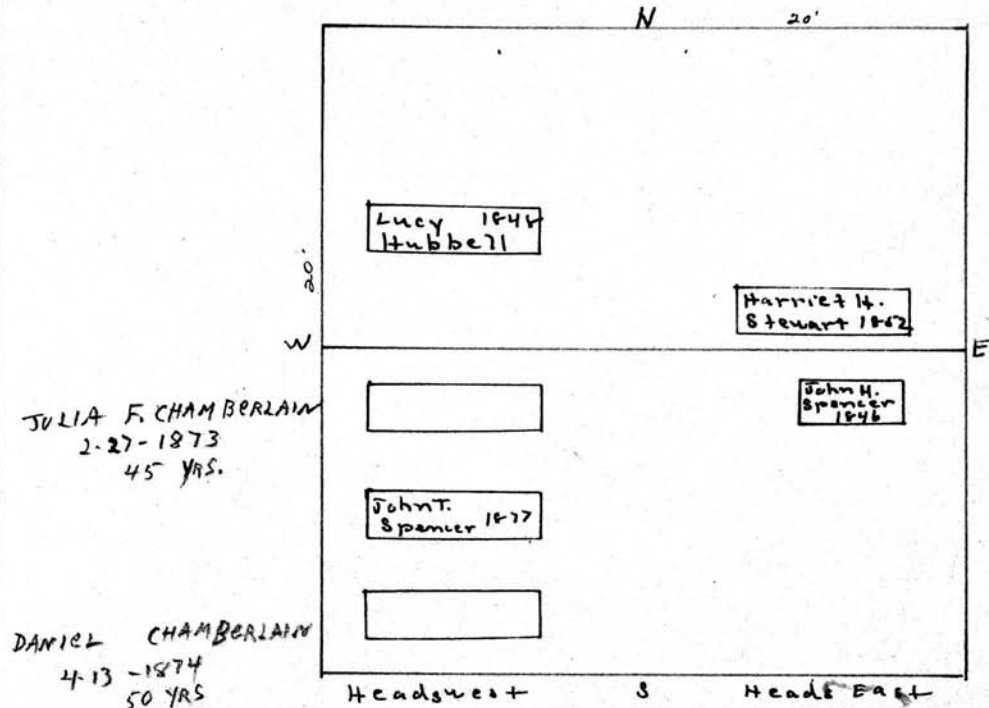
LOT NO.

321-322

Form 1

Amos Hubbell^o

A 11 322



John J. Spencer^o

A 11 - 321

Scale 6 Ft. = 1 Inch

MT. HOPE CEMETERY, PLOT RECORD

RANGE } 0
SECTION }
LOT NO. 323 - 324

Form 1

Lot 324

10'

Not Sold

no such lot.

15'

W

Anna Kocher
4-14-09

Mary

Lucinda

Mon
3' 0"

Sarah A. 7-23-1926
Wendover

Henry 1901
Wendover

S

20' Head East

Annie Kocher Henry Wendover

W 1/2 323 E 1/2 323 and E 1/2 324

Scale - 5 Ft. - 1 Inch

8 yrs old.
Edward Wendover
E 10-25-1890
25' 1 mo. 14 days
HAZEL LEWIS
7-15-1898

MT. HOPE CEMETERY, PLOT RECORD

RANGE / SECTION

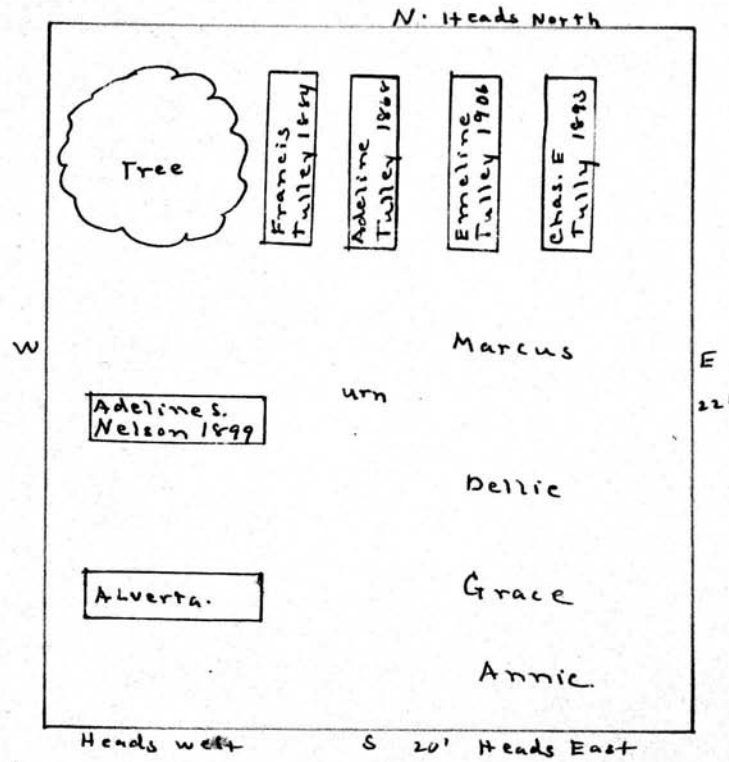
0

LOT NO.

325

Form 1

Francis Tully
PERPETUAL CONTRACT.
A 11.



Scale - 5 - 1 Inch

MT. HOPE CEMETERY, PLOT RECORD

RANGE SECTION 0

LOT NO. 326

Form 1

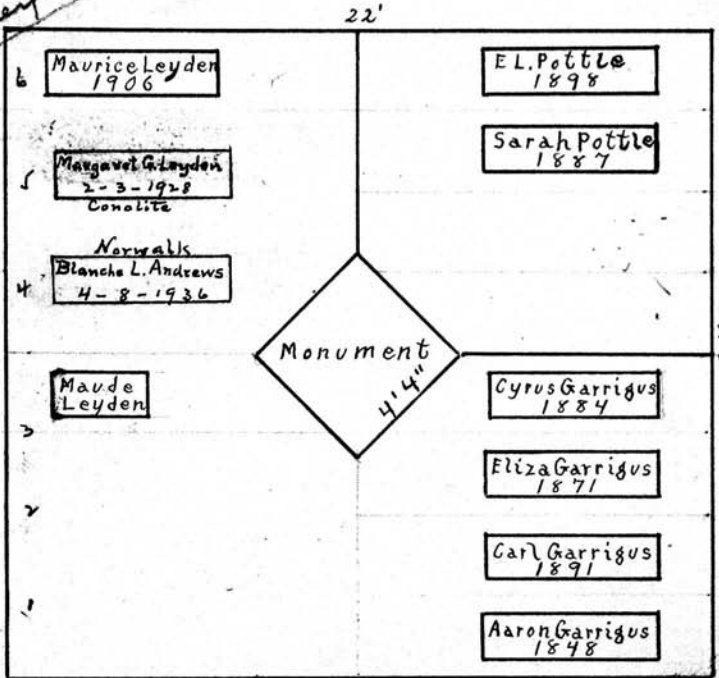
Kalamazoo Town Lot Binder No. Kalamazoo, Mich. 1900

All folders for burial directions for Leyden lot

Edward L. Pottle
N.E. $\frac{1}{4}$

W

E



PERPETUAL CONTRACT

Maurice Leyden
South $\frac{1}{2}$ and N.W. $\frac{1}{4}$

S

Scale - 5 Ft. = 1 Inch.

MT. HOPE CEMETERY, PLOT RECORD

RANGE }
SECTION }

0

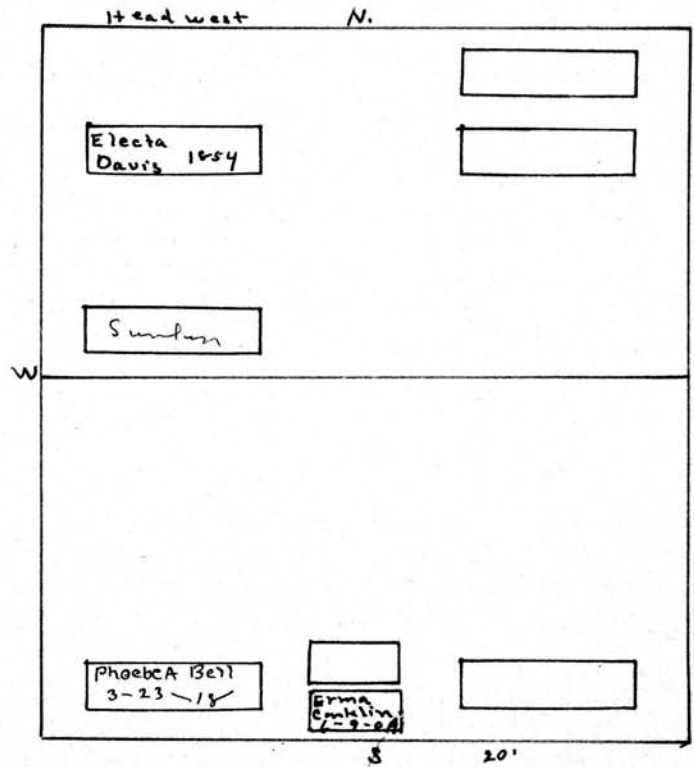
LOT NO.

327

Form 1

John Davis⁰

N 1/2



Phoebe Creelman⁰

S 1/2

22' See Gc

RUTH CONKLIN
9-12-1905
11MO. 14 DAYS

Scale— 5 Ft.—1 Inch

MT. HOPE CEMETERY, PLOT RECORD

RANGE SECTION

O

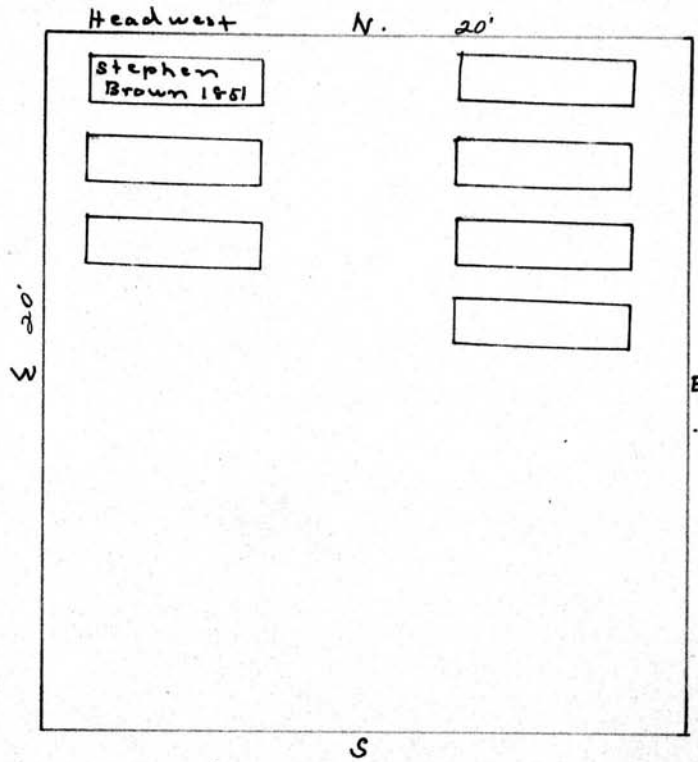
LOT NO.

328

Form 1

City of Rochester 0

A 11



Scale: 6 Ft. = 1 Inch

MT. HOPE CEMETERY, PLOT RECORD

RANGE SECTION 0

LOT NO. 329

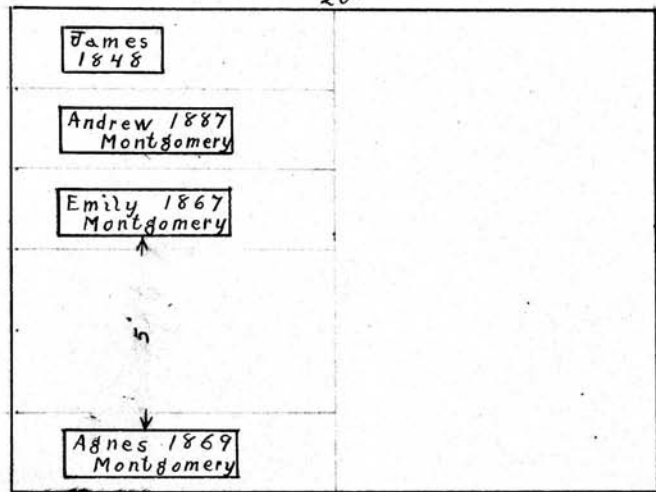
Form 1

N

Andrew Montgomery
All. 329

See gl

20'



also
Mary Montgomery
1870
David Montgomery
1878

Scale - 5" Ft. - 1 Inch.

MT. HOPE CEMETERY, PLOT RECORD

RANGE SECTION

0

LOT NO. 330

Form 1

N

20'

Laura E Marsh 12-23-1918	Hattie Stone 1885
Sunken	Lizzie Marsh 1881
	Aurelia Brownell 1879

W

10'

E

E Kirby Marsh

All. 330

S

Scale 3" = 1 foot

MT. HOPE CEMETERY, PLOT RECORD

RANGE-SECTION

0

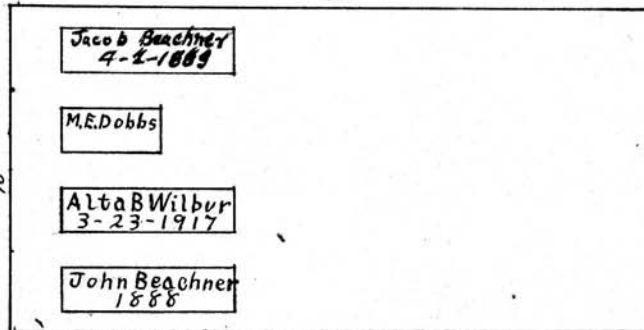
LOT NO. 331

Form 1

N

John Beachner^o

20'



W

E

S

Scale - 5" = 1' Inch

MT. HOPE CEMETERY, PLOT RECORD

RANGE SECTION

G

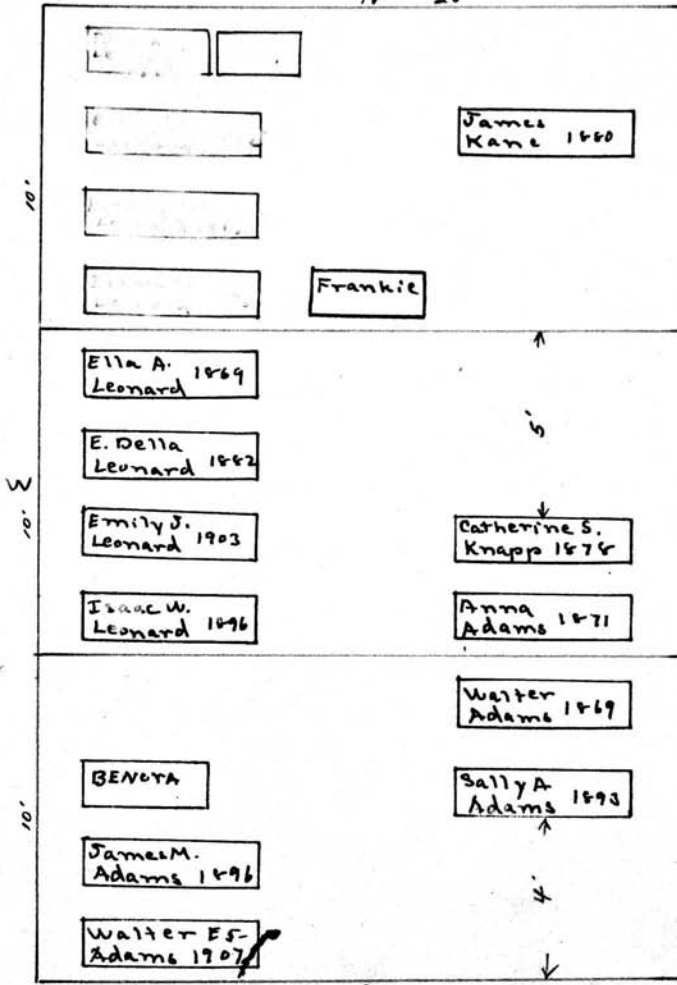
LOT NO. 332-333-334

Form 1

James Kane

A11 332

N 20'



See ge

Isaac W. Leonard
A11 333

Walter E Adams
A11 334

Scale 0 Ft. - 1 Inch

MT. HOPE CEMETERY, PLOT RECORD

RANGE / SECTION

0

LOT NO.


335-336-337

Form 1

Anna Wescott 0

All 335-

N. 20'



Robert Williams 0
All 336

Heads west

S

Joseph H. Flint 0

All 337

Scale - 3 Feet = 1 Inch

MT. HOPE CEMETERY, PLOT RECORD

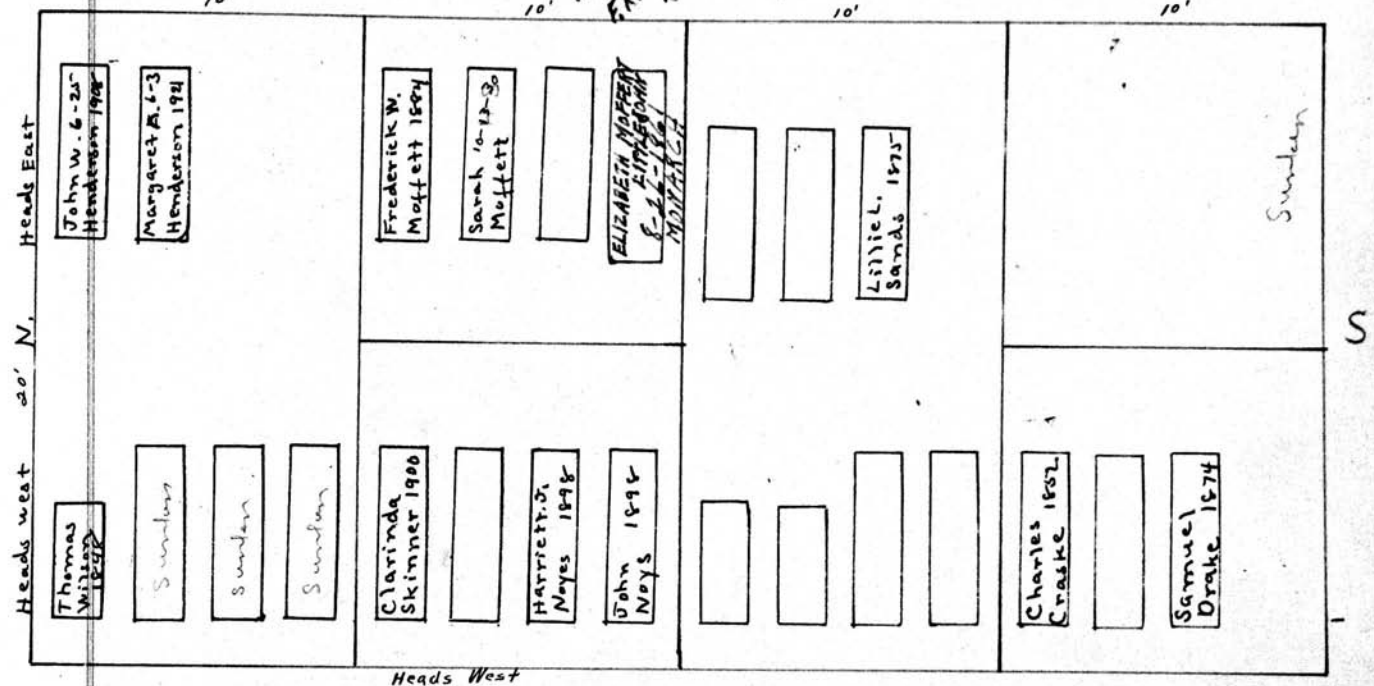
RANGE / SECTION

0 LOT NO. 338-339-340-341

Form 1

John C. Nash⁰ Sarah A. Moffett PERPETUAL CONTRACT Thomas Sampson⁰ Ann Willis⁰

A 1/2 of 338 E 1/2 of 339 Bob W. Noth 1855 FR. Noth 1857 E 1/2 of 340 E 1/2 of 341



James Noyes⁰

Seth Guen⁰

W 1/2 of 339

W 1/2 of 341

MT. HOPE CEMETERY, PLOT RECORD

RANGE SECTION 0

LOT NO. 342-343

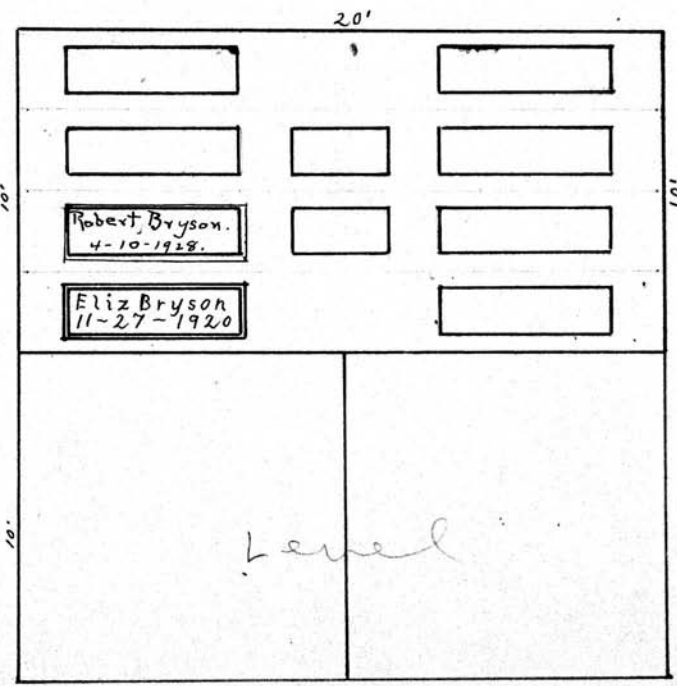
Form 1

N

Elizabeth Bryson^o
All. 342

W

E



Chauncy Sibley^o
W 1/2 343

Fred'k Day^o
E 1/2 343

S

Scale - 5" Pt. - 1 Inch.

MT. HOPE CEMETERY, PLOT RECORD

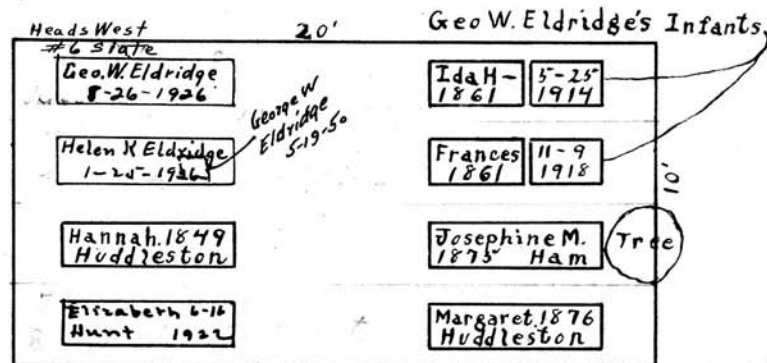
RANGE SECTION } 0

LOT NO. 344

Form 1

N

Jonathan Huddleston
All. 344



W

E

S

Scale: 5" Ft. - 1 Inch.

MT. HOPE CEMETERY, PLOT RECORD

RANGE }
SECTION }

0

LOT NO. 345-346-347

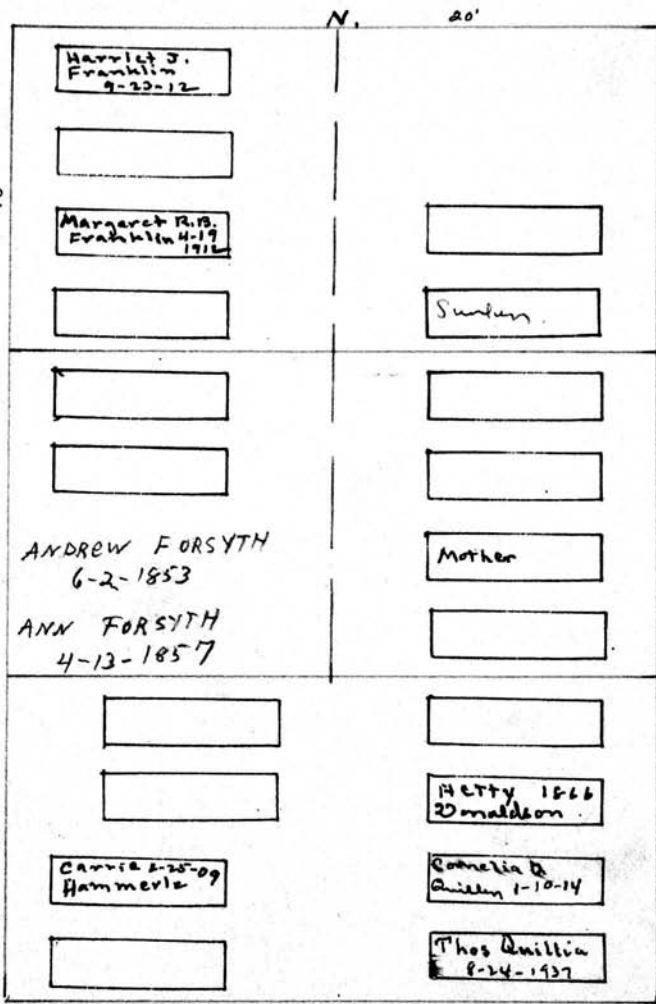
Form 1

Joseph Franklin

Robert Paul

W 1/2 of 345

E 1/2 of 345



MARY J. FORSYTH
8-22-1852

ANN FORSYTH
8-22-1852
Joseph Forsyth

W 1/2 of 346
SC 25'

ELIZABETH FORSYTH
8-19-1852
27RS OLD

James Boyd

E 1/2 of 346

Thomas Donaldson

All 347

Scale: 6" Ft. = 1 Inch

MT. HOPE CEMETERY, PLOT RECORD

SECTION } 0

LOT NO. all 347 1/2

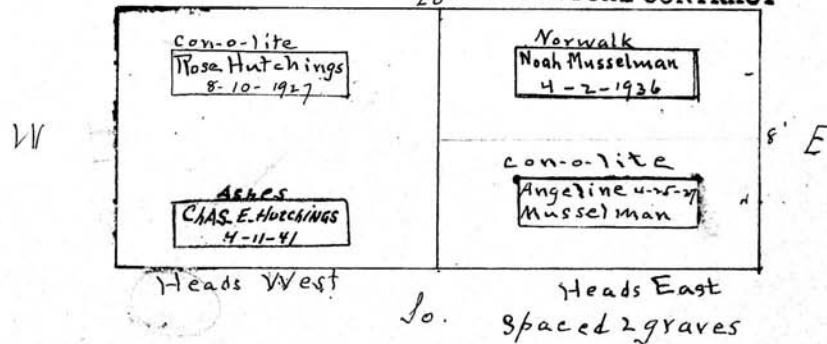
Form 1

Charles E. Hutchings^D
West 1/2

Noah Musselman
E 1/2 of 347 1/2

No.
20'

PERPETUAL CONTRACT



Scale 1" = 1 foot

MT. HOPE CEMETERY, PLOT RECORD

RANGE } SECTION }

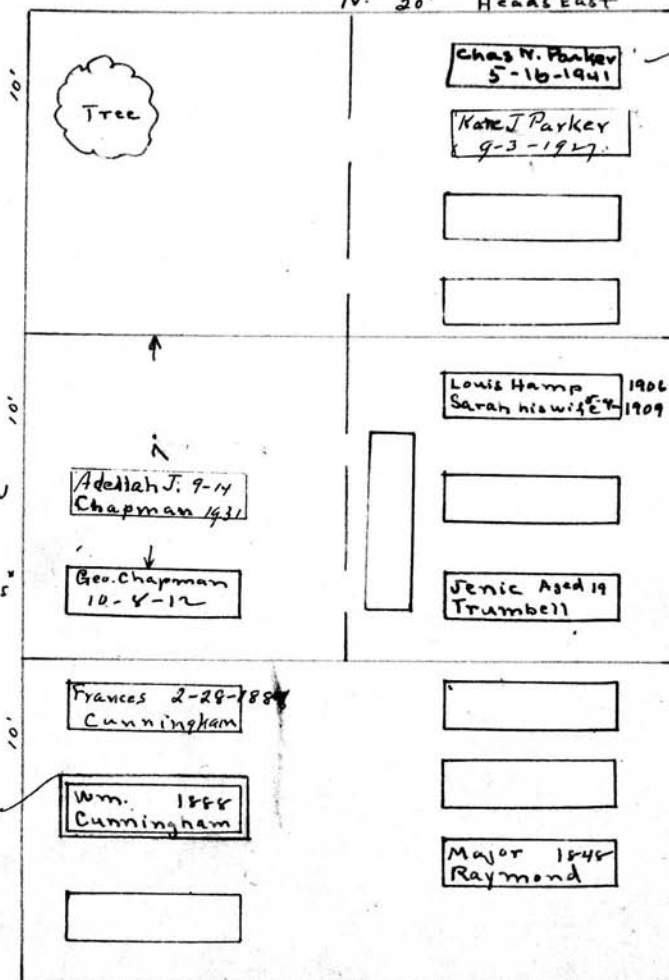


LOT NO. 348-349-350

Form 1

Chas. Thompson^o - Chas. N. and Kate Parker^o
W 1/2 of 348 E 1/2 of 348

N. 20' Heads East



Geo. Chapman Jr.^o
W 1/2 of 349
"Spaced 3 graves"

Alice M. Cunningham^o
8-25-1925

Louis Hamp 1906
Sarah his wife 1909 (11)
Alexander Trumbell^o
E E 1/2 of 349
Heads East

MAJOR 1848
Raymond
CATHERINE CUNNINGHAM
11-20-1860
FRANCIS CUNNINGHAM
1/20/1883
STILLBORN

H.P. & F. Cunningham
PERPETUAL CONTRACT.
A 11 350
Heads West

Scale - 3" = 1 foot

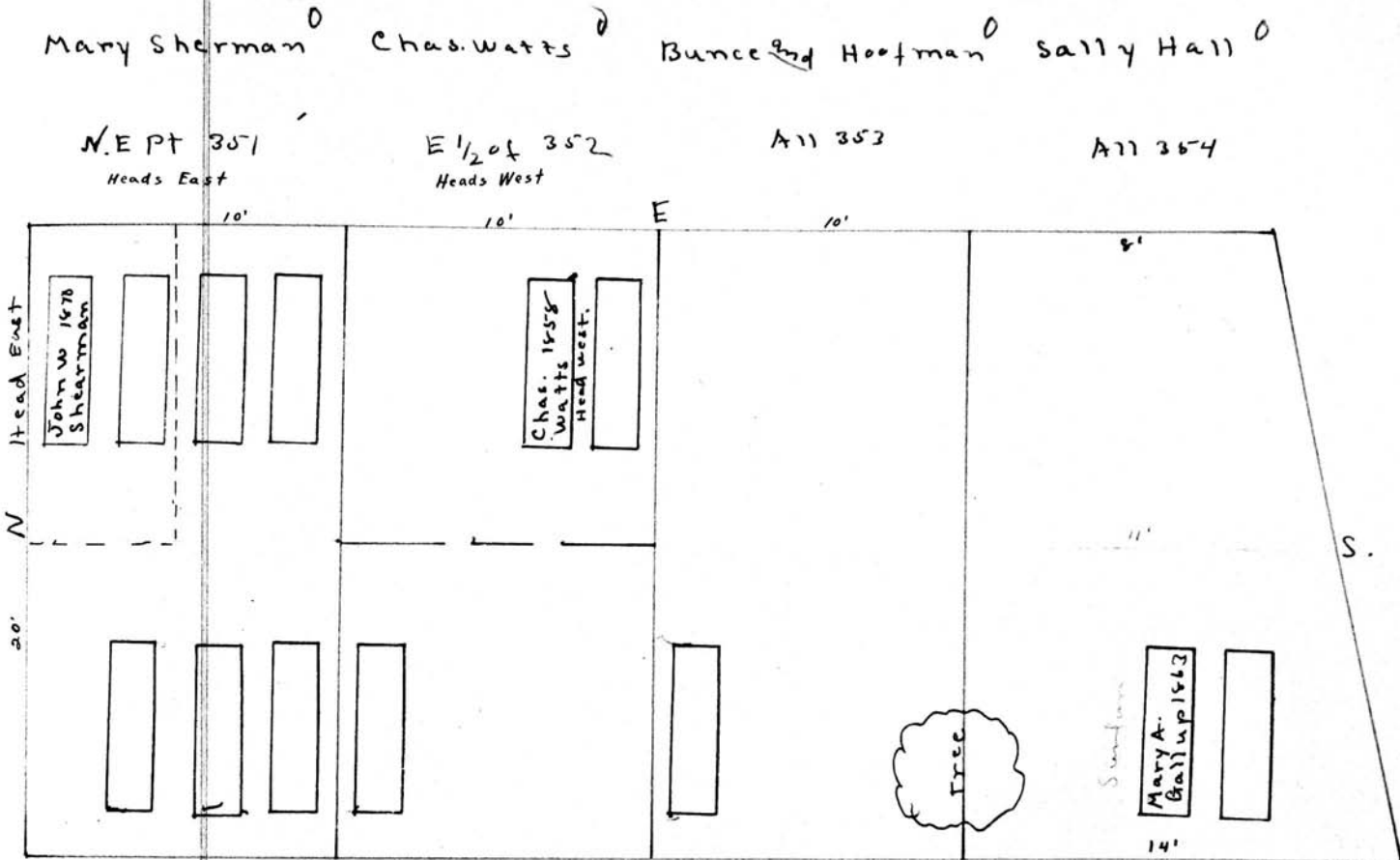
MT. HOPE CEMETERY, PLOT RECORD

RANGE } SECTION }

0

LOT NO. 351-352-353-354

Form 1



Mary Sherman⁰ Chas. Watts⁰ Bunce^{2nd} Hootman⁰ Sally Hall⁰

N.E Pt 351 Heads East E 1/2 of 352 Heads West All 353 All 354

Head East

N

20'

Mary A. Ball up 1863

14'

Tree

James Connel⁰ George Herrick⁰

S.E. Pt 351 Wpt 351 W 1/2 352

babes; Messenger
Fairchild
19-19-1856
Infant
3-12-1852

Scale: 3/4" = 1 inch

MT. HOPE CEMETERY, PLOT RECORD

RANGE } SECTION }

0

LOT NO. 360-361-362-363

Form 1

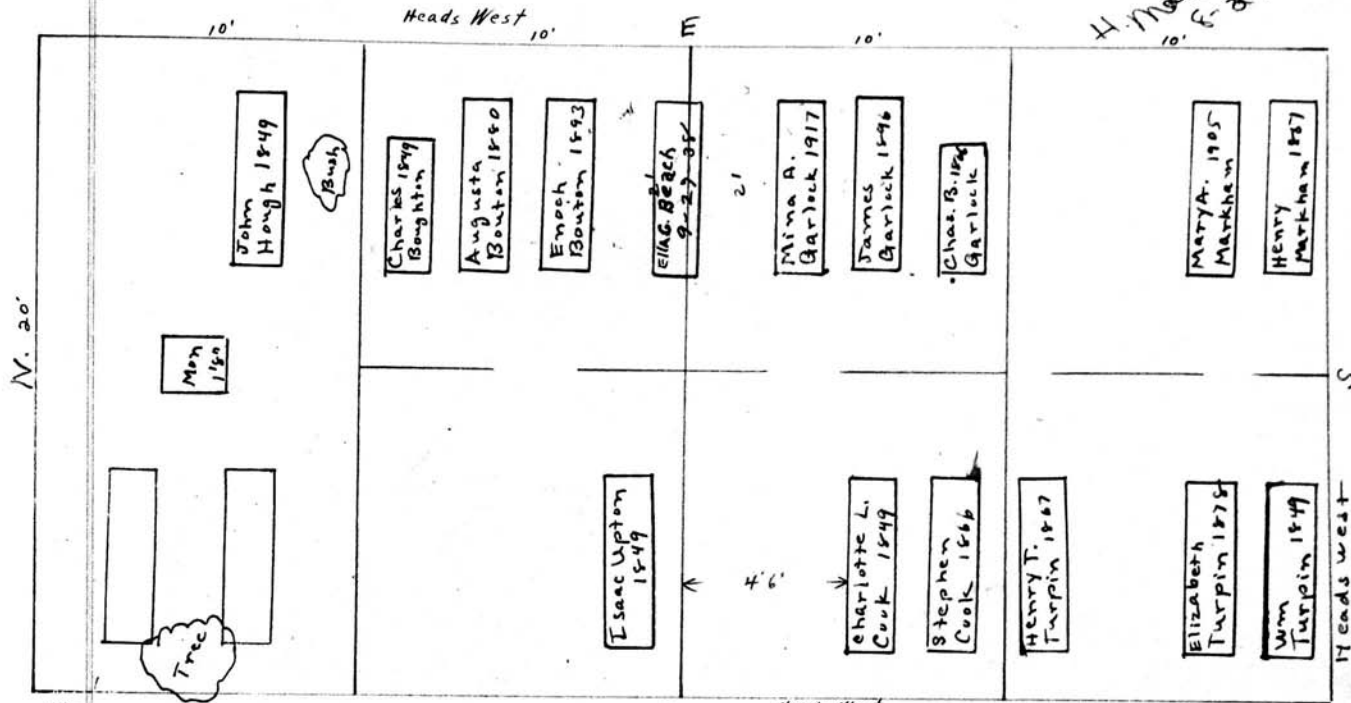
Norman Hough⁰ Enoch Boughton Mina Garlock Henry Markham⁰

A 1/2 of 360

~~PERPETUAL CONTRACT~~ ^{KACT}
E 1/2 of 361

~~PERPETUAL CONTRACT~~
E 1/2 of 362

E 1/2 of 363
H. Markham child
8-21-1847



Norman Hough 1893
Susan M Hough 1890

No Owner for
N 1/2

Clarina Upton⁰

Stephen Cook⁰

Elizabeth Turpin⁰

W 1/2 of 361

W 1/2 of 362

W 1/2 of 363

P.C. 100
8-30-11

Scale— 5 Ft.—1 Inch

MT. HOPE CEMETERY, PLOT RECORD

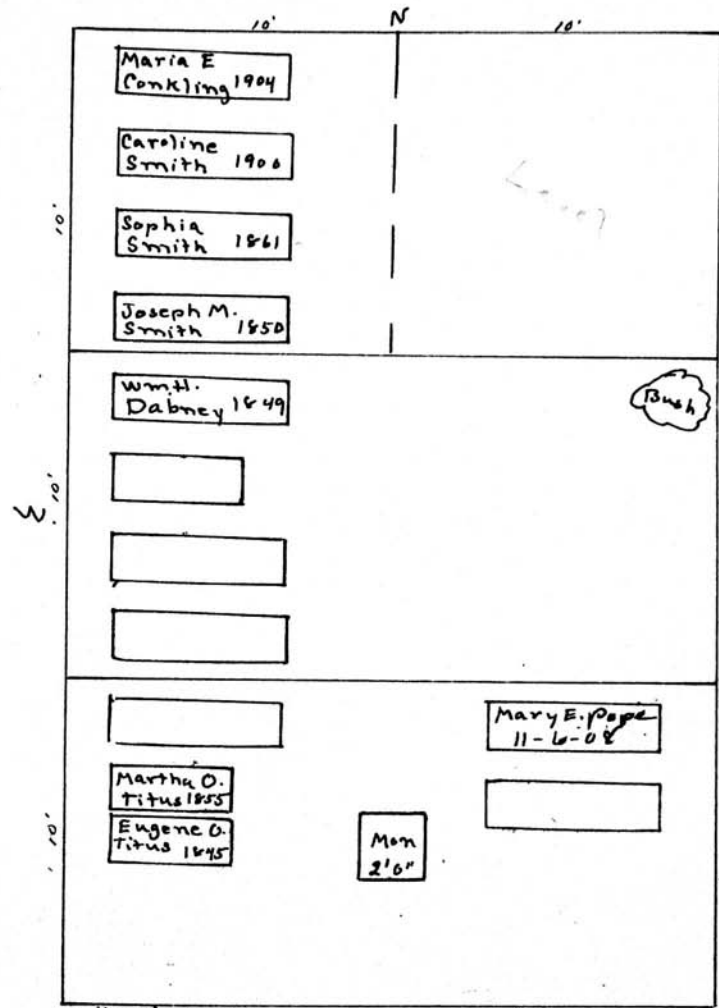
RANGE }
SECTION }

0

LOT NO. 364-365-366

Form 1

Delia Smith⁰ Hiram Scott⁰
W 1/2 of 364 E 1/2 of 364



John G Dabney⁰
A 11 365-

I. P. Smith⁰
A 11 366

Heads west
E benazer Titus 1835
Martha " 1852
ITHAMER P SMITH 5-7-1877

Scale - 3" = 1 inch

MT. HOPE CEMETERY, PLOT RECORD

RANGE }
SECTION }

O

LOT NO.

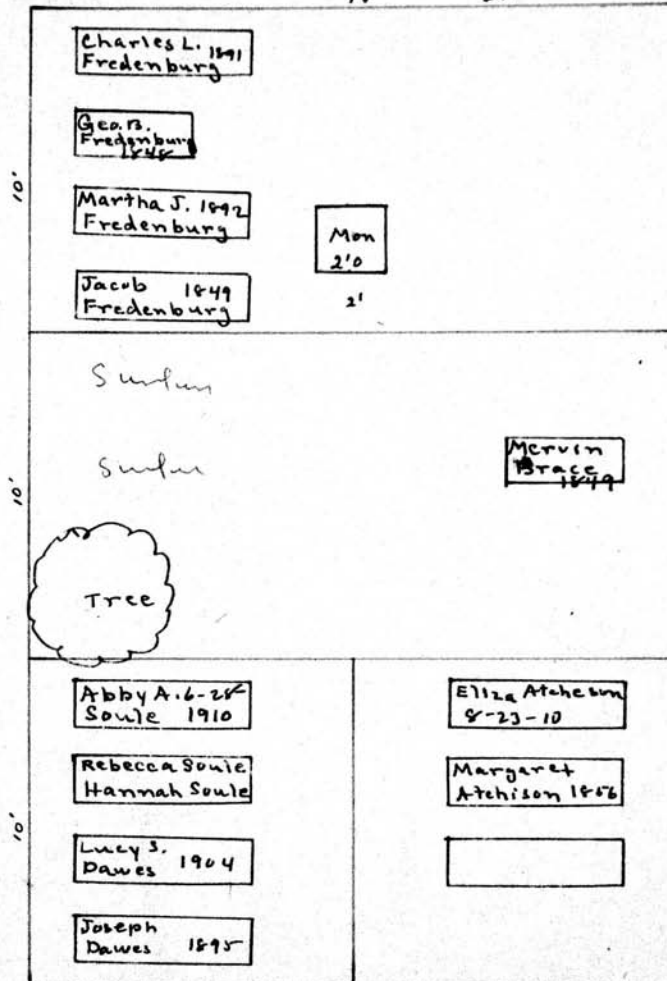
367-368-369

Form 1

Duncan and Fredinburg ⁰

All 367

N 20'



Margaret Duncan 1862
 William " 1840
 Elizabeth " 1854
 Marietta " 1842
 Lydia M " 1841
 Ellen " 1813

Cynthia Brace ⁰
 All 368

Heads west

S

Heads East

Lucy S. Dawes ⁰

W 1/2 369

Eliza Atchison ⁰

E 1/2 369.

Scale— Ft.—1 Inch

MT. HOPE CEMETERY, PLOT RECORD

RANGE }
SECTION }

0

LOT NO. 370-371-372

Form 1

Lot 20 Sec. 1.
→ SOLDIER -

AGE 1 -

GEO. W. FORCE 4-22-1857 - BABY
 JULIA C. FORCE 3-15-1854
 JOHN A. FORCE 7-14-1857 - AGE 8
 GEO. B. FORCE 10-5-1862
 IDA L. JONES 2-27-1879
 SAM'L. L. JONES 2-1-63
 SAM'L. C. JONES 10-10-71
 JESSIE E. JONES 2-8-01
 AGNES LOGAN 10-20-65

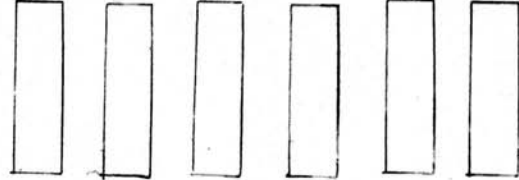
John Force

All 370

PERPETUAL CONTRACT.

N S.C. Jones on Gate

OLIVE HINALE
8-14-1956



Ezra Higgins

W 1/2 371

Lot 371 Sec 0
JOHN SNELL

Sundeen
Bushes

Bush

Thomas Stalker



E 1/2 371
Heads West

Henry C.
Arnold 1891

Elenora
Arnold
1899

Geo. W.
Arnold 1867

Sundeen



Robert C. Arnold

All 372

Scale: 0 Ft. - 1 Inch

MT. HOPE CEMETERY, PLOT RECORD

RANGE } SECTION }

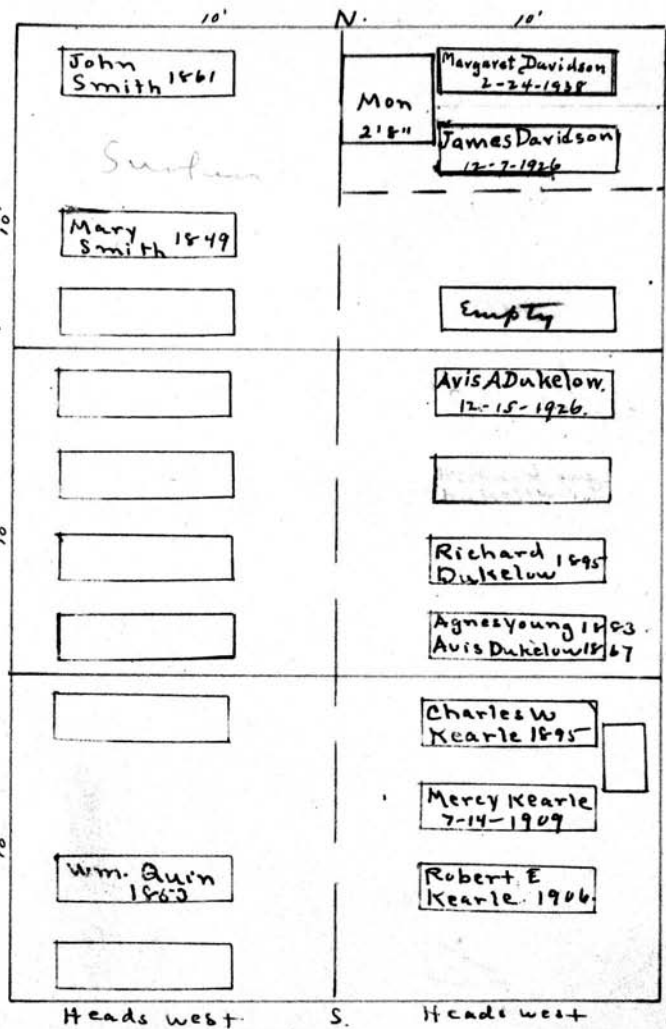
LOT NO. 373-374-375

Form 1

Thomas Smith ⁰
W 1/2 of 373

James Davidson ⁰
NE 1/4 of 373

ELIZABETH GOSNELL
12/28/1867
JOHN GOSNELL
10/17/1879 (1914as ⁰)
John Gosnell
W 1/2 374
ANN GOSNELL
6/6/1891



Geo. Aikin ⁰
SE 1/4 373

Richard Dukelow ⁰
E 1/2 374

See Gc

Ann Guine ⁰
W 1/2 375

Mercy Kearle
E 1/2 375

Scale 5 Feet - 1 Inch

MT. HOPE CEMETERY, PLOT RECORD

RANGE }
SECTION }

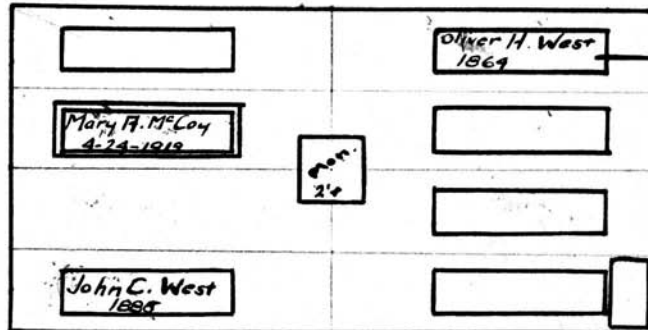
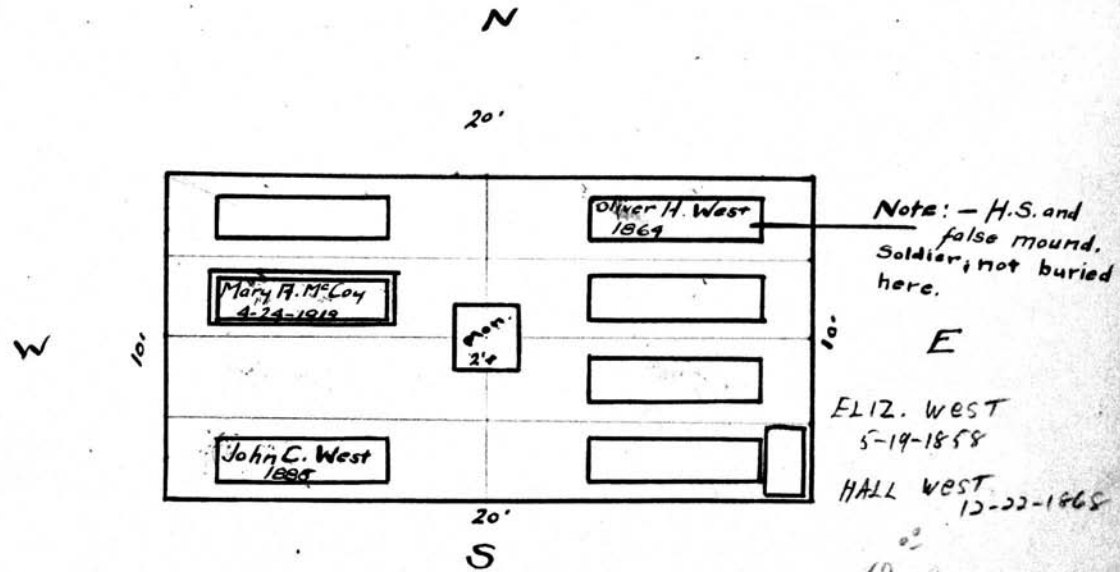
0

LOT NO.

376

Form 1

Mary A. McCoy^o
A11-376-0



Scale - 5 Ft. = 1 Inch.

MT. HOPE CEMETERY, PLOT RECORD

RANGE }
SECTION }

0

LOT NO.


377-378

Form 1

Samuel Cocker 0

A11-377

N.



John Miller 9-1-1858

ELIZABETH MILLER
9-5-1858 age 70

CHARLOTTE
L. MILLER 8/2/1864
(1 YR)

Wm. Clarke 0

A11 378

Scale - 5 Ft. - 1 Inch

MT. HOPE CEMETERY, PLOT RECORD

RANGE SECTION | 0

LOT NO. 379 1/2, 379 1/2

Form 1

Kalamazoo Stone and Marble Co., Kalamazoo, Mich. X-2222

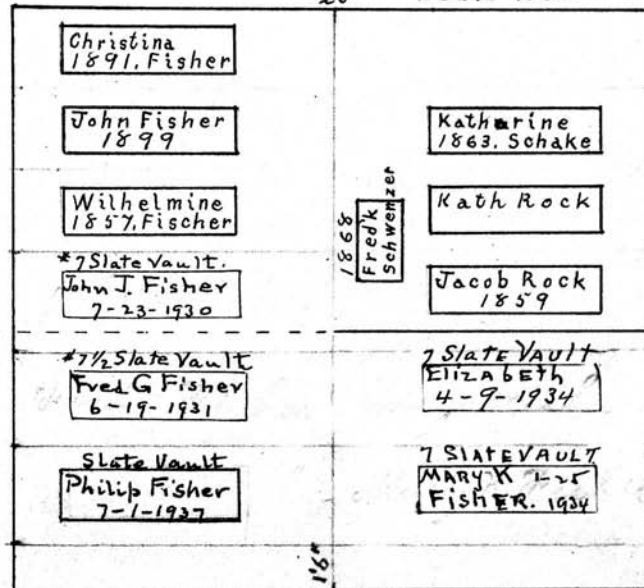
N

Schake and Fisher^o

All. 379

PERPETUAL CONTRACT

20' Heads West



W

J. J., F. G., P., E. and M. H. Fisher

All. 379 1/2

PERPETUAL CONTRACT

S

Scale: 5" = 1 Inch

MT. HOPE CEMETERY, PLOT RECORD

RANGE SECTION

0

LOT NO.

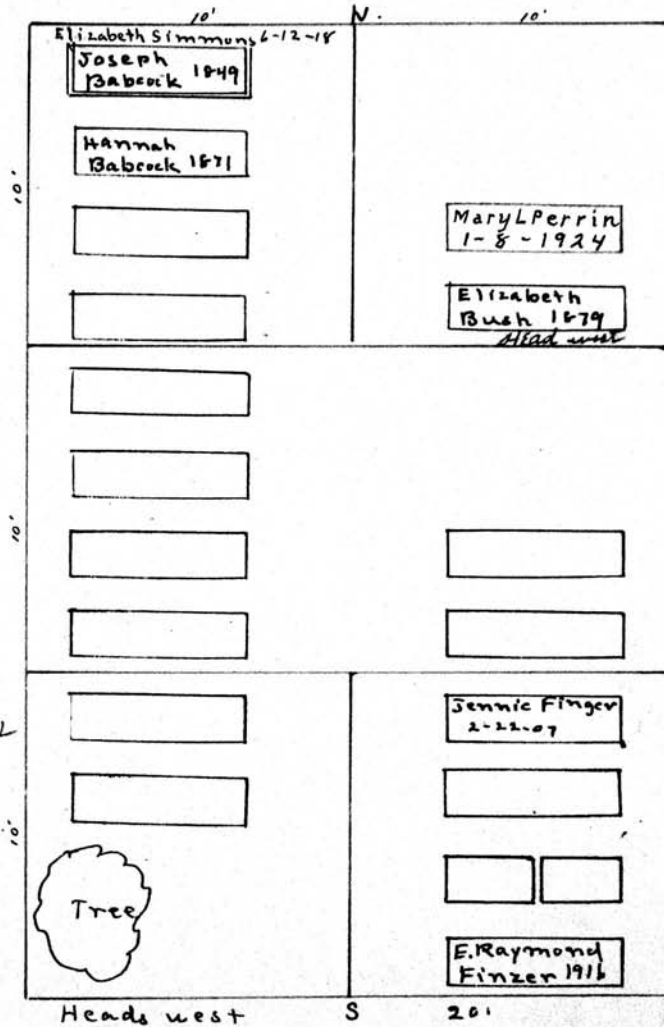
380-381-382

Form 1

Hannah Babcock⁰ Mary Bush⁰

W 1/2 380

E 1/2 380



150' P. E.

L. D. & S. B. Watkins⁰
A77 381

ALICE HUBBEL
11-1-1902

Heds west

Wm Hubbel⁶
W 1/2 382

Jennie Finzer⁰
E 1/2 382

Scale—5 Ft.—1 Inch

MT. HOPE CEMETERY, PLOT RECORD

RANGE SECTION

LOT NO.

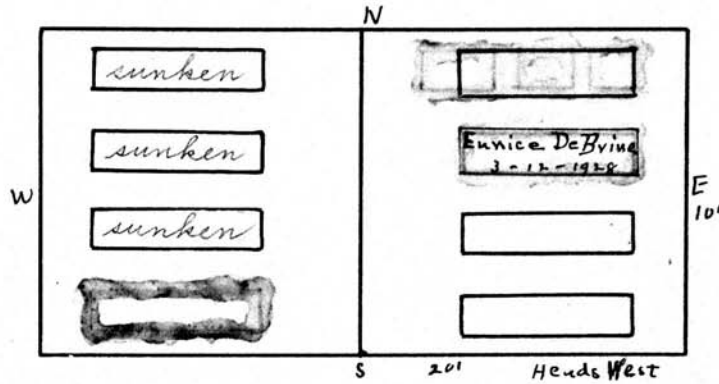
343

Form 1

John H. Thompson - Fred'k Breme

W 1/2

E 1/2



Scale - 6" = 1 foot

MT. HOPE CEMETERY, PLOT RECORD

RANGE } SECTION }

0

LOT NO. 384-385-385 1/2

Form 1

Robert Moore 0

W 1/2 384

Edward Watson 0

E 1/2 384

Head west N. 20'

Mary C. 2-8-
Moore 1910 4

Geo. Moore
5-11-1909

Sunken

Alfred L.
Barron 1886

Emma L. Beach
5-7-1888

Mary E. L. Beach
1-26-1922

Typhena Lewis
7-20-1901

Daniel E. Lewis
8-25-1852

John Moore
3-21-1869

[Empty Box]

[Empty Box]

[Empty Box]

Sunken

[Empty Box] 1

[Empty Box] 7

Frances
Green
9-18-14 3

Coronite
Robert Green
2-1-1928

Tryphen Lewis 0

W 1/2 385

FRANCIS GREEN
1874
Wm. Green

E 1/2 of 385

PHILIPINE GREEN
7-27-1953
ON TOP

Arthur Hall 0

A 1/2 385 1/2



Scale: Ft. - 1 Inch

MT. HOPE CEMETERY, PLOT RECORD

RANGE }
SECTION }

0

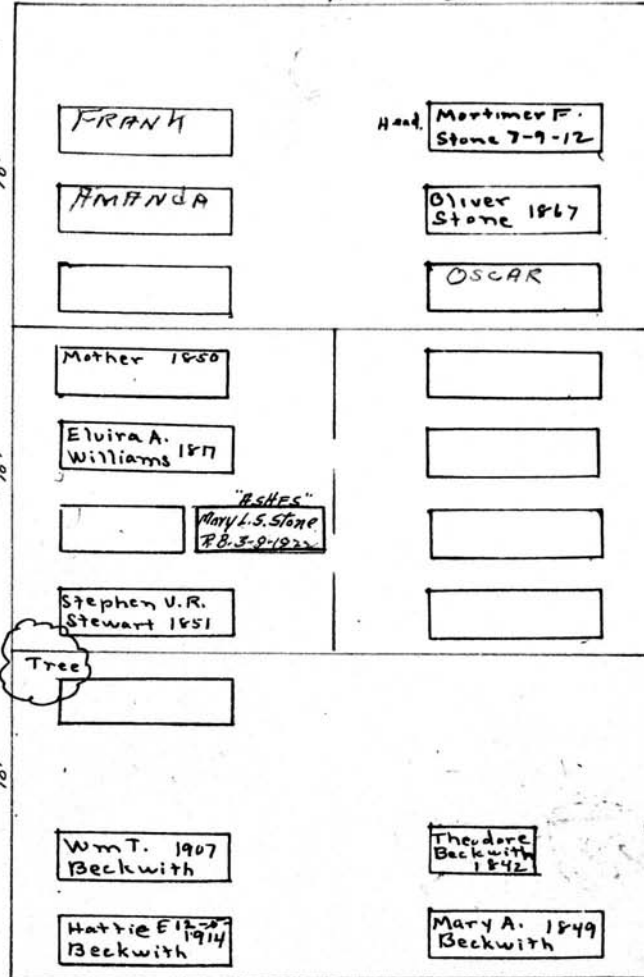
LOT NO. 398-399-400

Form 1

Martin Stone 0

All 398

N. 20'



PERPETUAL CONTRACT
David Williams W
W 1/2 of 399

E T. Harrington 0
E 1/2 of 399

S' Heads west

Wm. T. Beckwith 'See G.C.

All 400

Scale: 5 Ft. = 1 Inch

MT. HOPE CEMETERY, PLOT RECORD

RANGE 1
SECTION 1

0

LOT NO. 401-402-403

Form 1

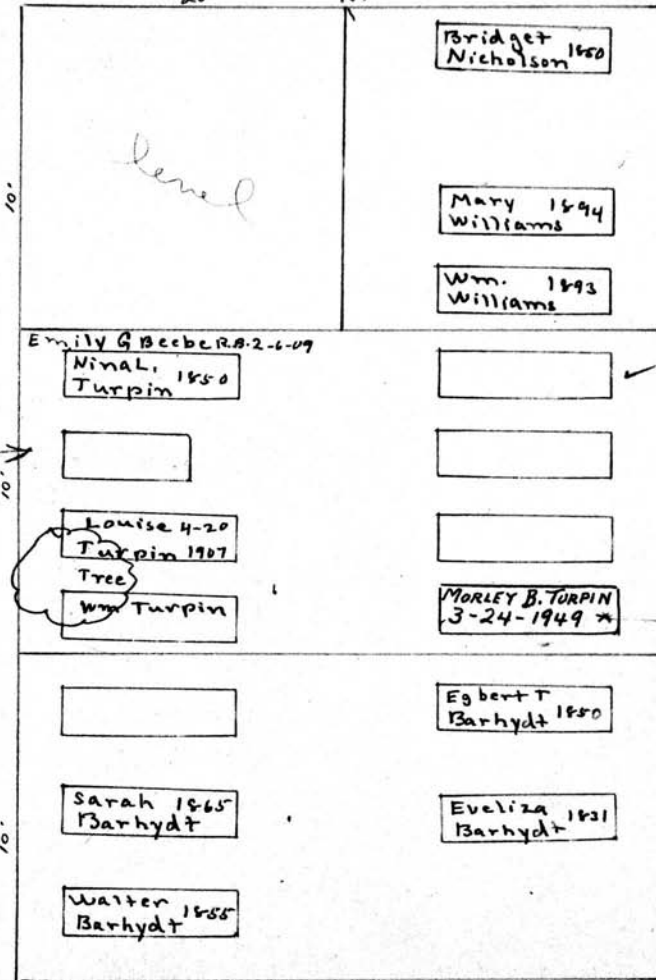
John Mufford 0

Wm. Williams

W 1/2 401

E 1/2 401

PERPETUAL CONTRACT.



5-1-1951
WM TURPIN'S CHILD

MARY M. BEBEE
9-24-1877
MARIA A. BEBEE
10-25-87
Wm. Turpin 0
A11 402

GRACE M. GAY
Nov. 3, 1978

Walter Barhydt 0

A11 403

Scale - 5 Ft. = 1 Inch

MT. HOPE CEMETERY, PLOT RECORD

RANGE }
SECTION }

0

LOT NO. 404

Form 1

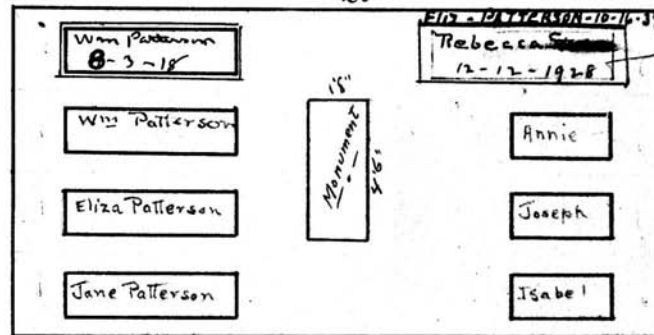
N

Thomas Patterson

All 404

PERPETUAL CONTRACT

20'



Dug deep enough to allow interment on top.

W

E

S

Scale 5' 10' 15'

MT. HOPE CEMETERY, PLOT RECORD

SECTION

0

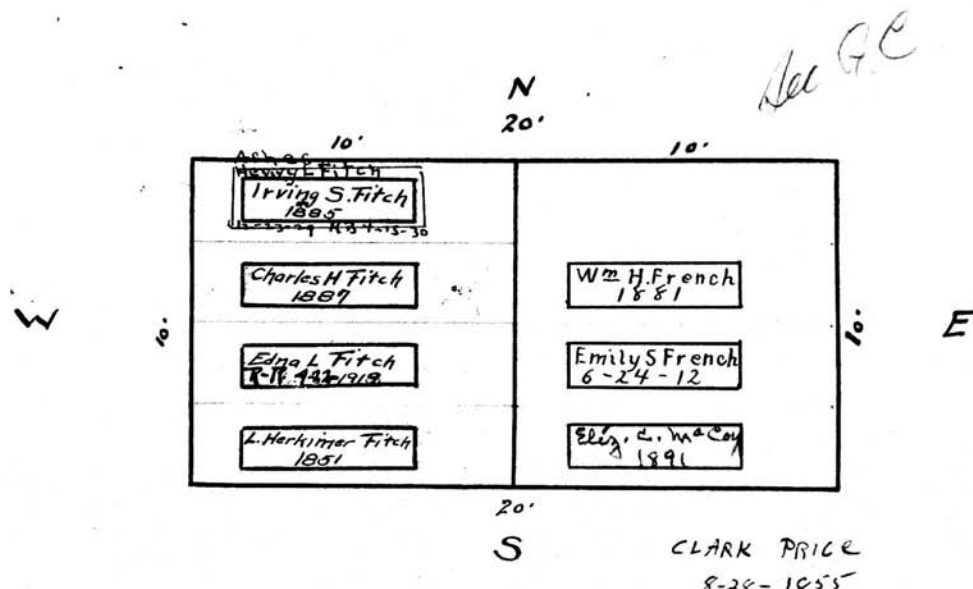
LOT NO.

405

Form 1

E. Jane Fitch⁰
West 1/2 - 405-0

Emily S. French,
~~Loren~~ Bradty⁰
East 1/2 - 405-0



Scale 5 ft. = 1 inch

MT. HOPE CEMETERY, PLOT RECORD

RANGE / SECTION

0

LOT NO.

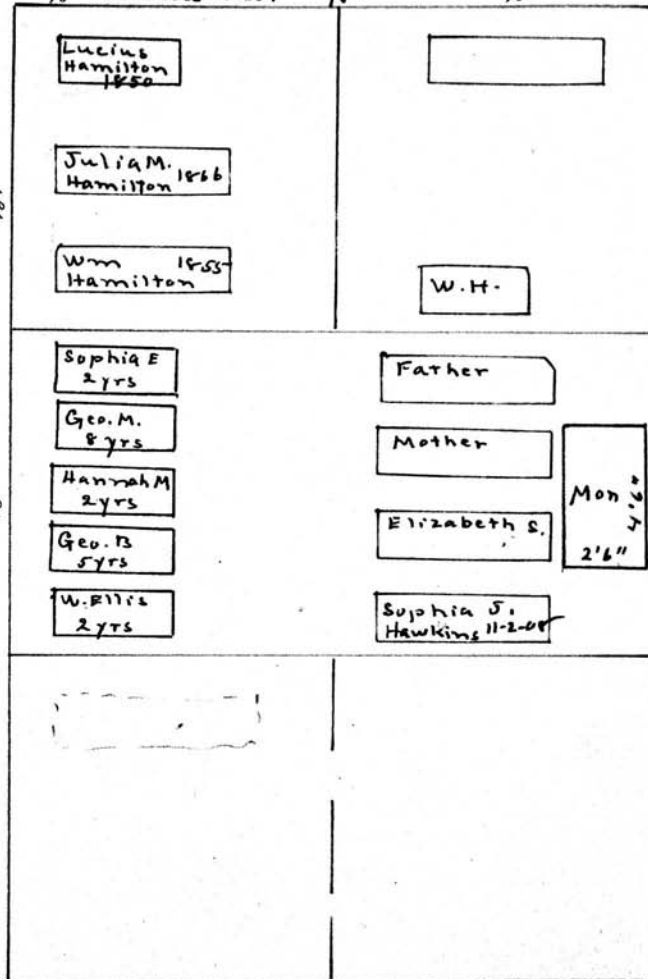
407-408-409

Form 1

Wm. Hamilton 0
W 1/2 407

Not sold 0

10' Heads west N. 10'



Geo. Hawkins
All 408
PERPETUAL CONTRACT

THOS. McMICHAEL
6-21-1875

Thomas McMichael 0
W 1/2 of 409
Mary Gooding 0
E 1/2 409

Scale - 5 Ft. - 1 Inch

MT. HOPE CEMETERY, PLOT RECORD

RANGE } SECTION }

0

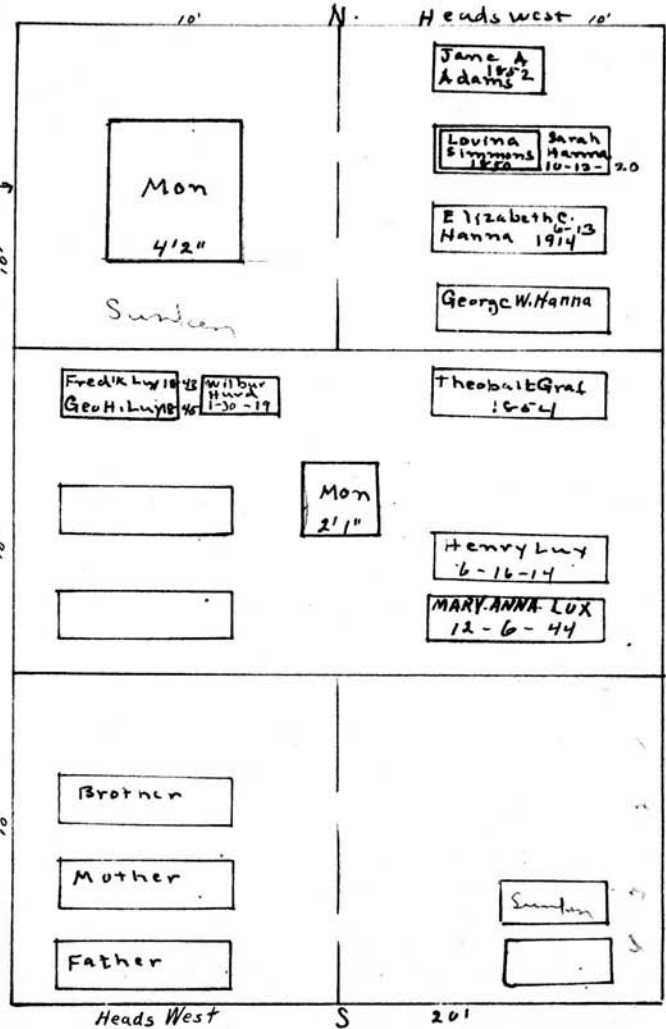
LOT NO. 410 - 411 - 412

Form 1

S. C. McCarrn⁰
W 1/2 410

Luther Simmons
E 1/2 410

Tamor Davis 1859 }
Martha M Dunn 1872 }



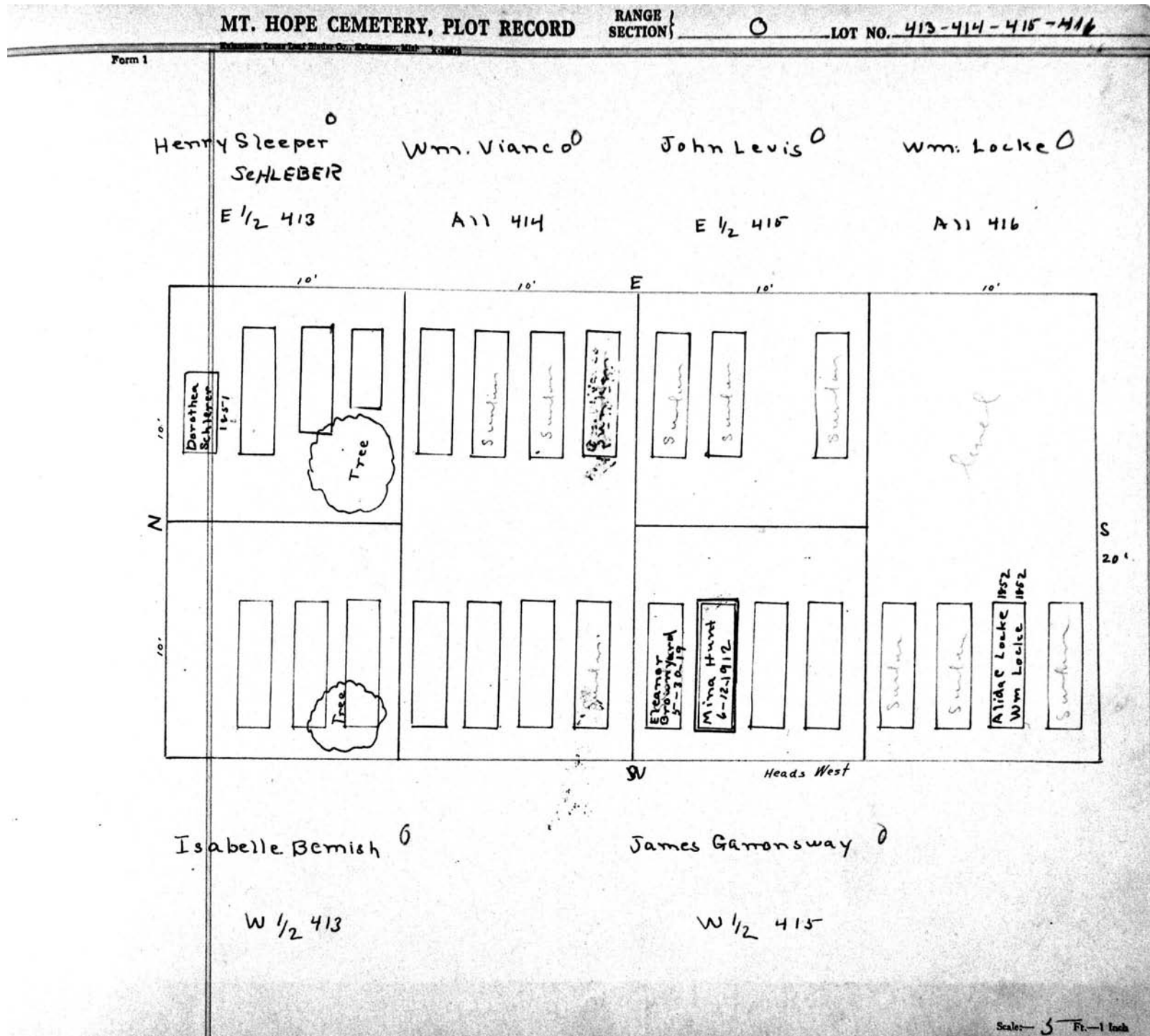
Frederick Luy 1868⁰
A 11 411
Madaline Luy 1851

Frederic Rohr
9/1/1850

Ina B. Roe⁰
W 1/2 412

Chas. F. Roar⁰
E 1/2 412

Scale: 5 Ft. = 1 Inch



MT. HOPE CEMETERY, PLOT RECORD

RANGE }
SECTION }

0

LOT NO. 417

Form 1

N

W

E

Julia 1864	Jane Brown 1864
George 1850	Geo W Brown 5-4-907
Mary Brown 1904	Mary A Brown 7-30-1918
John J Brown 1894	Margaret A Brown 8-21-1925

John Brown

S

Scale 5' = 1 inch

MT. HOPE CEMETERY, PLOT RECORD

RANGE SECTION

O

LOT NO. 418-419-420

Form 1

James Bennett^o

All 418

N.

All Level

Register shows these burials also

- 8-4-1863 - Clarrisa E. Brown
- 8-28-1860 - William "
- 6-2-1852 - Lawson "
- 8-29-1892 - Julia "

Leonard Brown

W 1/2 419

PERPETUAL CONTRACT

Henry Averill
7-10-1892

Catherine
Averill 2-7-22

SAMUEL M. AVERILL

Fred H.
Averill 1893

7-28-1893

2' 8" Mon. 3' 4"

Jane E Liddle^o

E 1/2 419

WM BABCOCK
1869

1' 4"

Wm. H. Clark
1865

Sunday

S 20'

Wm. Babcock^o

W 1/2 420

Rebecca Clark^o

E 1/2 420

Scale: 5 Ft. = 1 Inch

MT. HOPE CEMETERY, PLOT RECORD

RANGE }
SECTION }

0

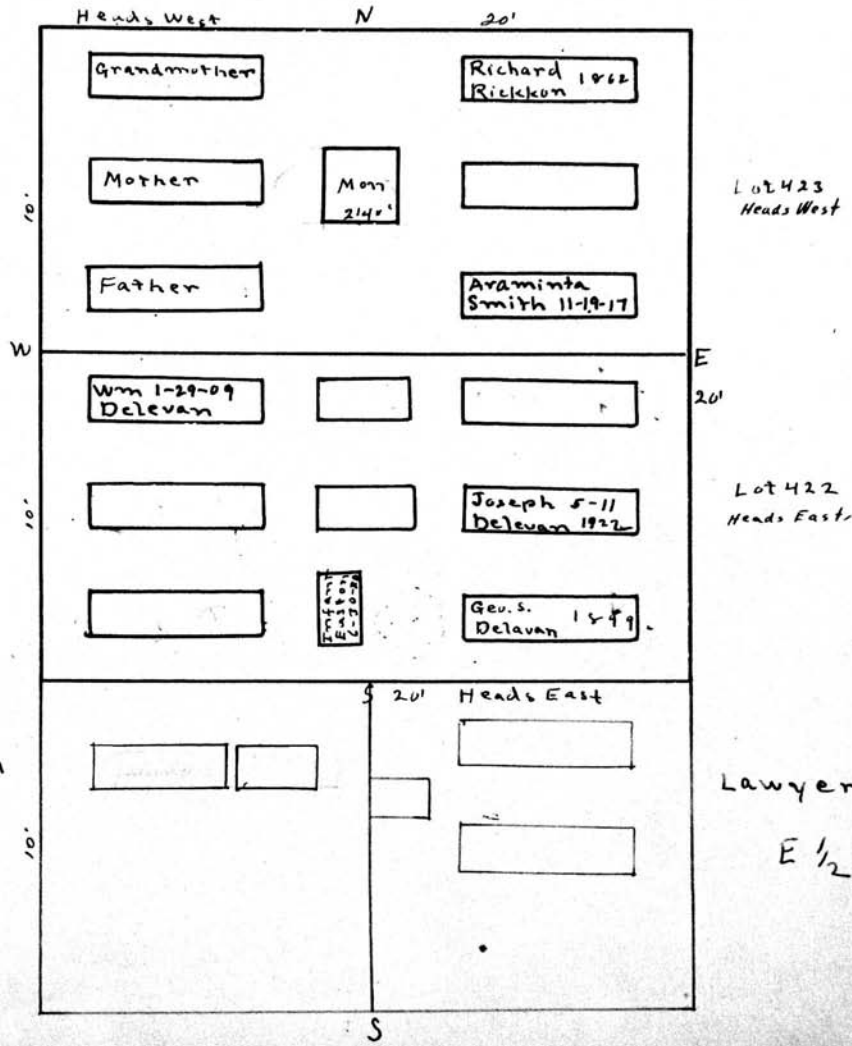
LOT NO. 421-422-423

Form 1

J. Delavan and Richard Rickkon

A77
422 & 423

*See
p. 8.*



MT. HOPE CEMETERY, PLOT RECORD

RANGE / SECTION

O.

LOT NO.

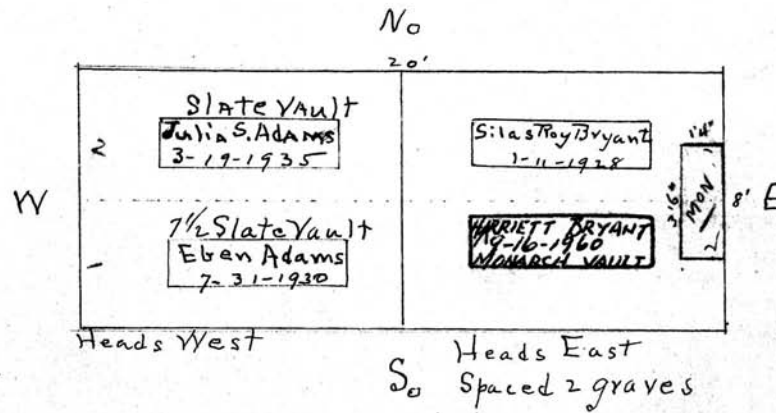
All 42 3/4

Form 1

Julia S. Adams,
West 1/2

PERPETUAL CONTRACT
Harriet Bowen Bryant
East 1/2

P.C.
125.00
1/2/59



Scale— Ft.—1 Inch

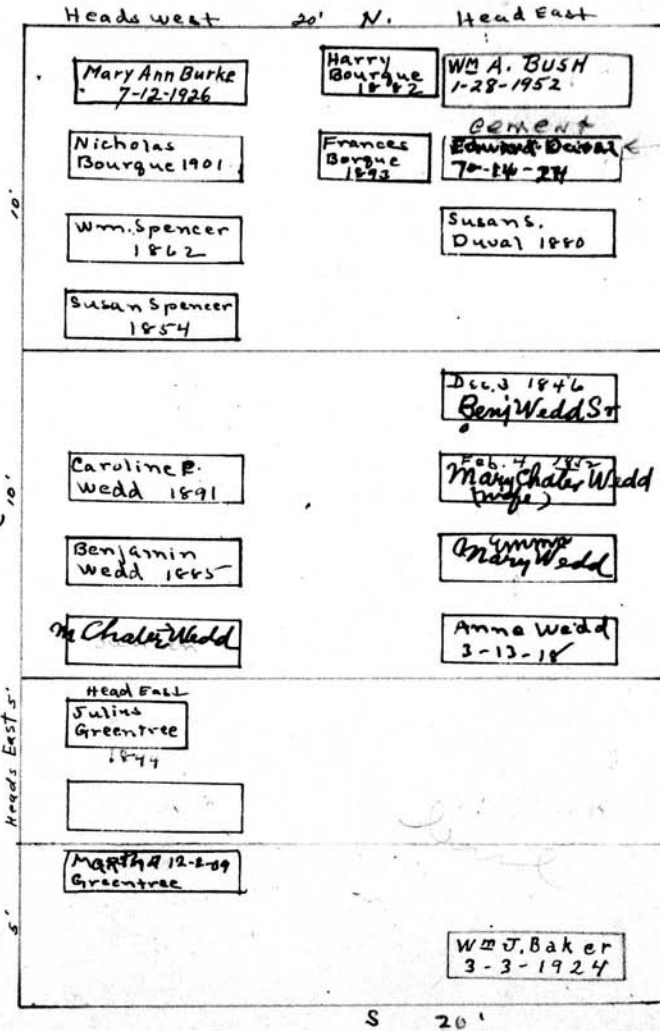
MT. HOPE CEMETERY, PLOT RECORD

RANGE SECTION } O

LOT NO. 424-425-426

Form 1

Wm. Spencer ^{O.G.C. See File}
A 11 426



Duval

WILLIAM MARTER
5/22/1858

See G.C.

E Mary wedd
A 11 425
Heads West

Myer Greentree
N 1/2 424

W. B. Greentree
S 1/2 424

Scale: 5 Ft. = 1 Inch

MT. HOPE CEMETERY, PLOT RECORD

RANGE SECTION

LOT NO. 427-428-429-430

Form 1

W.S.N and J. Rohr

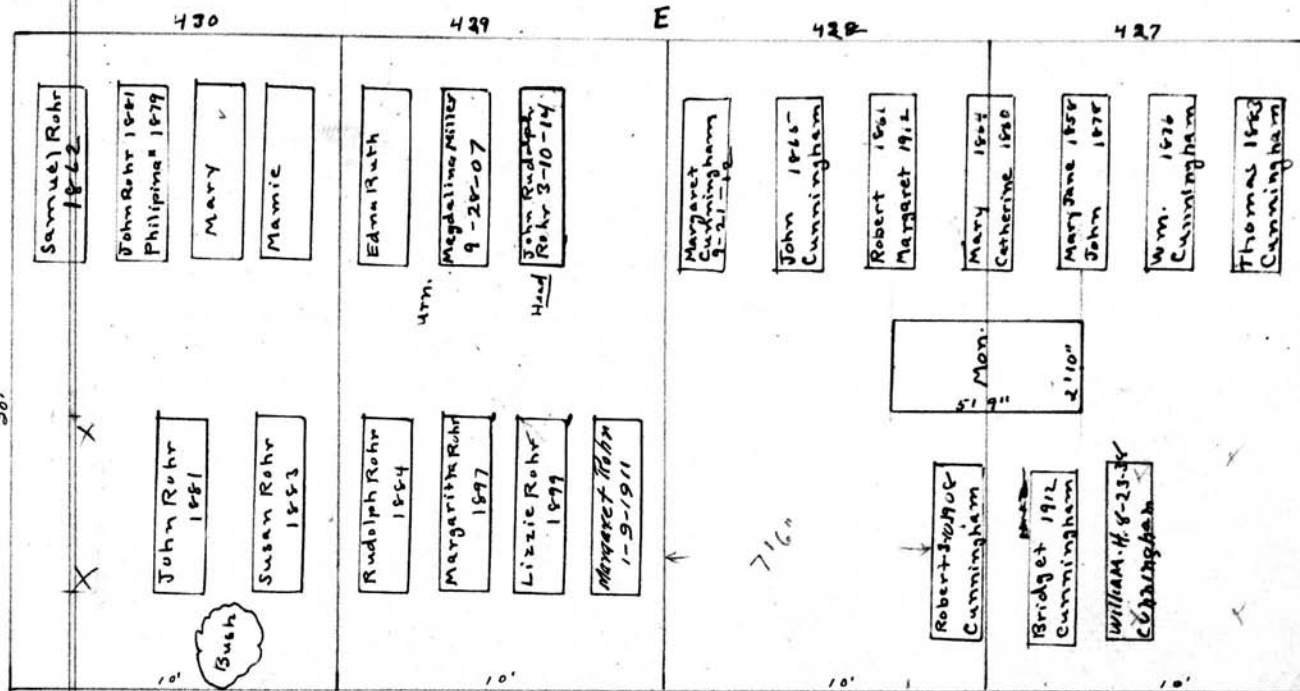
Wm. Cunningham

All 429-430 See *g^e*

PERPETUAL CONTRACT

All 427-428

*Per
7500/-
6/28/59*



Scale:— Ft.—1 Inch

MT. HOPE CEMETERY, PLOT RECORD

RANGE SECTION

O

LOT NO. 431-432-433

Form 1

John^{2nd} Martha Newman

A11 - 433

Heads west N. 20'

Edmond Newman 1906

Frederick Newman HS

JOHN S. TYLER
3-5-1876
17A-7M-3 DAYS

Martha 6-17-1907 Newman

John 5-22-1876 Newman

John 6-2-1813 Newman

John Tyler 1870

Bush

Eri Darling
W 1/2 of 432

Mary Darling 1894

James Hotchkiss
E 1/2 of 432

Eri Darling 1887

ALPHA-M. PRITCHARD 10-28-42

MARGARET E. PRITCHARD -10-12-39

Marquis L. Pritchard 10-29-1925

RICHARD SWANTON 5 MONTHS OLD 9-3-1868

GRACE SWANTON 30 YRS 7-11-1861
MICHAEL SWANTON (D) JOHN SWANTON 44 YRS 6-26-1864

See page

Thomas Ferguson

A11 431

Scale - 5" Ft. - 1 inch

MT. HOPE CEMETERY, PLOT RECORD

RANGE }
SECTION }

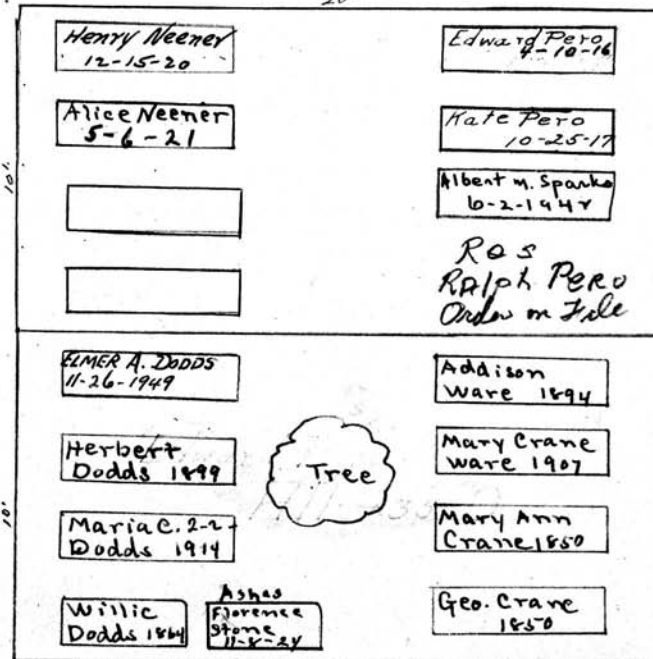
0 LOT NO. 434 - 435

Form 1

Edward Pero ♂

A11 435

N



Heads west

S.

Geo. Crane ♂
A11 434 West pay

Scale 5 ft. = 1 in.

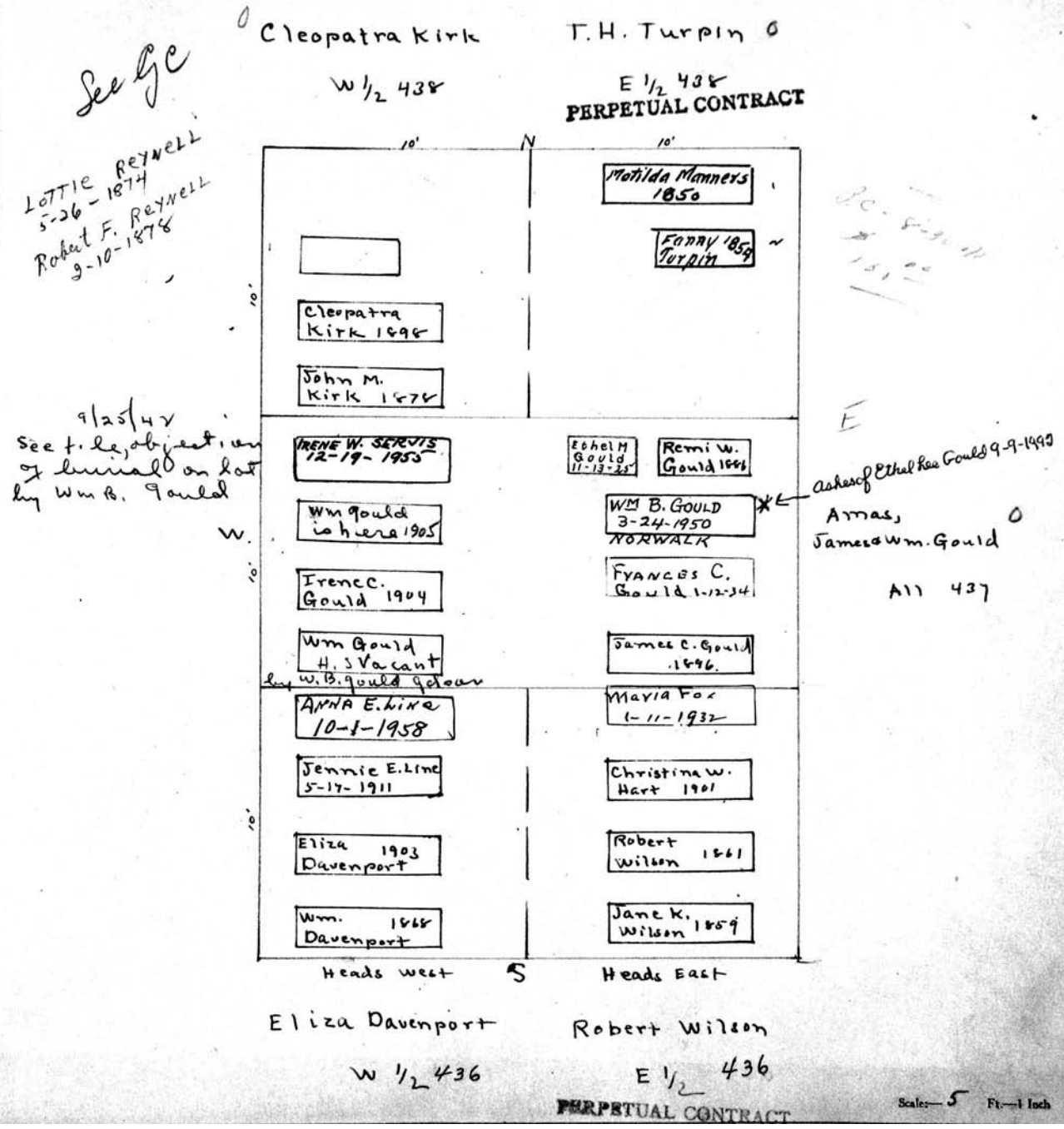
MT. HOPE CEMETERY, PLOT RECORD

RANGE } SECTION }

0

LOT NO. 436-437-438

Form 1



MT. HOPE CEMETERY, PLOT RECORD

RANGE } SECTION }

0

LOT NO. 439-440-441

Form 1

Phineas Reed 0

All 441
PERPETUAL CONTRACT,

Heads west N. 20' Heads East

Lois A. Reed
7-12-1972

Francis Reed

Herbert F. Reed 1850

Eloise Reed

Betsy Jane Rhodes 7-17-07

Complete
Avery L. Reed
7-27-1927

Phineas Reed 1854

CARRA OTIS REED 12-1-33

Elizabeth Counsel 1872

Sumner

Sumner

Sumner

John G. Nicholas 1869

Rolla D. Nichols 1896

Eliza A. Nichols 1885

Frances P. 4-28
Kildoyle 1911

John G. Nichols 1857

Carrie E. Clark 1864

Ball

Heads west 9- 20' Heads East

John Counsel 0

All 440

See G.C.

All 439

Eliza Ann Nicholas 0

Scale: 5 Ft. = 1 Inch

MT. HOPE CEMETERY, PLOT RECORD

SECTION

O

LOT NO.

442

Form 1

CALEDONIAN SOCIETY

N 44'

	FREDDIE LENNOX 1875		MARY BUCHANAN RILEY 2-12-1885	WM. SPAULDING 12-23-1867
	DAVID LINDSAY 12-18-1875			
			HUGH HARRIS 11-23-1881	
			MARY HARRIS 3-18-1881	R. MUIR
40'				PETER RUTHERFORD 8-8-1873
W				
		ANNA HARRIS 5-19-1888		JOHN GRAHAM 1869
		JANETT POLLOCK 12-4-1853		

S

THIS IS OLD SCOTTISH BURIAL PLOT

SEE NEW SCOTTISH PLOT 212 R-3

Scale ft. = 1 inch

MT. HOPE CEMETERY, PLOT RECORD

RANGE SECTION

0

LOT NO.

443 - 444

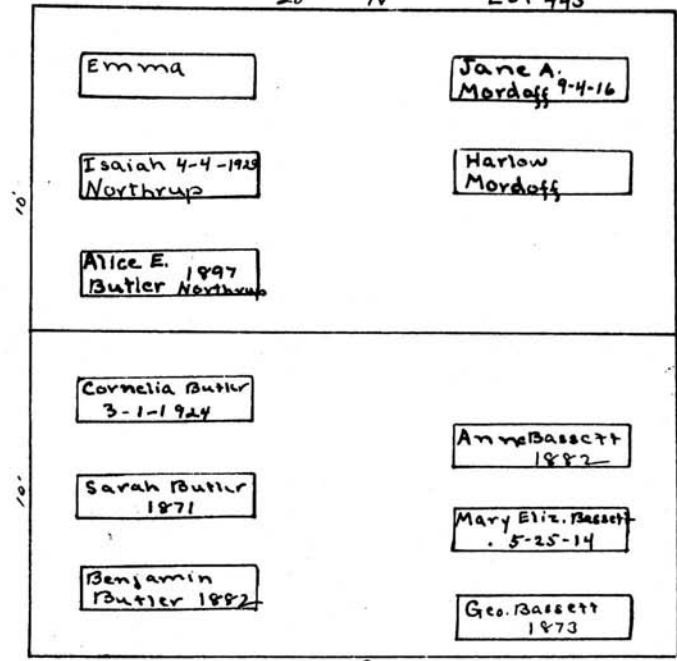
Form 1

Benjamin Butler

All

PERPETUAL CONTRACT.

20' N Lot 443



Heads west

S.

Lot 444

Scale 5 Ft. = 1 Inch

MT. HOPE CEMETERY, PLOT RECORD

RANGE SECTION

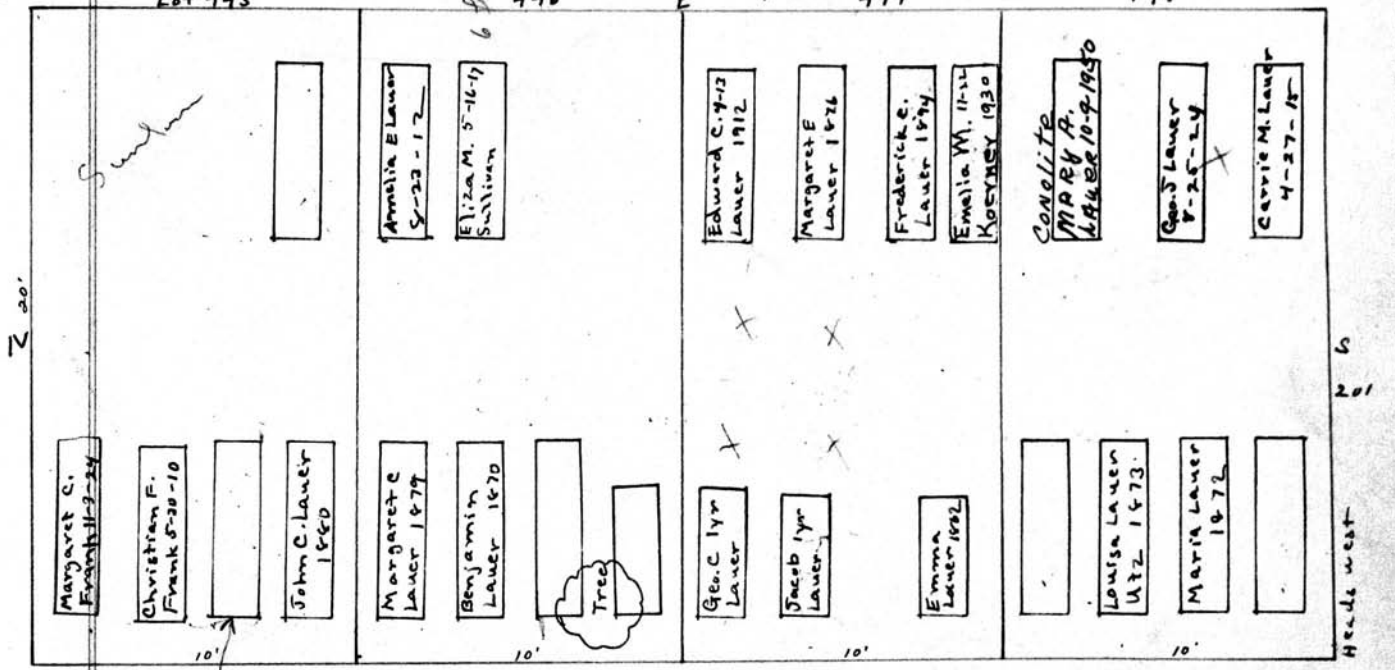
LOT NO. 445-446-447-448

Form 1

HERBERT LAUER
1-4-1891
JACOB M. LAUER
8-1-1877
KATE LAUER
3-13-1868

Frederick Lauer

A 11
445-446-447-448
300.00
250.00
12-7-61
3-29-56
447



20'

40'

Heads West

BENJAMIN FRANK
3-16-1870

JOHN LAUER
3-8-1895

JOHN LAUER
8-17-1877

Scale: 5 Ft. = 1 Inch

MT. HOPE CEMETERY, PLOT RECORD

RANGE }
SECTION }

0

LOT NO.

449

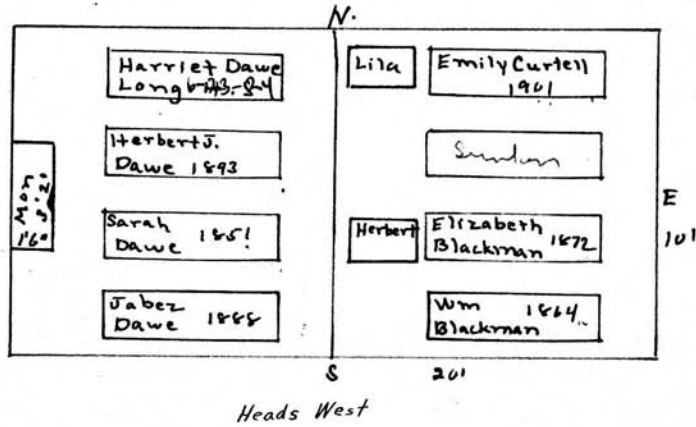
Form 1

J. Dawe 0

Wm Blackman 0

W 1/2

E 1/2



Scale: 6" = 1 inch

MT. HOPE CEMETERY, PLOT RECORD

RANGE }
SECTION } 0

LOT NO. 450

Form 1

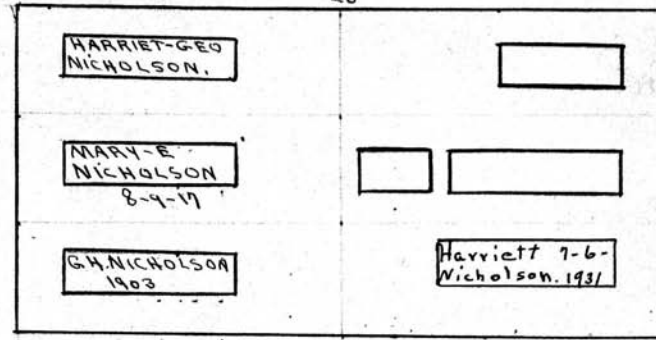
GEO-NICHOLSON.

ALL-450-0.

N

20'

W



S

E

Grav to this lot is filed among Inset Cards

P.C. 2/2/55 150''

SEE G.C.

CORA Nicholson 1-1-1903

Scale— 5 Ft.—1 Inch.

MT. HOPE CEMETERY, PLOT RECORD

RANGE SECTION

0

LOT NO. 451

Form 1

N

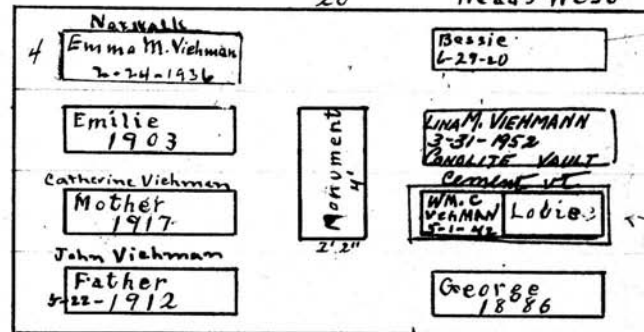
PERPETUAL CONTRACT

John Viehman

ALL. 451

20'

Heads West



of this deep enough
to allow another on top.

see order on
file to lower these
remains for future
burial.

W

E

S

Scale 5" = 10' 1/2"

MT. HOPE CEMETERY, PLOT RECORD

RANGE SECTION } O

LOT NO. 452 and 452 1/2

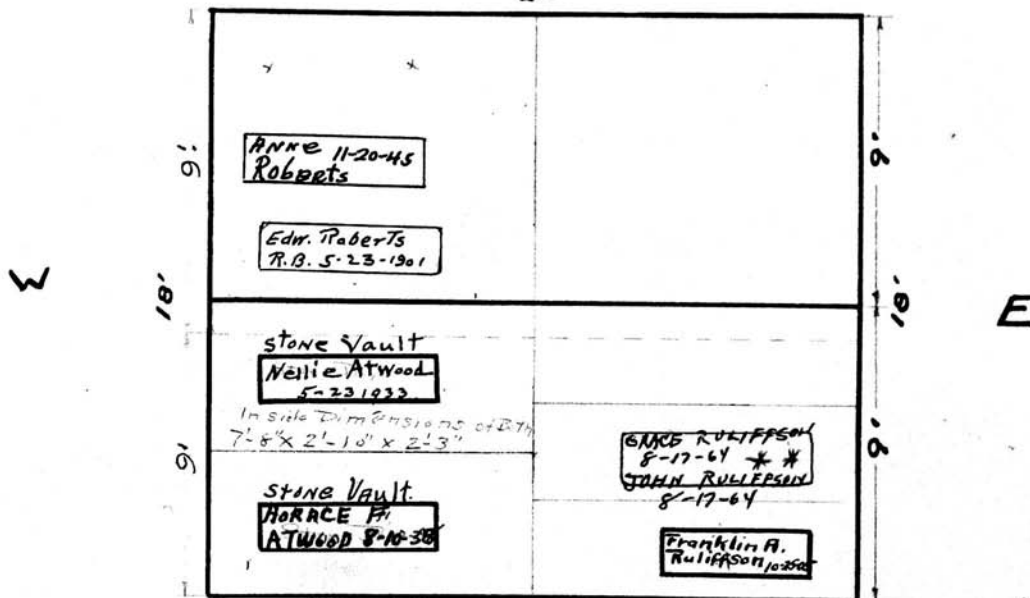
Form 1

Grace F. Ruliffson
~~Dora Roberts~~

N. Part

N

20'



20'

S

Horace F. and Nellie Atwood

S. Part

PERPETUAL CONTRACT.

Note
North of dotted
line is 452; South
is 452 1/2.

TRUST DEED.

Section 5 Pt. 1 Sub.

St. P. 452 O

Rochester, N.Y. September 27th. 1934

Mr. Wm. B. McMahon, Supt.

Mount Hope Cemetery

Rochester, N.Y.

Dear Sir:-

Regarding North part of lot 452, Section "O"
recently deeded by Miss Dora Roberts to me.

Reservations are to be made for the interment
of the body of Mrs. Anne Roberts by the side of her husband on
said lot, and for the remains of Miss Dora Roberts on said lot
as per diagram on file in your office.

Very respectfully

Grace F. Rubiffson

MT. HOPE CEMETERY, PLOT RECORD

RANGE SECTION

O

LOT NO.

453

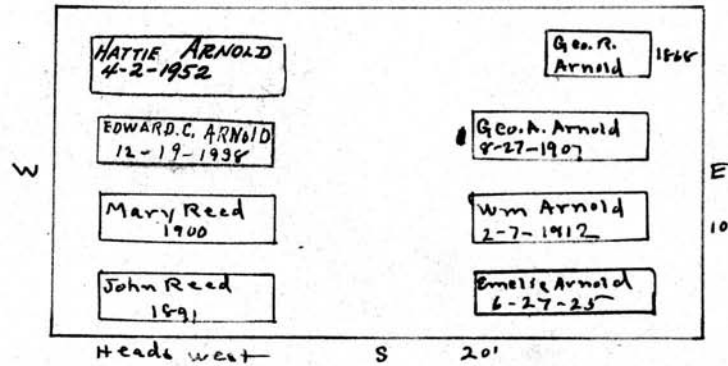
Form 1

John Reed O

All

N

Collect for Ge when burial is made



Scale - 5 Ft. = 1 Inch

MT. HOPE CEMETERY, PLOT RECORD

RANGE SECTION

O

LOT NO.

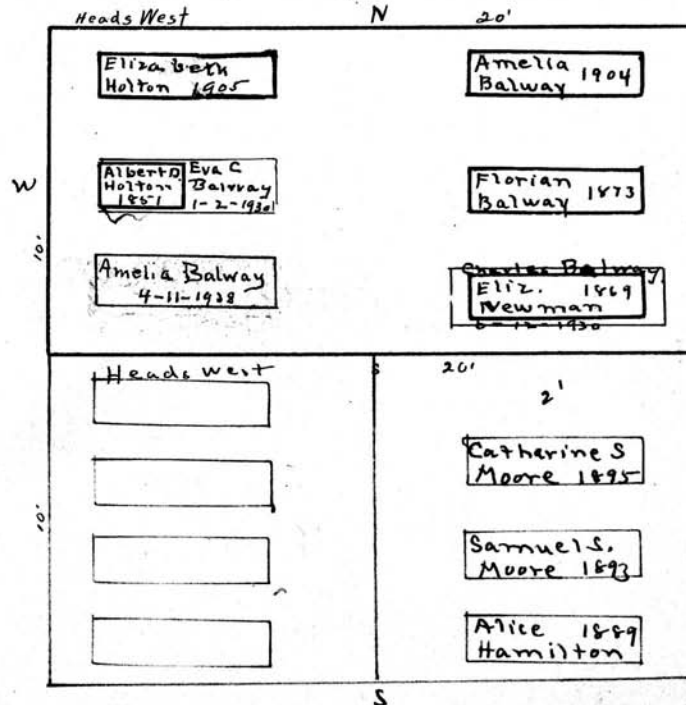
454 - 455

Form 1

Balway and Holton

All 454

Spaced 3 graves each tier



CHILD OF ALFRED
AGNES NEWMAN
7-12-1885

E SARAH NESBITT
OCT. 16, 1889
AGE 68

See page

John Foster

E. Hamilton

W 1/2 455

E 1/2 455

Scale - 5" = 1 inch

MT. HOPE CEMETERY, PLOT RECORD RANGE SECTION } 0 LOT NO. 456-457-458-459

Form 1

John B. Southard John Mylrea - John kneal - Thos. Warren Elijah Withall

PERPETUAL CONTRACT.

A 11 456 N 1/2 457 S 1/2 457 E 1/2 458 A 11 457

10' 10' 10'

<p style="text-align: center;">20'</p> <p style="text-align: center;">N</p> <div style="display: flex; flex-direction: column; align-items: center;"> <div style="border: 1px solid black; padding: 2px; margin-bottom: 5px;">J. Allen 1876-1879</div> <div style="border: 1px solid black; padding: 2px; margin-bottom: 5px;">Maria S. 1856</div> <div style="border: 1px solid black; padding: 2px; margin-bottom: 5px;">John B. 1891</div> <div style="border: 1px solid black; padding: 2px; margin-bottom: 5px;">Elizabeth 1876</div> <div style="border: 1px solid black; padding: 2px; margin-bottom: 5px;">Mon 2160</div> <div style="border: 1px solid black; padding: 2px; margin-bottom: 5px;">Stephen R 1865</div> <div style="border: 1px solid black; padding: 2px; margin-bottom: 5px;">Hellen 1848</div> <div style="border: 1px solid black; padding: 2px; margin-bottom: 5px;">Flora 1860</div> <div style="border: 1px solid black; padding: 2px; margin-bottom: 5px;">Cora 1834</div> <div style="border: 1px solid black; padding: 2px; margin-bottom: 5px;">Hubert 1855</div> </div>	<p style="font-size: 2em;">Level</p>	<p style="text-align: center;">E</p> <div style="display: flex; justify-content: space-around; margin-bottom: 10px;"> <div style="border: 1px solid black; width: 20px; height: 40px;"></div> <div style="border: 1px solid black; width: 20px; height: 40px;"></div> <div style="border: 1px solid black; width: 20px; height: 40px;"></div> <div style="border: 1px solid black; width: 20px; height: 40px;"></div> </div> <p style="font-size: 0.8em;">BURIALS ON THIS LOT - JANE WARREN - 1853 ADULTS JANE WARREN - 1864 THOMAS WARREN - 1864 ELIZA WARREN - 1865</p> <p style="text-align: center; font-size: 1.5em;">Sundun</p>	<div style="border: 1px solid black; padding: 5px; margin-bottom: 10px; text-align: center;"> <p>Edward H. Goldsmith 1860</p> </div> <p style="text-align: center; font-size: 1.5em;">Tree</p> <div style="display: flex; justify-content: space-around; margin-top: 10px;"> <div style="border: 1px solid black; padding: 2px; margin-bottom: 5px;">Eliz. Palmer 2-16-14</div> <div style="border: 1px solid black; padding: 2px; margin-bottom: 5px;">Sarah O. Withall 1856</div> <div style="border: 1px solid black; padding: 2px; margin-bottom: 5px;">Elijah Withall 1843</div> </div>
--	--------------------------------------	--	--

Heads West W Heads West

Geo Weldin

W 1/2 458

Scale - 5 Ft. = 1 Inch

MT. HOPE CEMETERY, PLOT RECORD

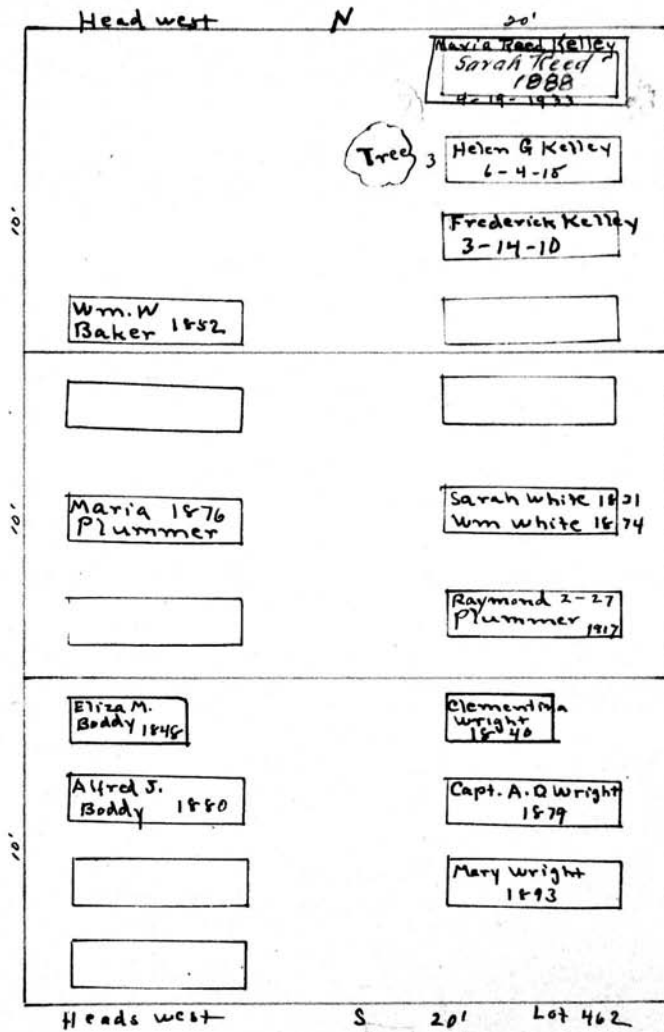
RANGE } SECTION }

0

LOT NO. 460-461-462

Form 1

Thos. Butler E 1/2
Charlot Baker W 1/2 All 460-462



THOS. BODDY, SR
9-26-1858

see
page

Boddy and Plummer

All 462 and 461

Scale - 1/2" = 1 foot

MT. HOPE CEMETERY, PLOT RECORD

RANGE SECTION

LOT NO. 462 1/2 - 463

Form 1

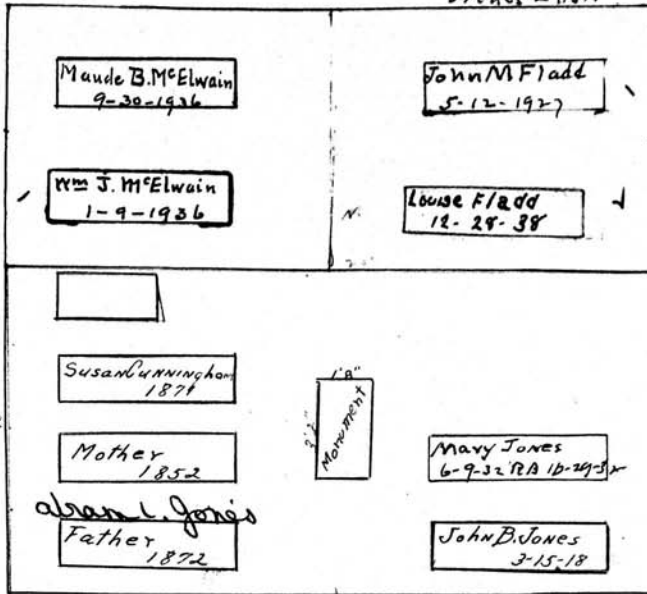
Maude B. McElwain 0

W 1/2 462 1/2

N 1/2

Heads East.

W



Louise R. Fladd
E
E 1/2 462 1/2

W

10'

Heads west

A. L. Jones

III-463-0

Scale 1" = 1 foot

MT. HOPE CEMETERY, PLOT RECORD

RANGE SECTION

0

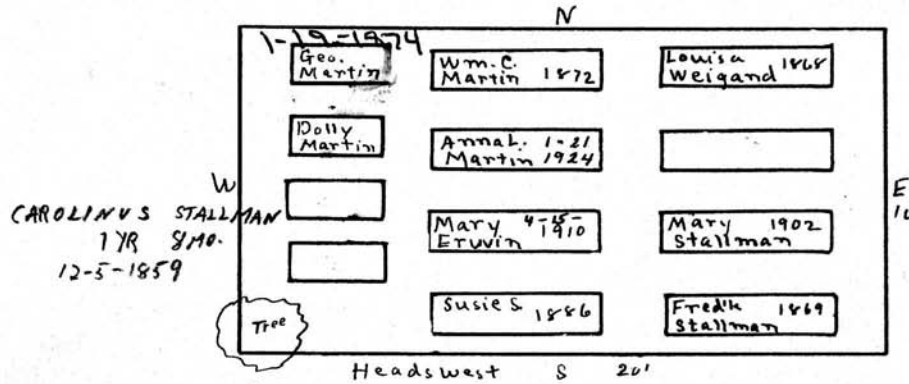
LOT NO.

464

Form 1

Frederick Stillman

A 71



Annie M. Martin
3-20-1873

Scale - 6 Ft. = 1 Inch

MT. HOPE CEMETERY, PLOT RECORD

RANGE }
SECTION }

0

LOT NO.

465-466

Form 1

Ellen Gilbert ⁰

Hiram Budd ⁰

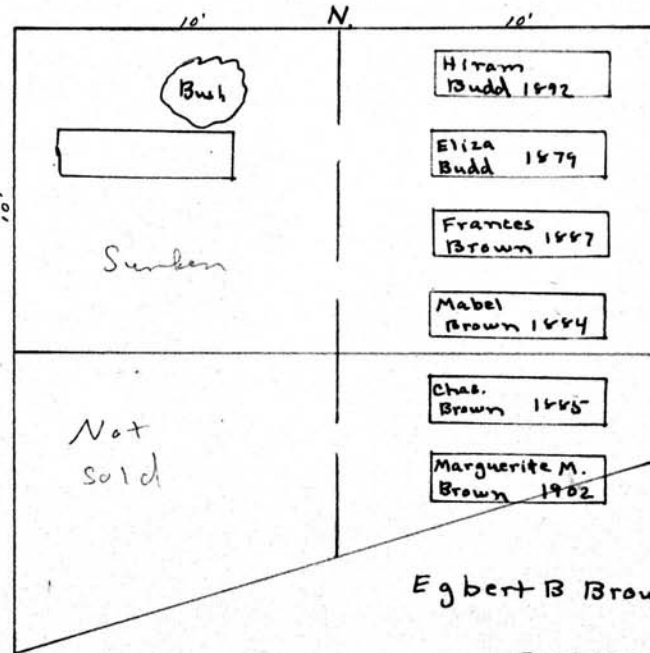
W. Pt. 465

E Pt. 465-

2ndgr. Grace W. Falconer 1-18-07

6-20-
Isaac Gilbert 1847.

Gas Falconer 9-1-1899

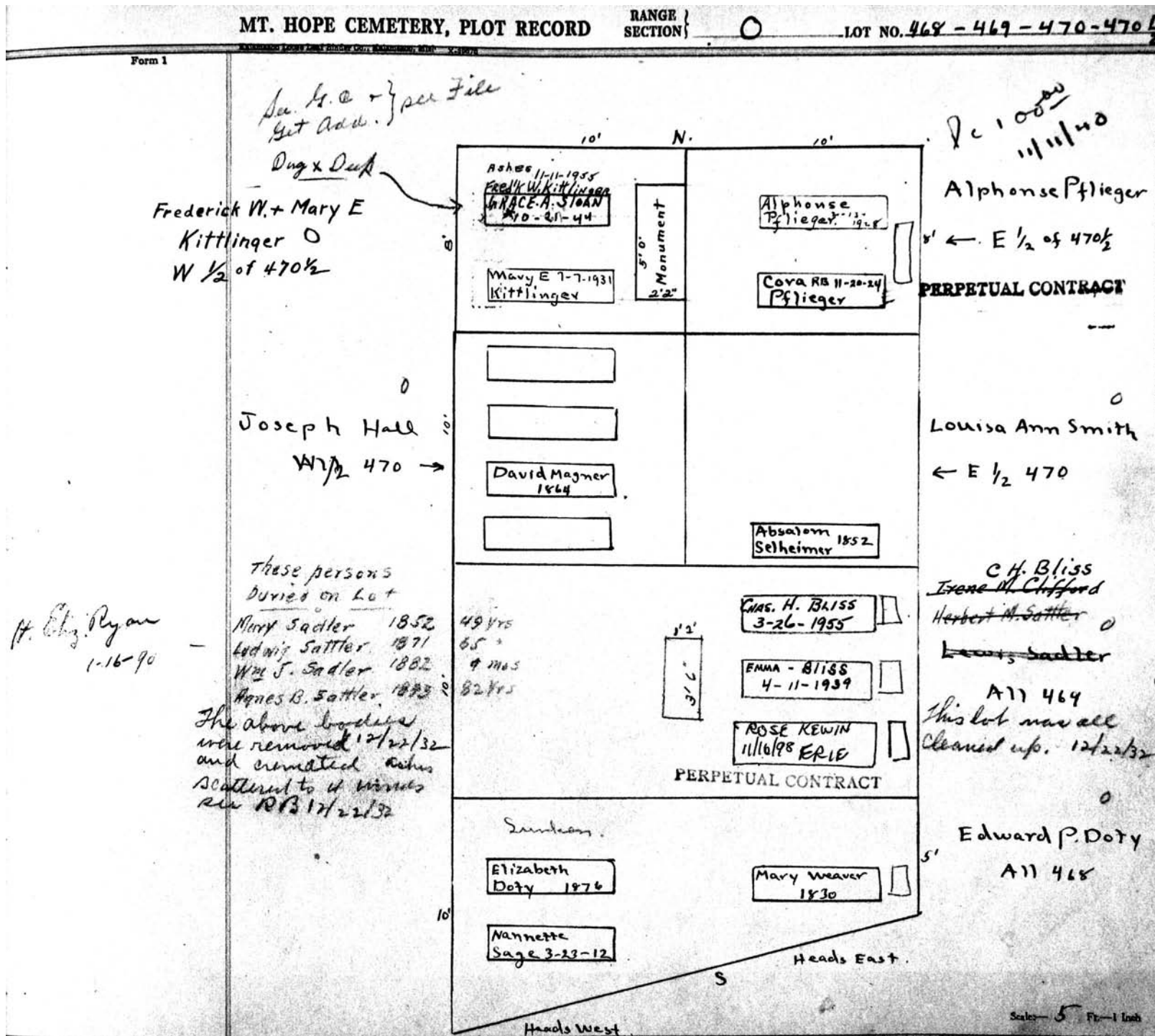


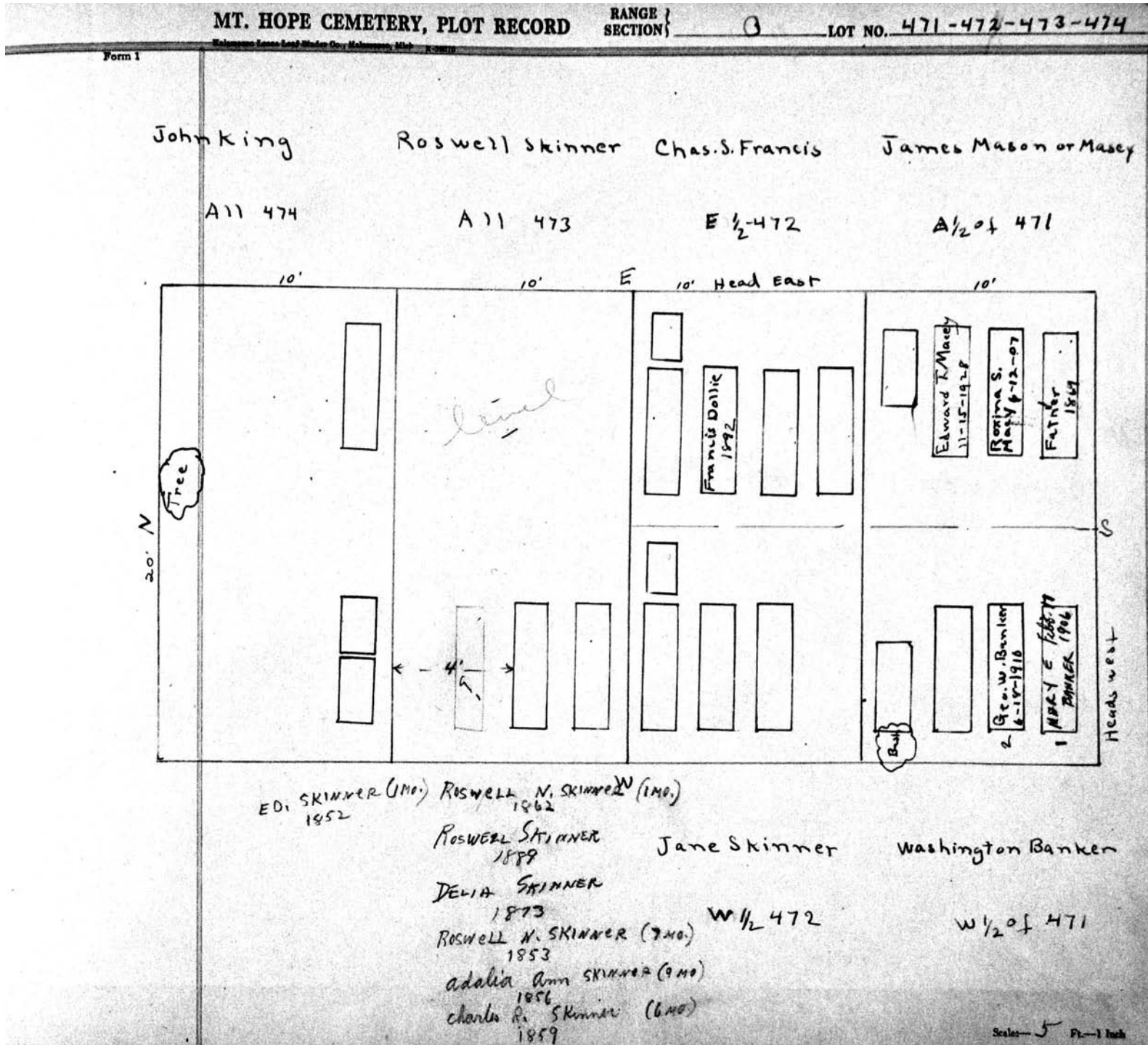
Not
sold

Egbert B Brown ⁰

E Pt 466

Scale - 5 Feet = 1 inch





MT. HOPE CEMETERY, PLOT RECORD

RANGE SECTION

O

LOT NO.

475

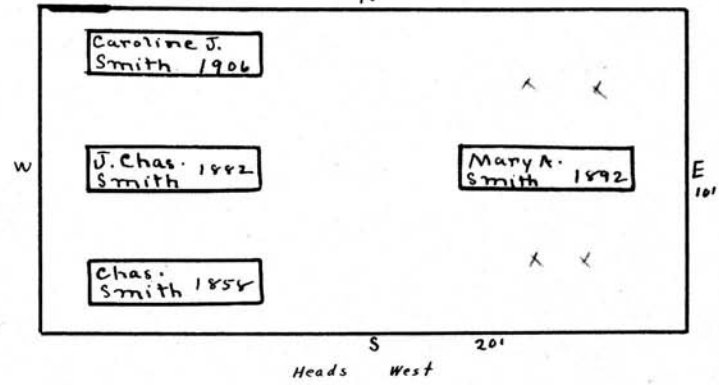
Form 1

Kalamazoo Loose Leaf Binder Co., Kalamazoo, Mich. U.S.A.

Chas. Smith O See ge

All of 475

N



Scale - 1" = 10'

MT. HOPE CEMETERY, PLOT RECORD

RANGE } SECTION }

LOT NO. 476-477

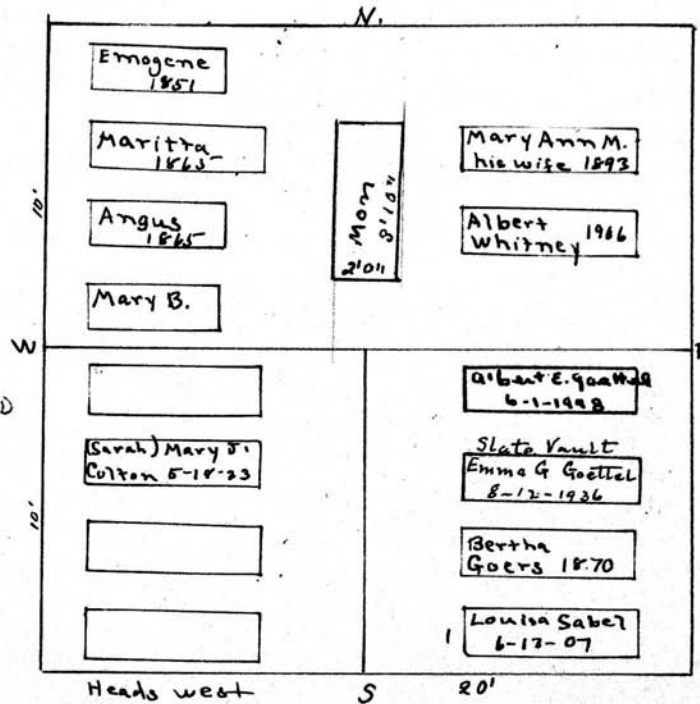
Form 1

PERPETUAL CONTRACT

Albert Whitney

A 22 477

P.C. 1/26/49 - 1/18/52
\$300.00 1-16-59



LUCRETIA E. BARNARD
12-17-1893

MOSES N. BARNARD
5-21-1862

12500 P.C. quoted
8/29/47

Heads west S 20'

Cornelia Gifford Theodore Goers

W 1/2 476

E 1/2 476

Scale 5 Ft. = 1 Inch

MT. HOPE CEMETERY, PLOT RECORD

RANGE }
SECTION } 0

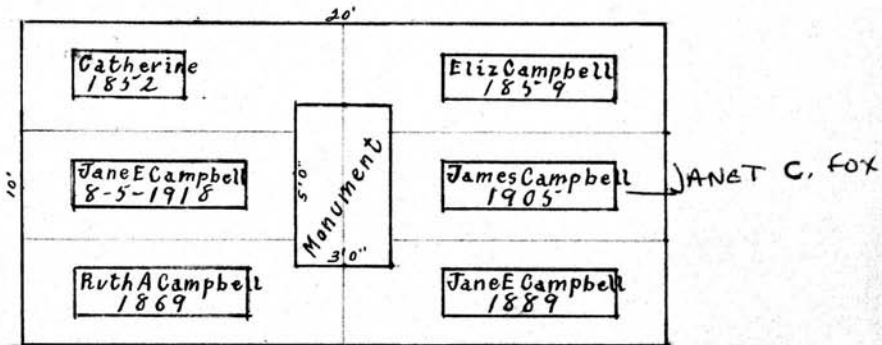
LOT NO. 478

Form 1

N

W

E



James Campbell

PERPETUAL CONTRACT.

S

Scale - 5" Ft. - 1 Inch.

MT. HOPE CEMETERY, PLOT RECORD

RANGE }
SECTION }

0

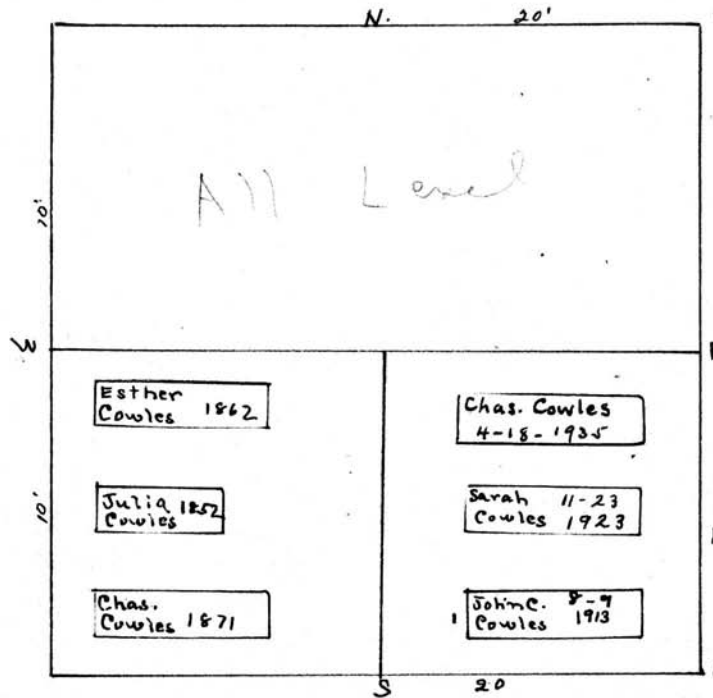
LOT NO.

479 - 480

Form 1

Elizabeth A. Wilkinson

All 480



Lot 479

Chas Cowles

John C. Cowles

W 1/2 479

E 1/2 479

*Julia Cowles
4-13-1852*

Scale: 5 Ft. = 1 Inch

MT. HOPE CEMETERY, PLOT RECORD

RANGE }
SECTION }

0

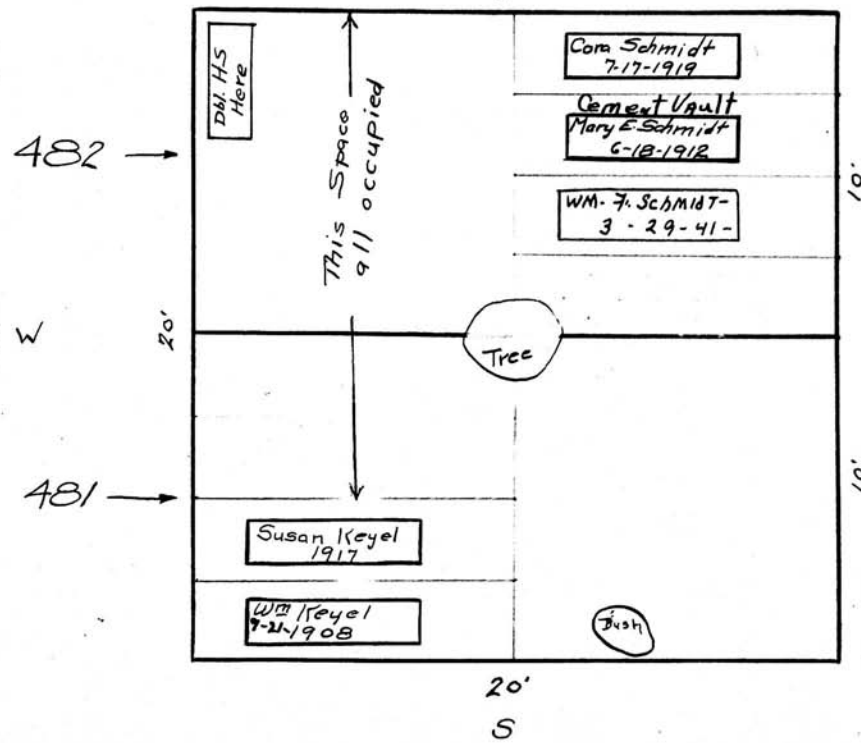
LOT NO. 481-and-482

Form 1

Jacob and W^m Keyel

All-481- & -482- 0

N PERPETUAL CONTRACT.
20'



E
Note
Heads are
West.

Scale: 5 Ft. = 1 Inch.

MT. HOPE CEMETERY, PLOT RECORD

RANGE SECTION

O

LOT NO.

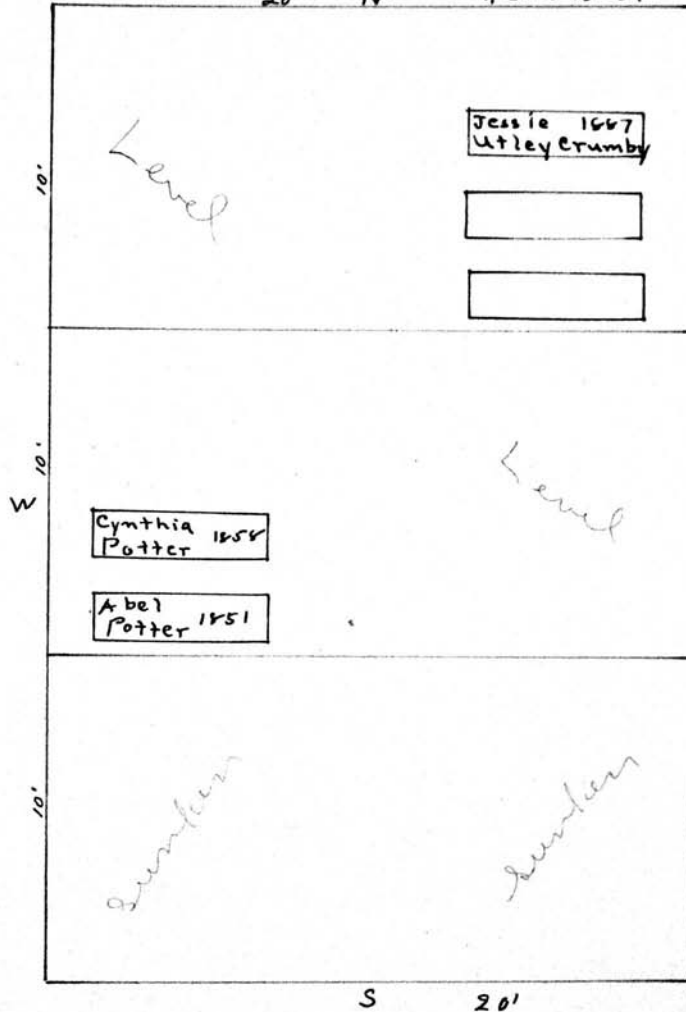
483-484-485

Form 1

Mary Utley^o

All 485

20' N. Head west



E Samuel Potter

All 484

30' PERPETUAL CONTRACT.

Jessie Jackson^o

All 483

Scale: 5 FT. = 1 Inch

MT. HOPE CEMETERY, PLOT RECORD

RANGE } SECTION }

0

LOT NO. 486-487-488-489

Form 1

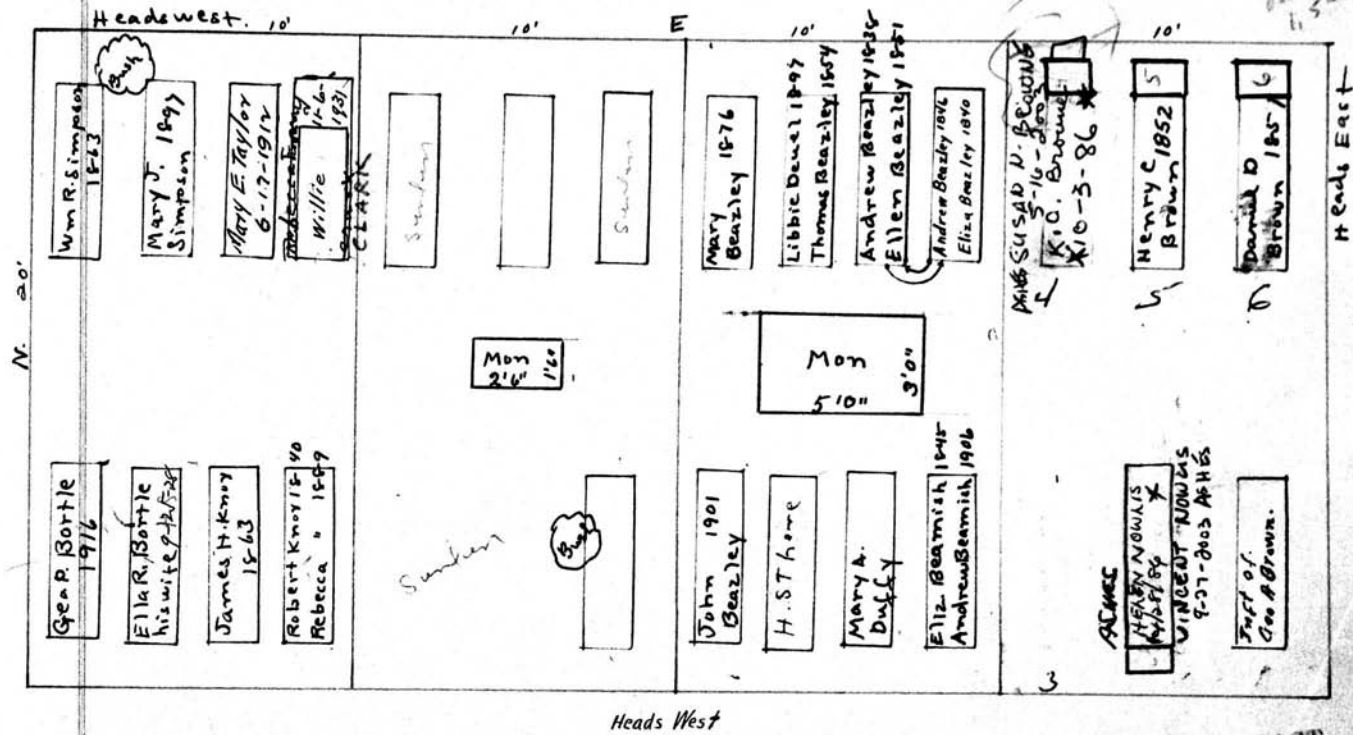
Rebecca Goodman - Valentine Schleffer - Thomas Beazley - ~~George Brown~~ Robert E. Brown
City repurchased
Dec. 2, 1944
P.C. filed
on 11/5/46

All 489

All 488

All 487

All 486



Wm R. Simpson 1873

Mary J. Simpson 1897

Mary E. Taylor 6-17-1912

W. Willie 1881

Sunbur

Sunbur

Sunbur

Mary Beazley 1876

Libbie Dewal 1897

Thomas Beazley 1854

Andrew Beazley 1838

Ellen Beazley 1851

Andrew Beazley 1876

Elizabeth Beazley 1890

Henry C. Brown 1852

David D. Brown 1856

Geo P. Bortle 1876

Ella R. Bortle his wife 1875

James H. Knay 1863

Robert Knay 1840
Rebecca 1849

Sunbur

Sunbur

Sunbur

John Beazley 1901

H. Stone

Mary A. Duffey

Eliz Beamish 1848
Andrew Beamish 1906

ACAME
HENRY NOWAKS
VINCENT NOWAKS
9-27-2003 A.H.S.

Part of
Geo A. Brown.

Mony
2'6" 1'6"

Mony
5'10" 3'10"

Mrs SUSAN N. BROWN
K.O. Brown
180-3-86

P.C. filed
on 11/5/46

MT. HOPE CEMETERY, PLOT RECORD

RANGE }
SECTION }

0


LOT NO.

490

Form 1

Ferguson and Charters 0

A 12



Jane Adams
baby
6-9-1852

Scale - 3/4" = 1 Inch

MT. HOPE CEMETERY, PLOT RECORD

SECTION

0

LOT NO.

491

Published by the Mt. Hope Cemetery Co., Rochester, N.Y.

PERMANENT CONTRACT

Charles G. Gerhard
Funeral Director
4 CUMBERLAND STREET
ROCHESTER, N. Y.

Jacobine Lausterer.	Monument.	Henry Terslesen.
Elmer M. Gerhard.		Emma Terslesen.
Minnie E. Lausterer Gerhard.		Josephine Zellweger.
Chas. G. Gerhard.		Emma Engelhardt.
Minnie Nelson Gerhard.		Geo. Engelhardt.
This space never to be used by anybody. Scale 4.ft. to 1.inch.		

Burials to be made in the above order.

Chas G. Gerhard.

N

10-20-1976

MT. HOPE CEMETERY, PLOT RECORD

RANGE SECTION

0

LOT NO. W.P. 491 1/2

Form 1

EDWARD F. RAYMOND C. FOX
& GROVER C. BRADSTREET

No
PERPETUAL CONTRACT

22'

RAYMOND C. FOX
5-23-1960

W
15'

50

Scale ft. = 1/4" Inch

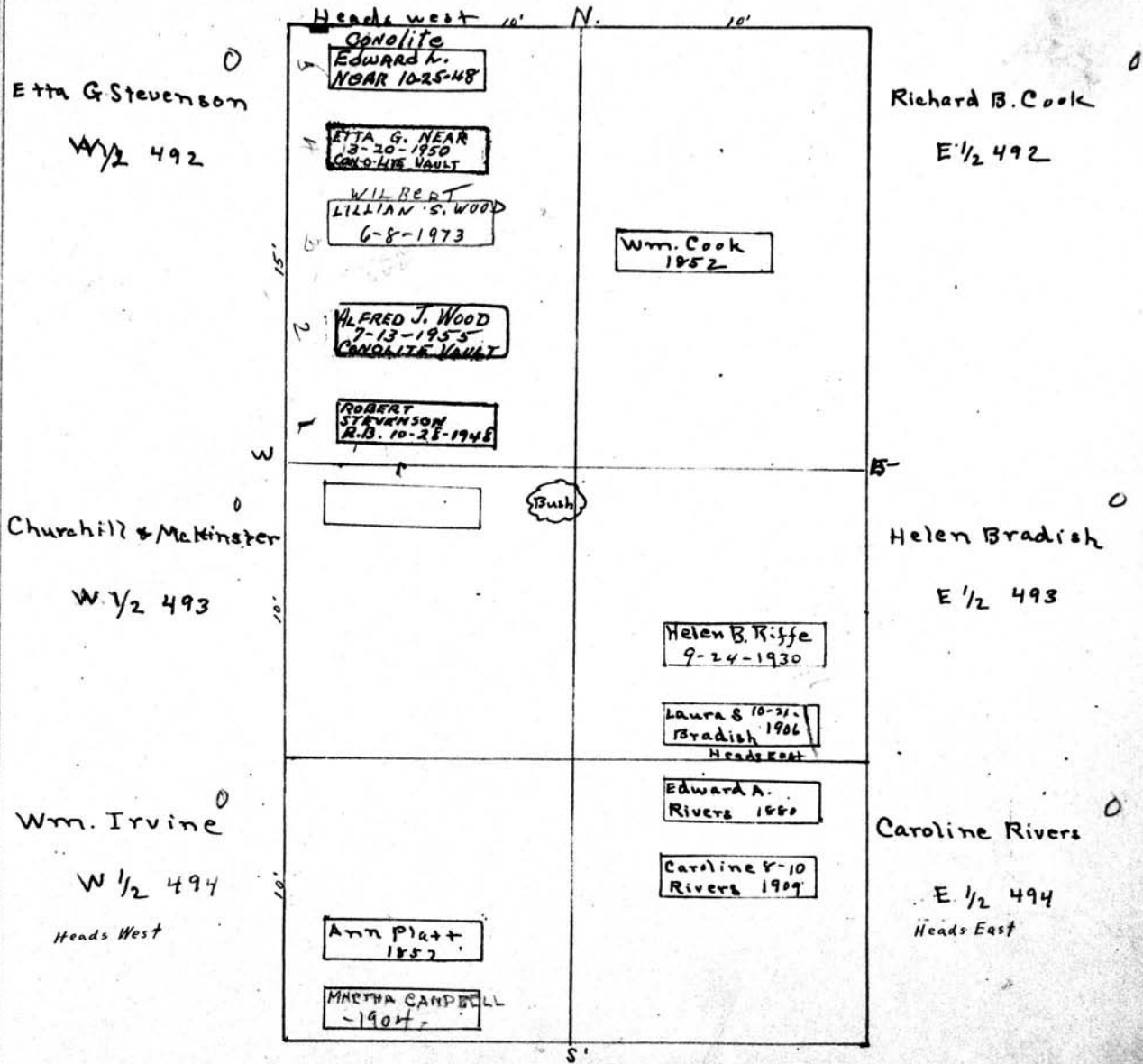
MT. HOPE CEMETERY, PLOT RECORD

RANGE / SECTION

O

LOT NO. 492-493-494

Form 1



MT. HOPE CEMETERY, PLOT RECORD

RANGE } SECTION {

0

LOT NO.

495-996-497

Form 1

Ellen Stout - Joseph Platt

W 1/2 495

E 1/2 495

Heads west 10' N. 10'

Ellen Stout 1856

James A. Platt 3-25-1926

Ellen Stout 1865

John Stout 1862
Wm. Stout 1852

Charlotte Winn 1875

Eleanor Macaulay 1884

Nathaniel Winn 1852

Ann Boyd 1861

Samuel Lynn 1864

Armstrong Boyd 1879

Samuel Boyd 1861

Heads West S 20'

Armstrong Boyd

Samuel Lynn

W 1/2 497

E 1/2 497

Charlotte Winn
A11496.

Scale: 5 Ft. = 1 Inch

MT. HOPE CEMETERY, PLOT RECORD

RANGE SECTION

0

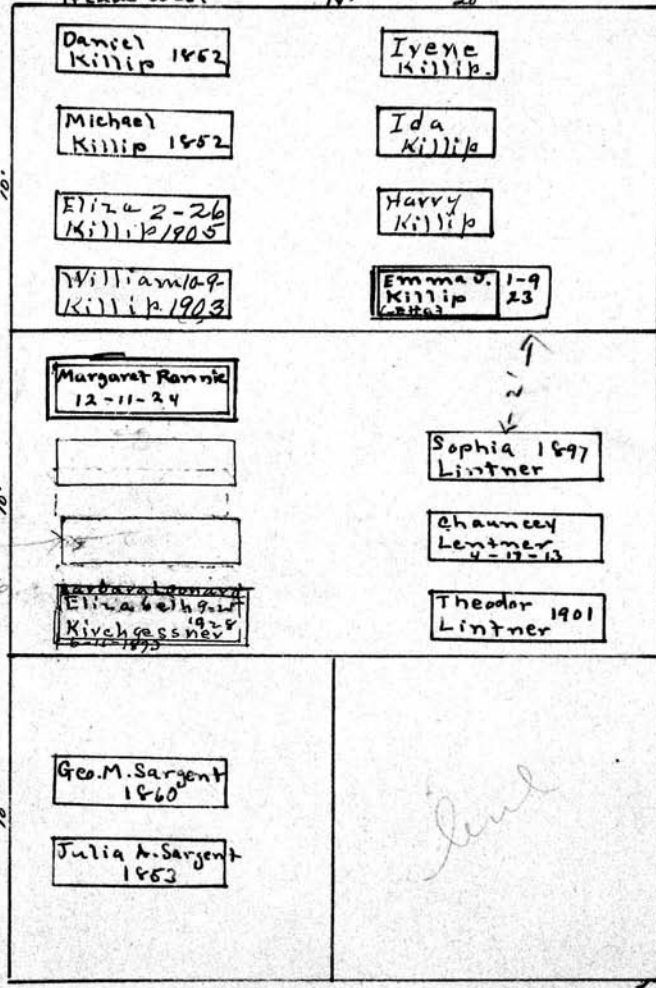
LOT NO. 498-499-500

Form 1

John Killip 0

All 498

Heads west N. 20'



Reserved for Edith Lattimore

E Margaret Daniels 0
All 499

Geo. M. Sargent 0

All 500

Scale 5 Ft. = 1 Inch

MT. HOPE CEMETERY, PLOT RECORD

SECTION

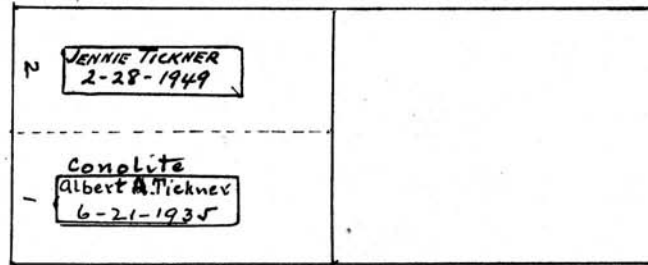
0

LOT NO. 500 1/2

Form 1

N

Jennie Tickner
West 1/2



W

S

Scale ft. = 1 inch

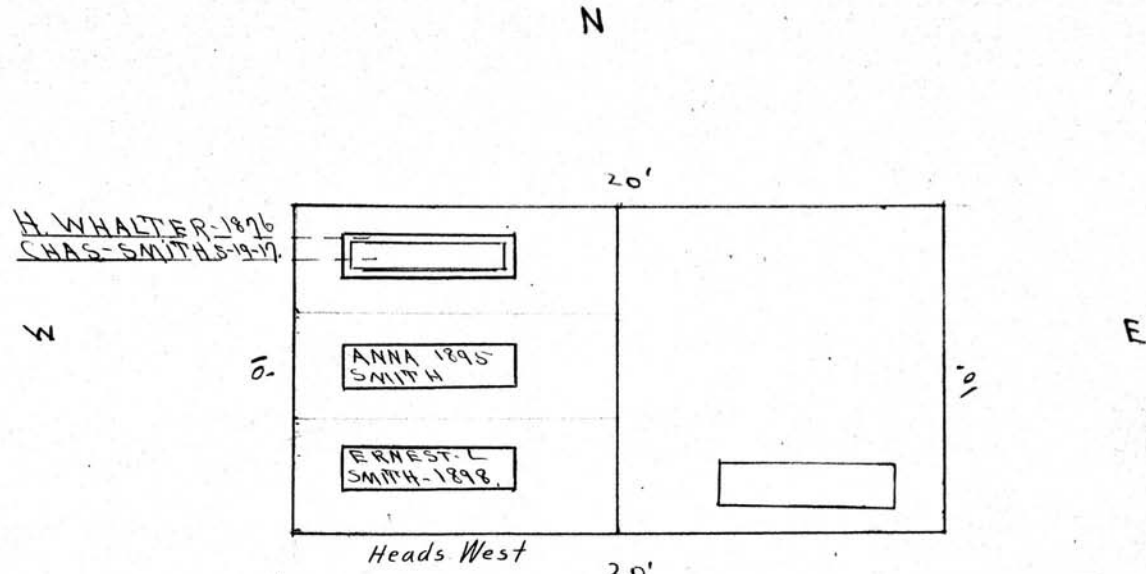
MT. HOPE CEMETERY, PLOT RECORD

RANGE }
SECTION }

O

~~W~~ LOT NO. 501

Form 1



Geo Silance.
W 1/2

Wm. Robinson
E 1/2

Scale - S 11-1 1/2

MT. HOPE CEMETERY, PLOT RECORD

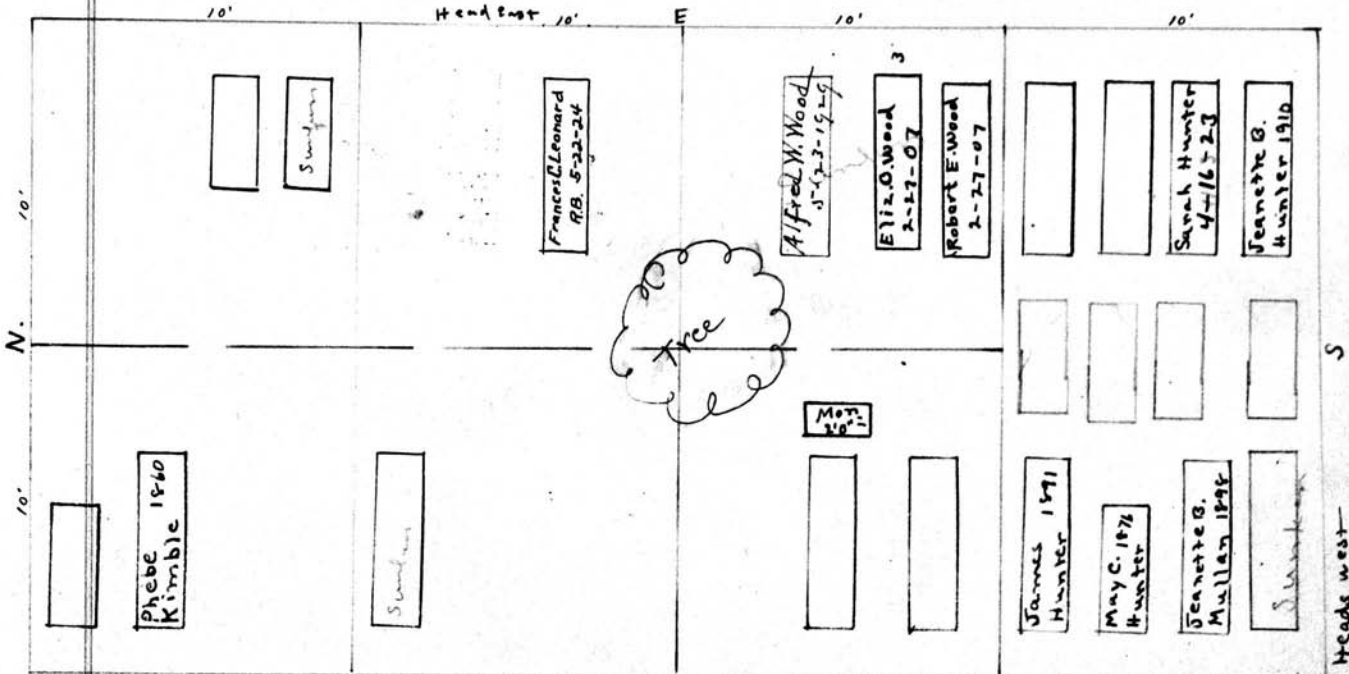
RANGE }
SECTION }

LOT NO. 502-503-504-505

Form 1

John Inglehart^o Wm. Hopper^o A.N. Wood^o Adam Mullan

E 1/2 502 E 1/2 of 503 E 1/2 of 504 All 505



Henry B. ~~Phebe~~ Kimble^o Thomas Cooke^o

W 1/2 502 W 1/2 503

W. Leonard Wadsworth 1856
 Mary " 1862
 Phebe " 1872
 Louisa J. " 1877
 Abner J. " 1890
 Annie V. Gordon 1881
 Leeman Wadsworth

W 1/2 504
 P.C. 125.00
 1-22-63

Scale: 5 Ft. = 1 Inch

MT. HOPE CEMETERY, PLOT RECORD

RANGE SECTION

0

LOT NO.

506 - 507

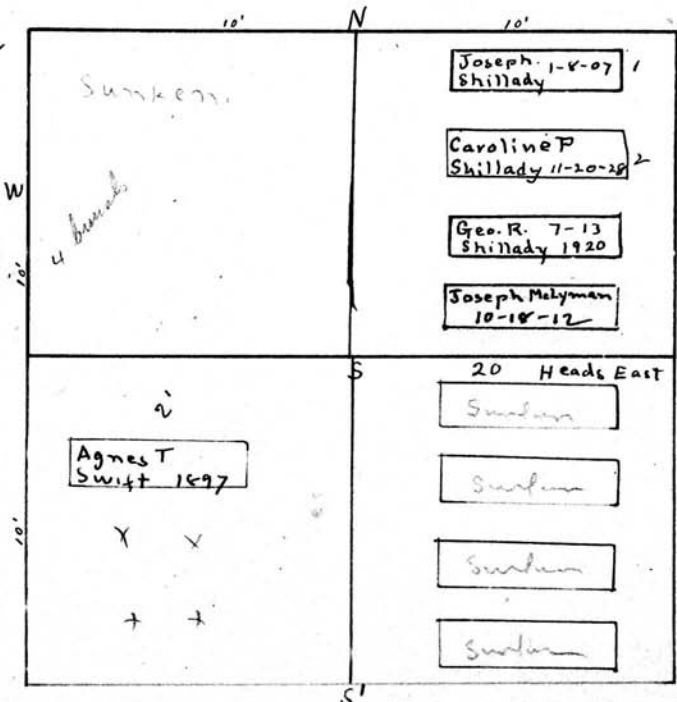
Form 1

James Dukelow
 JOHN SWANTON 4-1868
 1 YR
 6-3-1865
 FRANCIS F. SWANTON
 1 YR 1 MO.
 9-13-1867
 FRANCIS SWANTON
 34 YRS
 2-23-1869
 ELIAS SWANTON
 1 MO. 7 DAYS
 3-22-1869

Henry Whitley
 Carrie Shillady
 Alma J. Perkins

W 1/2 506

E 1/2 - 506



MARG. G. KENNEDY
 1-16-1892
 MARY J. KENNEDY
 Aug. 14, 1885
 JANNETTA JONES
 7-30-1877
 (2 YRS OLD)
 WM. JONES
 11-13-1861
 (8 YRS OLD)
 DAN. KENNEDY
 9-19-1885

Richard Hutchinson
 Daniel Kennedy
 W 1/2 507
 E 1/2 507

Scale - 1 inch = 10 feet

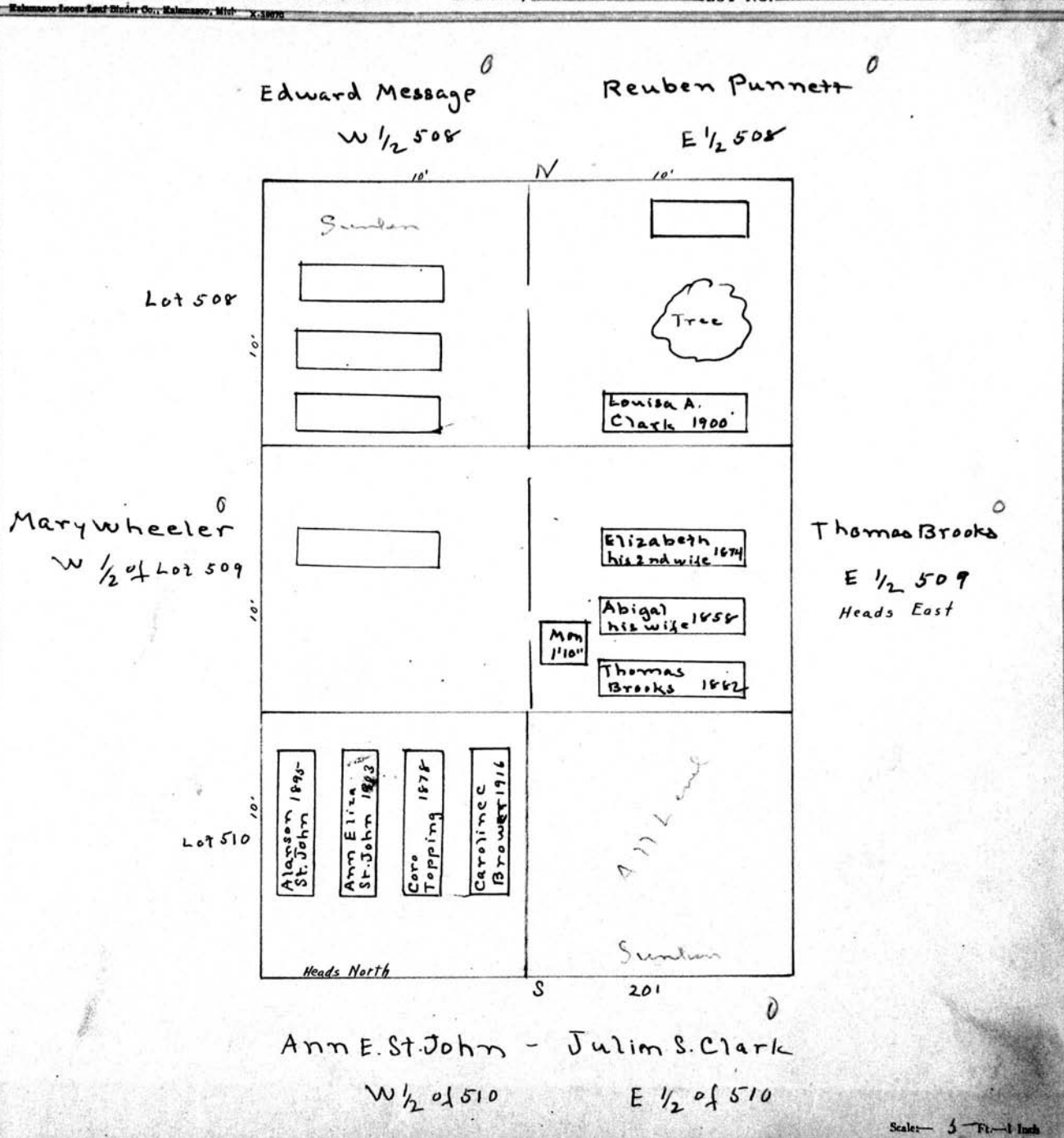
MT. HOPE CEMETERY, PLOT RECORD

RANGE SECTION

0

LOT NO. 508-509-510

Form 1



MT. HOPE CEMETERY, PLOT RECORD

RANGE SECTION

0

LOT NO. 511 - 512 - 513

Form 1

Louvinus Vanhag 0

A 77 511

Head west N 20'

Lot 511

Mother	Henry 1847 Brasser Otis 1877
Catherine Brasser 1890	Mary Brasser 1895
Geo 1886 Brasser	Gabriel Brasser 10-18-1922
P. Brasser 1864	Nellie BRASSER 1847

*I feel satisfied
that Nellie Brasser
of 604 Lake Street
has lost deed &
has right of burial
in vacant grave
W.B.M. 7/19/40*

Lot 512

	Tree Polly Babcock 1851
Dr. Wm. Bell 1852	Wm. G Bell 6-4-16

Wm. G Bell 0
A 77
512

Lot 513

Susanna Wright 1870	Geo. Wright 1879
Thomas W. Wright 1854	Mary Wright 1874
Elizabeth Ross 1852	Ellen Wright 1889

Head west

Thomas W Wright 0

A 77 513

Scale - 1" = 10'

MT. HOPE CEMETERY, PLOT RECORD

RANGE } SECTION }

0

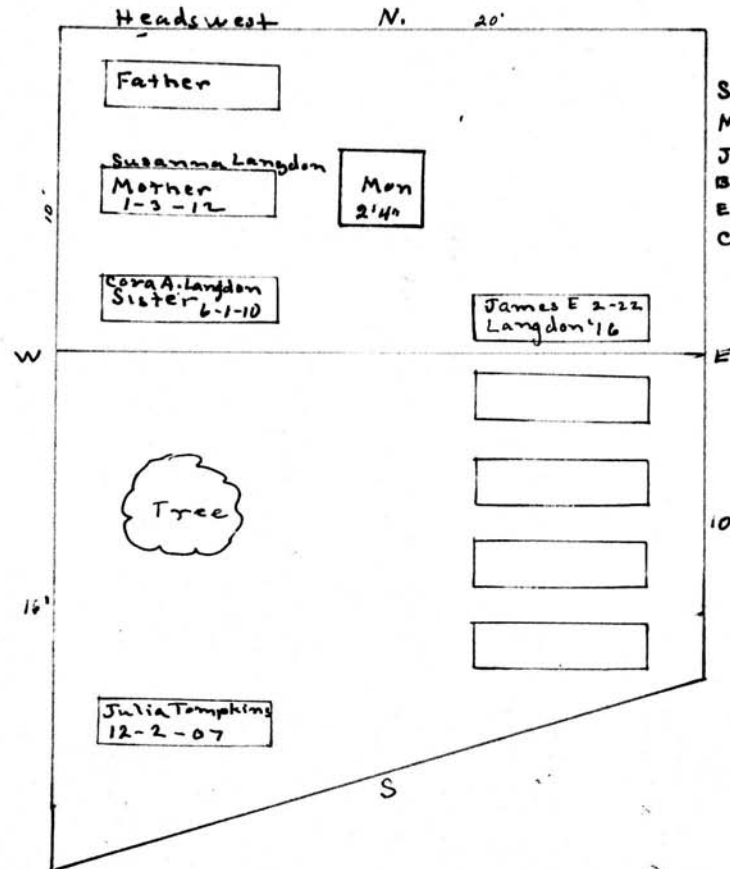
LOT NO. 515-516

Form 1

Barnabas Langdon^o

A) 516

See G. C.



Susannah Langdon 1911
 Mary J. Langdon 1853
 James E " Born 1851-
 Barnabas " 1868
 Edwin M " 1895
 Cora A. " 1910

Emma T Smith^o

A) 515-

Scale: 0 Ft. - 1 Inch

MT. HOPE CEMETERY, PLOT RECORD

RANGE SECTION

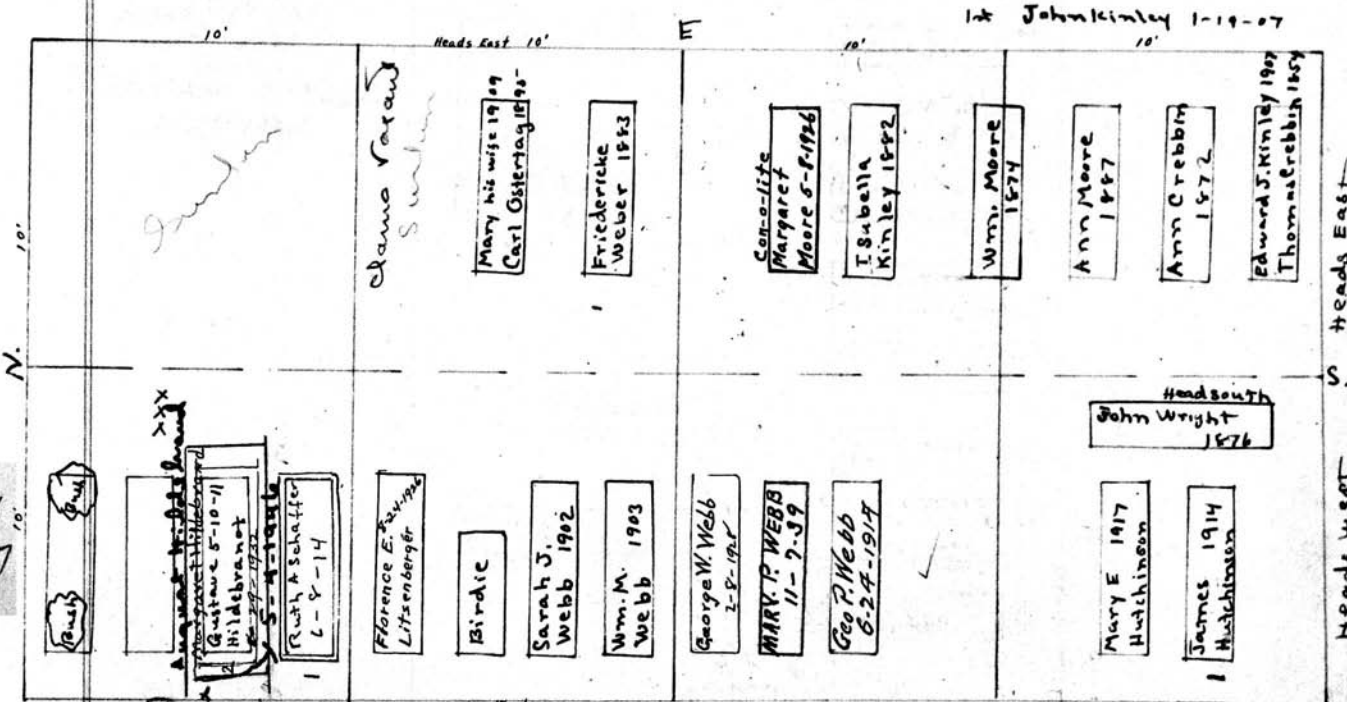
LOT NO. 517-518-519-520

Form 1

Joel Dunn^o E 1/2 520 Chas Ostertag^o E 1/2 518 Ann Moore^o E 1/2 518 Wm Moore^o E 1/2 517

SARAH DUNN
5/4/1855
1894

COBURN
ROCKHART
10/27/1897



5/1/186 (Molara)
Dug hole deep to allow another inter

Coburn W. Lockhart^o W 1/2 520 Geo. W. Webb^o W 1/2 518 James Hutchinson PERPETUAL CONTRACT. W 1/2 517

See G.C. Webb^o W 1/2 518

Scale - 1/4" = 1 inch

MT. HOPE CEMETERY, PLOT RECORD

RANGE SECTION

0

LOT NO. 521-522-523

Form 1

John McCabe

A11 523.

ADELINE McCABE
9-1-1875

JAMES McCABE
9-11-1871

MARY ANN McCABE
11-27-1861

Sunday

Sunday

EDWARD D. McCABE
2-2-1949

Thomas R. McCabe 5-24-16
Henry McCabe 1907

Frank 6-1 McCabe 1912 2

James M. McCabe 2-26-1931 3

Charlotte McCabe 6-2-25

Anna Weimar 1890

Louis Weimar 1890

John F. Weimar 1907 3

[Empty box]

Keckee 1869-1884

Frederick Schmidt 1886

Alex Ross 1898

Mary Eisenhauer
Louis F. 9-22-1904 14

John Miller
A11 522

Head West

[Empty box]

Rachel

[Empty box]

Mon 2' 6"

[Empty box]

[Empty box]

[Empty box]

JOHN WEST
8-31-1874
(5 YRS)

S Eliza E. Wood 1904

Thomas Wood 1899

A11 521

Scale: 5 Ft. - 1 Inch

MT. HOPE CEMETERY, PLOT RECORD

RANGE } SECTION } 0 LOT NO. 524-525-526

Form 1

E. P. Hayden ⁰

W 1/2 526

Mark Kinsey ⁰

E 1/2 526

Heads East 10' N 10'

Ella 1855- Hayden	Herna Oliver
Laura J. Hayden 1857	Denny
Egbert P. Hayden 1887	LILYONE KINSEY 1873

W 10' E Levi S. Clark ⁰
A 1/2 525-

Sunken	Sunken
Sunken	William Charles Combs GENESE 6-20-72

S 10' 0

ONE OF GREAT GREAT GRAND CHILDREN
JUSTIN SALYARDS
114 HURSEY AVE
PASS CHRISTIAN
MISSISSIPPI 39571
601-452-4312

Catherine Gungley ⁰
W 1/2 524

Abner C. Wilson
Catherine E. Combs
E 1/2 524 William C. Combs

PERPETUAL CONTRACT
Scale - 5 Ft. - 1 Inch

MT. HOPE CEMETERY, PLOT RECORD

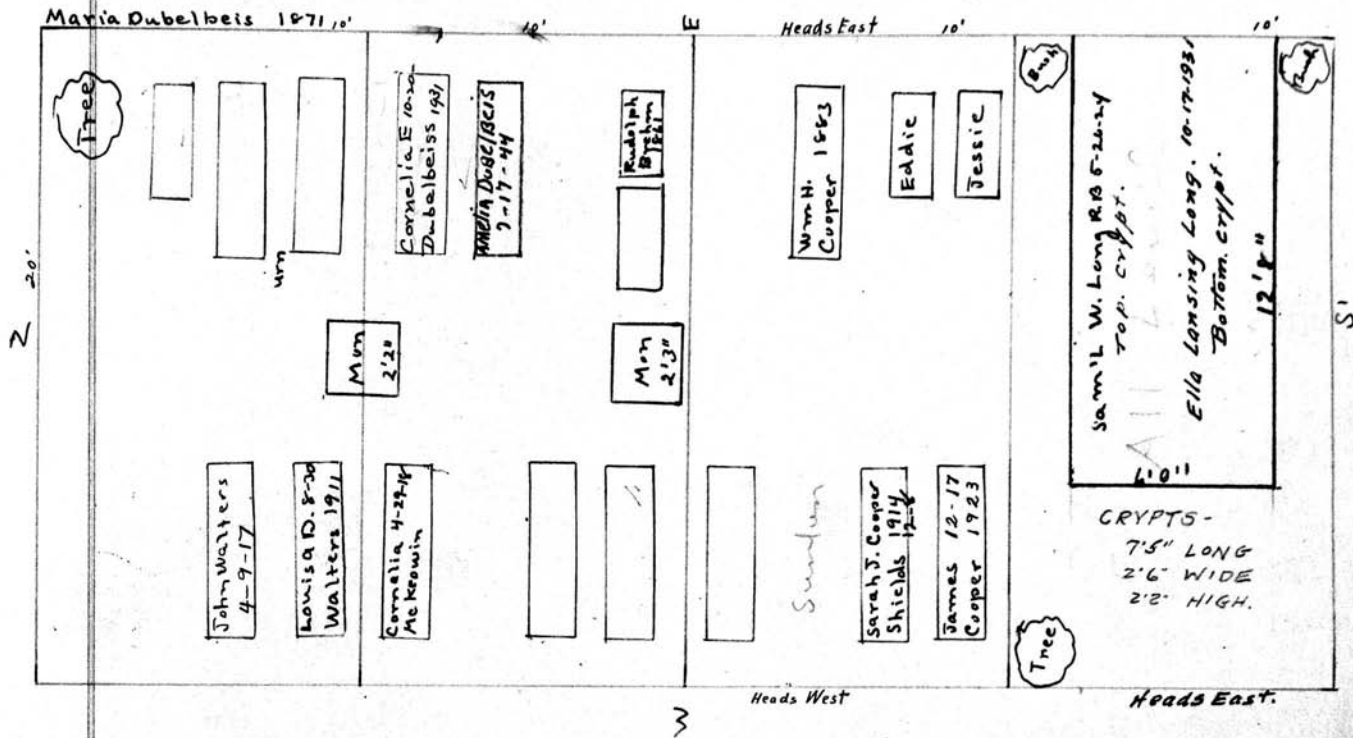
RANGE } SECTION }

0

LOT NO. 527-528-529-530

Form 1

See GC
 Jacob Dubelbeis^o Kener^o & Nesser John Cooper^o Samuel Long
 A 71 530 A 11 529 A 11 528 *See GC* A 11 527 PERPETUAL CONTRACT.



MT. HOPE CEMETERY, PLOT RECORD

RANGE SECTION } 0

LOT NO. 531

Form 1

N

Mathias Dubelbeiss

All. 531

Heads West

20'

Heads East

Mathias 1907
Dubelbeiss

Edw Dubelbeiss
1888

Magdalena Dubelbeiss
10-13-1920

FRANK ALBRIDGE
3-26-1943
MAY 12-1961

Julia REIBIC-10-9-44

George Reihle
8-14-1930

Mary Dubelbeiss
1865

Lydia Rismann 3-12-48

Louis P. RUCHAESCHE
9-25-41
CORALITE

Sam'l Dubelbeiss
1875

W Dug X deep to
allow interment
on top.

Dug X DEEP TO
ALLOW INTERMENT
ON TOP

Grav cutting +
forwarding addy
next burial has

Dug X DEEP
ALLOW INTERMENT
ON TOP

ARREST W.
REINHARD
7/19/1860

E

S

Scale - 5 Ft. - 1 Inch.

MT. HOPE CEMETERY, PLOT RECORD

RANGE }
SECTION }

0

LOT NO.

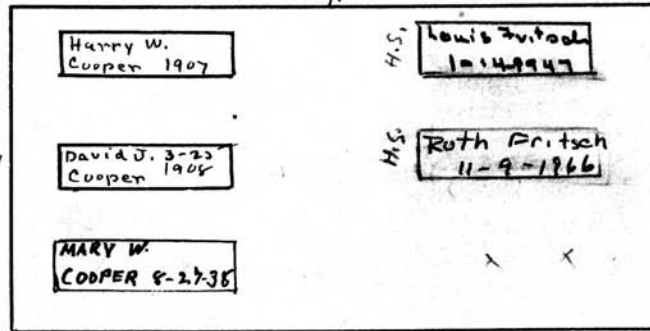
532

Form 1

David J. Cooper

All

N



HEADS WEST

S .201

Scale - 1" = 10'

MT. HOPE CEMETERY, PLOT RECORD

RANGE 1
SECTION 1

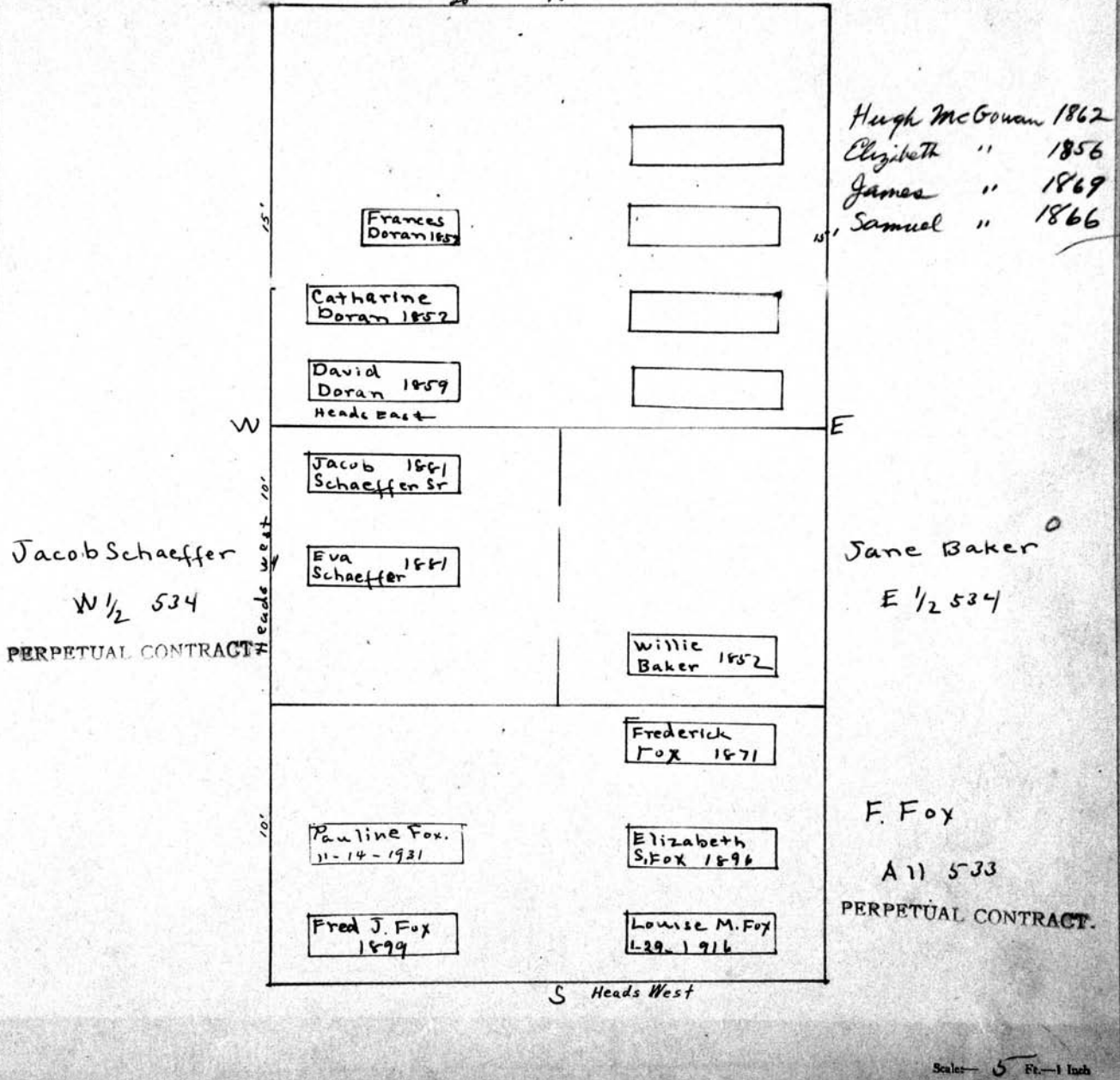
0

LOT NO. 533-534-535

Form 1

Doran and McGowan

N All 533 PERPETUAL CONTRACT.



MT. HOPE CEMETERY, PLOT RECORD

RANGE } SECTION }

LOT NO. 537-538-539

Form 1

Charles Hoefler
Geo. C. Maurer

All 537-~~538~~
PERPETUAL CONTRACT

See Register

NO ROOM

This burial made under protest. See folder for permission to remove if trespass is shown.

Norwalk
Barbara M. Hoefler
5-14-1936

JEANNETTE
HOEFLER 11/27/95

Charles B. Hoefler
Harold
Gomelli
9-23-11

BLANCA
HOEFLER 5/1/38

Fredrick C
Hoefler 4-23-1928

Mildred P Stillman
at foot of 2nd Grave
12-24-1914 (24 yrs 6 mos)
CHILD

THIS BURIAL MADE UNDER PROTEST - RIGHT RESERVED TO REMOVE

THIS BURIAL MADE UNDER PROTEST - RIGHT RESERVED TO REMOVE.

Elizabeth
H. 1850

Mon
3'10"

Esther A. 1-18
Maurer 1909

Geo. C Maurer 1892
Elizebeth M. 1905
Elizabeth H. 1850
Geo. J. Maurer 1886
Heads west

Mother

Henrietta Maurer
12-31-07

Father

George

et Geo. C. Maurer
538 W
Somewhere on #538;
Sarah E. Maurer
10/26/1873

Catherine Richards

CON-LITE
SUN-LITE
Sunder
11-9-1924

Sophia Maurer
11/10/1904

Sunder

Johann Maurer 1888

Sunder

Children of John Maurer
& sister & brother of
Lina Maurer

names of sunken
graves:

Jacob Maurer
3/31/1888

and
Charles Maurer
5/27/1902

John Maurer

All 539

Scale - 5 Ft. - 1 Inch

MT. HOPE CEMETERY, PLOT RECORD

RANGE SECTION } 0

LOT NO. 540

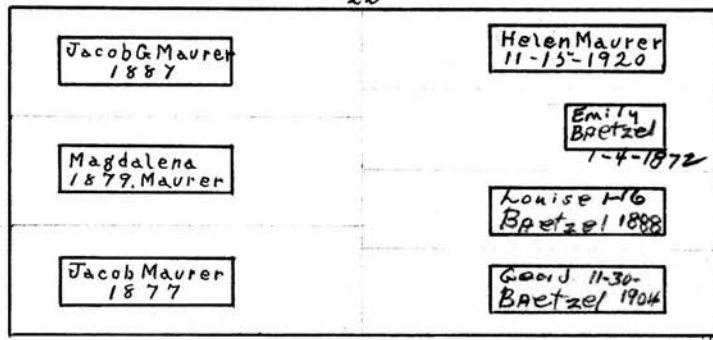
Form 1

Kalamazoo Loose Leaf Binder Co., Kalamazoo, Mich. U.S.PAT. 1,155,000

N

Jacob Maurer^o
Att. 540

22'



W

E

S

Scale - 5" Ft. - 1 inch

MT. HOPE CEMETERY, PLOT RECORD

RANGE SECTION

0

LOT NO.

541

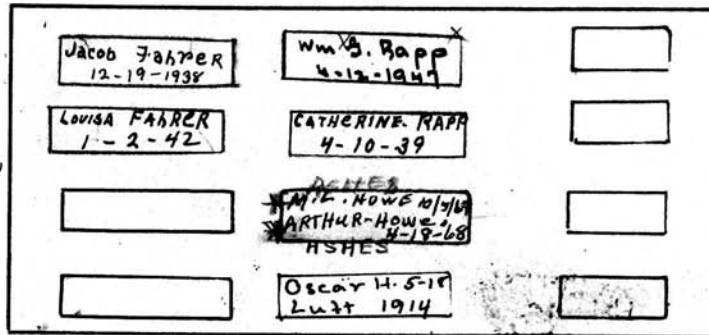
Form 1

Walamacco Loose Leaf Binder Co., Kalamazoo, Mich. 49001

Jacob Lutt

All

N



Heads West

S

22'

Scale: 1" = 10'

MT. HOPE CEMETERY, PLOT RECORD

RANGE }
SECTION }

0

LOT NO.

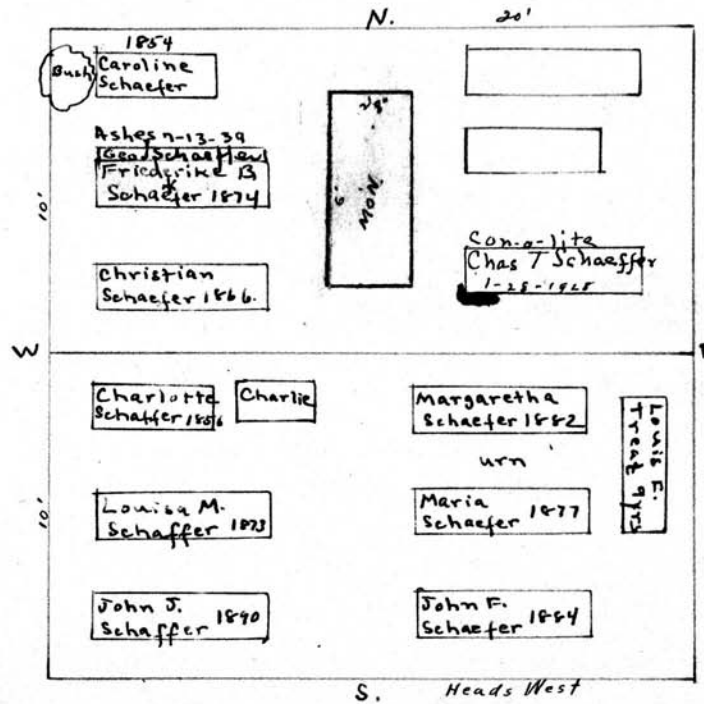
542-543

Form 1

Christian Schaefer⁰

PERPETUAL CONTRACT

A 11 543



John Schaefer⁰

A 11 542

Scale: 5 Ft. = 1 Inch

MT. HOPE CEMETERY, PLOT RECORD

RANGE SECTION

0

LOT NO. 544-545-546

Form 1

Barney Haid⁰

All 546

Heads West N. 20' Heads west

Elizabeth L. Schirmer 1859

WANDA A. MILNE 11-30-1949

Barbara Haid 1871

Friedrick C. Haid 1878

John R. Haid 1883

MARIE A. JOHNSON 11-22-1954 WILBERT VAULT

Louisa A. Hohenstein 1911

Rose 1919 Hohenstein

John H. Hohenstein 1909

Rosa L. Frick 1916

Eva Luy 1872

Chas. H. Luy 1875

G. Henry Luy 1862

Chas Luy 1870

Edward C. Hertel 1875

Margaret Merlus 1882

Emma K. Hertel 1892

Geo. Hertel 1883

Elizabeth Hertel 1891

Amelia A. Hertel 1883

Fredrick Hertel 1890

*6 1/2 Slate Vault Mary M. 8-28-30 Stahl Vault 4/18/30

S Heads West

Frederick Hertel

All 544

PERPETUAL CONTRACT

Quoted PC 300⁰⁰ 2-23-1960

Henry Lux⁰ All 545

Scale 5 Ft. - 1 Inch

MT. HOPE CEMETERY, PLOT RECORD

RANGE }
SECTION }

O

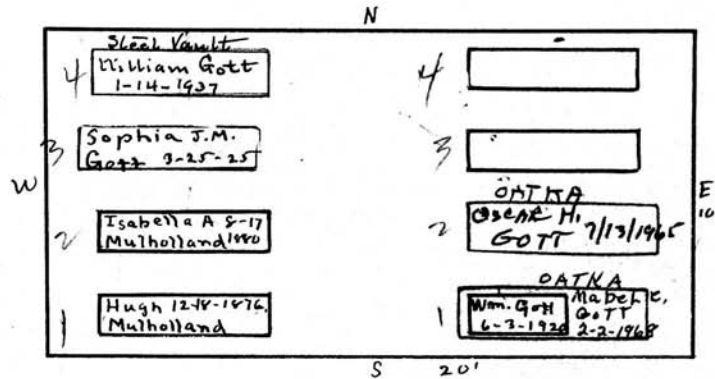
LOT NO.

547

Form 1

Hugh Mulholland

A 11



Scale - 3" = 1 foot

MT. HOPE CEMETERY, PLOT RECORD

RANGE SECTION } 0

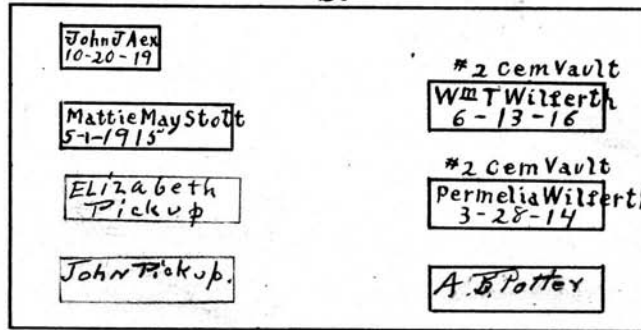
LOT NO. 548

Form 1

N

Elizabeth Pickup^o
ALL 548

20'



W

E

150.00
P.C. - 10-1-40

S

Scale - 5 Ft. = 1 Inch

MT. HOPE CEMETERY, PLOT RECORD

RANGE SECTION } O

LOT NO. 549-550 and 550 1/2

Form 1

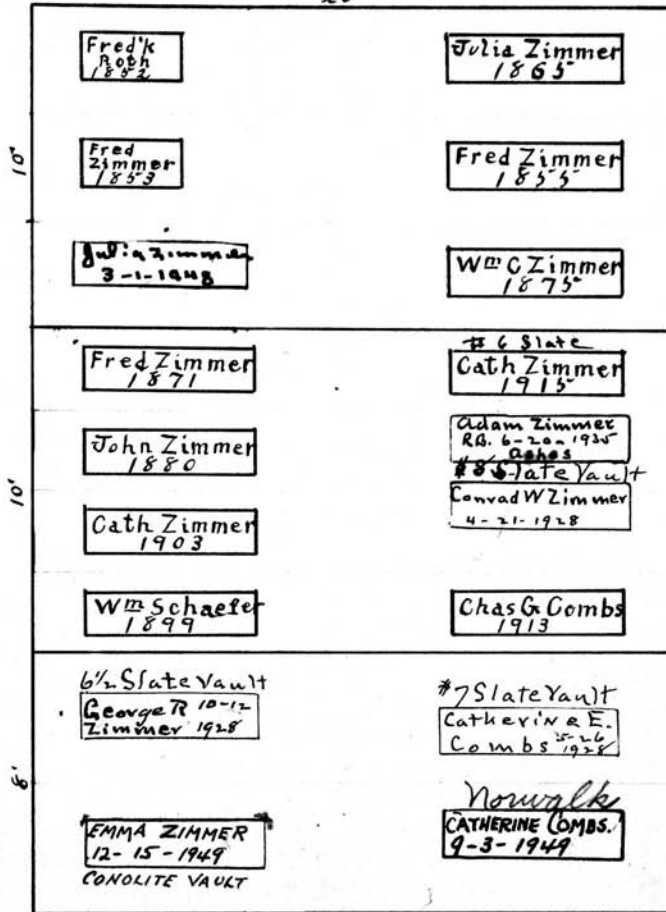
N

Katherine Zimmer

All, 549-550 and 550 1/2

PERPETUAL CONTRACT

20'



No. 549

No. 550

No. 550 1/2

W

E

S

11/12/59
Additional P.C. 500.00
plus 1300.00 to cover
25.00 worth at same time

Scale - 3" Pl. - 1 inch

MT. HOPE CEMETERY, PLOT RECORD

RANGE }
SECTION }

O

LOT NO.

551

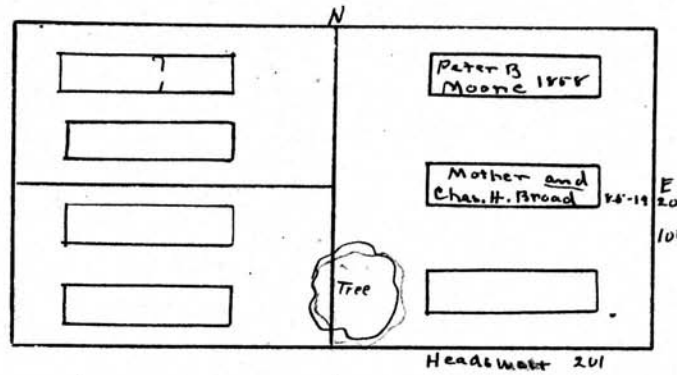
Form 1

Amy M. Follett O

James Morrison O

NW 1/4

E 1/2



John Clements O

SW 1/4

Scale 3/4 inch

MT. HOPE CEMETERY, PLOT RECORD

RANGE }
SECTION }

0

LOT NO.

552-553-554

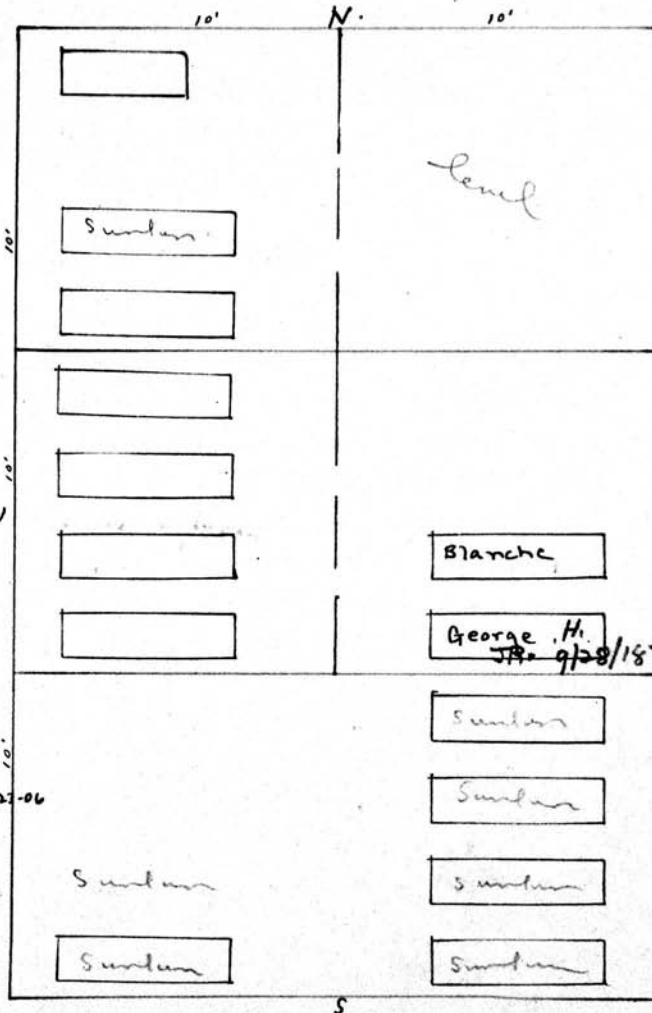
Form 1

Robert Ferris 0

Betsy M. Walker 0

W 1/2 552

E 1/2 552



James Hanby 0

W 1/2 553.

Margaret Hanby
Denis Hanby
Thomas J. "
Charles J. "

Intgr. Mary A. Goodman 11-22-06

G. H. Brace 0

E 1/2 553

Wm Christian 0

All 554

Scale - 5 Ft. - 1 Inch

MT. HOPE CEMETERY, PLOT RECORD

RANGE }
SECTION }

0

LOT NO.

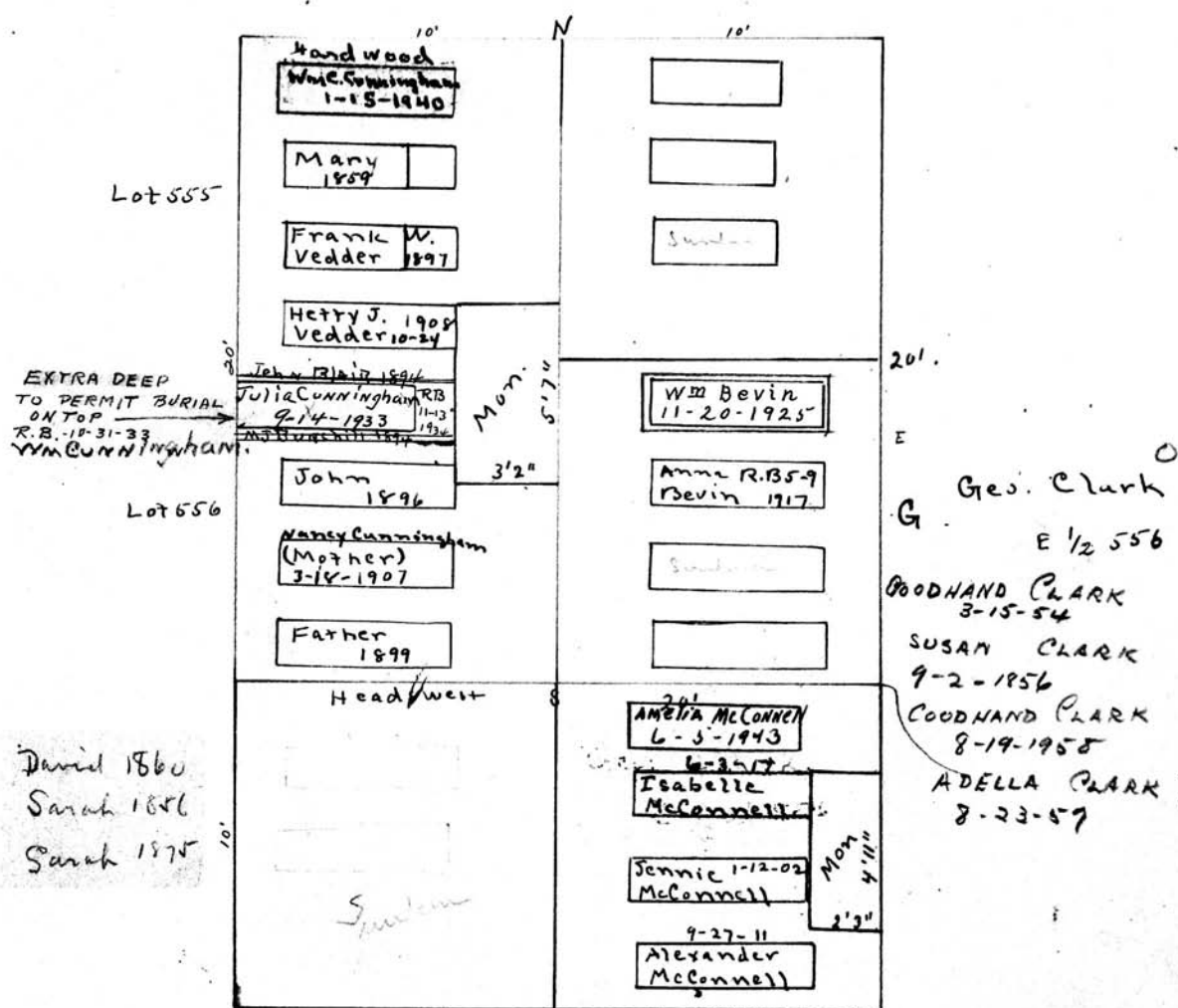
555 - 556 - 557

Form 1

Wm. Cunningham⁰ - John McMullen⁰

W 1/2 of 555-556

E 1/2 of 555



EXTRA DEEP
TO PERMIT BURIAL
ON TOP
R.B. 10-31-33
Wm CUNNINGHAM

David 1860
Sarah 1856
Sarah 1875

Ges. Clark⁰
E 1/2 556
GOODHAND CLARK
3-15-54
SUSAN CLARK
9-2-1856
GOODHAND CLARK
8-19-1958
ADELLA CLARK
8-23-57

David Shields⁰

Alexander McConnell

W 1/2 557

E 1/2 557

PERPETUAL CONTRACT.

Scale - 5 Ft. - 1 Inch

MT. HOPE CEMETERY, PLOT RECORD

RANGE-SECTION

0 LOT NO. 558-559

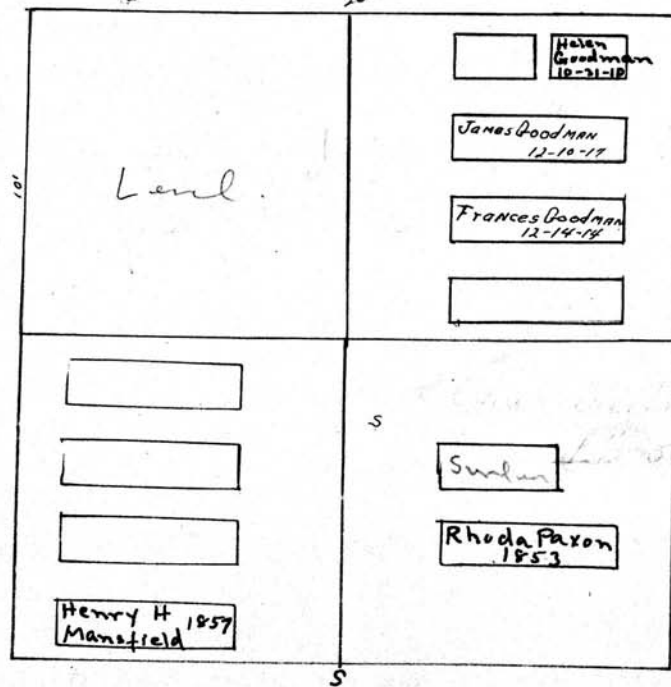
Form 1

Elizabeth Merchant

Chas. Millward

W 1/2 558

E 1/2 558



John Amesberry

R.R. Paxon

W 1/2 559

E 1/2 559

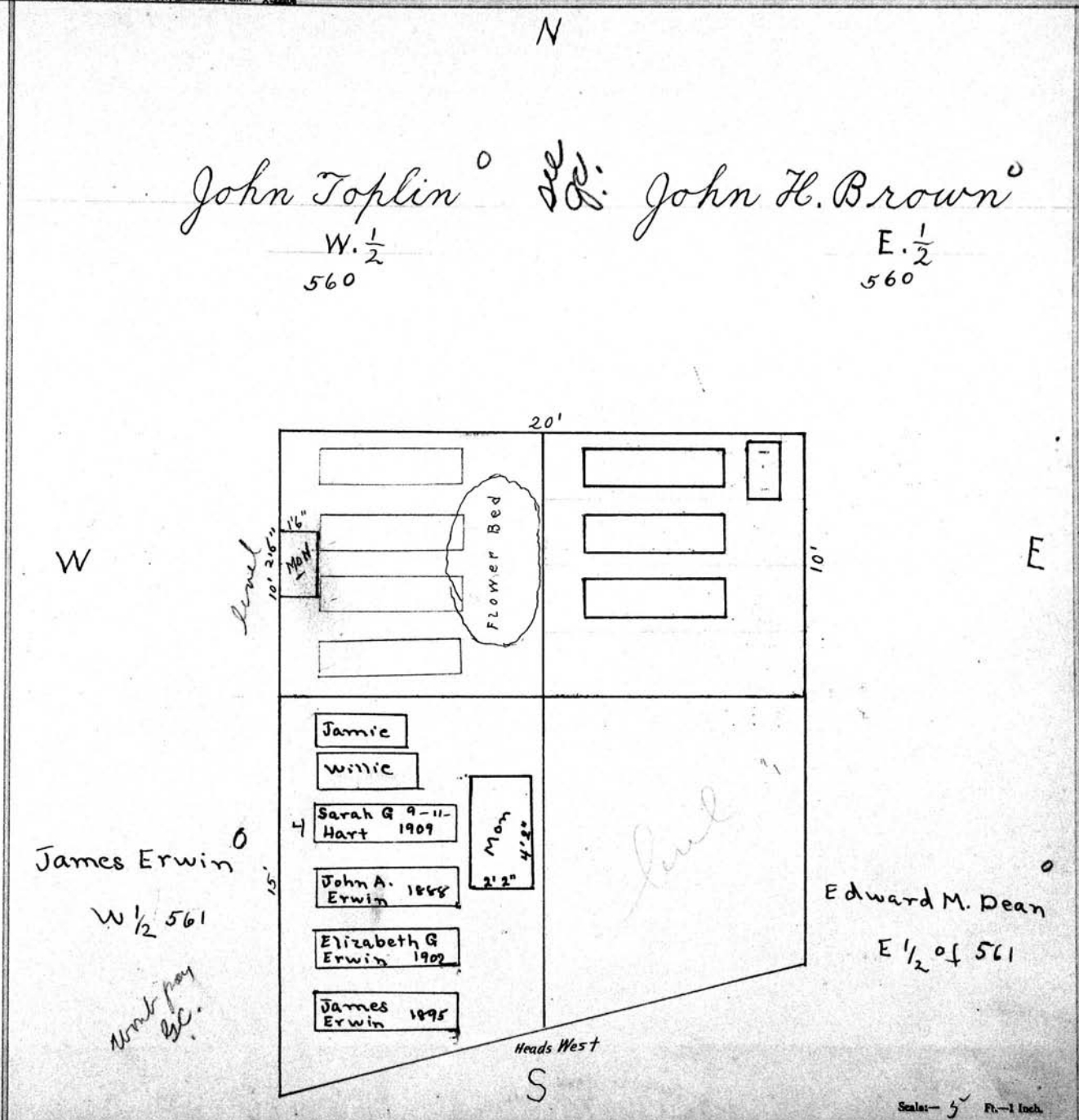
Scale - 1/4" = 1 inch

MT. HOPE CEMETERY, PLOT RECORD

RANGE SECTION 0

LOT NO. 560-561

Form 1

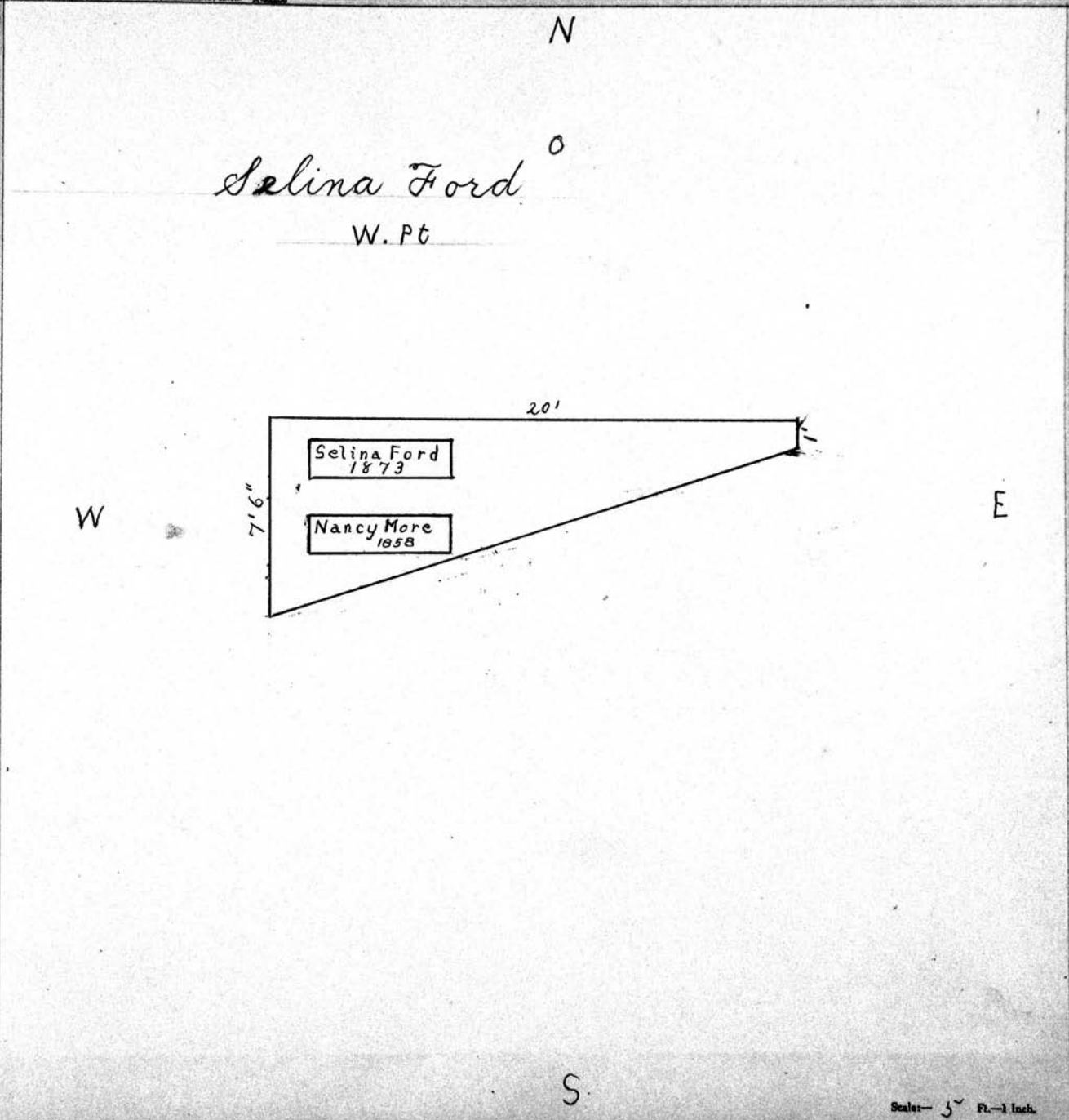


MT. HOPE CEMETERY, PLOT RECORD

RANGE SECTION } 0

LOT NO. 563

Form 1



Scale - 3" Ft. = 1 Inch.

MT. HOPE CEMETERY, PLOT RECORD

RANGE SECTION } 0

LOT NO. 564

Form 1

N

See gc

William Hetzel
All. 564

20'

<input type="checkbox"/>	Emma Prachel 9-2-07	Wm Hetzel 12-9-08
<input type="checkbox"/>	Clifford Prachel 7-28-13	Rosina Hetzel 7-27-11
<input type="checkbox"/>		Henry Prachel 4-9-1921
		HENRIETTA PRACHEL 5-11-1953

10'

W

E

S

Scale - 3" = 100'

MT. HOPE CEMETERY, PLOT RECORD

RANGE }
SECTION }

0 LOT NO. 565

Form 1

Steven Tice
West 1/2

Samuel Stevenson
East 1/2

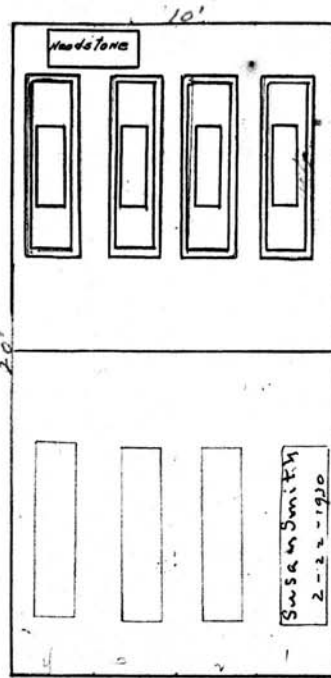
Buried on West 1/2

Large

- 7-20-1853 John Tice
- 10-2-1859 Wm S. Tice
- 6-29-1852 George H. Tice
- 8-14-1862 Charles Tice
- 1-21-1878 Lucy Tice
- 11-27-1887 Jas. W. Tice
- 9-14-1902 Catherine M. Tice
- 9-5-1905 Stephen Tice

Small

- 3-24-1847 Chas. H. Tice
- 8-16-1855 Elizabeth Tice
- 9-10-1859 Stephen Tice's Inf.
- 1-30-1885 Kittle M. Tice



Scale: 1/4" = 1 foot

MT. HOPE CEMETERY, PLOT RECORD

RANGE }
SECTION }

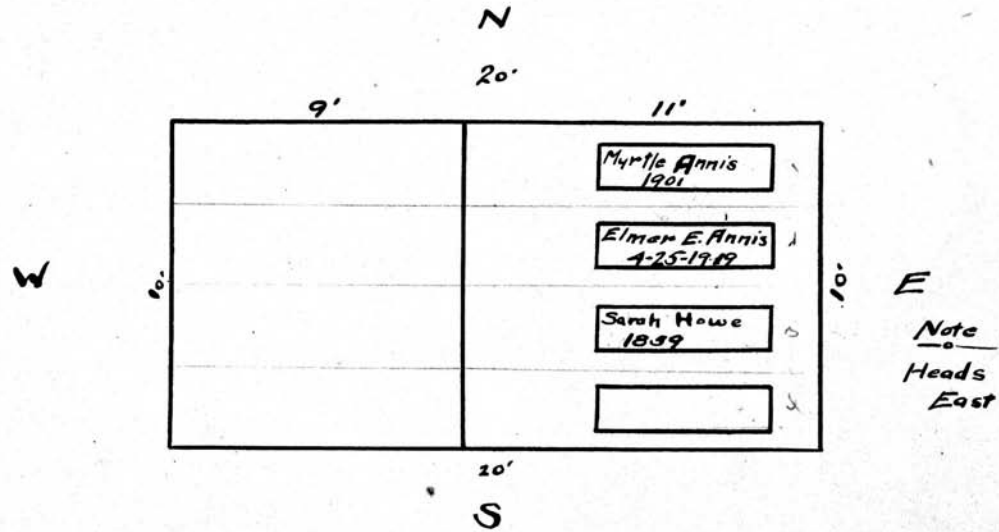
0

LOT NO. 566

Form 1

John Grant 0
West Part-566-0

De Forrest S Annis
East Part-566-0



Note
Heads
East

Scale: 5 Ft. = 1 Inch.

MT. HOPE CEMETERY, PLOT RECORD

RANGE }
SECTION }

0

LOT NO. 567-568

Form 1

RUTH -
EMILY -

James D. McQuatters
~~Eva M. Lockwood~~

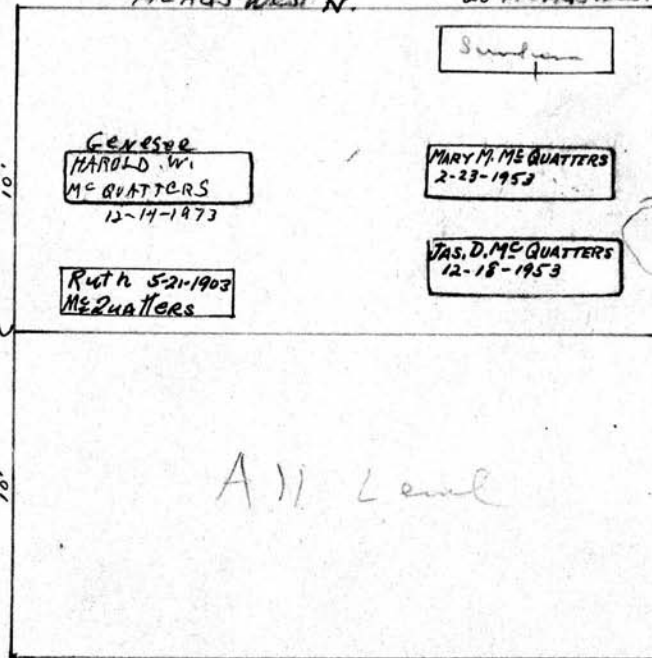
A 11 568

See
page

Heads West N.

20' Heads West

BEN. WOLCOTT
9-16-1952



W¹ S WOLCOTT
4-5-1855

All Level

S 20.

Andrew Semisky⁰

A 11 567

Scale: 5 Ft. = 1 Inch

MT. HOPE CEMETERY, PLOT RECORD

RANGE }
SECTION }

0

LOT NO. 569-570-571

Form 1

Peter Stoner 0

All 571

See Ge

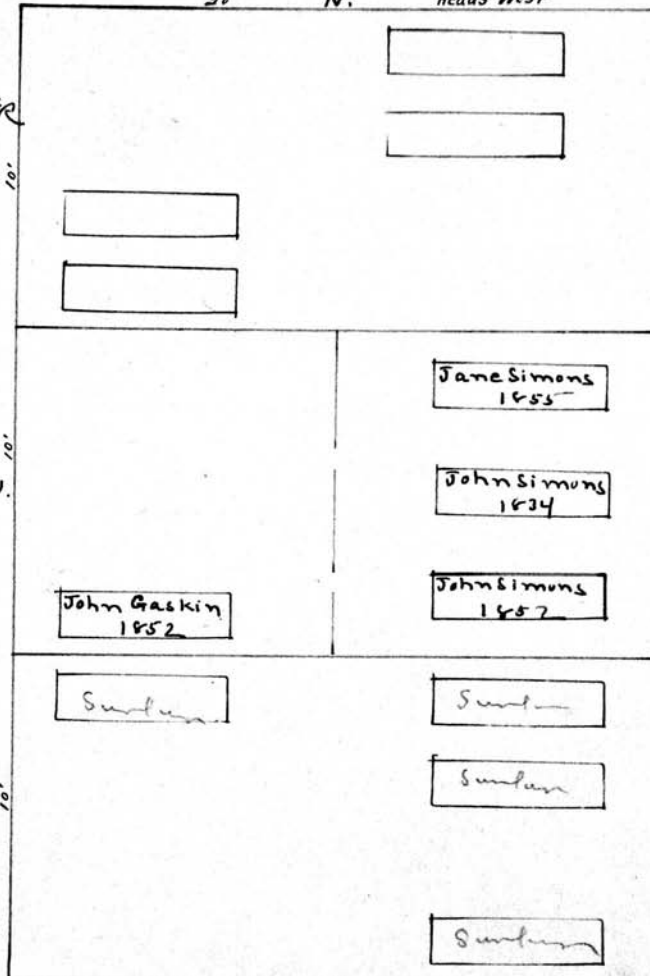
ELLA STONER
8/29/1861 (BABY)

HARRIET L. STONER
2/14/1871

HANNAH CRAMMOND 10'
3/19/1853 65 YRS

SIMEON CRAMMOND
1/7/1871 29 YRS 9mo
1 DAY

20' N. Heads West



Geo. K. Gaskin 0
W 1/2 570

Jennett Simons 0
E 1/2 570

Mathew Liley 0

All 569

Scale: 5 Ft. = 1 Inch

MT. HOPE CEMETERY, PLOT RECORD

RANGE } SECTION }

0

LOT NO. 572-573-574 1/2-574

Form 1

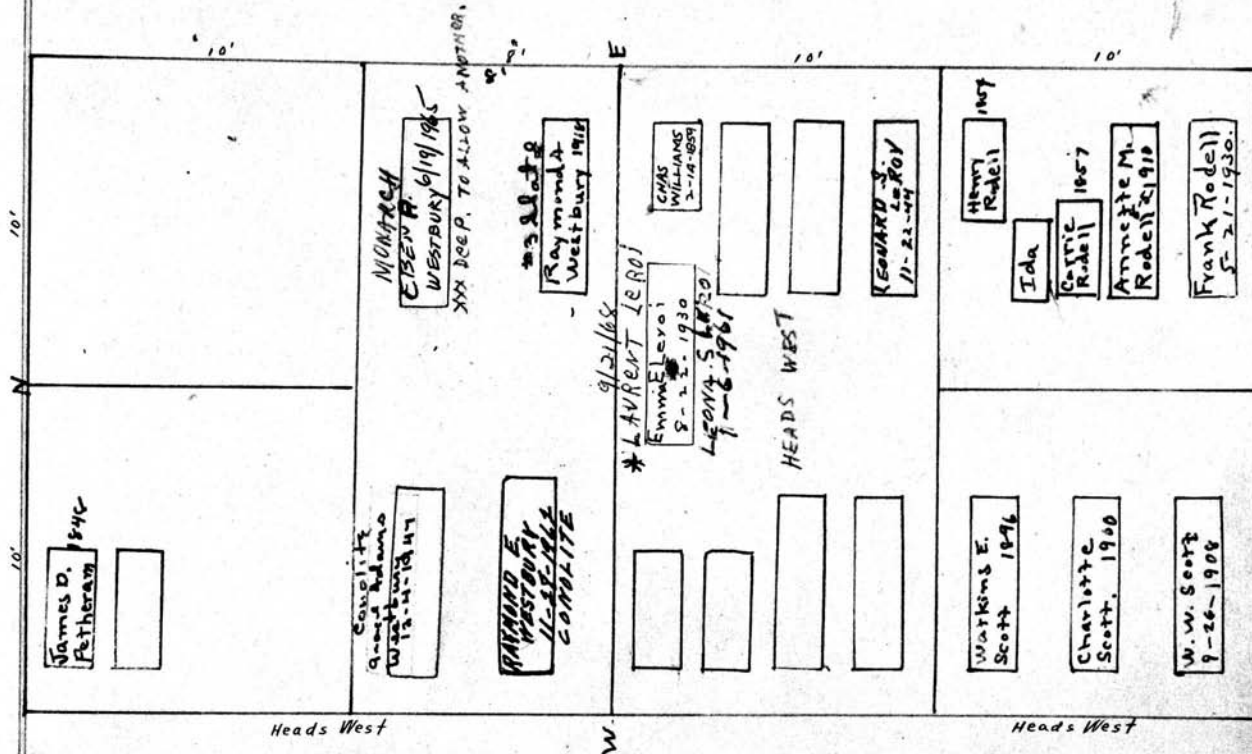
Frederick Silence 0 Raymond E. Westbury - Eliz. Clute 0 Henry Rodell 0

E 1/2 574

All 574 1/2

All 573

E 1/2 572



James Peteram 0

W 1/2 574

W. W. Scott.
PERPETUAL CONTRACT.
W 1/2 572

Scale - 5 Ft. - 1 Inch

MT. HOPE CEMETERY, PLOT RECORD

RANGE SECTION

0

LOT NO.

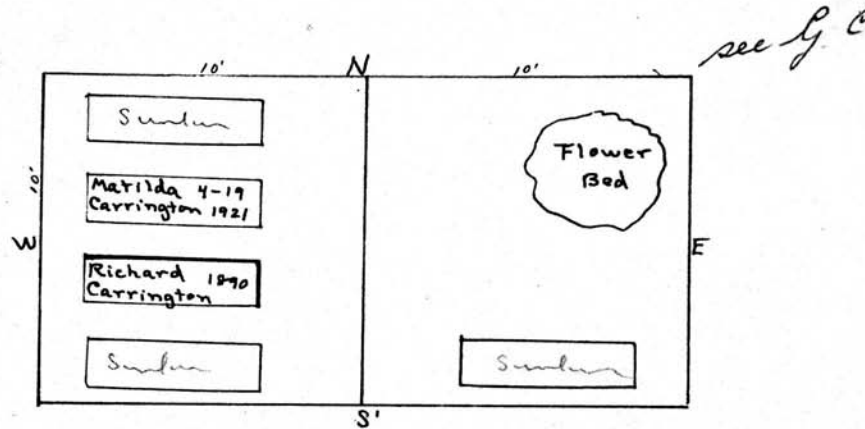
575

Form 1

Theodore Carrington Isaac J. Dobson

W 1/2

E 1/2



Scale— 5 Ft.—1 Inch

MT. HOPE CEMETERY, PLOT RECORD

RANGE }
SECTION }

O

LOT NO. 576-577

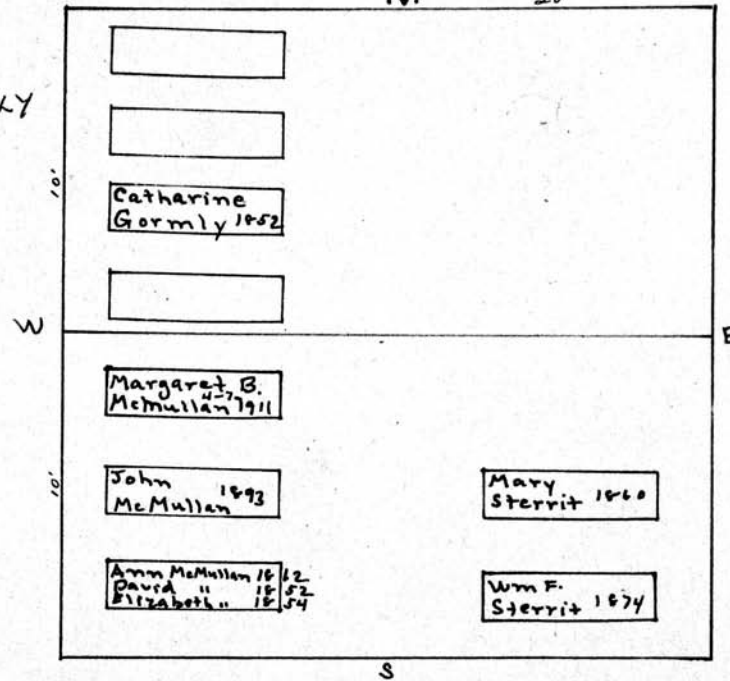
Form 1

Samuel Gormly⁰

All 577

N. 20'

SAMUEL GORMLY
3/22/ 1870



McMullen and Sterrit

PERPETUAL CONTRACT.

All 576

Scale—5 Ft.—1 Inch

MT. HOPE CEMETERY, PLOT RECORD

RANGE }
SECTION }

0

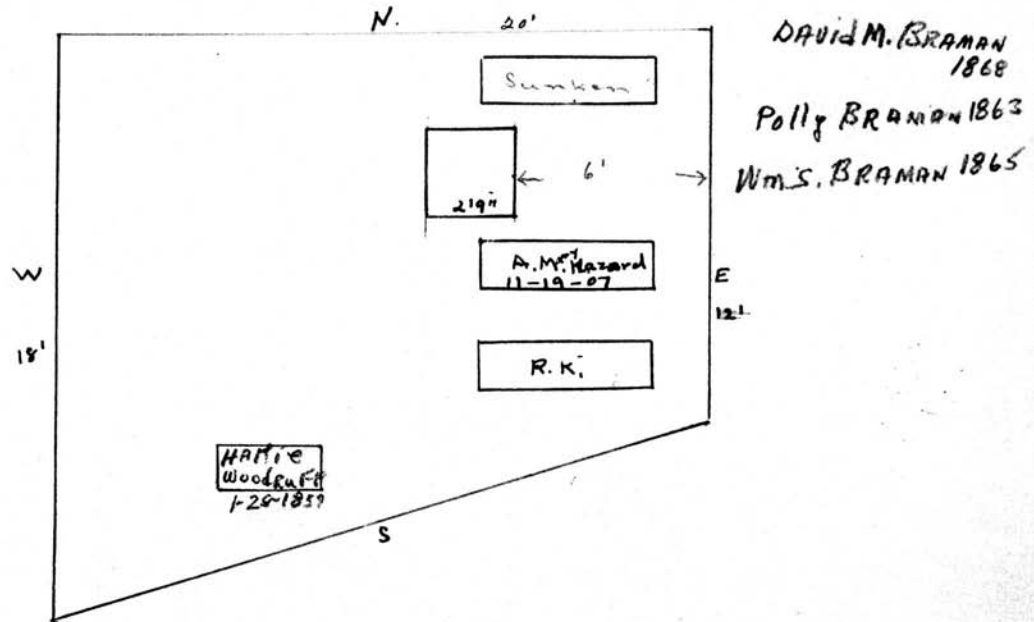
LOT NO.

578

Form 1

Braman and Woodruff

All



Scale: 5 Ft. = 1 Inch

MT. HOPE CEMETERY, PLOT RECORD

RANGE 1
SECTION 1

0

LOT NO.


579

Form 1

James Blair
~~Alexander Adams~~ O

All

N 20'



See B.C.
Chg 10 yrs
at 2% per yr

Scale: 5 Ft. = 1 Inch