



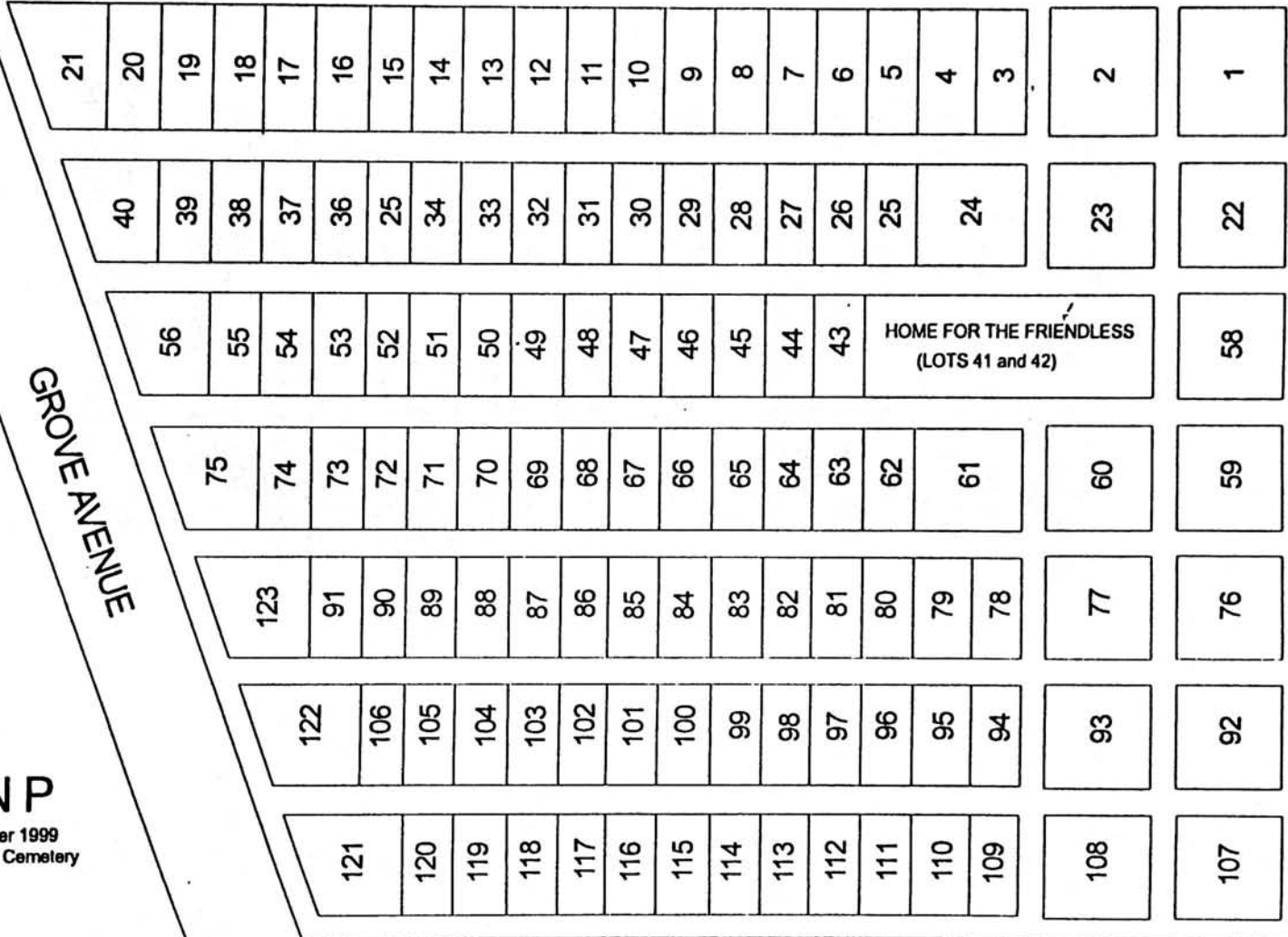
FIFTH AVENUE

GROVE AVENUE

INDIAN TRAIL AVENUE

EAST AVENUE

SECTION P
Frank Gillespie November 1999
The Friends of Mount Hope Cemetery



SECTION P

Stones on Fifth Avenue from
Grove Avenue north to Indian Trail

FIFTH AVENUE SIDE

<u>LOT</u>	<u>PART</u>	<u>NAME</u>
21	All	Robert McConnell
19	W 1/2	General Humphrey
15	All	Wilkinson
13	E pt	Daniel Wright
12	W pt	Matthew Steel
10	W pt	Mann monument
9	W pt	Derx monument
5	W pt	William Day
3	W pt	Dunshee monument
1	All	Shearman monument

East Avenue from Grove Avenue
north to Indian Trail

EAST AVENUE SIDE

<u>LOT</u>	<u>PART</u>	<u>NAME</u>
121	E pt	Henry Spindler
120	E 1/2	Merriam
114	E 1/2	John Camier
112	E 1/2	James McCuller
111	E 1/2	James Naylor
110	E 1/2	Steinhauser
109	E 1/2	Marg. & John Hook
108	NE 1/4	Britton

MT. HOPE CEMETERY, PLOT RECORD

RANGE }
SECTION }

P

LOT NO.

1

Form 1

Ebenezer B. Shearman

PERPETUAL CONTRACT.

A 11

N.

Ebenezer B.
Shearman 1890

Maryette
Shearman 1869

Wm. P. 1824
Shearman



W

E

20'

S 25'

Scale: Ft. - 1 Inch

MT. HOPE CEMETERY, PLOT RECORD

SECTION } P LOT NO. 2

Form 1

ABRAHAM KARNES⁰
A11-2

N.
25'

W. 20' E.

	Ashes Winifred S Gibbs RB 2-13-28
SUNKEN	
LIBBIE	MATTY
MOTHER	
Thomas Williams 1848	

S.

Scale— 5 Ft.—1 Inch.

MT. HOPE CEMETERY, PLOT RECORD

RANGE SECTION } P

LOT NO. 3 and 4

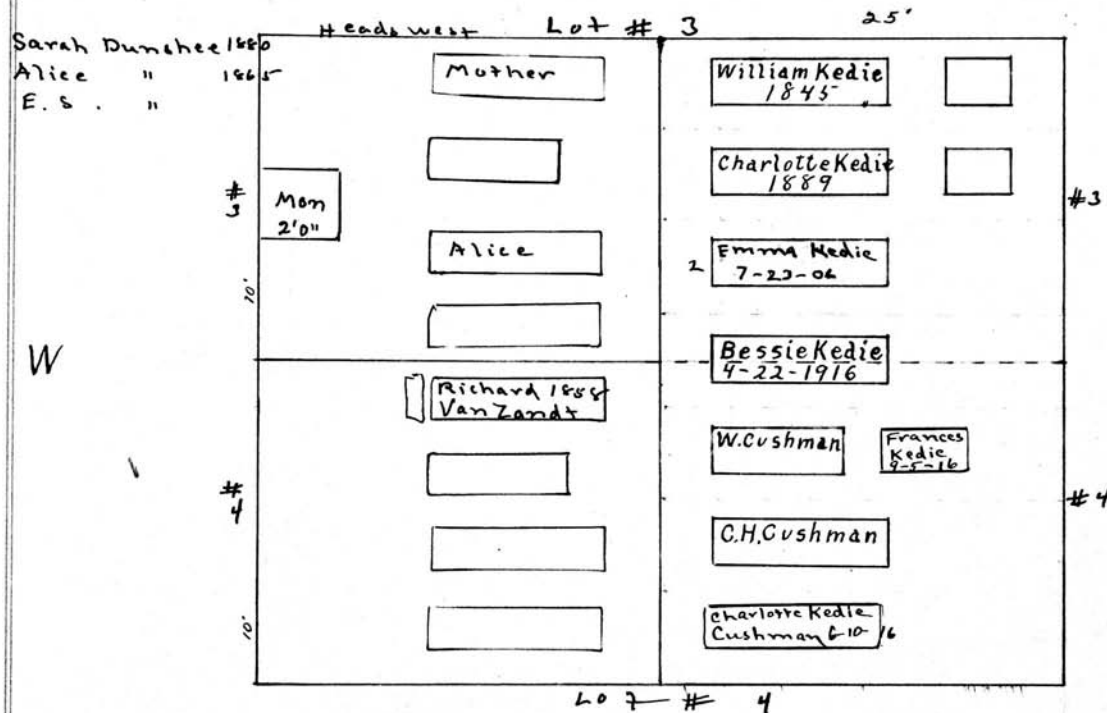
Form 1

Edward Dunshee

Charlotte Kedie

W 1/2 of 3

East 1/2 3 and 4



James Van Zandt

W 1/2 of 4

Scale: 5" Ft. = 1 Inch.

MT. HOPE CEMETERY, PLOT RECORD

RANGE } SECTION }

P

LOT NO. 5-6

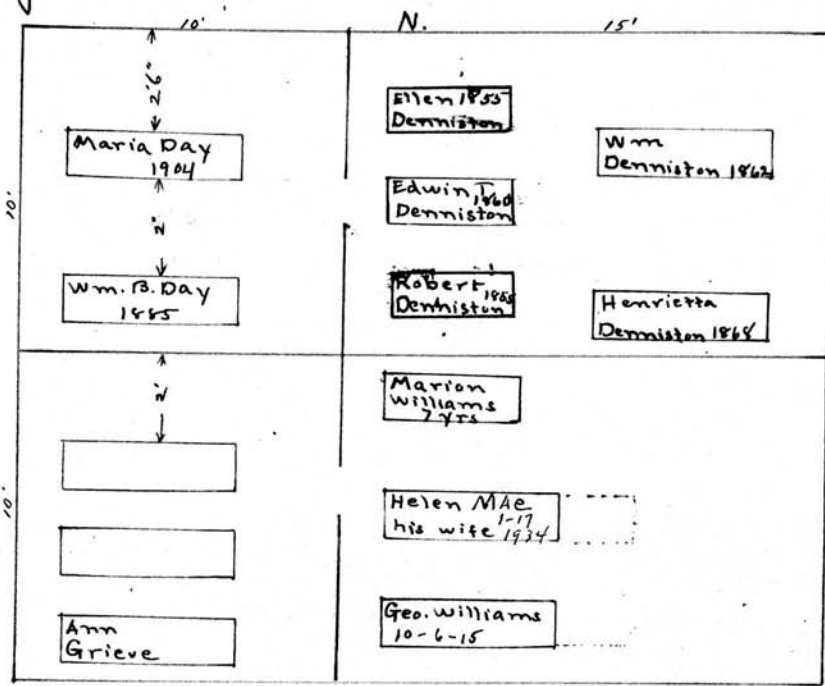
Form 1

Wm. Day⁰

Wm. Denniston⁰

See *gc* w pt 5

E pt 5



E
20'

See *gc*

S' Heads west 25'

Eliz. Grieve⁰

Allen McCall⁰

w pt 6

E pt 6

Scale: 5 Ft. = 1 Inch

MT. HOPE CEMETERY, PLOT RECORD

SECTION

P

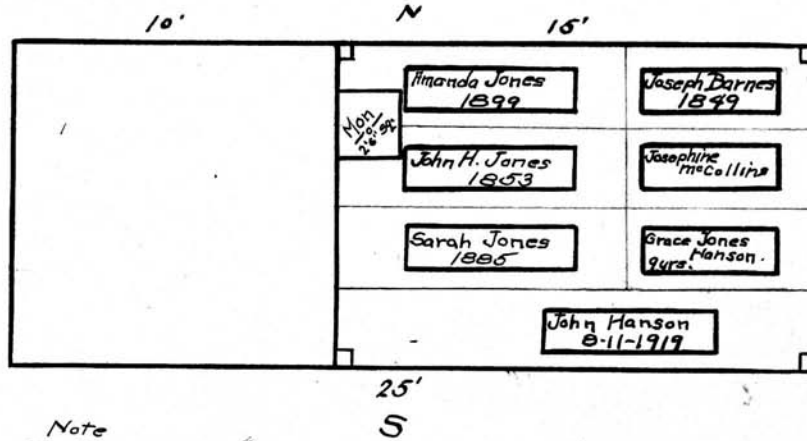
LOT NO.

7

Form 1

William W. Wait^o
West Part

Amanda Jones^o
East Part



PC
15000
5/10/41

Note
Heads are
West.
W.W. Wait 5-12-1856

Scale - 5 Ft. - 1 Inch.

MT. HOPE CEMETERY, PLOT RECORD

RANGE }
SECTION }

P

LOT NO.

8

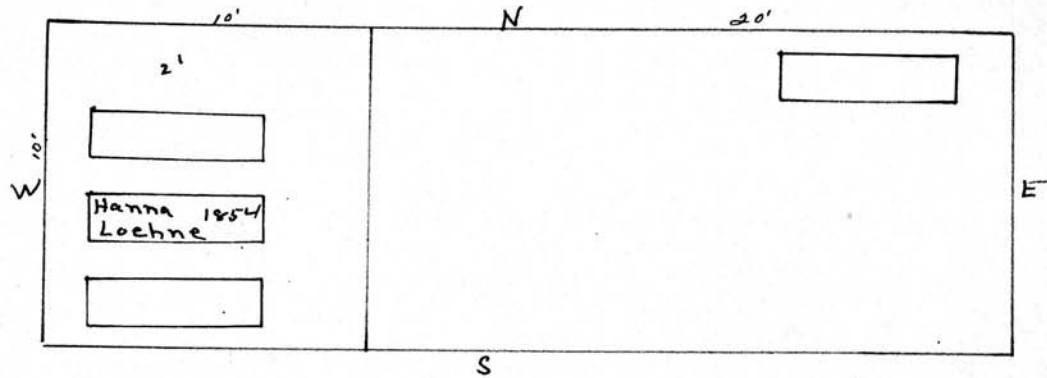
Form 1

Ernst Loehne 0

Geo. Walker 0

W pt

E pt



Scale - 3 Ft. = 1 Inch

MT. HOPE CEMETERY, PLOT RECORD

RANGE SECTION } P

LOT NO. 9

Form 1

N

John Negle^o
W. Pt

Thomas M. Lawson^o
E. Pt

W

	10'	15'	
		5	
		Thos M Lawson 4-16-79	Cath E Lawson 8-26-10
Martha			12-28-57 <small>Thos Lawson 7-20-87</small> → Mary Lawson
		Alex Stalker 7-1-87	4-28-54 5-7-54 → Anna Lawson
Fred'k Derx 1902			Ann Lawson 3-16-50 → Thos E. Lawson
MARY T. HOPKINSON 4/22-1967		Thos Lawson 12-28-65 Child	10'
			Thos M Lawson 5-6-97

E

S

Scale - 5" Pt. - 1 Inch.

MT. HOPE CEMETERY, PLOT RECORD

RANGE }
SECTION }

P

LOT NO. 10

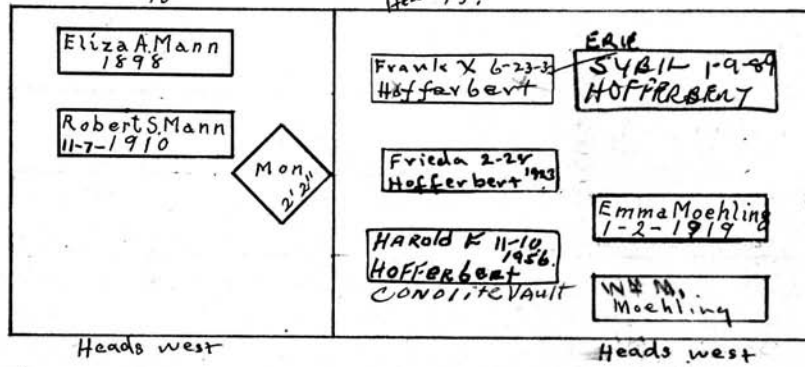
Form 1

N

See page

W

E



Robert S. Mann

West. Pt

Frederick Mikhleisen

East. Pt

S

Scale - 5" Ft. - 1 Inch.

MT. HOPE CEMETERY, PLOT RECORD

RANGE } SECTION }

P

LOT NO. 11-12-13

Form 1

Esther Pelling

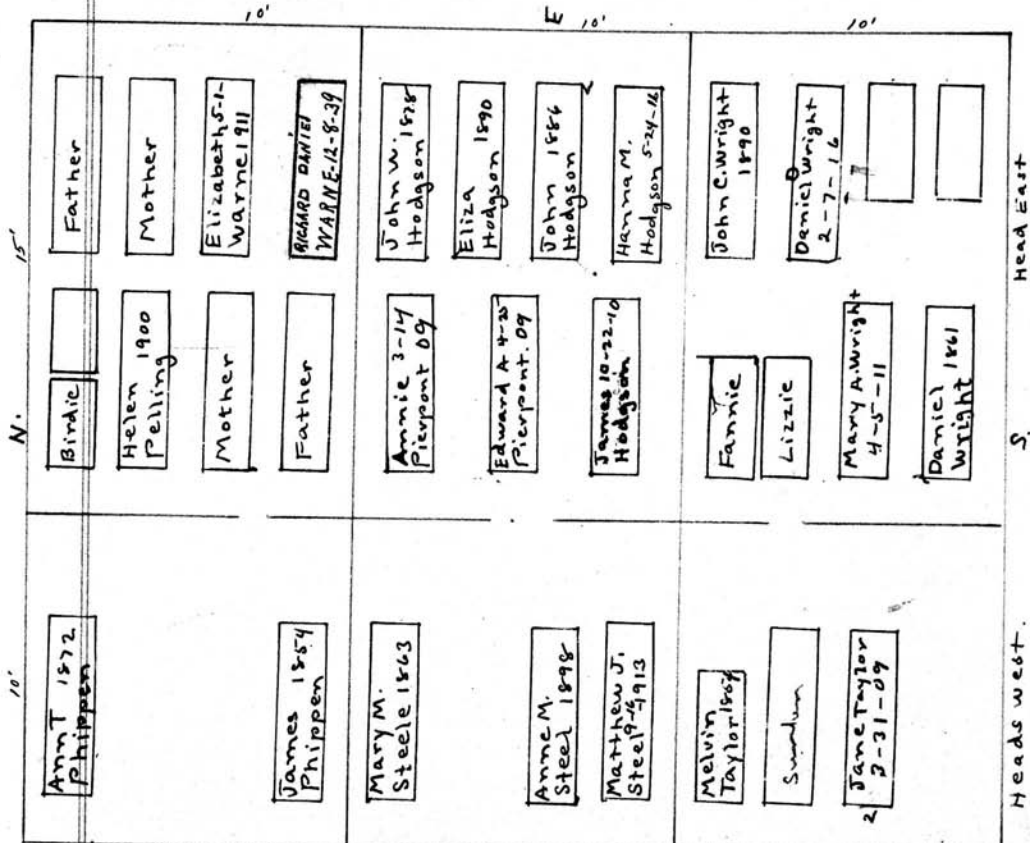
John W. Hodgson

Daniel Wright

E Pt 11

E Pt 12

E Pt 13



Ann T. Phippen

Matthew. steel

Melvin Taylor

W. Pt. 11

W Pt 12

W Pt 13

Scale 6 Ft. - 1 Inch

MT. HOPE CEMETERY, PLOT RECORD

RANGE }
SECTION }

P

LOT NO. 14-15

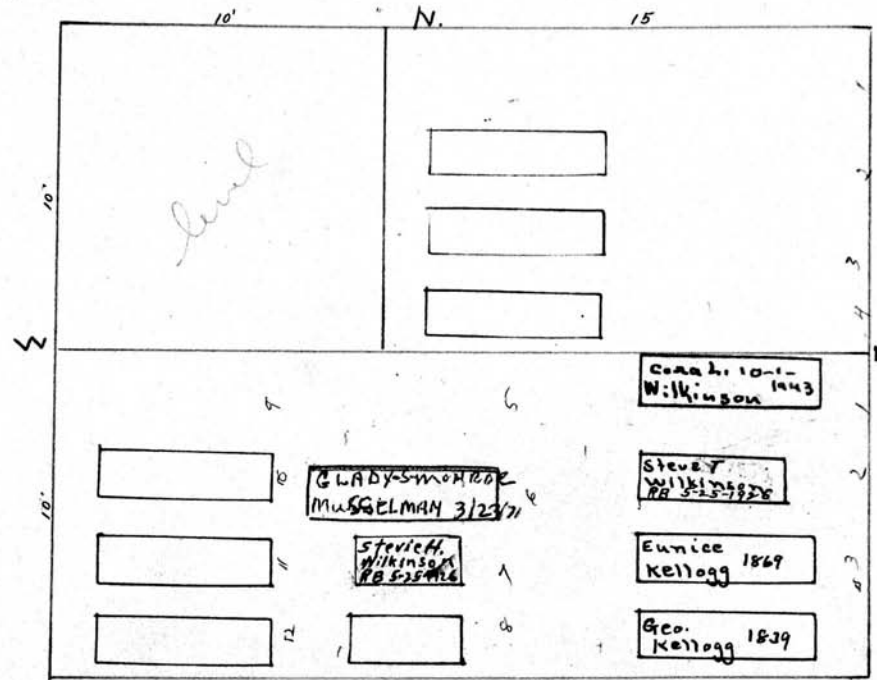
Form 1

Chas Stiles 0

Geo. Bowden 0

W pt 14

E pt 14



S Heads west

Alvin Wilkinson and E. Kellogg.

A 11-15

Scale: 5 Ft. = 1 Inch

MT. HOPE CEMETERY, PLOT RECORD

RANGE } SECTION } P LOT NO. 16-17

Form 1

Abner Dickenson

W pt. 16

Geo. H. Newell

E pt 16

	10'	N.	15'	
W				E
	10'			
		S	25'	

Lucy N. Coleman

W pt 17

Thomas Hayes

E pt 17

JOSEPHINE E. DICKINSON
5/27/1855 24 YRS

ABNER DICKINSON
11/27/1864 62 YRS

MAT DICKINSON
12/1/1859 63 YRS

level

Thomas Hayes 1893

Sarah Hayes 2-1-10.

Scale: 5 Ft. = 1 Inch

MT. HOPE CEMETERY, PLOT RECORD

RANGE }
SECTION }

P

LOT NO. 18

Form 1

N

Thos and Chas Oliver⁰

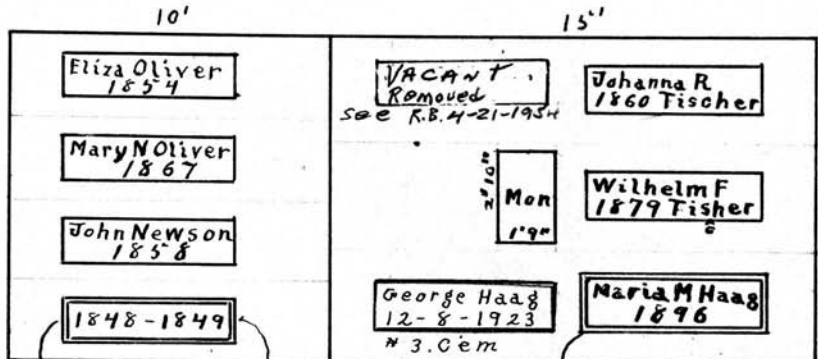
West. Pt

Bernard Haag
PERPETUAL CONTRACT

East. Pt

W

E



Eliza Oliver
1854

Mary N Oliver
1867

John Newson
1858

1848-1849

Thos Oliver
Wm Oliver

VACANT
Removed
see R.B. 4-21-1934

Mon
1890

George Haag
12-8-1923
3 Cem

Johanna R.
1860 Fischer

Wilhelm F.
1879 Fischer

Maria M Haag
1896

Bernard Haag
8-20-1919
#7 slate Box

P.C.
3/24/37
#12500

150.00
1-27-56

Scale: 5" Ft. - 1 Inch.

S

MT. HOPE CEMETERY, PLOT RECORD

RANGE } SECTION } **P** LOT NO. **19-20-21**

Form 1

H. Humphrey ⁰ Martha Jane Davison ⁰

W 1/2 19 E 1/2 19

Heads West 10' N 25' 15'

<div style="border: 1px solid black; padding: 2px; margin-bottom: 5px;">Maud 1895 Humphry</div> <div style="border: 1px solid black; padding: 2px; margin-bottom: 5px;">Gen. V. 1897 Humphrey</div> <div style="border: 1px solid black; width: 40px; height: 15px; margin: 0 auto;"></div>	
<div style="border: 1px solid black; width: 40px; height: 15px; margin: 0 auto;"></div> <div style="border: 1px solid black; width: 40px; height: 15px; margin: 0 auto;"></div> <div style="border: 1px solid black; width: 40px; height: 15px; margin: 0 auto;"></div>	
<div style="border: 1px solid black; padding: 2px; margin-bottom: 5px;">Chas. W. 1882 McConnell</div> <div style="border: 1px solid black; padding: 2px; margin-bottom: 5px;">Mary 2-28-1907 McConnell</div> <div style="border: 1px solid black; padding: 2px; margin-bottom: 5px;">Robert Y 1895 McConnell</div>	<div style="border: 1px solid black; padding: 2px; margin-bottom: 5px;">Norwalk Vault Mae Purdy 8-3 McConnell 1933</div> <div style="border: 1px solid black; padding: 2px; margin-bottom: 5px;">#3 Con-ard Harry P 11-2 McConnell 23 RB. 4-30-1929</div>

Head West.

S
PERPETUAL CONTRACT R. Y. Mc. Connell
All 21
PERPETUAL CONTRACT

Scale - 1 1/2" = 1 Inch

MT. HOPE CEMETERY, PLOT RECORD

RANGE SECTION

P

LOT NO.

22

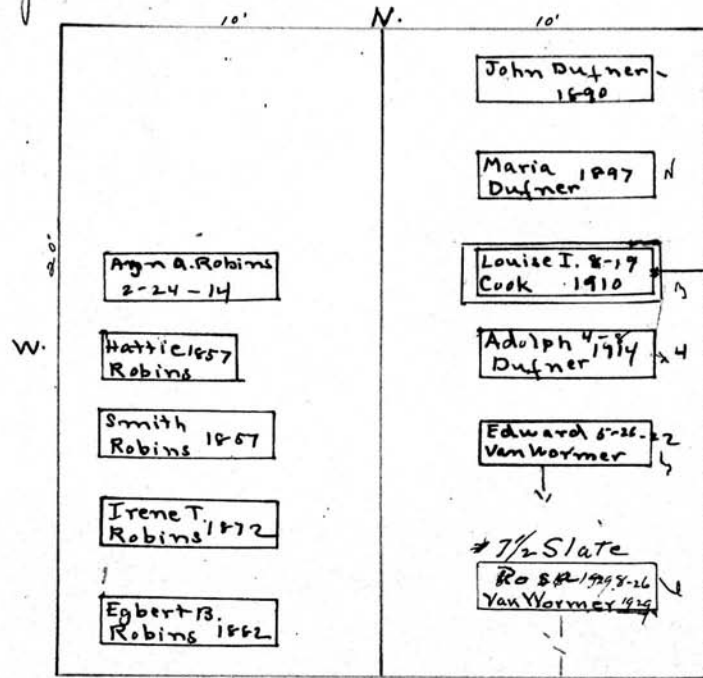
Form 1

Egbert B. Robins⁰ John Dufner

PERPETUAL CONTRACT.

See gc W 1/2

E 1/2



Ashes Charles S. Cook RB 6-30-1927.

Spaced 6 graves.

Scale - 1 inch

MT. HOPE CEMETERY, PLOT RECORD

RANGE } SECTION }

P

LOT NO.

23

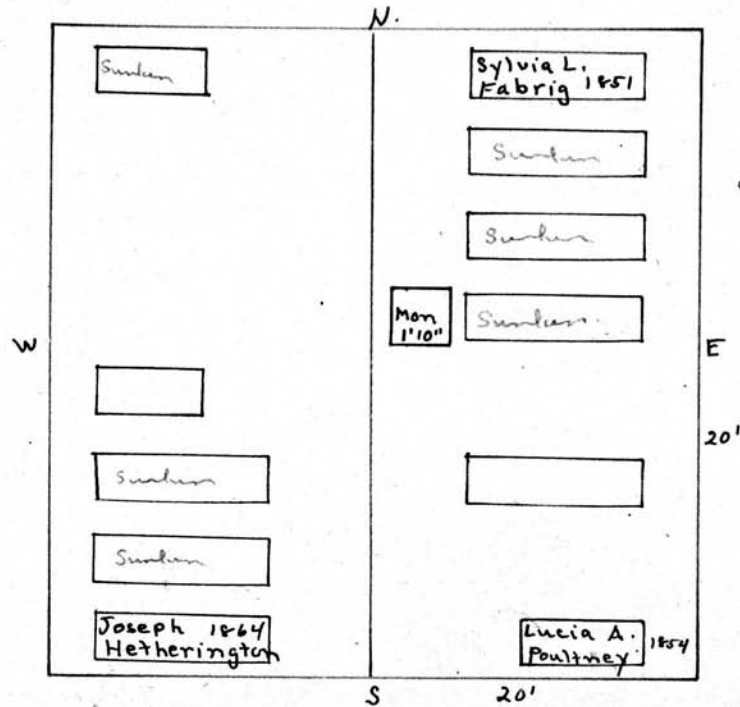
Form 1

Joseph Hetherington^o

Fabrigne and Poultney^c

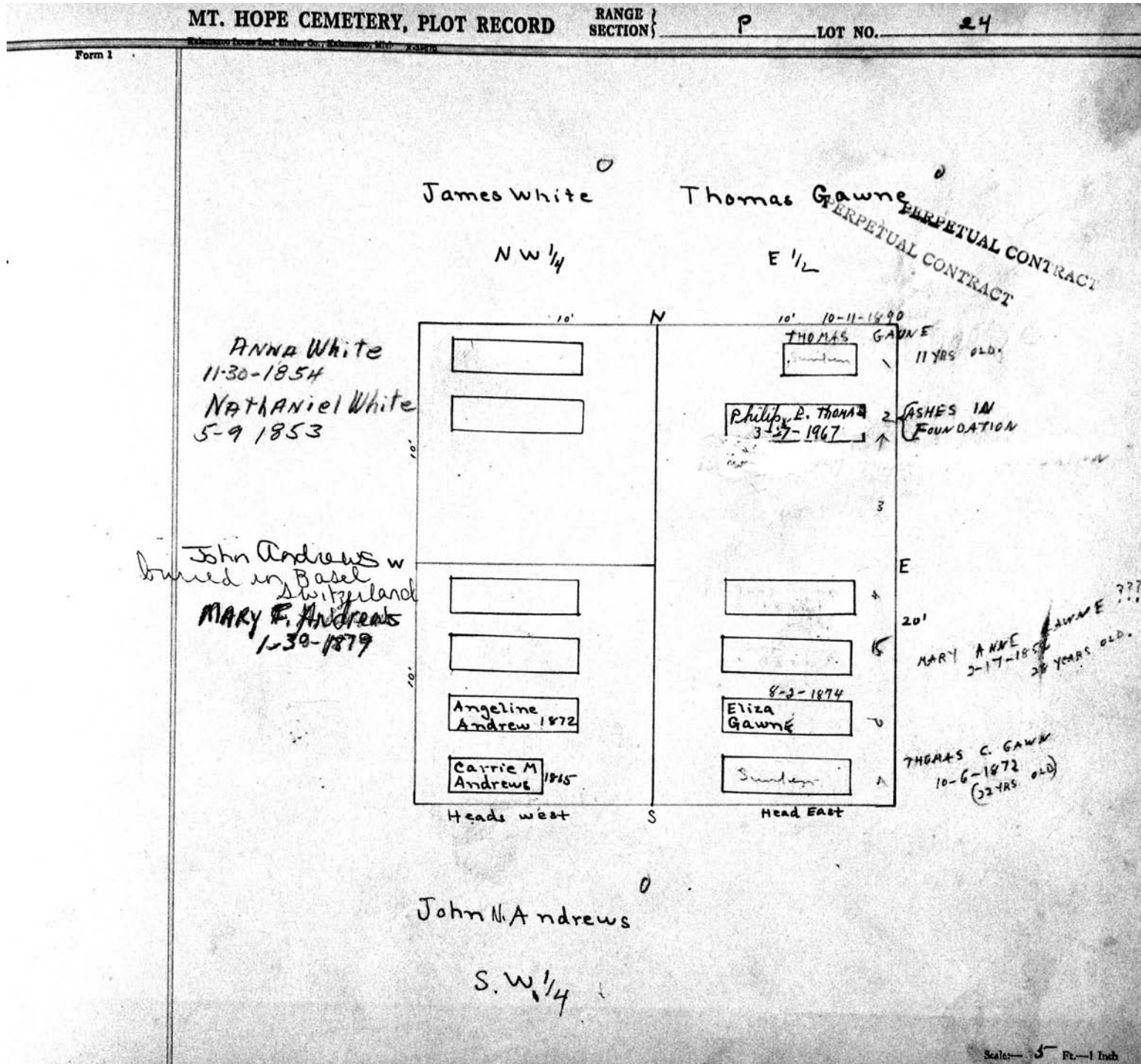
W 1/2

E 1/2



David W. Pye also buried on this plot. 3-11-1877

Scale: 1/4" = 1 Foot



MT. HOPE CEMETERY, PLOT RECORD

RANGE 1
SECTION 1

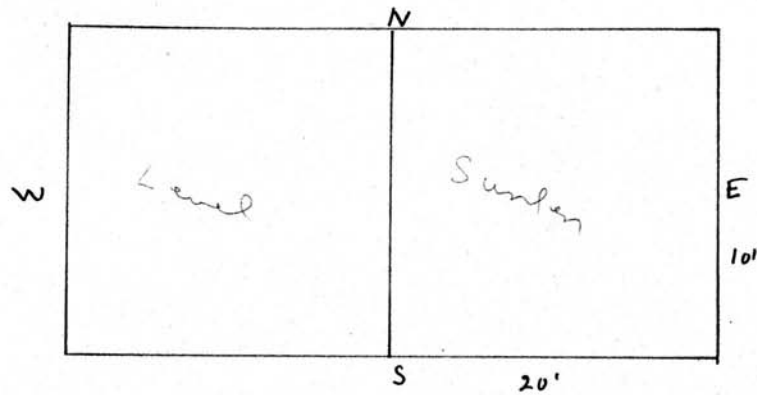
P

LOT NO.

25

Form 1

Samuel Furbeck^o Ralph Francis^o
W^{1/2} E^{1/2}



Scale: 5 Ft. = 1 Inch

MT. HOPE CEMETERY, PLOT RECORD

RANGE SECTION

P

LOT NO. 26

Form 1

N

Amos Papworth
West. $\frac{1}{2}$

John Weyland
East. $\frac{1}{2}$

1856 Aug 22

20'

Geo. I. Viall 12-2-1936	Lewis Krause 1877
Eliz. Viall 9-14-1904	FK Weiland 1854
	Johanna Weiland 1854
	John Weiland 1869

W

10'

E

S

S

Scale: 5" Fl. - 1 Inch.

MT. HOPE CEMETERY, PLOT RECORD

SECTION } P

LOT NO. 27

Form 1

N

Nelson Rowell

Emma E. Smith

West. $\frac{1}{2}$

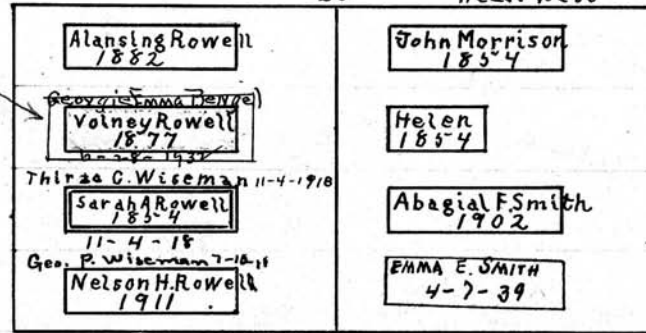
East. $\frac{1}{2}$

Emma Wiseman
Bengal to
be buried
in this grave

20' Heads West

W

E



10'

S

Scale: 5" Ft. = 1 Inch.

MT. HOPE CEMETERY, PLOT RECORD

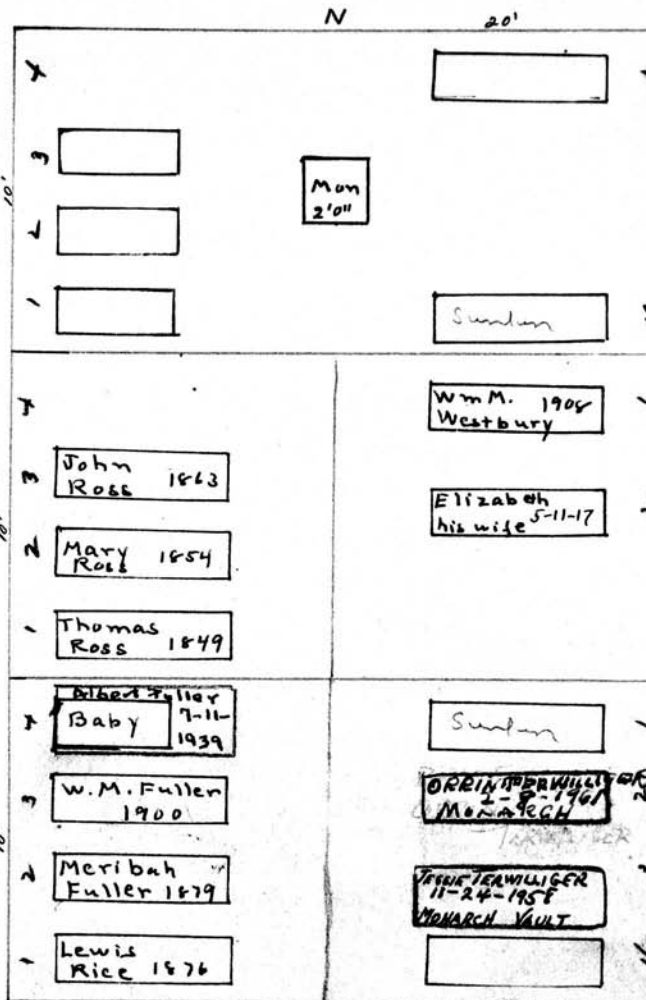
RANGE SECTION

P

LOT NO. 28-29-30

Form 1

Granson Beers 0
All 28



Chas. G Beers 1886
 Philo B " 1854
 Emma S " 1869
 Hattie H. " 1864
 Charles W.S. " 1868

Wm. Ross
 W 1/2 29

Elizabeth Westbury
 E 1/2 29.
 PERPETUAL CONTRACT.

CORNELIUS
 TERWILGER
 E 1/2 30 P

W. M. Fuller
 All 30

Scale - 3 Feet = 1 Inch

MT. HOPE CEMETERY, PLOT RECORD

SECTION

P. LOT NO.

31

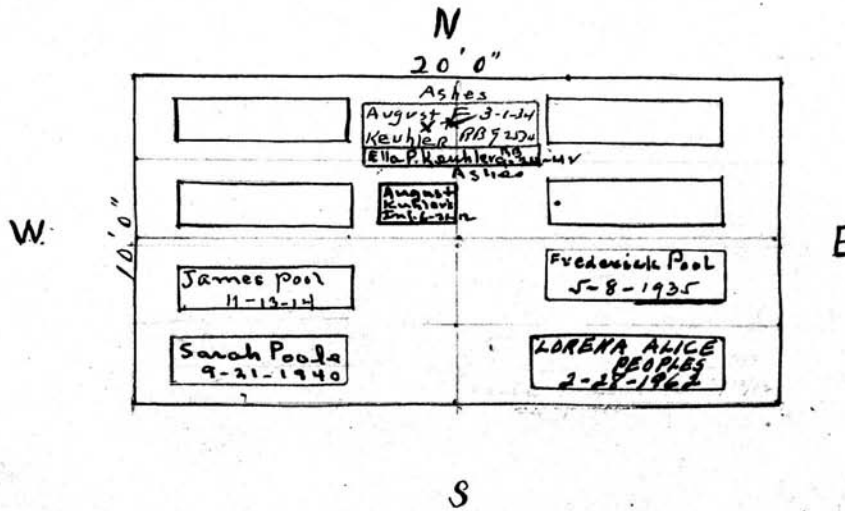
Form 1

Kalamazoo Joint Burial Ass., Kalamazoo, Mich. 49001

ROBERT POOL

ALL 31

PERPETUAL CONTRACT



PC
whole
\$1500

Scale: 1/4" = 1 foot

MT. HOPE CEMETERY, PLOT RECORD

RANGE SECTION

P

LOT NO. 32

Form 1

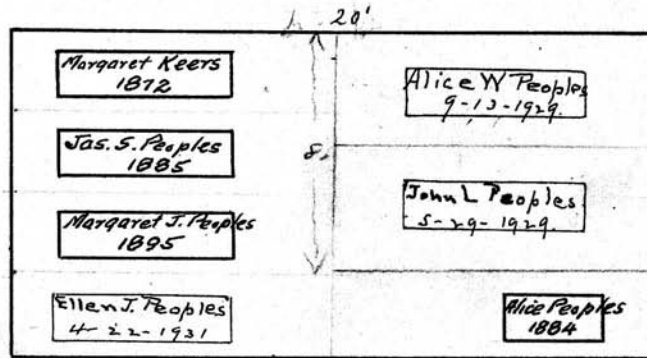
N

James Peoples

PERPETUAL CONTRACT.

W

E



Heads West.

S

Scale—5" Ft.—1 Inch.

MT. HOPE CEMETERY, PLOT RECORD

RANGE SECTION

P

LOT NO. 33-34-35


Form 1

Jane Thistle

Edward Adams

W 1/2 33

E 1/2 33



See GC
Henry Savage
W 1/2 34

James Farrell
E 1/2 34

James McKee May 18 1869
Stewart McKee 1/14 1842
Mary McKee 7/24/01

James McKee
W 1/2 35

Timbrian Wegman
E 1/2 35

Scale: 1/2" = 1 foot

MT. HOPE CEMETERY, PLOT RECORD

RANGE SECTION

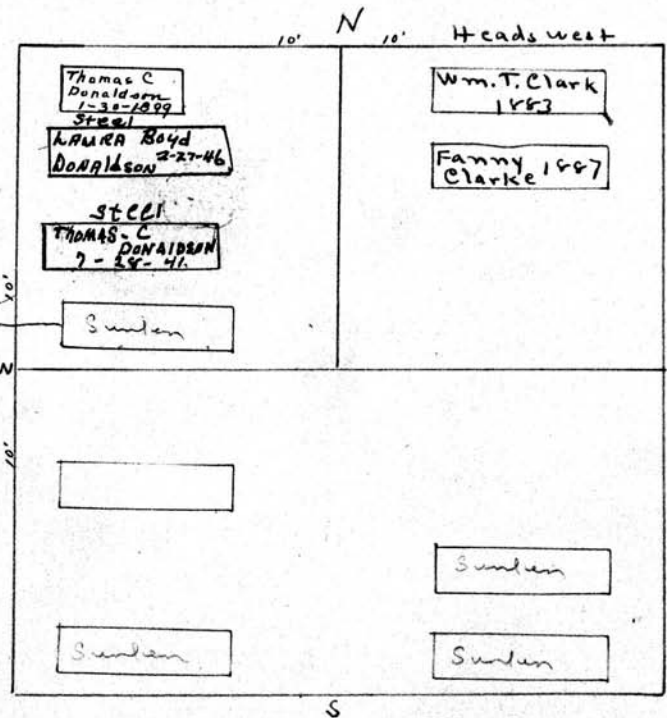
P

LOT NO.

36-37

Form 1

John Donaldson ^o *ppp* Mary Ann Morgan ^o
W 1/2 36 E 1/2 36.



*Possibly
1st wife of John
John Broad in Cemetery*

Henry Roach ^o

A 11 37

Scale - 5 Ft. = 1 Inch

MT. HOPE CEMETERY, PLOT RECORD		RANGE } SECTION }	P	LOT NO. 36-37
Form 1				

P. 36
W/2

JOHN DONALDSON LOT ON FIFTH AVENUE - ("P" SECTION)

THE NEW MONUMENT CONTAINS ONLY THE NAMES OF LAURA B. AND THOMAS C. DONALDSON

THERE IS NOTHING TO SHOW WHO IS BURIED IN THE THIRD GRAVE, UNLESS IT WAS THE FIRST WIFE OF JOHN. JOHN PURCHASED THE LOT BUT HE IS BURIED IN CANADA.

MT. HOPE CEMETERY, PLOT RECORD

RANGE SECTION P

LOT NO. 38

Form 1

N

Caroline Luther

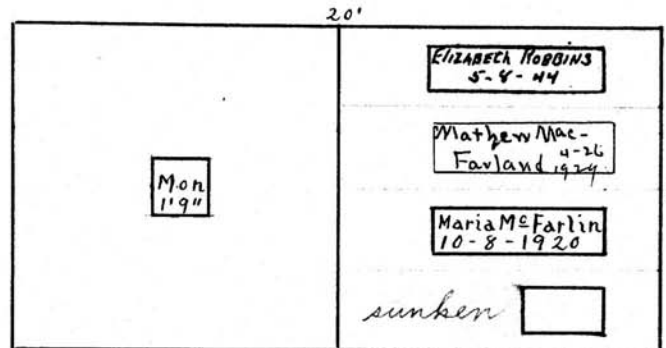
Maria McFarlin

West. $\frac{1}{2}$

East. $\frac{1}{2}$

PERPETUAL CONTRACT.

W



These names appear on Monument

- Carolina Vicinus 1861
- Carrie L. Luther 1853
- Peter Luther 1855
- Conrad Beker 1863

S

Scale: 5" = 1 inch

MT. HOPE CEMETERY, PLOT RECORD

RANGE SECTION

P

LOT NO. 39-40

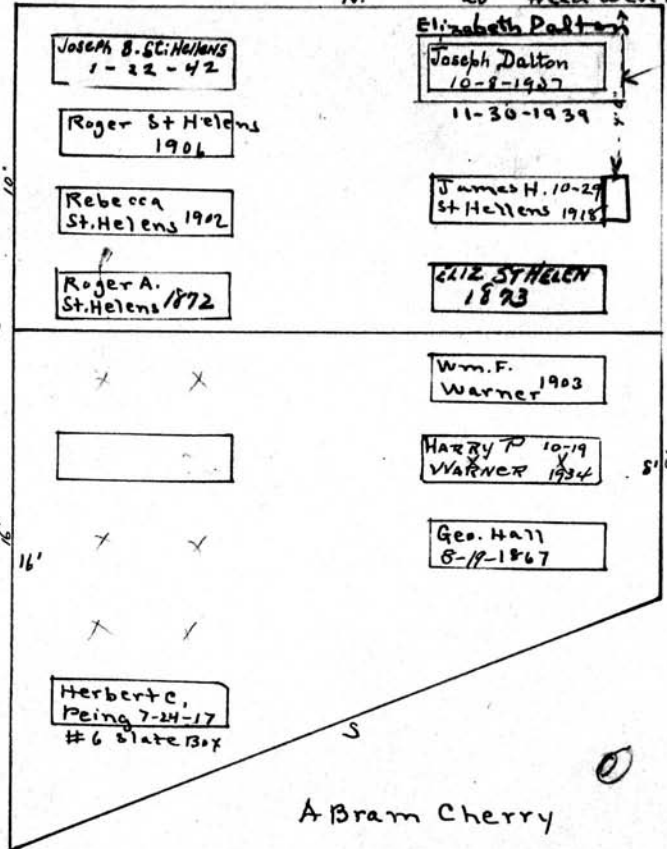
Form 1

Roger St Hellen

A 11 39
PERPETUAL CONTRACT

N. 20' Head west.

REBECCA A. HELLEN
1860 AGE 1



A Bram Cherry

A 11 40

See gc

Scale: 5 Ft. = 1 Inch

MT. HOPE CEMETERY, PLOT RECORD

RANGE }
SECTION }

P

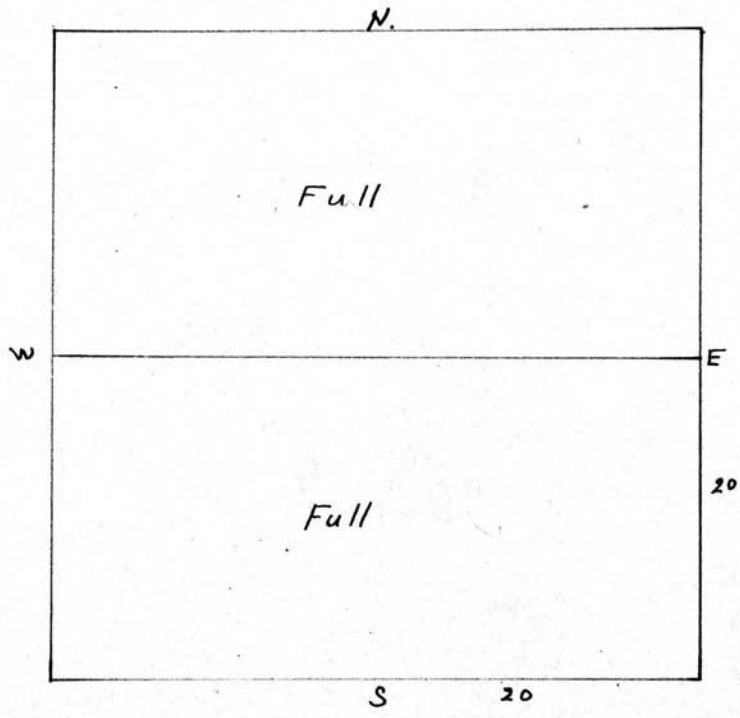
LOT NO.

41-42

Form 1

Home for the Friendless^o

All 41 & 42 also 57



Scale—3—Ft.—1 Inch

MT. HOPE CEMETERY, PLOT RECORD

RANGE SECTION

P

LOT NO.

43-44-45

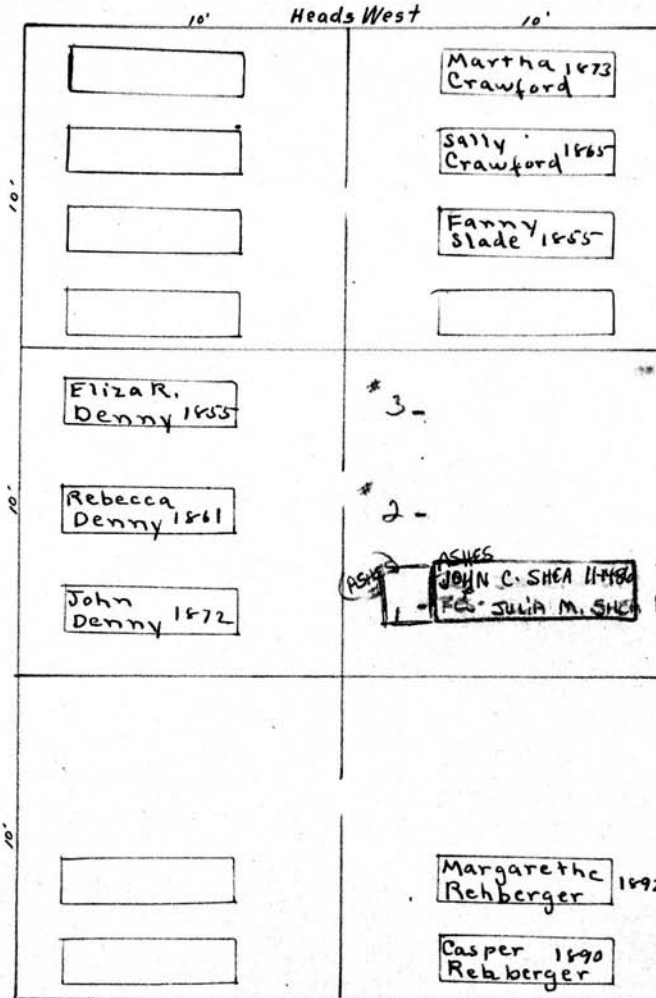
Form 1

Wash. Higgins

Marid S. Crawford

W 1/2 43

E 1/2 43



John Denny
W 1/2 44

THIRD PRESBYTERIAN CHURCH HAS DEED. (EAST AVE + MEIGS ST. City Rep.)

James Young
E 1/2 44

SOLD TO VICTOR SHAY OR 11/4/86 - GR 1, 2, 3 SHAY Head Stone lies also Victor C. ROBERT J. (R-7 sub 92) GR 2 1984

Henry Searl

Casper Rehberger

W 1/2 45

E 1/2 45

Scale - 5 Ft. - 1 Inch

MT. HOPE CEMETERY, PLOT RECORD

RANGE }
SECTION }

OP

LOT NO.

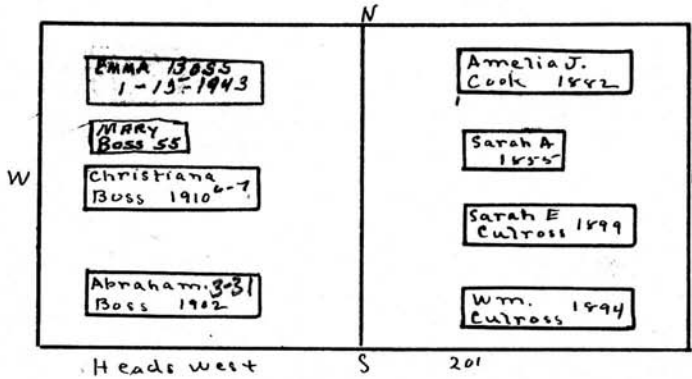
46

Form 1

Kalamazoo Loose Leaf Binder Co., Kalamazoo, Mich. 4-22000

Abraham Boss - Wm Culross
PERPETUAL CONTRACT
W 1/2 E 1/2

100⁰⁰ PC
11/11/43



Scale: 5 Ft. = 1 Inch.

MT. HOPE CEMETERY, PLOT RECORD

RANGE SECTION

P

LOT NO.

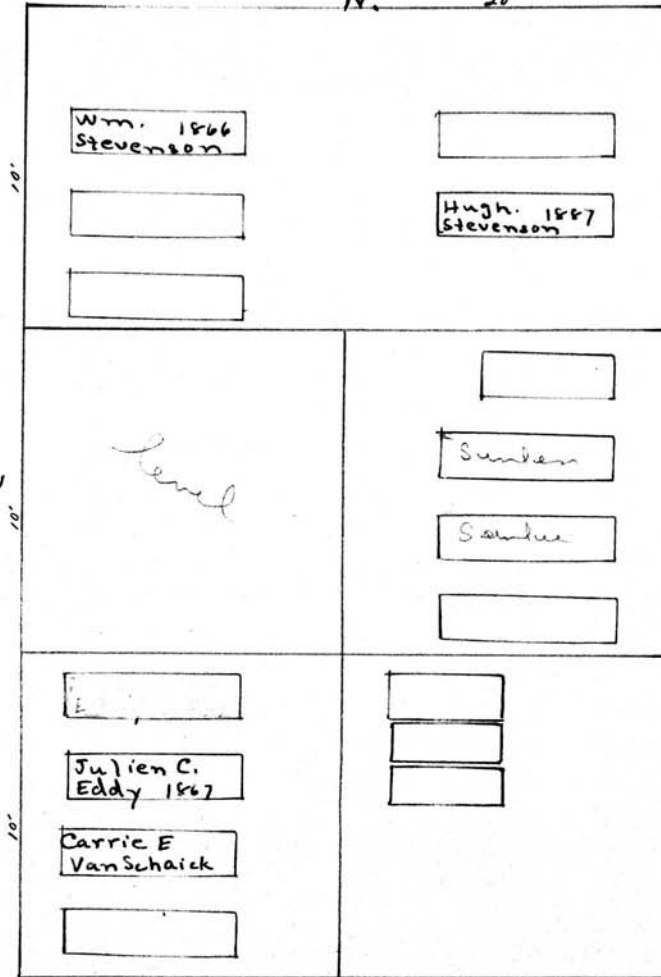
47-48-49

Form 1

James Stevenson 0

A 11 47

N. 20'



Wm. Lapham 0
W 1/2 48

E B. B. Bee 0
E 1/2 48

Geo. W. Morgan 1864
Arthur W " 1864
Franklin A " 1867

Emily Eddy
W 1/2 49

Wm. Morgan 0
E 1/2 49

Scale - 5 Ft. = 1 Inch

MT. HOPE CEMETERY, PLOT RECORD

RANGE SECTION

P

LOT NO. 50

Form 1

N

PERPETUAL CONTRACT
ELLEN S. FERGUSON
ALL 50

20'

W

E

FLORENCE A. FERGUSON 10-23 1917	CAROLYN F. ENGFER 12-29-1967
LOUIS H. FERGUSON 10-5-1908	JESIE H. ENGFER 10-2-44
ELLEN S. FERGUSON 12-5-1939	GLARA DAISY ENGFER 3-31-1927
JUNIUS H. FERGUSON 4-12-27	HARRY ENGFER 9-9-1936

HEADS WEST

S

Scale 5 ft. = 1 inch

MT. HOPE CEMETERY, PLOT RECORD

RANGE }
SECTION }

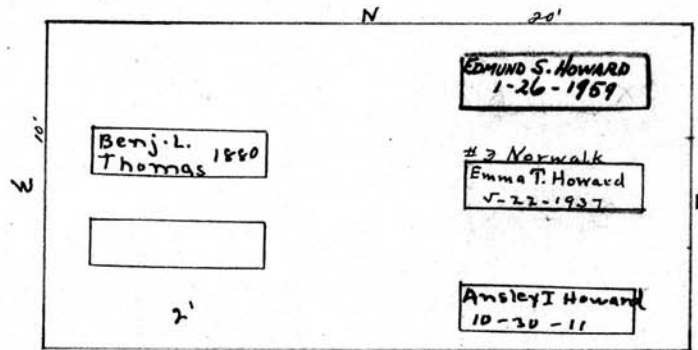
P

LOT NO.

51

Form 1

See GC for burials



Emma Howard
All 51

Scale: 3" = 1 Foot

MT. HOPE CEMETERY, PLOT RECORD

RANGE 1
SECTION 1

P

LOT NO. 52-53-54-55

Form 1

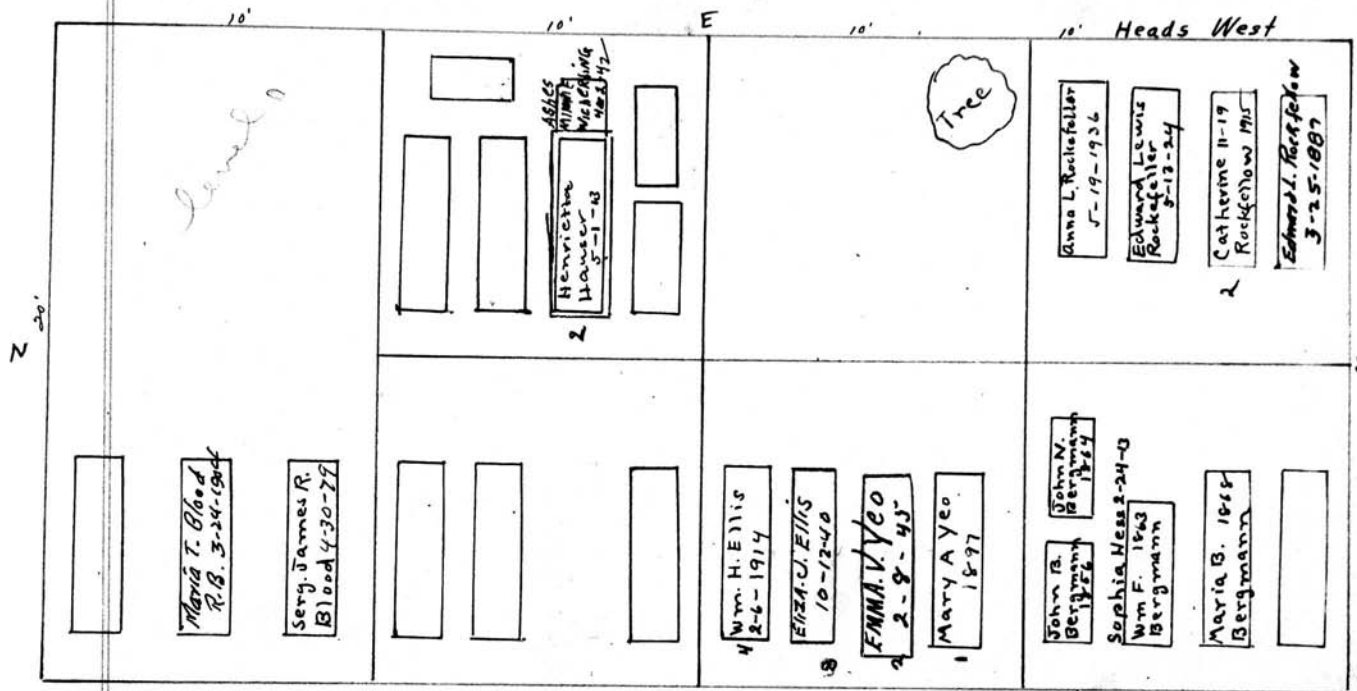
James R. Blood⁰ Jacob Howter Jacob Lamb⁰ Catherine Rockelow⁰

A 1/2 52

E 1/2 53

E 1/2 54

E 1/2 55



Jane M. Johnson⁰ Emma V. Yeo⁰ John Pergmann⁰
W 1/2 53 W 1/2 54 B

Scale:— Ft.—1 Inch

MT. HOPE CEMETERY, PLOT RECORD

RANGE }
SECTION }

P

LOT NO.

56.

Form 1

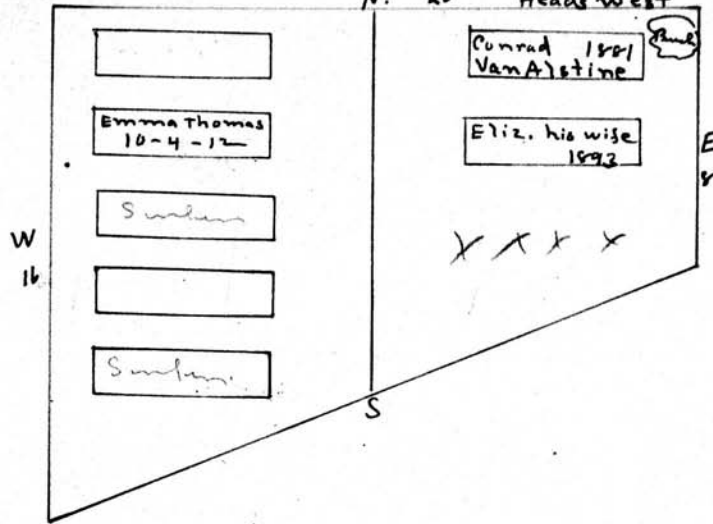
Mrs. Ehde⁰

Conrad Van Alstine

PERPETUAL CONTRACT.

E 1/2

N. 20 Heads west



Scale - 6 Feet - 1 Inch

MT. HOPE CEMETERY, PLOT RECORD

RANGE }
SECTION }

P.


LOT NO. 57

Form 1

Home for The Friendless 0

All 57 also 41 & 42

N.



20'

E
35'

Scale: 5 Ft. = 1 Inch

MT. HOPE CEMETERY, PLOT RECORD

RANGE } SECTION }

P.

LOT NO.

58

Form 1

Louis Hoff


W 1/2

Walter Hanvey

PERPETUAL CONTRACT

E 1/2

Heads west N.



Scale - 5 Ft. = 1 Inch

MT. HOPE CEMETERY, PLOT RECORD

RANGE / SECTION

P

LOT NO.

59

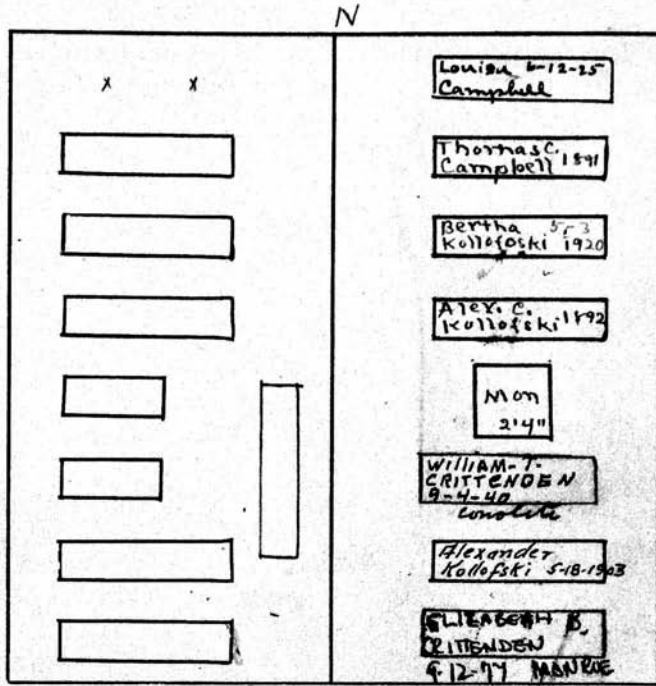
Form 1

Wm. Rogers - Thos. C. Campbell

See G.C.

W 1/2

E 1/2



See G.C.

Louisa b-12-25
Campbell

Thomas C.
Campbell 1891

Bertha 5-3
Kollofski 1920

Alex. C.
Kollofski 1892

Mon
214"

William J.
CRITENDEN
9-4-40
Consolidate

Alexander
Kollofski 5-18-1903

ELIZABETH B.
CRITENDEN
4-12-77 MARRIED

S 20'

Scale 5 Feet

MT. HOPE CEMETERY, PLOT RECORD

RANGE }
SECTION }

P

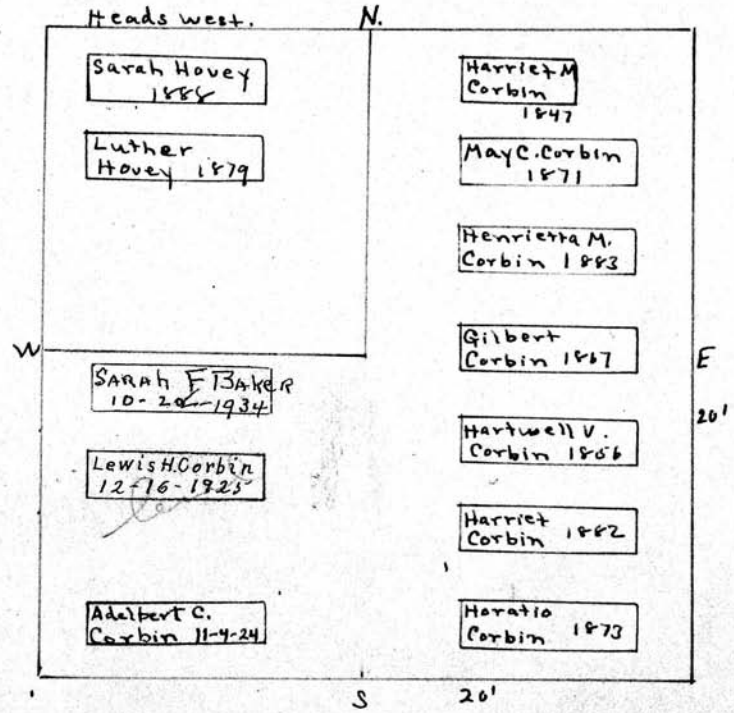
LOT NO.

60

Form 1

Luther Hovey ⁰
NW 1/4

Horatio Corbin ⁰
E 1/2 & SW 1/4



Scale—5 Ft.—1 Inch

MT. HOPE CEMETERY, PLOT RECORD

RANGE } SECTION }

P

LOT NO.

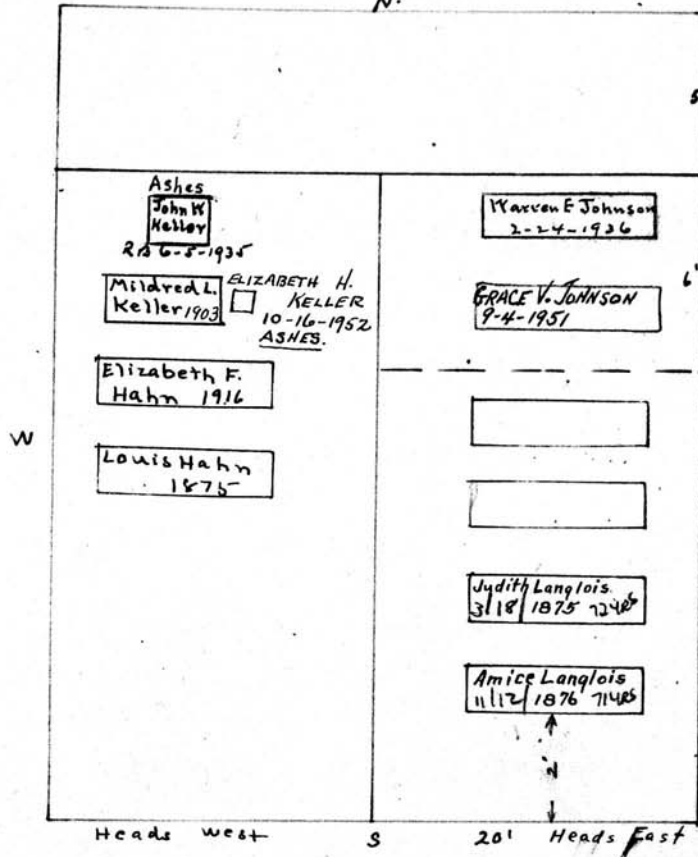
61 - 61 1/2

Form 1

John W Keller

A 11 61 1/2

N.



Warren E & Grace Johnson

N pt of E 1/2 of 61

See R. B 2-25-21

E

25'

WILLIAM H LANGLOIS

11/11/1856

2 YRS 8mos 20 DYS

HENRY C. LANGLOIS

7/14/1891 49 YRS

VIOLET LANGLOIS

8/6/1855 3mos 15 DYS

MAUD LANGLOIS

8/2/1872

1 YR 3 DYS

Heads west

S

20' Heads East

Elizabeth Hahn

Chas. G. Hale

W 1/2 of 61

S pt of E 1/2 of 61

Scale - 5 Ft. - 1 Inch

MT. HOPE CEMETERY, PLOT RECORD

RANGE } SECTION }

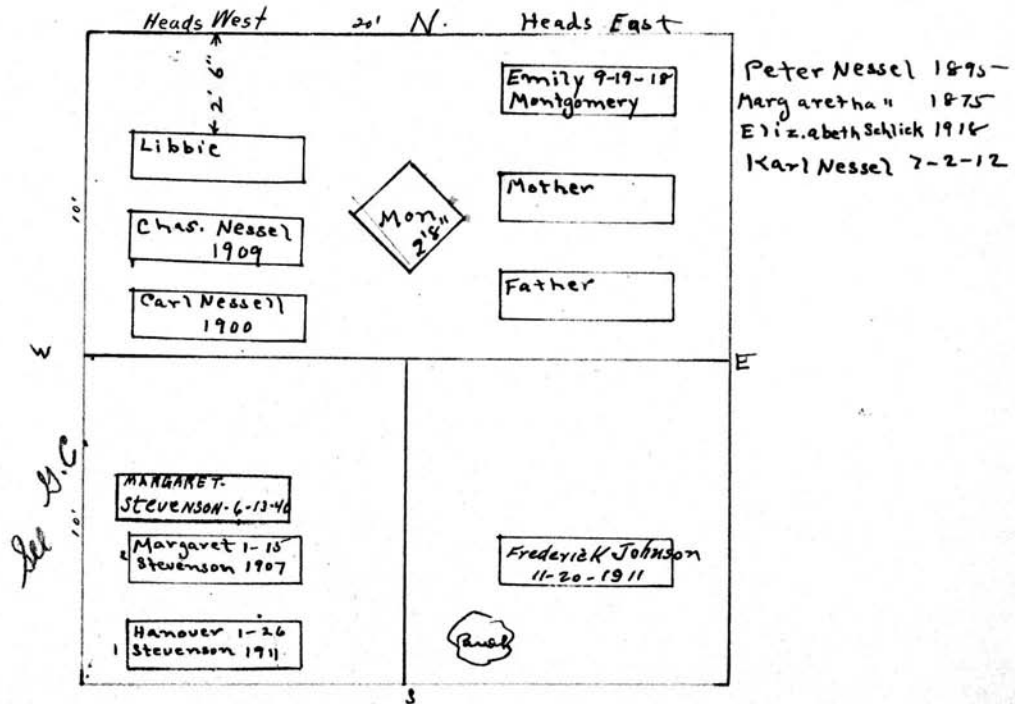
P

LOT NO.

62-63

Form 1

Peter Nessel ^{7 yrs}
All 62
See G.C.



John Alexander E 1/2 of 63

Hanover + Margaret Stevenson W 1/2 of 63

Scale: 6 Ft. = 1 Inch

MT. HOPE CEMETERY, PLOT RECORD

RANGE / SECTION

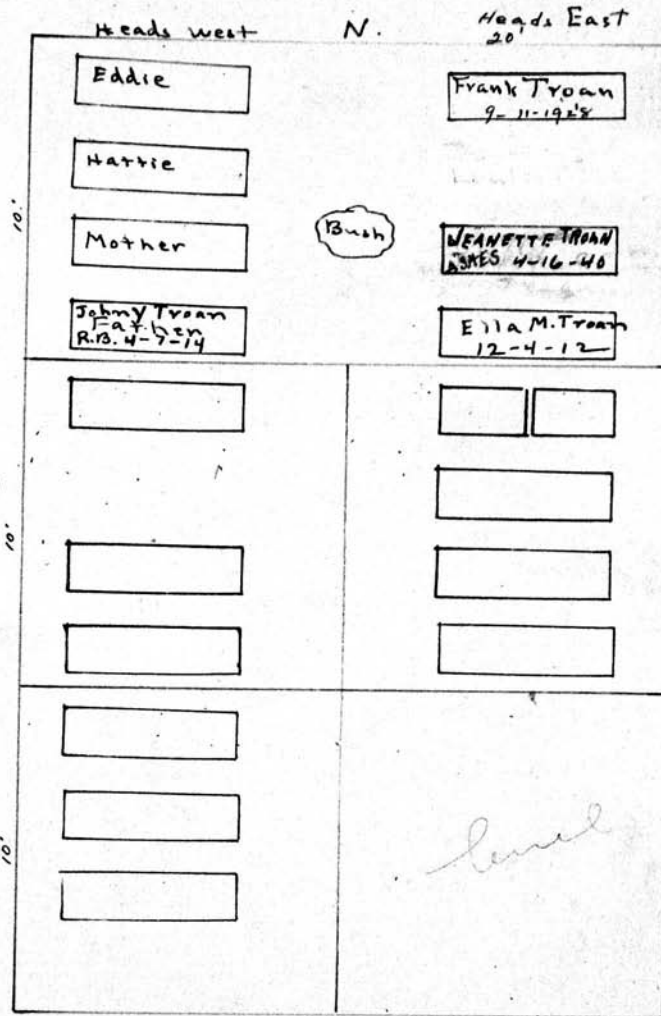
P

LOT NO.

64-65-66

Form 1

Nancy E. and Jeannette C. Troan
PERPETUAL CONTRACT. All 64



Esther Walker
W 1/2 65

John Taunton
E 1/2 65

Robert Lawrence
W 1/2 66

Wm Scrantum
E 1/2 66

Scale: 5 Ft. = 1 Inch

MT. HOPE CEMETERY, PLOT RECORD

RANGE } SECTION }

P

LOT NO.

67-68-69

Form 1

Josiah Parker 0

Geo. Major 0

W 1/2 67

E 1/2 67

Heads west 10' N. 10'

	Geo. Major. 1881
James Banker 1898	
Cornelia E Parker 1868	
Eliz. Banker 1913-9-18 Josiah Parker 1882	
	Deborah 1866 Carpenter
	Isaac 1866 Carpenter
Charlie	Ida. May Schoen 1905
Sister	Mary J. Schoen 1892
	Fredk Schoen 1864

Stephen Camp 1880
12-29

9-23-1892 James Camp 0
W 1/2 68

JENNETTE REDHEAD
4/17/1885
(NO AGE GIVEN)

Mary A. Jeffers
7-12-1881

PERPETUAL CONTRACT

Isaac Carpenter
E 1/2 68

PERPETUAL CONTRACT

Heads west

Emily Grimson 0

Frederick Shane
(Schoen)

W 1/2 69

E 1/2 69

Scale: 6 Ft. = 1 Inch

MT. HOPE CEMETERY, PLOT RECORD

RANGE SECTION

P

LOT NO. 70-71-72

Form 1

Chas. Brayley


Emma L. Kingsley

W 1/2 70

E 1/2 70

Refused to pay
Dues

CHAS. BRAYLEY
3-5-1856 - 2 YRS JMO
THERE IS A
MARY BRAYLEY
BURIED HERE ALSO.
NO AGE OR DATE.



W. 10'

10'

S Heads East

Heads West

Heads West

See gc
David H. Westbury
All 71

Wm. Armstrong

Thomas Bell

W 1/2 72

E 1/2 72

Scale: 5 Ft. = 1 Inch

MT. HOPE CEMETERY, PLOT RECORD

RANGE-SECTION

P

LOT NO. 73

Form 1

N

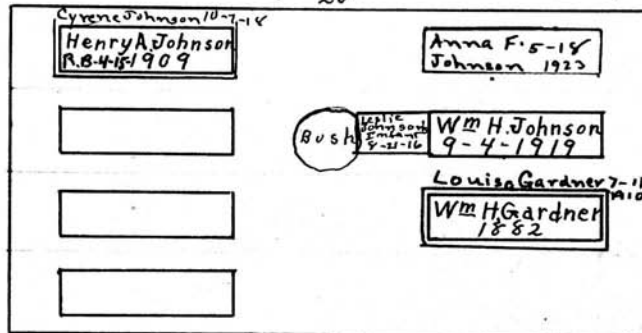
Betsey Ann Johnson

ALL. 73

See GC

0 570

20'



W

E

S

Scale - 5 Ft. - 1 Inch.

MT. HOPE CEMETERY, PLOT RECORD

RANGE / SECTION

P

LOT NO.

74-75

Form 1

John Ashdown

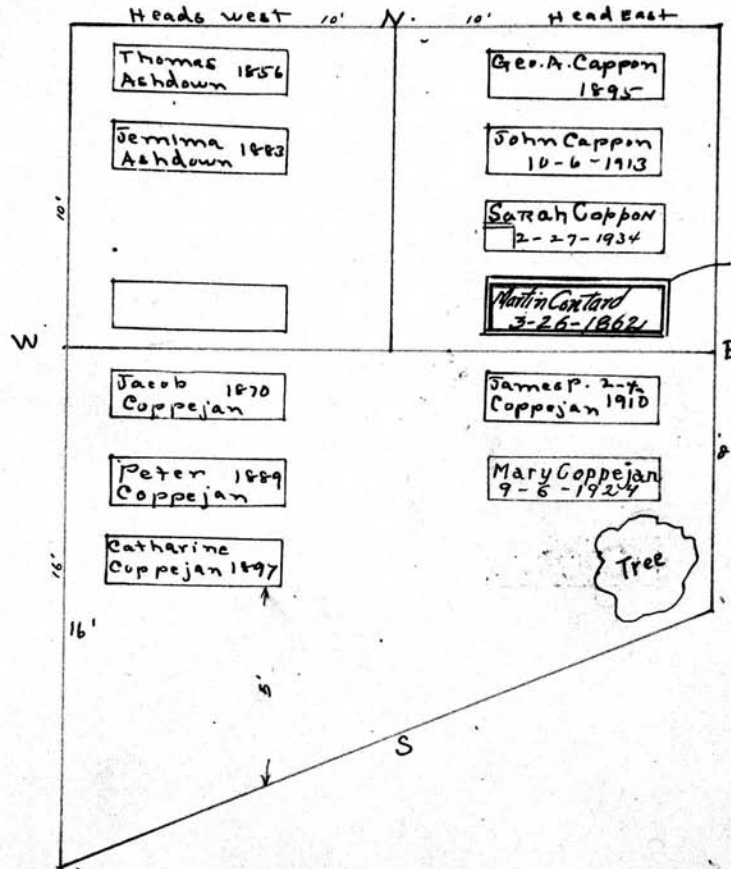
John Cappon

W 1/2 74

E 1/2 74

See p. 1

See p. 2



Peter M. Cappon 6-29-1922

Peter Cuppejan

PERPETUAL CONTRACT

A 11 75

Scale - 5 Ft. = 1 Inch

MT. HOPE CEMETERY, PLOT RECORD

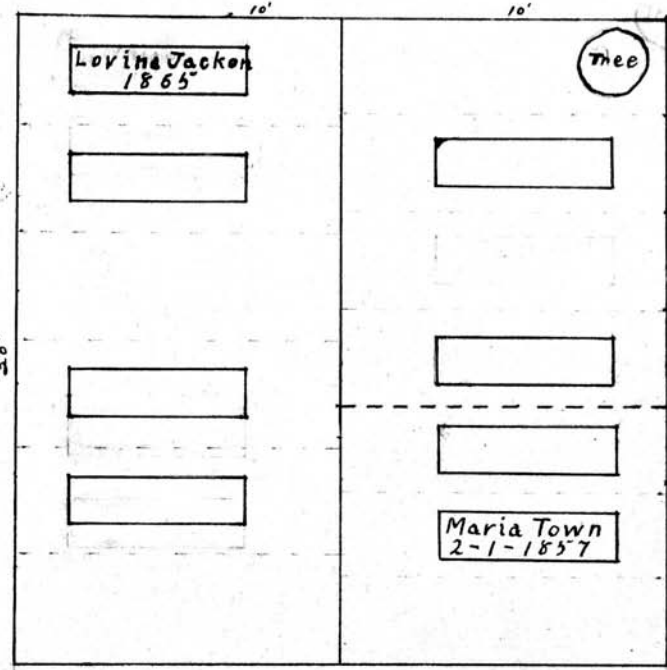
RANGE-SECTION } P

LOT NO. 76

Form 1

Joel C Jackson
West $\frac{1}{2}$

George H Lampher
N.pt E $\frac{1}{2}$



W

E

J W Town
S.pt E $\frac{1}{2}$

S

Scale— 5 Ft.—1 Inch.

MT. HOPE CEMETERY, PLOT RECORD

RANGE 1
SECTION 1

P

LOT NO.

77

Form 1

Mary Stormont.

Robert Sterritt.

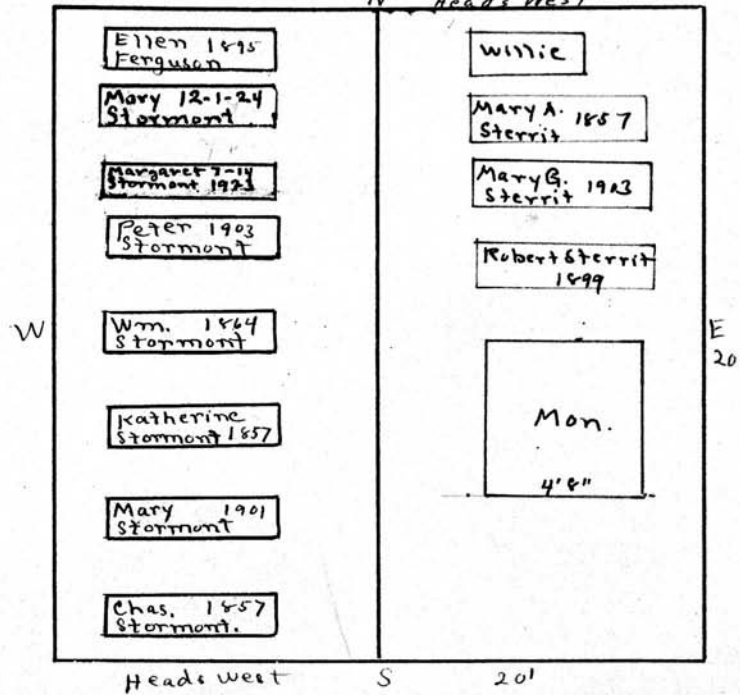
*refuse to pay
GC*

PERPETUAL CONTRACT.

W 1/2

E 1/2

N Heads West



Scale: 5 Ft. = 1 Inch.

MT. HOPE CEMETERY, PLOT RECORD

RANGE 1
SECTION 1

P

LOT NO. 78-79-80

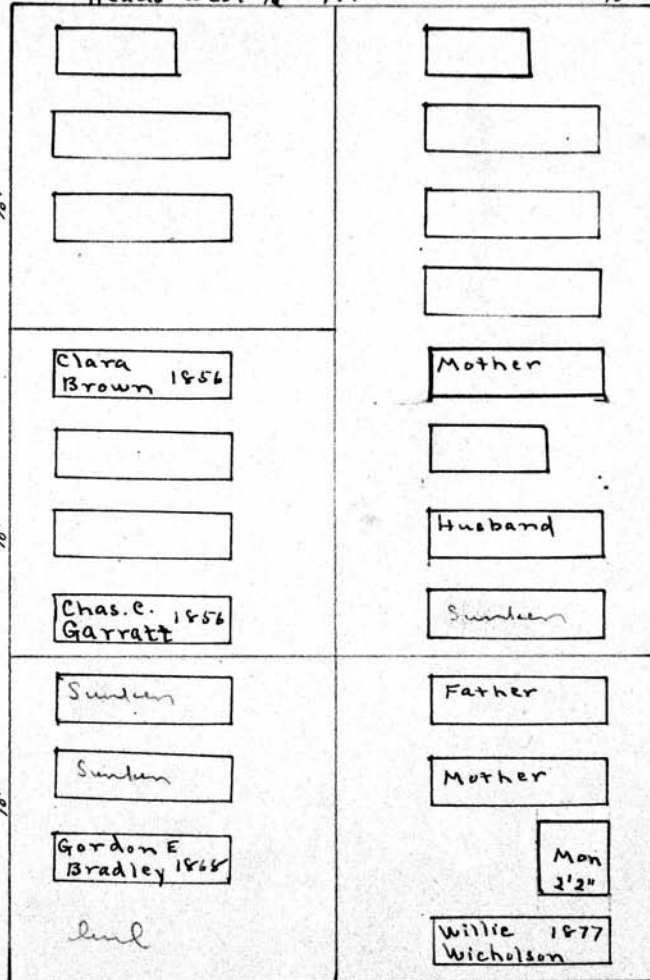
Form 1

Elizabeth C. Beach^o John Sullivan^o

W 1/2 78

E 1/2 of 78 and 79.

Heads west 10' N. 10'



Lucy B. Garratt^o

W 1/2 79

Almon Bradley^o
W 1/2 80

W.
Geo. Nicholson^o
E 1/2

Orville 1851-1852
Geo. H. 1853-1891
Agnes M. 1865-1866
Orin 1861-1865

Mon
2/20

Willie 1877
Wicholson

Scale - 5 Ft. - 1 Inch

MT. HOPE CEMETERY, PLOT RECORD

RANGE } SECTION }

P

LOT NO. 81-82-83

Form 1

James Sikes 0 Wm. T. Meyer

W 1/2 81

E 1/2 81

Headwest 10' N.

PERPETUAL CONTRACT.

Chas. S. Sykes 1896	Wm. T. Meyer 1903
Allie R. Sykes 1879	Sarah Meyer 1857
Ann A. Sykes 1893	Sophia 10-31 Meyer 1923
James R. Sykes 1891	
Mary A. Atkin 1900	
Wm Atkin.	
	Sunder
Bertram M. Jones 1909	Frank P. 5-13 Massey 1907
Allan Jones 1865	Fredic Massey 1858
ASHES CHARLOTTE DANA 4-14-43	Jane Massey 10-13-1914
Wm H. Dana 1904	Matthew Massey 1897

Serge
Mary Hixson
W 1/2 82 0

Jessie L. Kellinger 0
E 1/2 82

PERPETUAL CONTRACT

John Jones 0

W 1/2 83

Matthew Massey

E 1/2 83

PERPETUAL CONTRACT

Scale: 5 Ft. - 1 Inch

MT. HOPE CEMETERY, PLOT RECORD

RANGE SECTION } P

LOT NO. 84

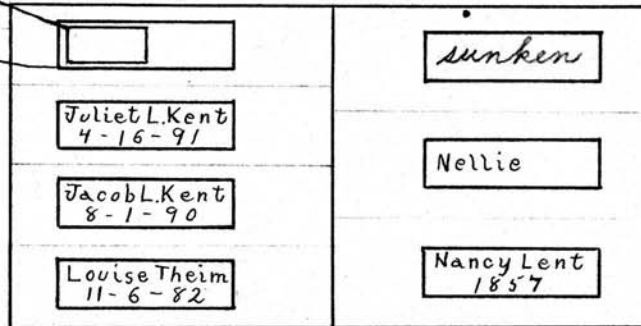
Form 1

N

Charles G. Hill
pl. 11.84

Milton E. Dvnn
7-31-1901-9mo 13dys
Emma F. Boyson
11-5-1920

20'



MARIA WARD
9-15-97

W

E

10'

Mary Boorman
West 1/2 permanent

D E Lent
East 1/2

S

Scale - 5" Ft. - 1 Inch.

MT. HOPE CEMETERY, PLOT RECORD

RANGE SECTION } P LOT NO. 85-86-87-88

Form 1

Davis Beach Martin Lauer Margaret Mattoon Adam Scheuer (Scheuer)

E 1/2 85 E 1/2 86 E 1/2 87 E 1/2 88-
P.C. 125th 6-24-1968

10'	10'	10'	10'
<div style="border: 1px solid black; padding: 2px; margin-bottom: 5px;">Mary B. King 10-17-1862</div> <div style="border: 1px solid black; padding: 2px; margin-bottom: 5px;">Davis Beach 1854 Head West</div> <div style="border: 1px solid black; padding: 2px; margin-bottom: 5px;">Paul West Lauer 1862</div>	<p style="font-size: 2em;">L</p> <p style="font-size: 2em;">L</p> <p style="font-size: 2em;">L</p>	<div style="border: 1px solid black; padding: 2px; margin-bottom: 5px;">Elija J. 1816 Hutchinson</div> <div style="border: 1px solid black; padding: 2px; margin-bottom: 5px;">MARGIE 1890 Hutchinson</div> <div style="border: 1px solid black; padding: 2px; margin-bottom: 5px;">Wm 1899 Hutchinson</div>	<div style="border: 1px solid black; padding: 2px; margin-bottom: 5px;">Adam 1890 Scheuer</div> <div style="border: 1px solid black; padding: 2px; margin-bottom: 5px;">Eve M. 1895 Scheuer</div> <div style="border: 1px solid black; padding: 2px; margin-bottom: 5px;">John 1849 Damm</div> <div style="border: 1px solid black; padding: 2px; margin-bottom: 5px;">Wm 1857 Damm</div>
<div style="border: 1px solid black; padding: 2px; margin-bottom: 5px;">Elizabeth Herring 1-28-1842</div> <div style="border: 1px solid black; padding: 2px; margin-bottom: 5px;">Wm Quayle 1857</div>	<p style="font-size: 2em;">A</p> <p style="font-size: 2em;">I</p> <p style="font-size: 2em;">I</p>	<div style="border: 1px solid black; padding: 2px; margin-bottom: 5px;">Baby Boy Scheuer 7-8-1938</div>	<div style="border: 1px solid black; padding: 2px; margin-bottom: 5px;">Baby Boy Scheuer 2-25-23</div>
10'	10'	10'	10'

Jas. B. Hering *Serge* T. J. Quail Joseph Burton Lester Valentine

W 1/2 85 W 1/2 86 W 1/2 87 W 1/2 88

Scale - 5" = 1 Inch

Buried on lot
 B.S. 1892
 Lewis F. Livingston
 1842

MT. HOPE CEMETERY, PLOT RECORD

RANGE SECTION

P

LOT NO. 89-90-91

Form 1

Edward Palmer

H. Lillian Ferguson

PERPETUAL CONTRACT.

PERPETUAL CONTRACT

W 1/2 89

E 1/2 89

Edward McBride 1860

Emma Ferguson 7908

Eunice E. J.

Lillian Fullington 1-2-34

Mary Palmer 1-24-23

James Earl Fullington 4-16 1922

Edward Palmer 1879

Baby

Thos. Sands

Gilbert Goddard

W 1/2 90

E 1/2 90

Bell

[Empty Box]

[Empty Box]

Calburnia Sheley 1857

Eunice Sheley 1866

Sylvanus Sheley 1882

[Empty Box]

Sylvanus Sheley

Seth D. Kellogg

W 1/2 91

E 1/2 91

Scale: 1/4" = 1 Foot

MT. HOPE CEMETERY, PLOT RECORD

RANGE 1
SECTION 1

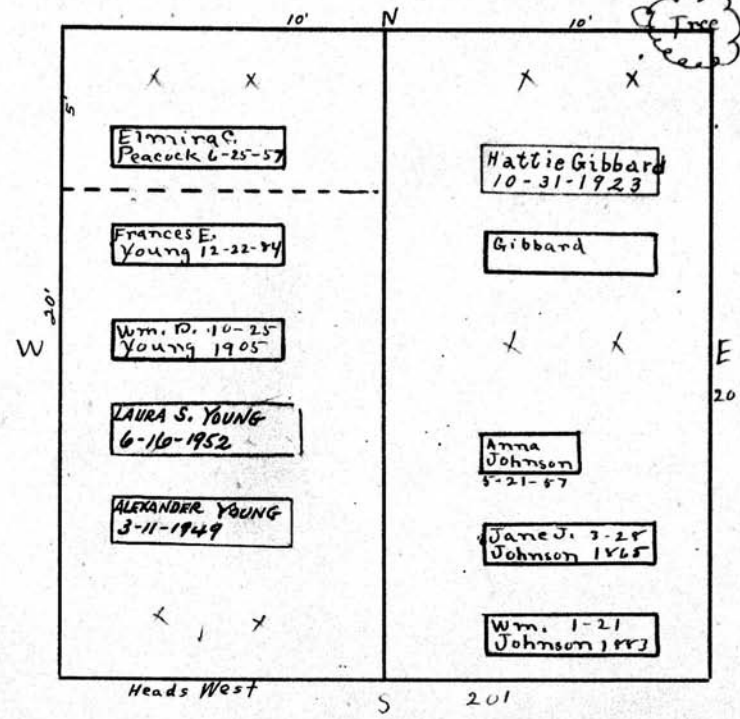
P

LOT NO.

92

Form 1

Leister Peacock ⁰ - Wm. Johnson
N W Pt PERPETUAL CONTRACT E 1/2



Alexander A. Young

S.W. Pt

Scale - 5" = 1 inch

MT. HOPE CEMETERY, PLOT RECORD

RANGE SECTION

P

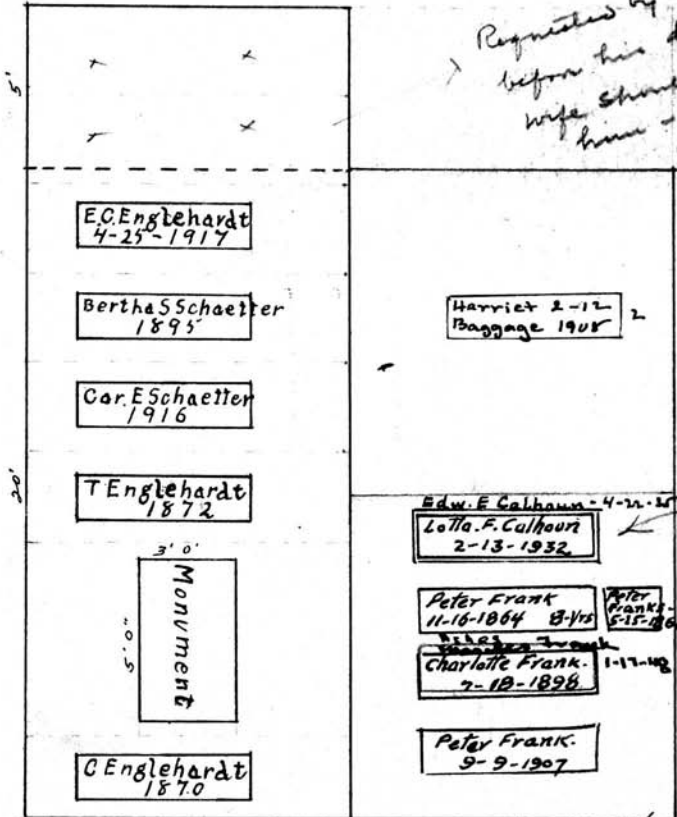
LOT NO. 93 and 93 1/2

Form 1

Engelhardt and Schaefer

W 1/2 93 and W 1/2 93 1/2

PERPETUAL CONTRACT.



Requested by E.C. Engelhardt
before his death that his
wife should be buried beside
him - her name is not
Rose Knobel

Simon Babbage
N.E. 1/4
SIMON BABBAGE
2/2/1902 77 YRS
JANE BABBAGE
11/19/1893 66 YRS
WILLIAM KEELING
11/12/1897 38 YRS

Note
This grave
was dug
extra deep.

Peter Frank
S.E. 1/4

Burial on N. line
dug extra deep so as
to permit Edward E
Calhoun (Husband)
on top.

Scale: 5" Ft. - 1 Inch.

MT. HOPE CEMETERY, PLOT RECORD

RANGE } SECTION }

P

LOT NO.

94-95

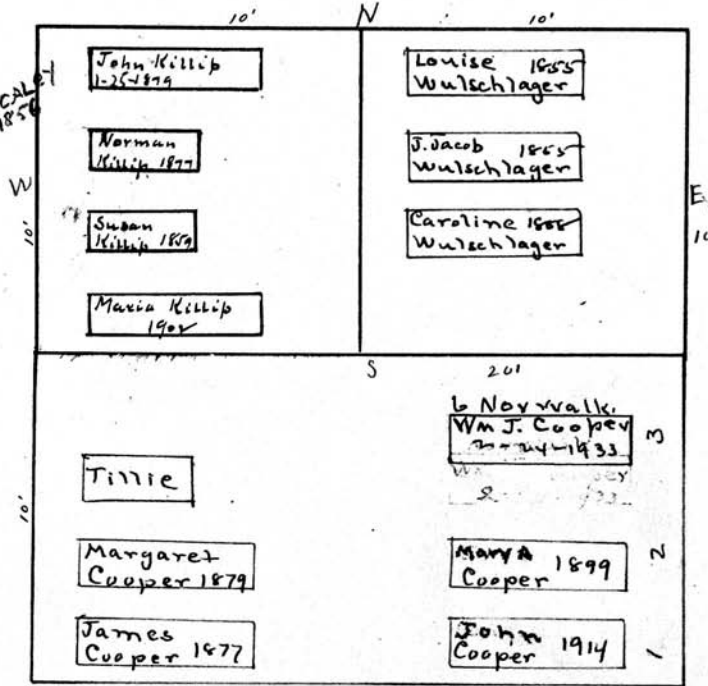
Form 1

John Killip - F W
X. G. Wulschezen

94 W 1/2

E 1/2 94

THIS CASE
12-11-1858

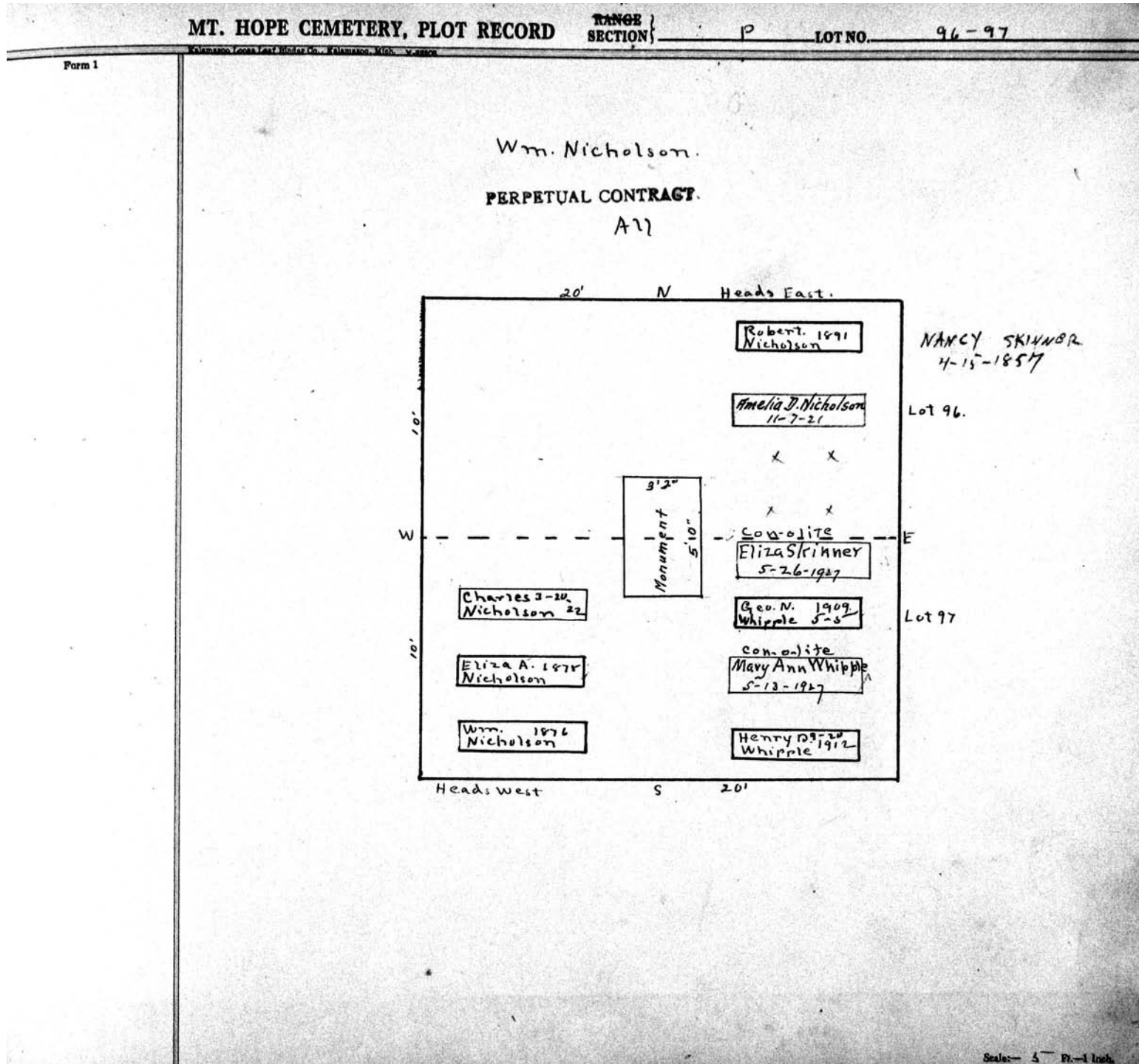


all
gr.

See
gc

Wm. J. D. Cooper
all 95

Scale: - 5 ft. - 1 inch



MT. HOPE CEMETERY, PLOT RECORD

RANGE }
SECTION }

P

LOT NO. 98-99-100

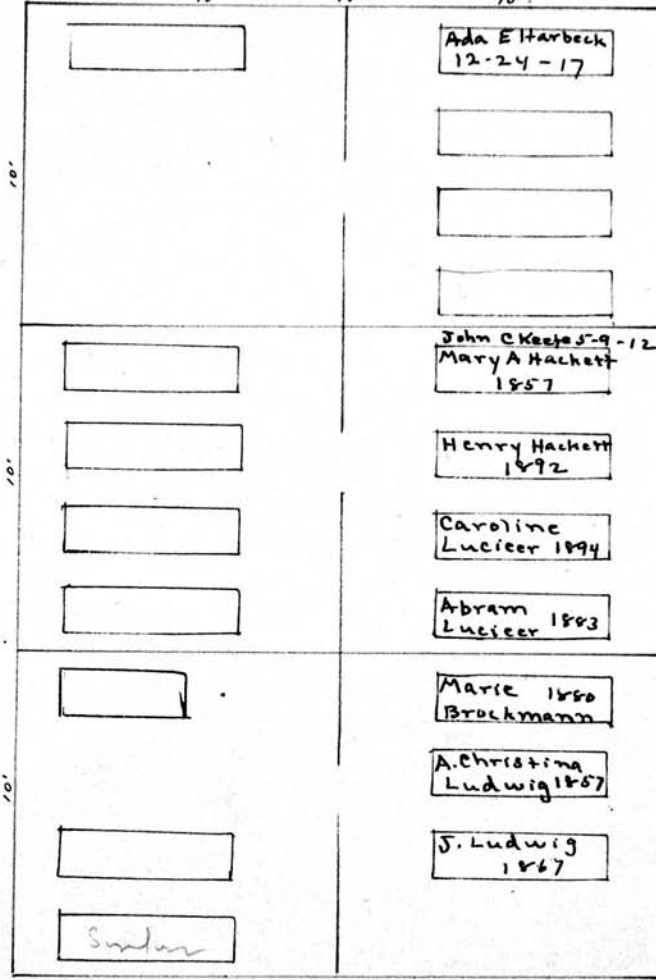
Form 1

Heirs of Jacob Brantigan⁰ Griffith Jones⁰

W 1/2 98

E 1/2 98⁰

10' N. 10'



Jay Young⁰
W 1/2 99

Mary Hackett⁰
E 1/2 99
Heads West

L. C. Kersey⁰
W 1/2 100

John Pegg⁰
E 1/2 100

Scale - 5" Ft. - 1" Inch

MT. HOPE CEMETERY, PLOT RECORD

RANGE } SECTION }

P

LOT NO. 101-102

Form 1

Ernest Kettwig

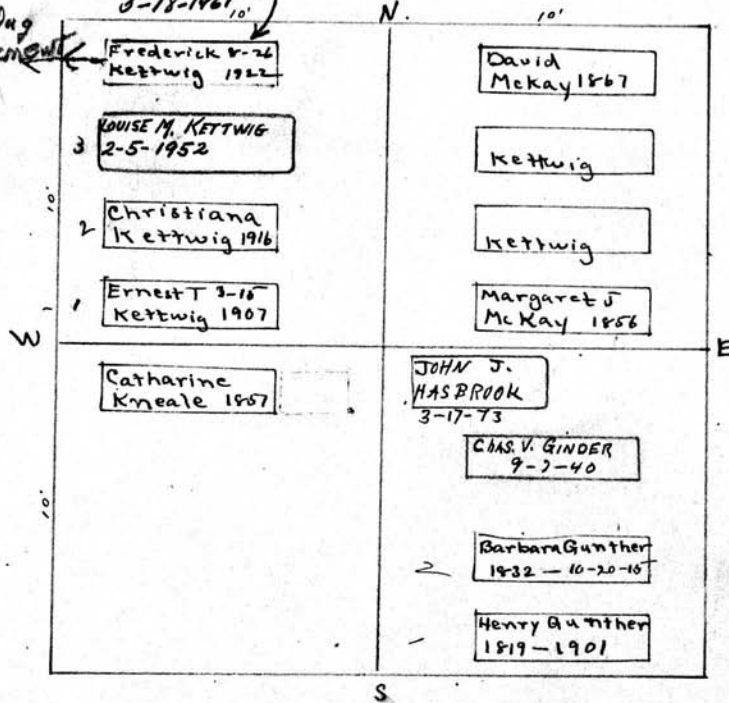
Wm. M. Murdock

W 1/2 101

E 1/2 101

CAROLINE (LENA) KETTWIG Head - West
5-18-1961

This GRAVE Dug
x x Deep to Allow Interment
ON TOP



Edward Stolker

Henry Hendar

W 1/2 102

E 1/2 102

Scale - 5 ft. - 1 Inch

MT. HOPE CEMETERY, PLOT RECORD

RANGE }
SECTION } P LOT NO. 103-104-105-106.

Form 1

<p>F. W. Gilbert ⁰</p> <p>E 1/2 103</p>	<p>Sarah Beadle ⁰</p> <p>E 1/2 104</p>	<p>B. F. Marvin ⁰</p> <p>E 1/2 105</p>	<p>Geo. W. Bagley ⁰</p> <p>E 1/2 106</p>
<p style="writing-mode: vertical-rl; transform: rotate(180deg);">Heads west. 10'. N. 10'. Heads East.</p> <div style="border: 1px solid black; padding: 5px;"> <p>Margaret Gundelsheimer 1867</p> <p>Erhard 1871 Gundelsheimer</p> <p>Caroline 1893 Morhardt</p> <p>Tree</p> </div>	<div style="border: 1px solid black; padding: 5px;"> <p>Charles E. 1867 Gilbert</p> <p>Florence Hogue 1861</p> <p>Sunday</p> <p>Sunday</p> <p>Walter</p> <p>Clara</p> <p>John Beadle 1867</p> </div>	<div style="border: 1px solid black; padding: 5px;"> <p>level</p> </div>	<div style="border: 1px solid black; padding: 5px;"> <p>Mrs. E. Bagley 1867</p> <p>Sunday</p> </div>
<p>Erhard Gundelsheimer - Richard Cronk - Elizabeth Stuchfield - Samuel Millington</p>			
<p>W 1/2 103</p>	<p>W 1/2 104</p>	<p>W 1/2 105</p>	<p>W 1/2 106</p>

Scale - 5 Ft. - 1 Inch

MT. HOPE CEMETERY, PLOT RECORD

RANGE 1
SECTION 1

P

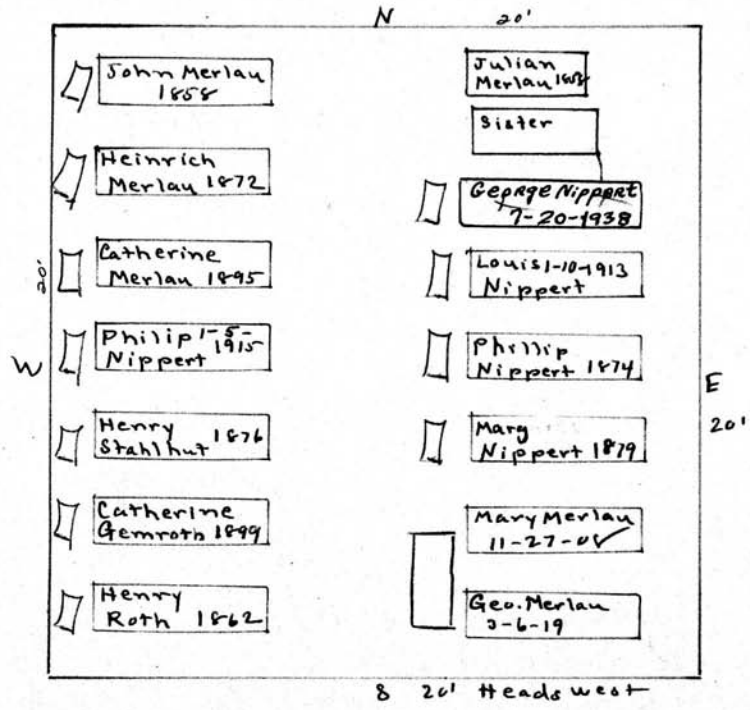
LOT NO.

107

Form 1

Catherine Merlau

All



Scale: 6 Ft. = 1 Inch

MT. HOPE CEMETERY, PLOT RECORD

RANGE }
SECTION }

P

LOT NO.

108.

Form 1

John Corkhill

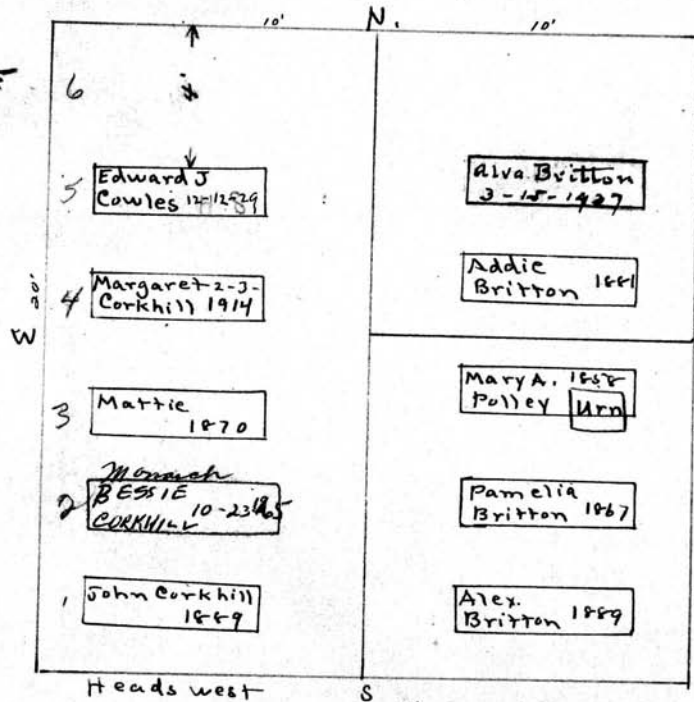
Alva Britton

W 1/2

NE 1/4

1st WIFE of
JOHN CORKHILL

MARY JANE QUAYLE
CORKHILL
11-29-1858



Alex. Britton

S.E. 1/4

Scale— 3 Ft.—1 Inch

MT. HOPE CEMETERY, PLOT RECORD

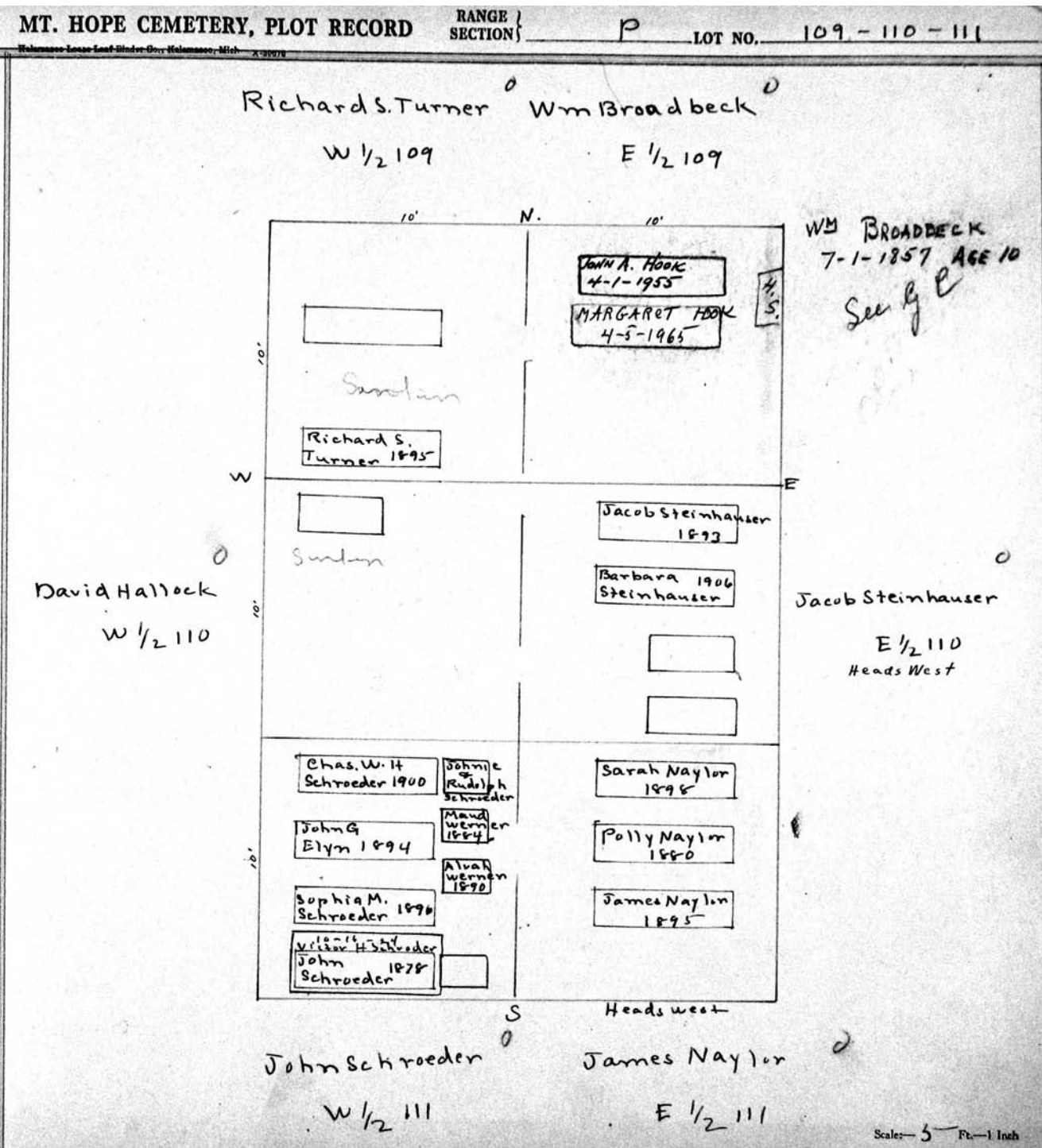
RANGE } SECTION }

P

LOT NO.

109-110-111

Form 1



MT. HOPE CEMETERY, PLOT RECORD

RANGE }
SECTION }

P

LOT NO.

112 - 113 - 114

Form 1

John Quailtrough

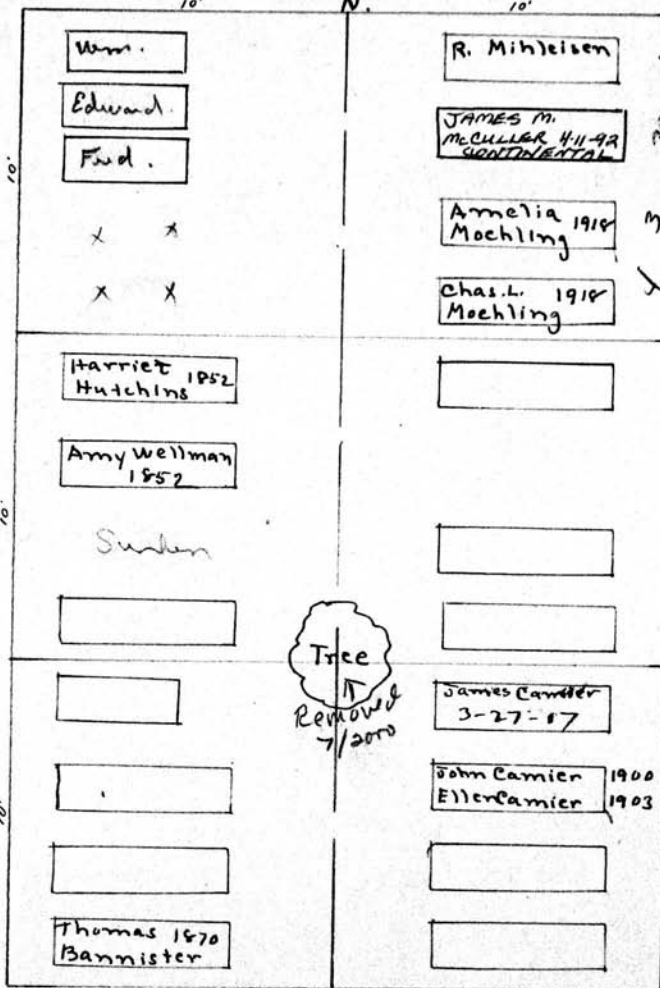
Chas. L. Moehling

W 1/2 112

E 1/2 112

Heads West

N.



Vacant grave donated to City

S.S. Wellman
W 1/2 113

Mark Moulton
E 1/2 113

*Replaced AT 10/15/1901
7 YRS*

CATHERINE SWANTON
1 YR L.M.B.
7-24-1861
W.M. SWANTON
4 YRS 3 M.O.
1-8-1868

Lucy Bannister

John Camier

W 1/2 114

E 1/2 114

Scale: 5 Ft. = 1 Inch

MT. HOPE CEMETERY, PLOT RECORD

RANGE } SECTION }

P

LOT NO.

115 - 116

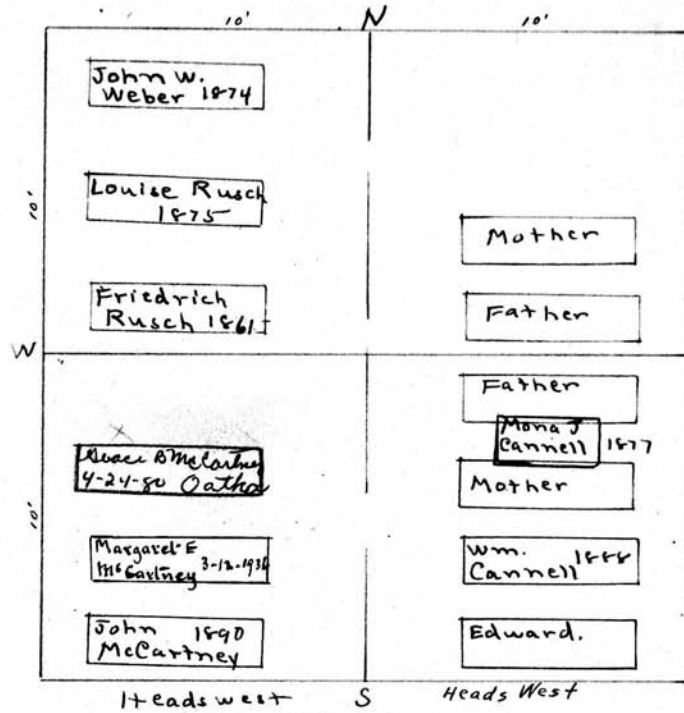
Form 1

Mrs Louisa Rusch - Peter Beyers

W 1/2 115

E 1/2 115

1857
Purchase



M. Elizabeth McCartney

Wm Cannell

W 1/2 116

E 1/2 116

8-12-2000
B.E.
5-17-1951

Scale: 3 Ft. = 1 Inch

MT. HOPE CEMETERY, PLOT RECORD

RANGE SECTION } **P** LOT NO. **117-118-119**

Form 1.

Mary Bowen 0

W 1/2 117

Margaret Kirkpatrick 0

E 1/2 117

Heads west 10' N 10'

<div style="border: 1px solid black; padding: 2px; margin-bottom: 5px;">Mary B. 12-14 Bowen 1916</div> <div style="border: 1px solid black; padding: 2px; margin-bottom: 5px;">Clinton L. Bowen 1902</div> <div style="border: 1px solid black; padding: 2px; margin-bottom: 5px; text-align: center;"><i>sunken</i></div> <div style="border: 1px solid black; padding: 2px; margin-bottom: 5px;"></div>	<div style="border: 1px solid black; padding: 2px; margin-bottom: 5px;"></div> <div style="border: 1px solid black; padding: 2px; margin-bottom: 5px;"></div> <div style="border: 1px solid black; padding: 2px; margin-bottom: 5px;">Wm Kirkpatrick 1856</div>
<div style="border: 1px solid black; padding: 2px; margin-bottom: 5px;"> <i>James Glasgow</i> <small>#63 (con.) site B.B. 9-17-1916</small> Mary Stein, E. Glasgow 14-1913 <small>ashes</small> </div> <div style="border: 1px solid black; padding: 2px; margin-bottom: 5px;">Anna Stein 1907</div> <div style="border: 1px solid black; padding: 2px; margin-bottom: 5px;">John Stein 2-12-1916</div>	<div style="border: 1px solid black; padding: 2px; margin-bottom: 5px;"> <small>head East Jennie Clickner 1856</small> </div> <div style="border: 1px solid black; padding: 2px; margin-bottom: 5px;"></div> <div style="border: 1px solid black; padding: 2px; margin-bottom: 5px;"></div>
<div style="border: 1px solid black; padding: 2px; margin-bottom: 5px;"></div> <div style="border: 1px solid black; padding: 2px; margin-bottom: 5px;"></div> <div style="border: 1px solid black; padding: 2px; margin-bottom: 5px;"></div>	<div style="border: 1px solid black; padding: 2px; margin-bottom: 5px;"></div> <div style="border: 1px solid black; padding: 2px; margin-bottom: 5px;"></div>

ALANSON D. GLOVER
1-2-1901 →

John Stein W
W 1/2 118
spaced - 3 graves.

S

Margaret Ann Stobe 0

A 11119

MARGARET KIRKPATRICK 1872

E John D. Clickner
E 1/2 118

Scale - 5 Ft. - 1 Inch

MT. HOPE CEMETERY, PLOT RECORD

RANGE SECTION

P

LOT NO.

120 - 121

Form 1

Jacob Bupsar

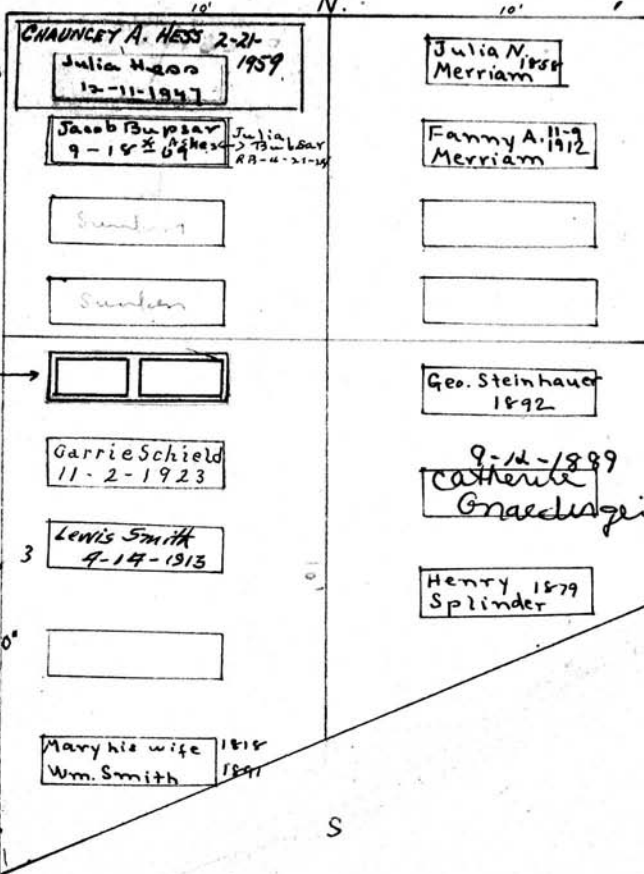
John W. Merriam

W 1/2 120

E 1/2 120

Bro't Deed 12/11/1947
Res. For Chauncey Hess
to go on Top →

John Schild 12-16-1921
Wm Smith's child 12-8-12
" " 9-20-14



Wm. Smith

W pt 121

Geo. Steinhauer

E pt 121

Scale - 5 Ft. - 1 Inch

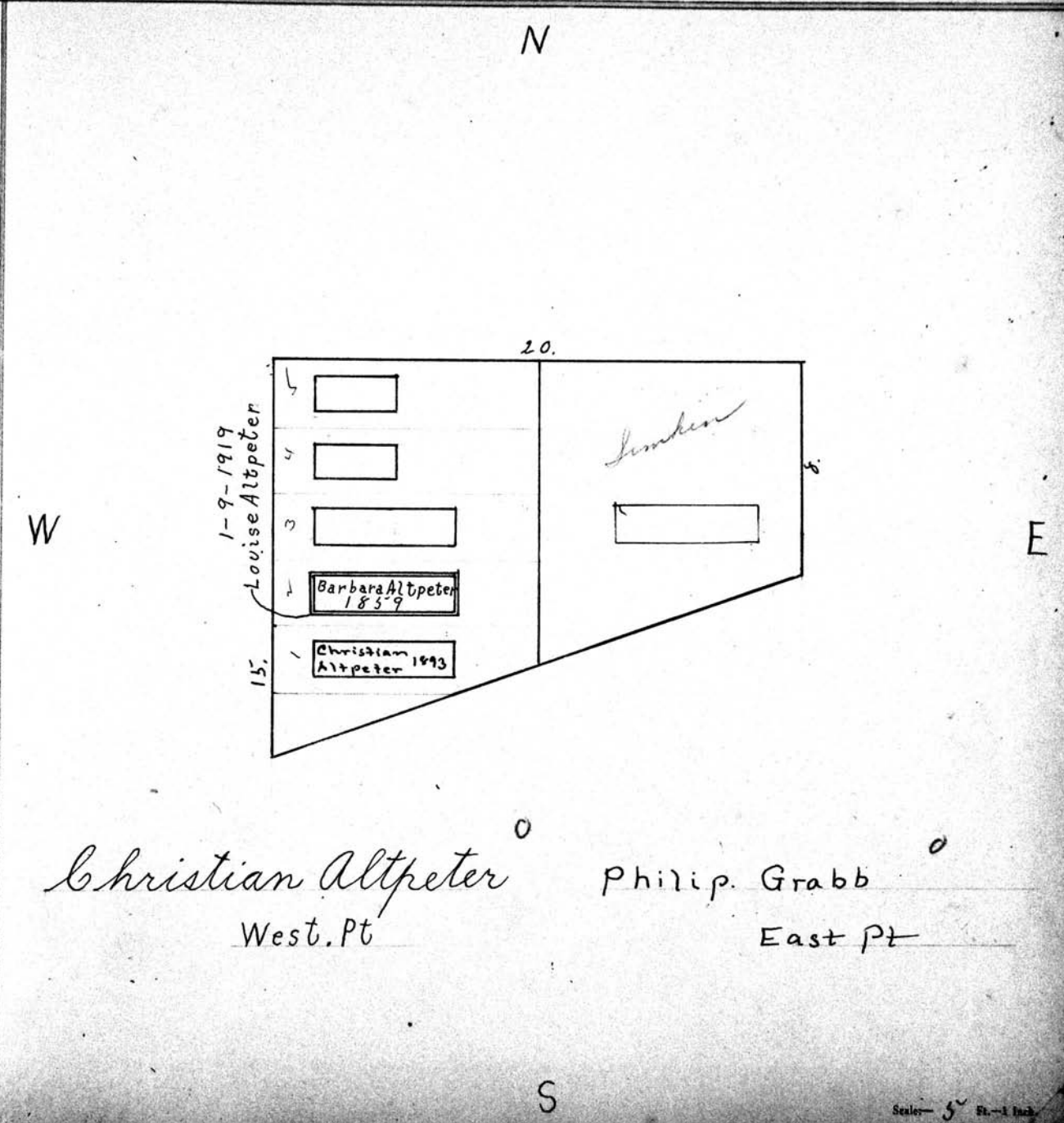
MT. HOPE CEMETERY, PLOT RECORD

RANGE }
SECTION }

P

LOT NO. 122

Form 1



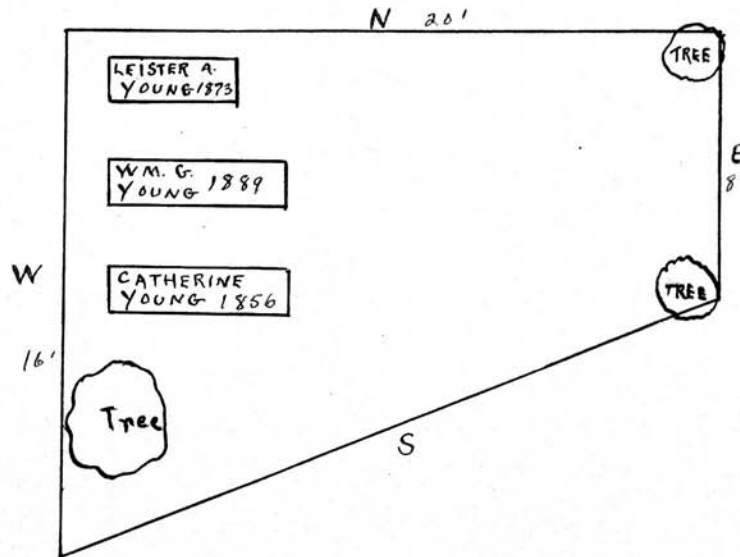
MT. HOPE CEMETERY, PLOT RECORD

RANGE 1
SECTION 1 P

LOT NO. 123

Form 1

Wm. Young⁰
ALL



Scale 5 ft. = 1 inch