

120



FIFTH AVENUE

INDIAN TRAIL AVENUE

1	14	15	28	Berith Kodish Society (Formerly lots 29 1/2 through 46)	56	57	70	71	84	85	115	114	113	112	127		
2	13	16	27		55	58	69	72	83	86	116	117	118	111	126		
3	12	17	26		54	59	68	73	82	87	96	97	119	110	125		
4	11	18	25		53	60	67	74	81	88	95	98	105	109	124		
5	10	19	24	33	38	47	52	61	66	75	80	89	94	99	104	108	123
6	9	20	23	34	37	48	51	62	65	76	79	90	93	100	103	107	122
7	8	21	22	35	36	49	50	63	64	77	78	91	92	101	102	106	121

EAST AVENUE

MOUNT HOPE AVENUE

SECTION S

Frank Gillespie rev September 2000
The Friends of Mount Hope Cemetery

SECTION S

Starting at Fifth Avenue and Indian Trail going east on Indian Trail

<u>INDIAN TRAIL SIDE</u>		
<u>LOT</u>	<u>PART</u>	<u>SURNAME/LANDMARK</u>
1	All	Crandall monument
2	All	Coner
4	E 1/2	Conter
5	E 1/2	Hysner
6	W 1/2	DeGarmo
6	E 1/2	Baetzel
7	All	Penny

Now going north on East Avenue

<u>EAST AVENUE SIDE</u>		
<u>LOT</u>	<u>PART</u>	<u>SURNAME/LANDMARK</u>
8	E 1/2	Dubeleiss monument
21	All	Jones monument
35	NW 1/4	Wagner monument
36	All	Fox monument
49	All	Vickovy monument
50	All	Gordon
63	All	Meyer monument
64	NE 1/4	Martin monument
77	E 1/2	Annet
91	E 1/2	Kirby monument
92	E 1/2	Bicknell monument
101	All	Jennings monument
102	All	Oshorn
106	All	Bixby monument
121	E 1/2	Redfern
		T/S Marker

Going west on walkway starting at T/S marker on East Ave going to Fifth Avenue

<u>ALONG S/T DIVIDE</u>		
<u>LOT</u>	<u>PART</u>	<u>SURNAME/LANDMARK</u>
122	All	Utz monument
123	All	Slaight monument
124	All	Sargent/Gorce monument
125	All	Waltjen monument
126	All	Taylor monument
127	All	Danks monument

Fifth Avenue starting at Section S/T marker heading south

<u>FIFTH AVENUE SIDE</u>		
<u>LOT</u>	<u>PART</u>	<u>SURNAME/LANDMARK</u>
113	All	Parsons monument
114		Hayden monument
85	NW 1/4 & S 1/3	Buel monument
71	E 1/2	Chaffey monument
70	W 1/2	Morris monument
56	All	Robinson monument
28	E 1/2	Bembel
15	W 1/2	Crandal
14	E 1/2	T. Smith
120	All	Freeman Clark monument

NOTE: Lots 29 1/2 through 46 are assigned to Berith Kodesh

Form 1

MT. HOPE CEMETERY, PLOT RECORD

RANGE } SECTION } S LOT NO. 1

B. F. Crandall

All

N

Mary
Head west

Mon
2'-1"

S 20'

Mary Imez C. Chester 1897
 Bradford F. Crandall 1868
 Elizabeth " 1853
 Minerva A " 1842

Scale 0 Ft. - 1 Inch

Form 1

MT. HOPE CEMETERY, PLOT RECORD SECTION S LOT NO. 2

Ann Coner⁰

All

N. 20'

14 YRS.
HATTIE A. COVER
5-9-1884

49 YRS
ANDREW COVER
12-26-1889

		Mary Beck 1862
Sunken		Samuel Beck 1872
	Sarah A. Coner 1887	
M.S.	Jimmie Coner 1886	
M.S.	Ann Coner 1869	
M.S.	John W. Coner 1853	

Heads West S Heads East

E 20'

11.5'

MT. HOPE CEMETERY, PLOT RECORD

RANGE SECTION

S

LOT NO. 3

Form 1

N

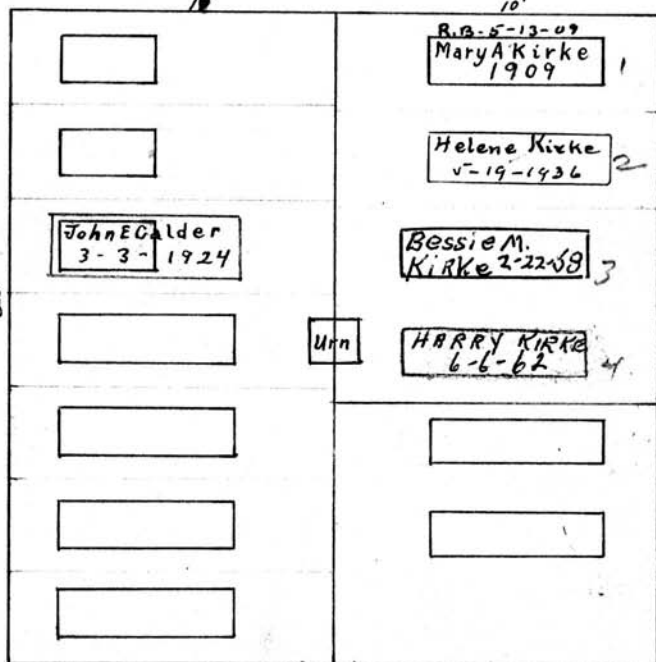
Helen^o and Harry St. Clair Kirke^o
N. Pt. of E. 1/2

Rec. G.P.

*PE 125⁰⁰
1-27-60*

W

20'



E

John Calder^o
West. 1/2

Sanford Fuller^o
S. Pt. of E. 1/2

S

Scale: 5" Ft. = 1 In.

MT. HOPE CEMETERY, PLOT RECORD

RANGE }
SECTION } S LOT NO. 4

Form 1

Henry^{2nd} Wm Bell James G onter

W 1/2 E 1/2

10'	N.	10'
Henry Bell		Edgar Hawkins Hayward " 12-3-17
Melanie Bell 7-5-1884		Carrie 3-1-1880
Edgar Bell page 2		Eddie
Margaret Ruddley		Ella 10-5-1876
ASHES, V. Bell 3-24-38 William Bell page 2		W.A. Gonter 10-18-1868
Jane Bell 1861		x MARY G Frankie Hawkins 4 yrs. + 1877
Martha Bell 2-7-1854		Lavinia Gonter 1904
Joseph Bell 1872		James 1862 Gonter 10-21
Heads West	S	Heads West
	20'	

Scale - 3" = 1 foot

MT. HOPE CEMETERY, PLOT RECORD

RANGE }
SECTION } S LOT NO. 5

Form 1

Thos. Colburn^o John Hysner^o

NW 1/4 E 1/2

N

<p style="text-align: center;">Tree</p> <p style="text-align: center;">John Hetzler 1875-</p> <p style="text-align: center;">Emma Hetzler Maggie Hetzler</p> <p style="text-align: center;">Karl Rorig 1854</p>	<p style="text-align: center;">Elizabeth Hysner 4-12-1887</p> <p style="text-align: center;">Daniel Hysner 9-28-1888</p> <p style="text-align: center;">Frances Hysner 3-12-1927</p> <p style="text-align: center;">John H. Hysner 4-20-1899</p> <p style="text-align: center;">Bush</p>
--	--

Heads west. S 20'

E
20'

Catharine Rorig^o

S.W. 1/4

Scale 1" = 10' Pt. - 1 Inch

MT. HOPE CEMETERY, PLOT RECORD

RANGE SECTION } S

LOT NO. 6

Form 1

N

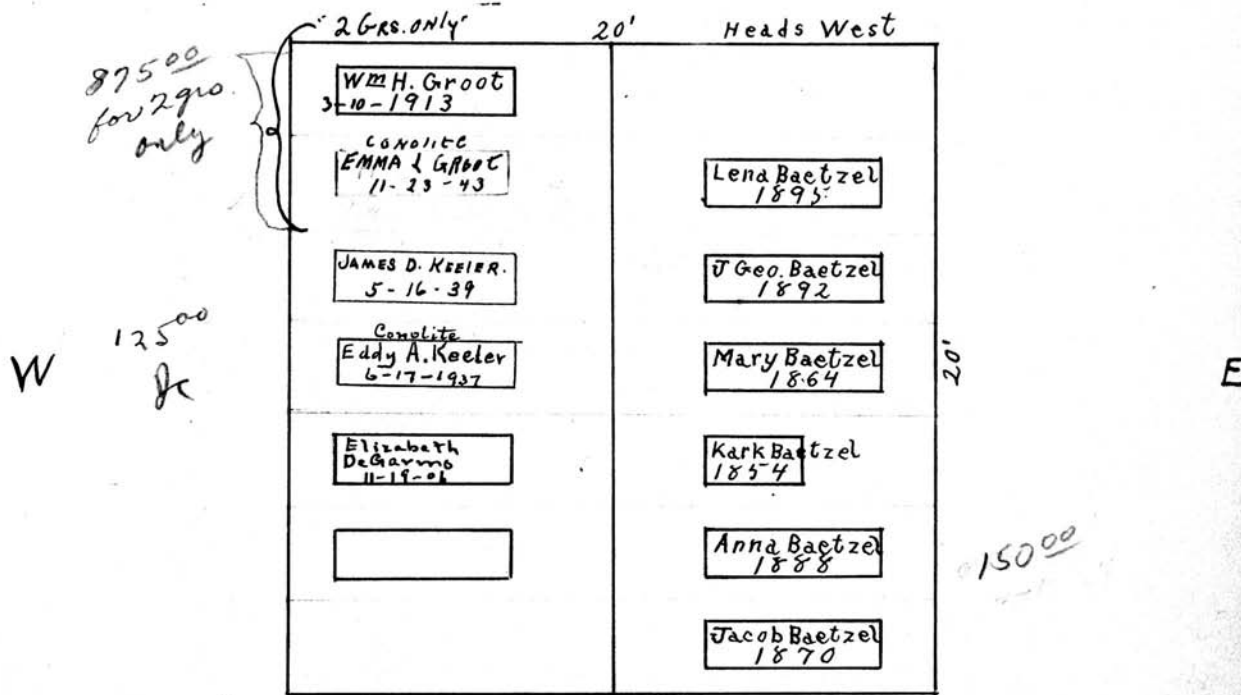
Peter De Garmo

Jacob Baetzel

West. 1/2

East. 1/2

PERPETUAL CONTRACT



Scale: 5" = 1 Inch

MT. HOPE CEMETERY, PLOT RECORD

RANGE } SECTION } S LOT NO. 7

Form 1

John Penney Robert Penney

W 1/2 E 1/2

N

John J. Penney 1845	GEORGIANA SMITH 9-8-41
	Geo. L. Smith 8-6-17
Robert Penney 1846	
Rebecca Penney 1846	
Robert M. Penney 1865	Isaac Penney 1853
Rebecca Penney 1869	Agnes Penney 1853
John Penney 1863	Robert Penney 1852

Heads west S 20'

Scale— 1" = 10'

MT. HOPE CEMETERY, PLOT RECORD

RANGE SECTION

S

LOT NO.

8

Form 1

Thomas Hisom
West, 1/2

Samuel M. Dubelbeiss
East, 1/2
PERPETUAL CONTRACT.

20' Heads West

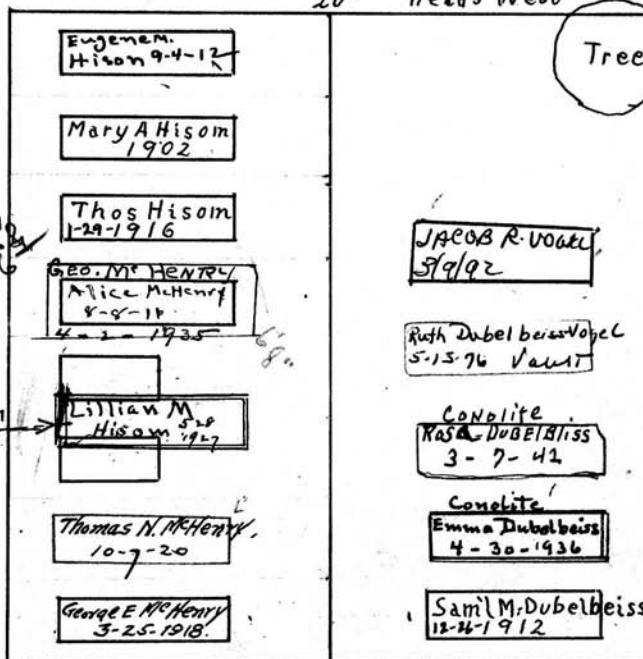
W

E

letter to
come for
W. G. Hisom
39 Elmwood
2/16/46

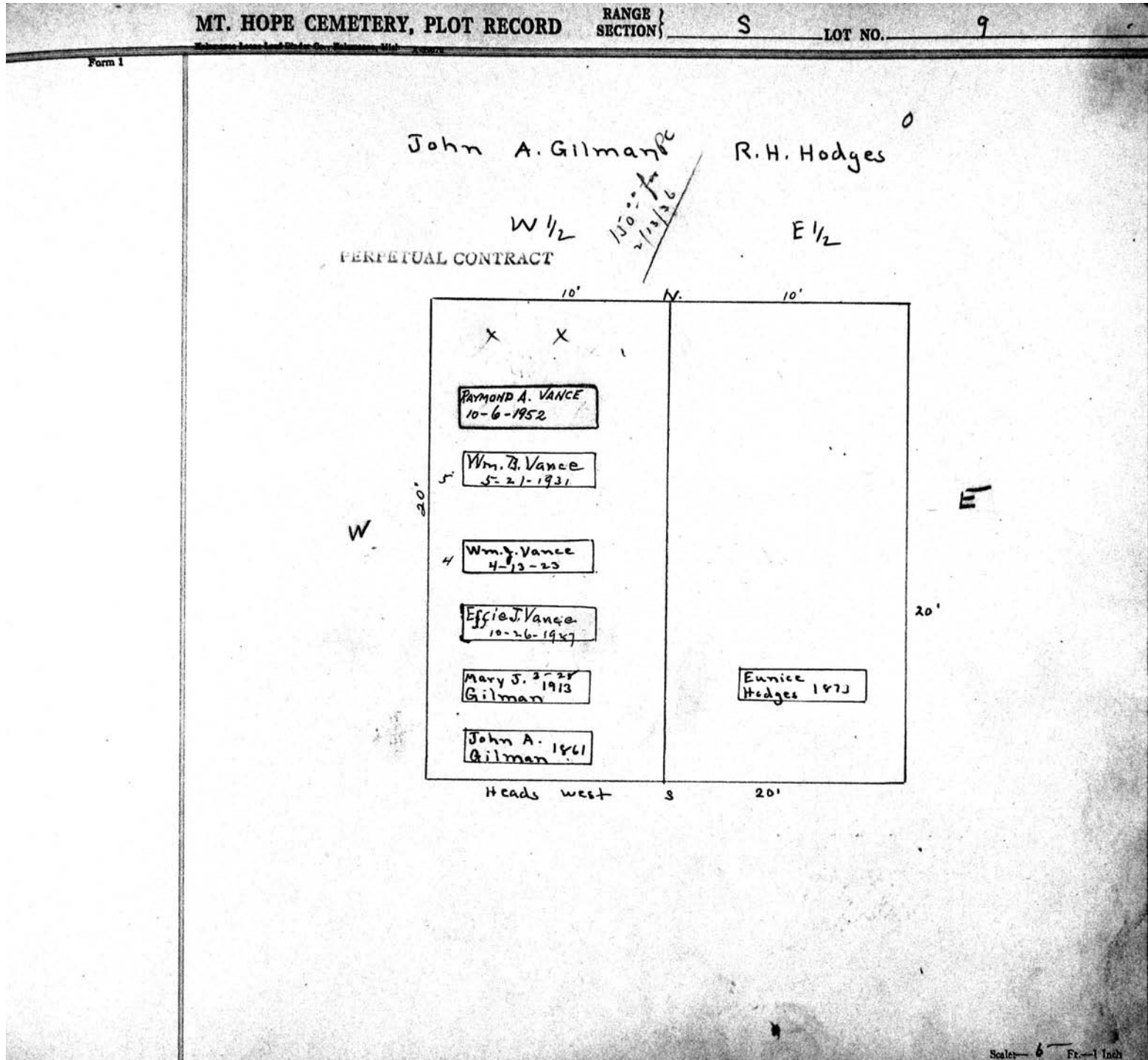
Cornelius J. Hisom
6-5-1937

See G.C.
Get address



S

Scale 5" = 1' Inch



MT. HOPE CEMETERY, PLOT RECORD RANGE SECTION } S LOT NO. 10

Form 1

C. Sutton^o Emma M. Robinson^o

W 1/2 E 1/2

	Sunken
Robert Sutton 7-21-23	
Charles Sutton 1869	
	Sunken
Sunken	Sunken
	Sunken

Heads west 5 20'

20'

Emma M. Robinson
3/22/1890

Scale 1" = 10'

MT. HOPE CEMETERY, PLOT RECORD

RANGE }
SECTION }

S

LOT NO.

11

Form 1

Grace Stacy

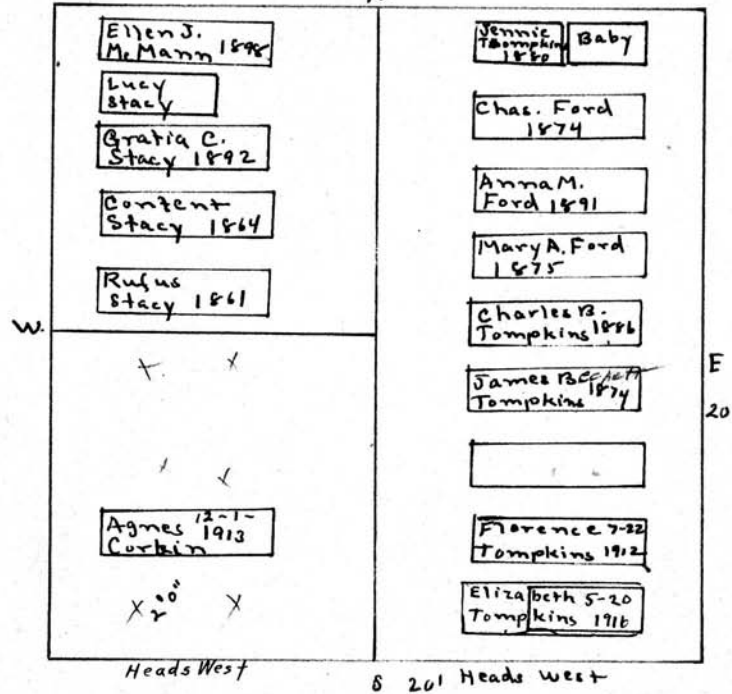
Charles Ford °

PERPETUAL CONTRACT.

N W 1/4 - 1/4 only

E 1/2

N.



Elizabeth Freeman °

SW 1/4

Scale - 6 Feet = 1 Inch

MT. HOPE CEMETERY, PLOT RECORD RANGE | SECTION | S LOT NO. 12

Form 1

Eleanor Wilkinson^o Wm. Lord^o

W 1/2 E 1/2

N.

Benjamin Lord
3-16-23

Mary Lord
5-28-1901

William Lord
9-6-1896.

Geo. W. Lord
2-10-1883

M. J. Rahberg
12-31-06

E 20'

See gc

Wm. 1854
Wilkinson

Heads west S 20'

Tree

Scale: 6 Ft. = 1 Inch

Form 1

MT. HOPE CEMETERY, PLOT RECORD

RANGE SECTION S LOT NO. 13

John Teller^o Wm Clague^o

W 1/2 E 1/2

See ge.

Heads west.

<p>Tree</p> <p>[]</p> <p>[]</p> <p>[]</p> <p>[]</p>	<p>Catherine Clague 8-30-1864</p>
	<p>Henry E Clague 1863</p>
	<p>Chas H. Thomas Clague Clague 9-10-1865 10-17-1868</p>
	<p>Harriet A Clague 3-12-1866</p>
	<p>Laura Clague 1-28-1869</p>
	<p>Wm Clague 7-15-1862</p>
	<p>Mary Clague 4-6-1858</p>
	<p>Charles Clague 8-8-1854</p>

N

S

E 20'

Scale: 3/4" = 1 Inch

MT. HOPE CEMETERY, PLOT RECORD

RANGE }
SECTION } S LOT NO. 14

Form 1
Kalamazoo Stone and Brick Co., Kalamazoo, Mich. 1927

Townsend W. Smith Geo. Martin^o

PERPETUAL CONTRACT. **PERPETUAL CONTRACT.**

W 1/2 E 1/2

N.

<div style="border: 1px solid black; padding: 2px; margin-bottom: 2px;">T. Azro Smith 11-12-1906 64-888</div> <div style="border: 1px solid black; padding: 2px; margin-bottom: 2px;">Ida M. Smith 6-1-1939</div> <div style="border: 1px solid black; padding: 2px; margin-bottom: 2px;">Fred Smith 11-4-1905</div> <div style="border: 1px solid black; padding: 2px; margin-bottom: 2px;">Bella Smith 1-17-1904</div> <div style="border: 1px solid black; padding: 2px; margin-bottom: 2px;">Margaret Smith</div> <div style="border: 1px solid black; padding: 2px; margin-bottom: 2px;">Townsend Smith 2-17-1897</div> <div style="border: 1px solid black; padding: 2px; margin-bottom: 2px;">John Smith</div>	<div style="border: 1px solid black; height: 20px; width: 80%; margin-bottom: 10px;"></div> <p style="text-align: center;">2'</p> <div style="border: 1px solid black; padding: 2px; margin-bottom: 10px;">Alice Martin 1863</div> <div style="border: 1px solid black; padding: 2px; margin-bottom: 10px;">Geo. Martin 1858</div> <div style="border: 1px solid black; padding: 2px; margin-bottom: 10px;">Mary Treneman 1870</div> <div style="border: 1px solid black; padding: 2px; margin-bottom: 10px;">Jos. W. Martin 8-27-1907</div> <p style="text-align: center;">↓</p> <p style="text-align: center;">4'</p> <p style="text-align: center;">↓</p> <div style="border: 1px solid black; height: 20px; width: 80%; margin-bottom: 10px;"></div>
S	20'

(67 YEARS)
DANIEL G. MARTIN
11-23-1855

ALICE
MARTIN
12/22/1868
(50 YEARS)

E
20'

pe 11/6/26
15000

Scale: 6 Ft. = 1 Inch

MT. HOPE CEMETERY, PLOT RECORD

RANGE SECTION

S

LOT NO.

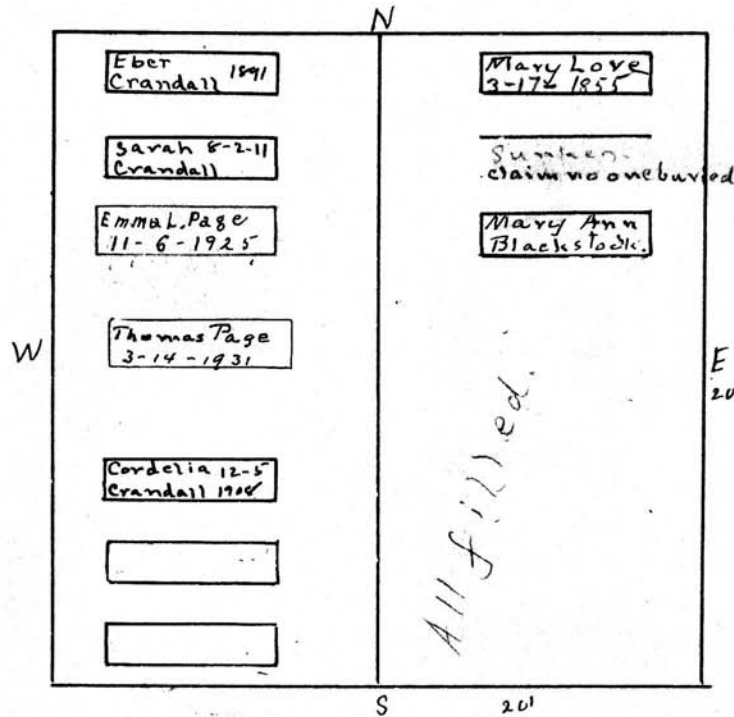
15

Form 1

Felcz^o 2^o Eben Crandall - Thomas Love.^o

W 1/2

E 1/2



P. CRANDALL
11/4/1859
LOUIS
CRANDALL
11/4/1854

ROBERT HITCHCOCK 10-15-1854
ELIZABETH HITCHCOCK 1-11-1862

Scale - 5 Ft. - 1 Inch.

MT. HOPE CEMETERY, PLOT RECORD

RANGE 1 SECTION S LOT NO. 16

Form 1

*
Laging and Wagner succ^o.

A 11

N

	Sophia E. Peper 1863
	Geo. Wagner 1860
	Charlotte Wagner 1903
	Maria C. Jung 1861
	Peter Wagner 1869
	Dorathia Wagner 1867
Wm Wagner 1865	

Heads west S 20'

E
20'

Scale— 0 Ft.—1 Inch

MT. HOPE CEMETERY, PLOT RECORD

RANGE SECTION

S

LOT NO.

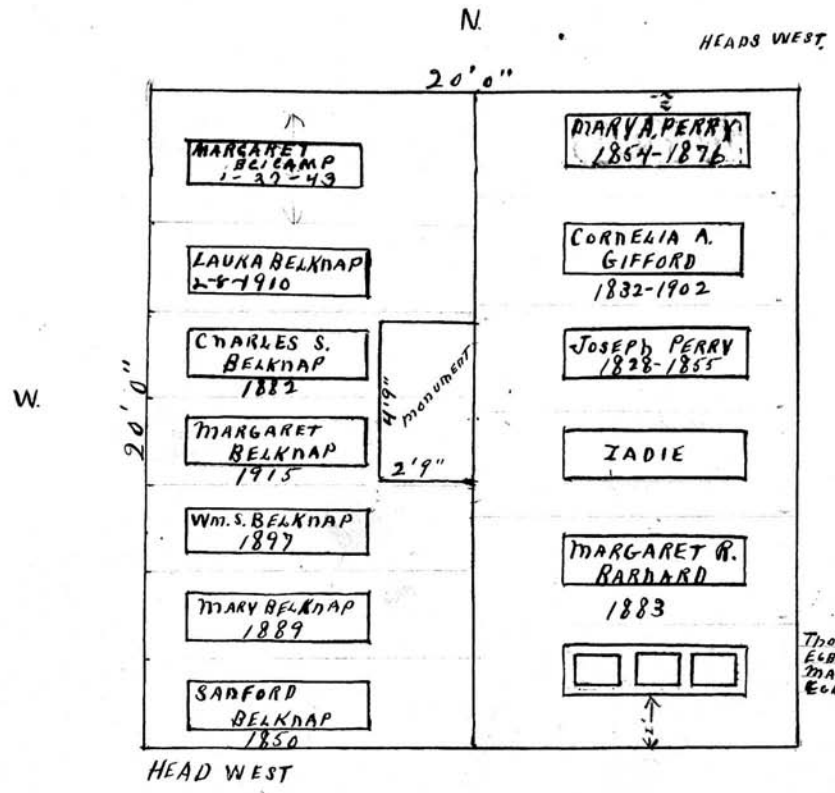
17

Kalamazoo Loose Leaf Binder Co., Kalamazoo, Mich. X-38908

Form 1

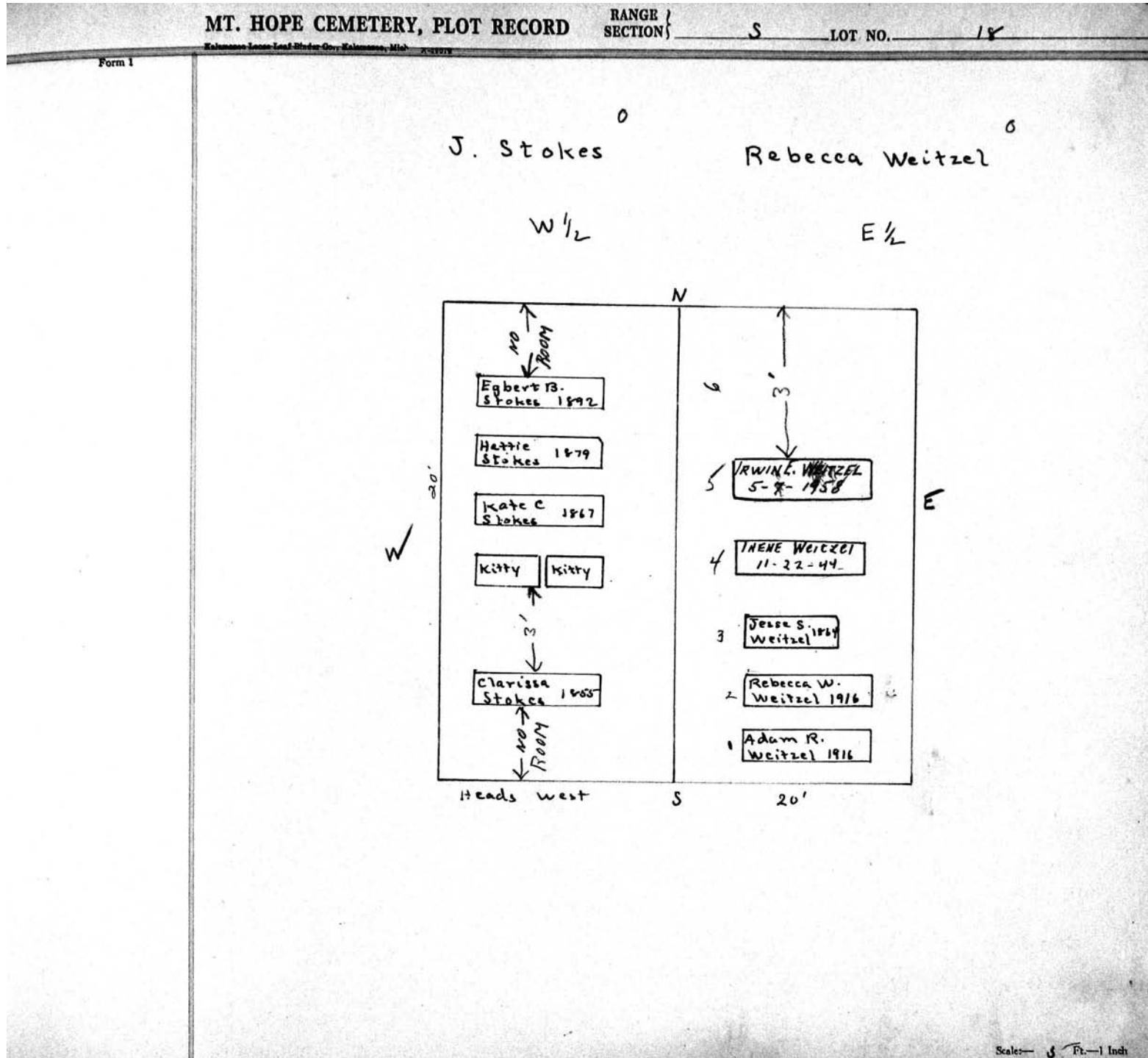
Wm. S. BELKNAP⁰
W. 1/2.

MARGARET BARNARD⁰
E. 1/2.



THOMAS A. BARNARD - 1856
ELBERT BARNARD 1895
MARY BARNARD 1895
ELBERT BARNARD 1827

Scale: 5 Ft. - 1 Inch.



MT. HOPE CEMETERY, PLOT RECORD

SECTION S LOT NO. 19

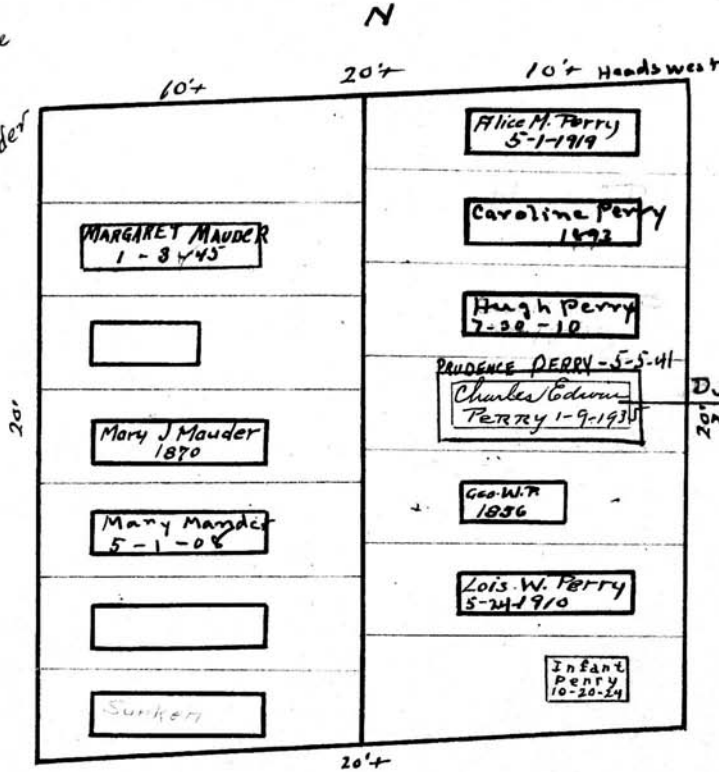
Form 1

John Mauder^d
West - 1/2

Hugh Perry
East 1/2

*see
p. 4*

*See letter on file
4-2-43
from
Margaret Mauder
daughter of
John Mauder*



W

*Dug r x deep to allow
another on top.*

Scale: 5 Ft. = 1 Inch.

MT. HOPE CEMETERY, PLOT RECORD

RANGE } SECTION }

S

LOT NO.

20

Form 1

Joseph Waterman

D. B. Harrison

PERPETUAL CONTRACT

W 1/2

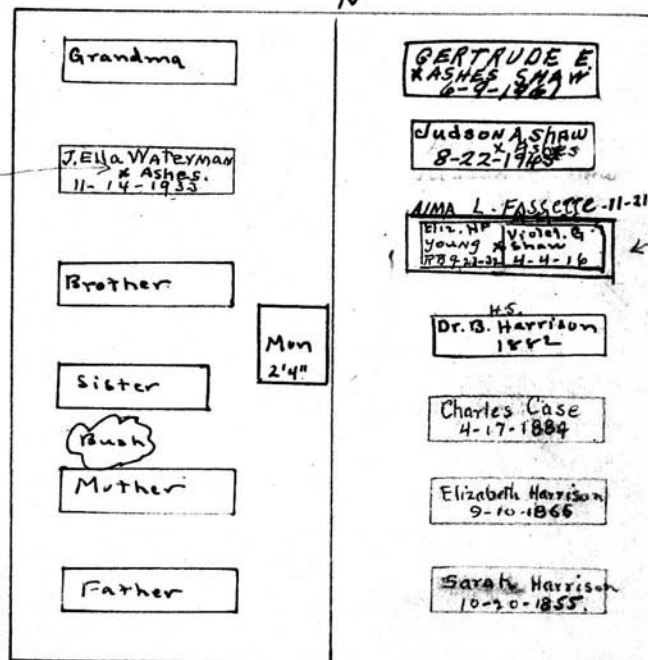
E 1/2

P.C. 200⁰⁰
1/21/44

Note:-
This grave reserved for
Ashes of
J. Ella Waterman.

Note:-
This grave dug deep
enough to allow burial
of Alma Fassett on top
& ashes of Violet to be
replaced. (See order)

Alma Fassett to
be buried on top



- Joseph E. Waterman 1879
- Sarah H. " 1869
- Charles C. " 1901
- Grace " 1855
- Maria Holden 1868

Scale: 5 Ft. = 1 Inch

MT. HOPE CEMETERY, PLOT RECORD RANGE-SECTION } S LOT NO. 21

Form 1

N

John J Jones
All. 21
PERPETUAL CONTRACT.

Heads West 20' Heads East

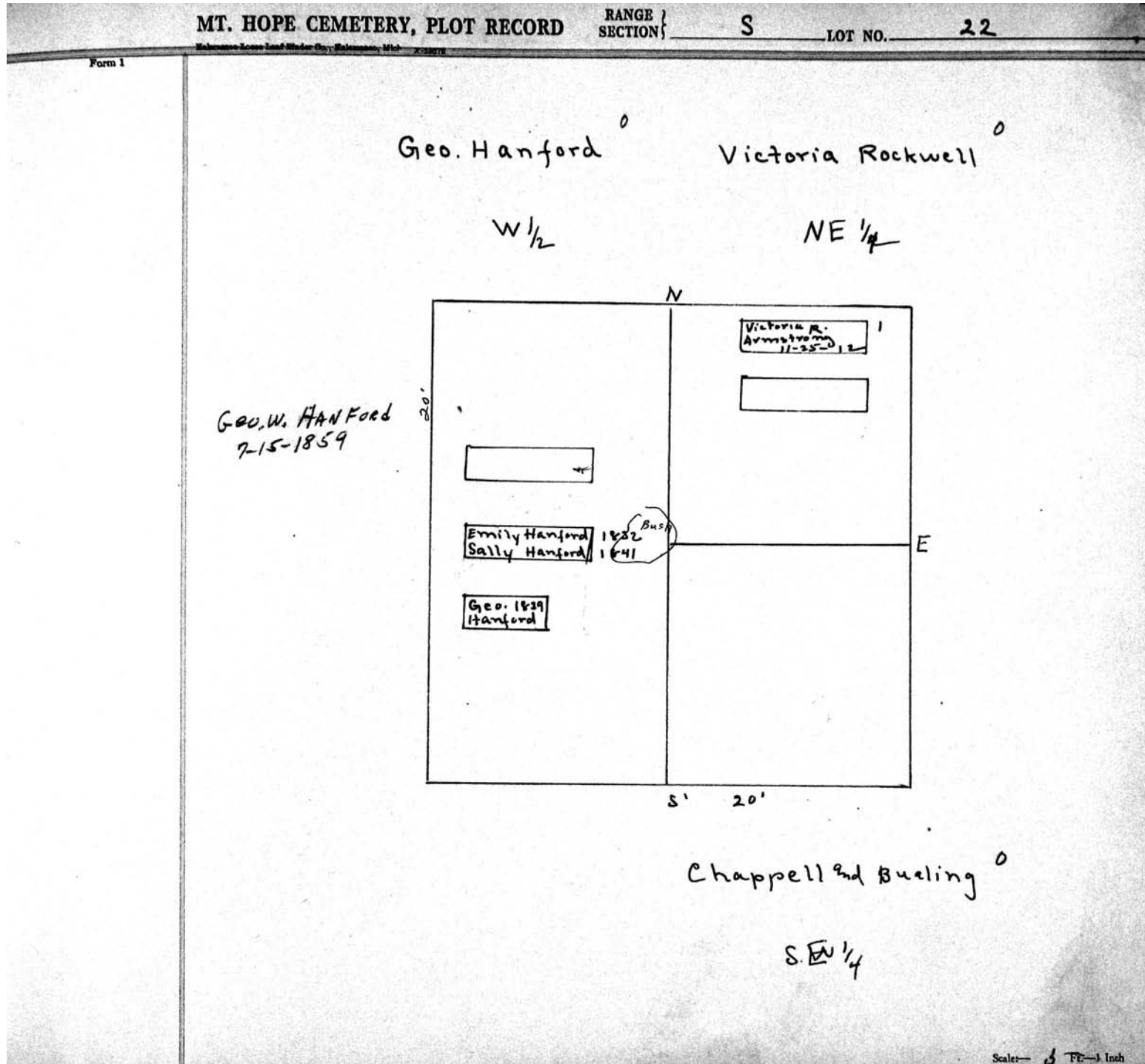
x x		Silas T Fowler 1890
Sarah J. Jones 1903		Mary E Fowler 1904
Wm H. Jones 1889	3' Monument 5'	
Annie M 1853		
John L 1865		
Mary J. Jones 1884		U.P.
John J Jones 1880		

W E

20'

S

Scale— 5" Ft.—1 Inch.



MT. HOPE CEMETERY, PLOT RECORD

RANGE / SECTION

S

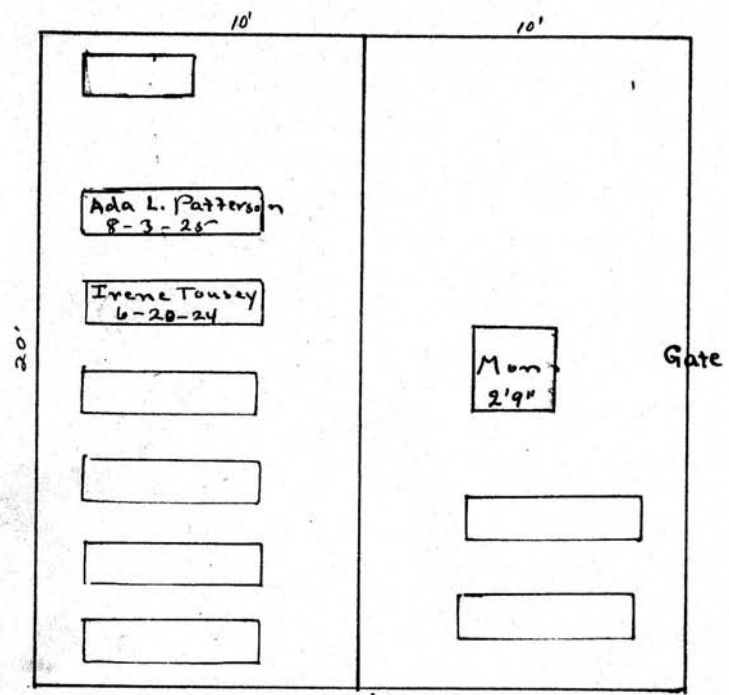
LOT NO.

23

Form 1

Chas. Patteson^o John Condron^o
W 1/2 E 1/2

CHARLES
PATTERSON
5/19/1884



3'
John L Condron 1857
Emily M. " 1856

Scale: 5 Pt. = 1 Inch

MT. HOPE CEMETERY, PLOT RECORD

RANGE SECTION } S LOT NO. 24

Form 1

Jane Montgomery Geo Moore

W 1/2 E 1/2

N. ASHES OF FLORENCE BROX HOLM 1124/92

JENNIE BROX HOLM R.B. 1-30-1951 JENNIE - ASHES HEAD END.

RES. FOR FLORENCE BROX HOLM ASHES

F.P. Cotton 1863

Jane Montgomery 1876

Nina L. Wright 1873

Mary Wright 9-14-1906

John Wright 1895

Joseph W Broxholm 1-9-1928

Margaret Moore 4-28-1914

20' 20'

6 20'

Scale: 6 Ft. = 1 Inch

MT. HOPE CEMETERY, PLOT RECORD

RANGE }
SECTION }

S

LOT NO.

257

Form 1

Eliza and A.E. Brown

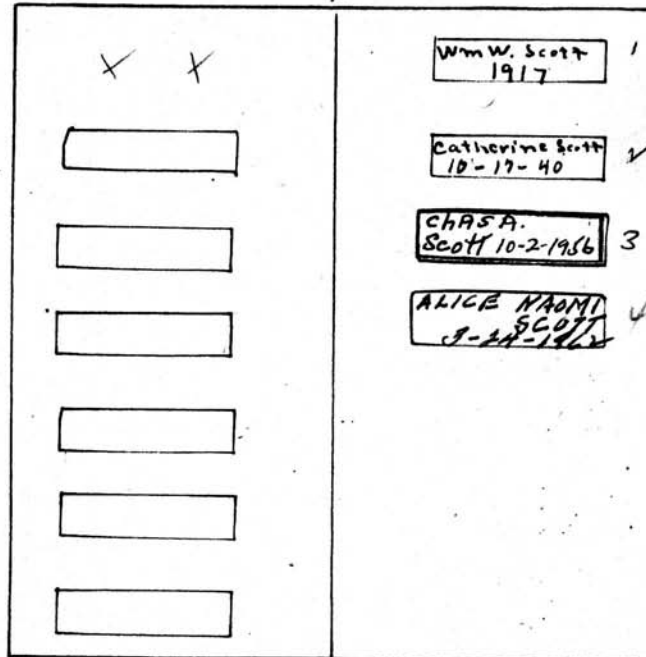
Wm.W. Scott

W 1/2

E 1/2

N

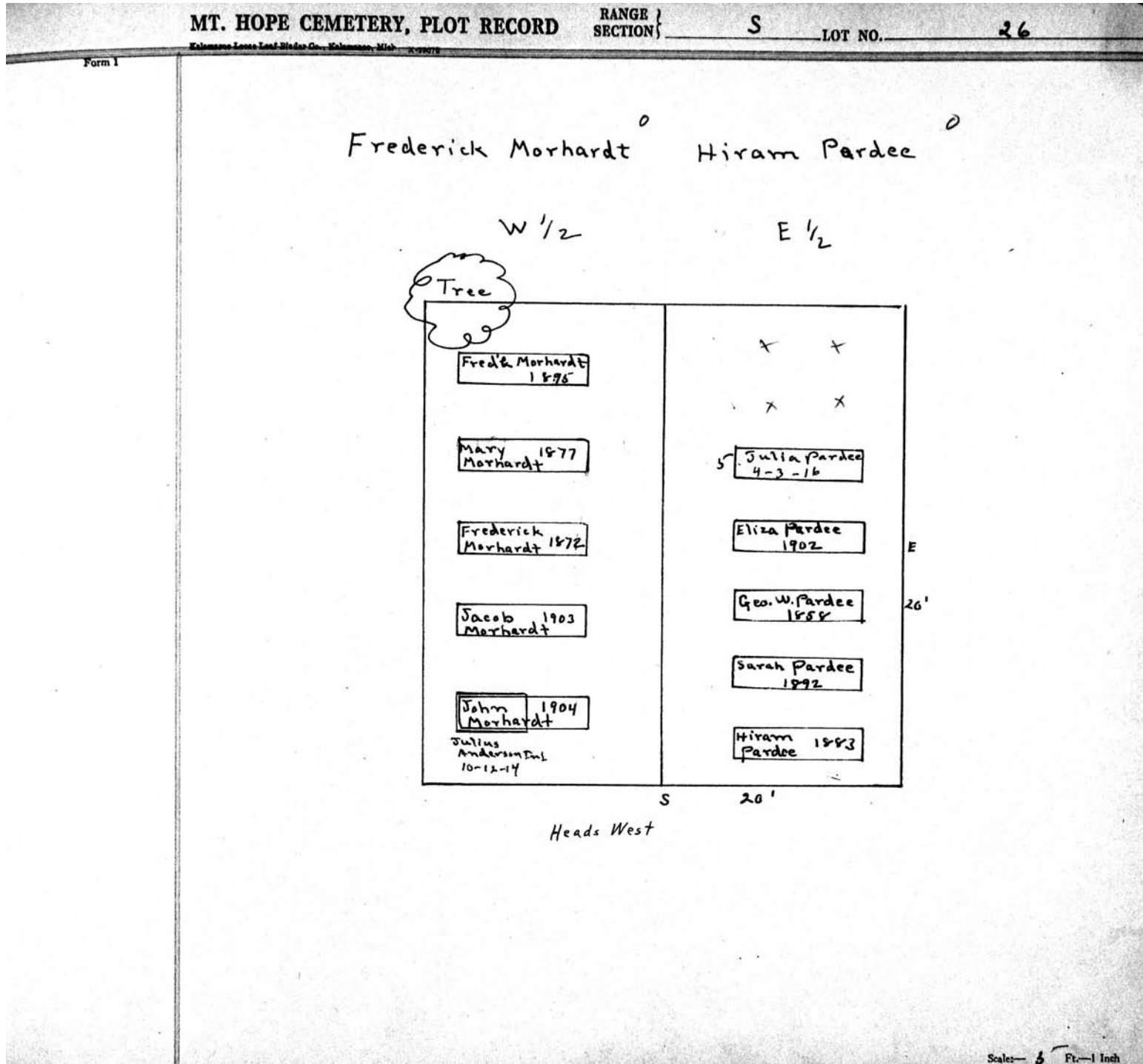
See G.C.



E
20'

S 20' Head East

Scale: 5 Ft. = 1 Inch



Form 1

MT. HOPE CEMETERY, PLOT RECORD

RANGE } SECTION } S LOT NO. 27

Charlotte Collins⁰ Grace Williams⁰

W 1/2 E 1/2

N

see page

<p>30'</p> <p>Man 2'4"</p> <p>Fred'k B. Palmer 9-23-14</p> <p>Fred'k W.</p> <p>Charlotte M. Collins 1-9-14</p>	<p>Wm Williams 11-24-1911</p> <p>x x</p> <p>Alonzo J-23-33 Williams</p> <p>Walter E 10-4 Williams 1909</p> <p>Freeman J-10-23 Williams 1906</p> <p>Grace Williams 1917</p> <p>↓</p>
--	---

Wm H. Palmer 1906 S 20' Huds west

Fred'k B " 1916

Fred'k Collins 1881

Charlotte " 1914

Amos p Palmer 1876

Scale: 1/4" = 1 Inch

MT. HOPE CEMETERY, PLOT RECORD

RANGE } SECTION }

S.

LOT NO. Bevith Kodith Sn, Gr.

Form 1

All 29.29 1/2 .30.31 + 32

Large Single Graves.

PERPETUAL CONTRACT

N 95'0" Heads North

Barbara Epstein 1-1-88	Arthur Epstein 2-26-72	Solomon Lindauer 4-9-71	Helmut Oberne 11-6-71	Henry Hirsch 4-20-70	Joseph Steffel 2-13-70	Wolf Levy 6-13-67	Marcus Lazarus 3-14-69	Barbara Eighman 10-21-68	NO ROOM	Caroline Goodman 1966
Barbara Epstein 1-1-88	Arthur Epstein 2-26-72	Solomon Lindauer 4-9-71	Helmut Oberne 11-6-71	Henry Hirsch 4-20-70	Joseph Steffel 2-13-70	Wolf Levy 6-13-67	Marcus Lazarus 3-14-69	Barbara Eighman 10-21-68	NO ROOM	Sarah Simmons 1-30-67
Barbara Epstein 1-1-88	Arthur Epstein 2-26-72	Solomon Lindauer 4-9-71	Helmut Oberne 11-6-71	Henry Hirsch 4-20-70	Joseph Steffel 2-13-70	Wolf Levy 6-13-67	Marcus Lazarus 3-14-69	Barbara Eighman 10-21-68	NO ROOM	Johanna Handler 4-1-94
Edward Wronker 1923	Meyry Rapp 1-22-1934		Florence H Moses 1914	Max Kane 4-30-1916	Ada Present 1911	Gittel Goldsmith 1904				Ray Greenstone 4-15-95
Mollie Wronker 4-21-1930	Jeanette W. Rapp 11-4-23		Joel Moses 5-4-43	BLANCHE KANE 3-10-1950	Sigmand Handler 3-10-24					Rebecca Greenstone 2-26-1907
Josephine Wronker 8-19-1907	Perry Rapp 6-8-1952	Wm Schiff 2-24-25	Mary MAY Moses 1-19-26	Nathan Jacobson 1916	Lina H. Handler 7-8-1913	Regina Sues 10-13-06				Henry Hummel 4-1-96
DOROTHY BERNSTEIN 6-10-99	Eva Rapp 12-26-1972	Bertha Schiff 2-19-23	SAIDEE MOSES 5-3-1960	Wm. Stein 7-17-16	Almeta Handler 8-25-12	Isadore J. Stein 4-27-05	ROSA-W Jacobson P.C. 1901			Nanette Hummel 4-23-96
Wronker (Bernstein)	Raymond Rapp 9-1-62	MORRIS ALLAN 9-5-1943	Algernon Marsden 1-23-20	Carolyn Meyer 8-11-25	Benj. P.C. Becker 2-19-14	Julia Stein 1-10-1913	Julius P.C. Jacobson 7-30-1928			Alex. Blumenstein 7-26-96
Ellen Repp 12-4-85	HELEN T. RAPP 7-23-61	Barbara S. Allawn 4-30-23	Michael Greenstone 1920	Henry Meyer 4-6-1914	Fannie P.C. Becker 4-16-20	Joseph Hyman 1907	Fannie Israel 1902			Rosa. Blumenstein 4-5-1916
	Berthold Stern 7-29-24		Sarah Goldring 1921	Charles Moskowitz 1914	Louis Blumenstein 1915	Harry Mamlak 1907	Jette Weil 4-11-1902			Solomon Schwarzschild 1912
	Mathilda Stern 11-24-1971		Adele Ucles 4-6-21	Pauline Moskowitz 4-19-1928		Louis Harris 8-26-10	Jennette Harris 3-31-03			Rebecca Schwarzschild 1897

Heads west.

South.

See file for Wronker (Bernstein)

MT. HOPE CEMETERY, PLOT RECORD RANGE } SECTION } S Sub. Div. LOT NO. 1 in 39 to 46.

Form 1

Hugo Metzger 0

N. Heads West.

Mrs. <i>Leota + Ann Metzger</i>	<div style="border: 1px solid black; padding: 2px; display: inline-block;">Hugo Metzger 1913</div>
Mrs. <i>Bella Mc Mahon</i>	<div style="border: 1px solid black; padding: 2px; display: inline-block;">Consolidate Yetta Metzger 10-14-1927</div>
<div style="border: 1px solid black; padding: 2px; display: inline-block;">Mon 2'0"</div>	<div style="border: 1px solid black; padding: 2px; display: inline-block;">JULIAN METZGER 1-27-1959</div>

S 17'0"

E 20'0"

W

Tree

Removed

Scale— 5 Ft.—1 Inch

MT. HOPE CEMETERY, PLOT RECORD

RANGE SECTION } S

LOT NO. Sub Div. 2 in 29 to 46

Form 1

(Berith Kodish.)⁰
H. Simon
 Camille Irving Williams

N. 17'

	HARRY SIMON 11-30-1953
Res Gov Camille S. Williams	Sarah Simon 1-20-1921
	Monument 5'8" 3'0"
	Steel Vault Florence Brown 1-4-1937
	Herman Simon 6-15-25

W

E

20'

S Heads west

Scale: 1" = 10'

MT. HOPE CEMETERY, PLOT RECORD

RANGE }
SECTION } S LOT NO. Sub Div 3 in 29 to 46

Form 1

Morris Present

Philip Present

*Clara H Present
& Arthur J Present
Buried elsewhere
Tuscon, AZ
Per Mr Present*

*Mr. Present will
be buried in
S.C.*

7 graves

N Heads West.

	x x
	<i>Clara H Present</i>
	x x
<i>John L. Present</i>	<i>Reserved for Arthur J. Present</i>
W	E
<div style="border: 1px solid black; padding: 2px; width: fit-content; margin: 5px auto;"> BERTHA K. PRESENT PERPETUAL CONTRACT MONARCH VAULT </div>	<div style="border: 1px solid black; padding: 2px; width: fit-content; margin: 5px auto;"> Sarah Present 1913 </div>
<div style="border: 1px solid black; padding: 2px; width: fit-content; margin: 5px auto;"> CONOLITE MORRIS - PRESENT PERPETUAL CONTRACT 8-24-48 </div>	<div style="border: 1px solid black; padding: 2px; width: fit-content; margin: 5px auto;"> <i>ASHTS</i> <i>OTT Paid 9-25-1913</i> <i>Wicks</i> </div>
	<div style="border: 1px solid black; padding: 2px; width: fit-content; margin: 5px auto;"> RUTH OTT 7/9/96 ASHTS </div>
	S 17'

Scale: 5 Feet

MT. HOPE CEMETERY, PLOT RECORD

RANGE SECTION S

LOT NO. Sub Div 4 in 29646

Form 1

J. Kochenthal
(Berith Kodish)

PERPETUAL CONTRACT.
appears to grave of Berith
N.K. Preamble on #3.

These Yesser Nations
were provided for in
will of Malilda Kochenthal
Dated June 3-1921

Heads North 17'

PERPETUAL CONTRACT

4 grs →

Jacob
Kochenthal
1913

#3 Cem Vault
Malilda K
Kochenthal
3-19-1922

STELLA
SOLOMON
9-21-1866

FRANK
SOLOMON
9-4-1941

Reserved for
Berith Present.

Arndt
Rosenthal
1893

Bettie
Rosenthal
1907

5-1-1906
Kochenthal

Moses
Kochenthal
9-3-22

con-crete
Belle Kochenthal
6-6-1929

20'

E

S

Under will of Malilda K. Kochenthal
the grave of Julia K. Goldsmith
in All 24 in 2-3 Range 3 is
to be planted with ivy
watered & care &
charged against
this Contract

MT. HOPE CEMETERY, PLOT RECORD RANGE SECTION S LOT NO. Sub. Div. 5 in 29046

Form 1

Max Landsberg
PERPETUAL CONTRACT

N Heads West

MARGARET HAILE
Harry F. Leitav *9-2-44*
7-27-1927

3-16-00
GRACE BITER

Max Landsberg
12-11-1927

Miriam 1912
Isengarten
Landsberg.

Rosa 2-6-04
Isengarten

S 17'

W

E 20'

*original
copy to be planted
by family.
Water + care these after.
\$400.00 7/24/54*

Scale: 5" = 100'

MT. HOPE CEMETERY, PLOT RECORD

RANGE } SECTION } S

Sub Div 6 in
LOT NO. 29 to 46 inc

Form 1

N

Joseph Heilbrunn

6	Joseph Heilbrunn 6-8-13	12	12.
5.	Rosa Heilbrunn 1905	11	11.
4.	Consolidate Bertha Heilbrunn 1-29-1936	10	10.
3.	James N. Heilbrunn Ashes 10-2-85	9	9.
2.	Harvy Heilbrunn 6-1-1930	8	8.
1.	Bessie Heilbrunn 12-17-1918	7.	7.

RES. DORIS F. VAN HEYST

RES. ASHES VAN VAN HEYST 2ND WIFE

PORT. J. HEILBRUNN 12-18-1935 MONARCH VAULT

ASHES WIFE

MAE LIND HEILBRUNN 1895

ELIZABETH HEILBRUNN 8/25/85 ASHES

Augusta Frohman

W

E

Berith Kodisch

Subdivision. 6

S

Scale 5' 0" = 1" 21-3-34

MT. HOPE CEMETERY, PLOT RECORD

RANGE 1 SECTION 1 S Sub. Div. 7 in 29 to 46
LOT NO.

Form 1

"IKE"
Irene Mannheimer

PERPETUAL CONTRACT

Heads west N

TERESE MANNHEIMER 4-26-1956 CONOLITE VAULT	EMMA 11-14-47 MANNHEIMER
CONOLITE IRENE MANNHEIMER 11-13-44	ANNA MANNHEIMER 5-17-1939
2 new stones acc of stones Augusta 1907 Mannheimer	Mon 5'0" ← 3' → E 17'
Clara M. Strauss 11-8-1937	IRMA ROSENFELD 8-22-96 ERIE
MAURICE STRAUSS 1-19-41	HENRY M. ROSENFELD, M.D. 1-18-1957 CONOLITE VAULT

S 17'

Scale— 3" = 1 foot

MT. HOPE CEMETERY, PLOT RECORD

RANGE / SECTION

S

LOT NO. Sub Div 9 in 291646.

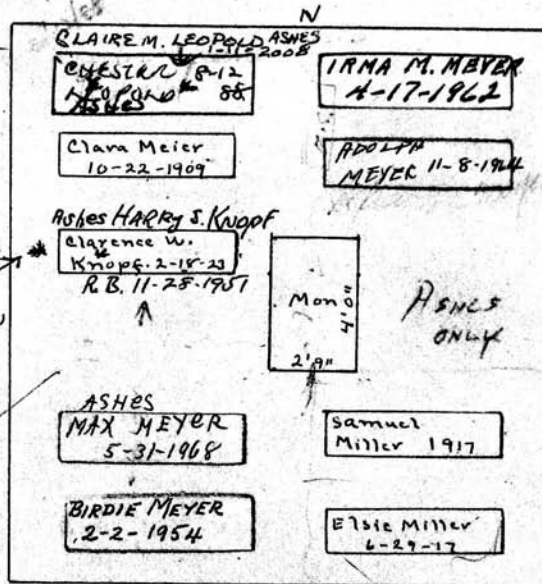
Form 1

PERPETUAL CONTRACT

Henry Meier

A 11

See File for burial of Chester + Claire Leopold.



Casket only

→ MARKED ON N.S. KARL MEYER

→ " " " ELISE MEYER

MT. HOPE CEMETERY, PLOT RECORD RANGE SECTION S LOT NO. Sub. Div. 9 in 29 to 46

Form 1

Martin Beir
A 11.

150.00 for PC
fronted 1 1/2' for PC
300.00 for PC
entire lot

	ERIE ARNO BEIR 5-24-1971	Clara B. Beir 6-26-1916	Samuel H. Ring 10-29-1946
Martin Beir 2-24-1915	Irene B 8-29 ROBINSON 1924	Celia Beir 3-9-1908	Isaac Beir 2-24-1931
			Martin A. Beir 10-24-92

Heads South S 17'

Scale 5 Feet

MT. HOPE CEMETERY, PLOT RECORD

RANGE } SECTION } S LOT NO. Sub Div 10 in 29 to 46

Form 1

David Strauss

PERPETUAL CONTRACT

RC. 11-9-61
\$100.00 each
\$600.00

Note: see order in folder. These graves are assigned to Michael + Rosa Reizenstein and Dr. Harry + Grace Reizenstein Dated 9/18/1954

\$ 2000.00
4 Graves
11-4-59

Res
Minnie + Josephine STRAUSS
H.S. There

Room For 2 Ashes
see code on file
for Mitchell C. Jossem

David Strauss 1922	MICHEL REIZENSTEIN 9-11-1960 CONOLITE VAULT
Rosa Strauss 1917	ROSA M. REIZENSTEIN 10-31-1961 CON-OLITE
JOSEPHINE STRAUSS 10-17-1956	CEMENT VAULT MITCHELL JOSSEM R.N.S. JOSSEM R.E.S-10-54
Minnie Strauss 12-21-1965	[Empty Box]
BENNO MANNHEIMER 7-20-1947	[Empty Box]

MARCY
DAVID

Arthur
Gelsmer

Edwin
T. K. Ho
1895

Heads west S 21' Heads North

Scale 5' = 1 inch

MT. HOPE CEMETERY, PLOT RECORD

RANGE / SECTION S LOT NO. 33

Form 1

Wm. Latz
W 1/2

Reuben Johnson
E 1/2
PERPETUAL CONTRACT

N. 20'

Mary L. Latz 1855	Ether Alexander 1862
Edward Latz 1859	Annie 1841
Emma J. Latz 1862	Adelaide Johnson 1901
Frank D. Latz 1889	X X
Julia Latz 1891	Mum 4'6"
460 Cono. lite Willie L. Latz 2-25-1929	E 36'
Louschatz 1-22-45 NORWALK non walk MIMIE LATZ 10-23-44	Catharine Seymour Johnson 1907
Catherine 29 Latz 1914	Almira A. Johnson 1887
Wm. P. Latz 1894	Reuben 1876 Johnson
	Emily A. Johnson 1921

S Heads west.

108 E. Hill
Stop 5
at road side

Minnie M Latz or
Louise Latz to be
buried in same grave
with this sister
Emma

grave dug X
Deep 16-23-44

P.C.
5/12/45
\$150.00

P.C.
8/13/46 10h/16
\$250.00

Scale: 1" = 10'

MT. HOPE CEMETERY, PLOT RECORD RANGE SECTION } S LOT NO. 34

Form 1

Geo. Silence⁰ James Hunter⁰ *ex sec. 10.*

W 1/2 E 1/2

See page

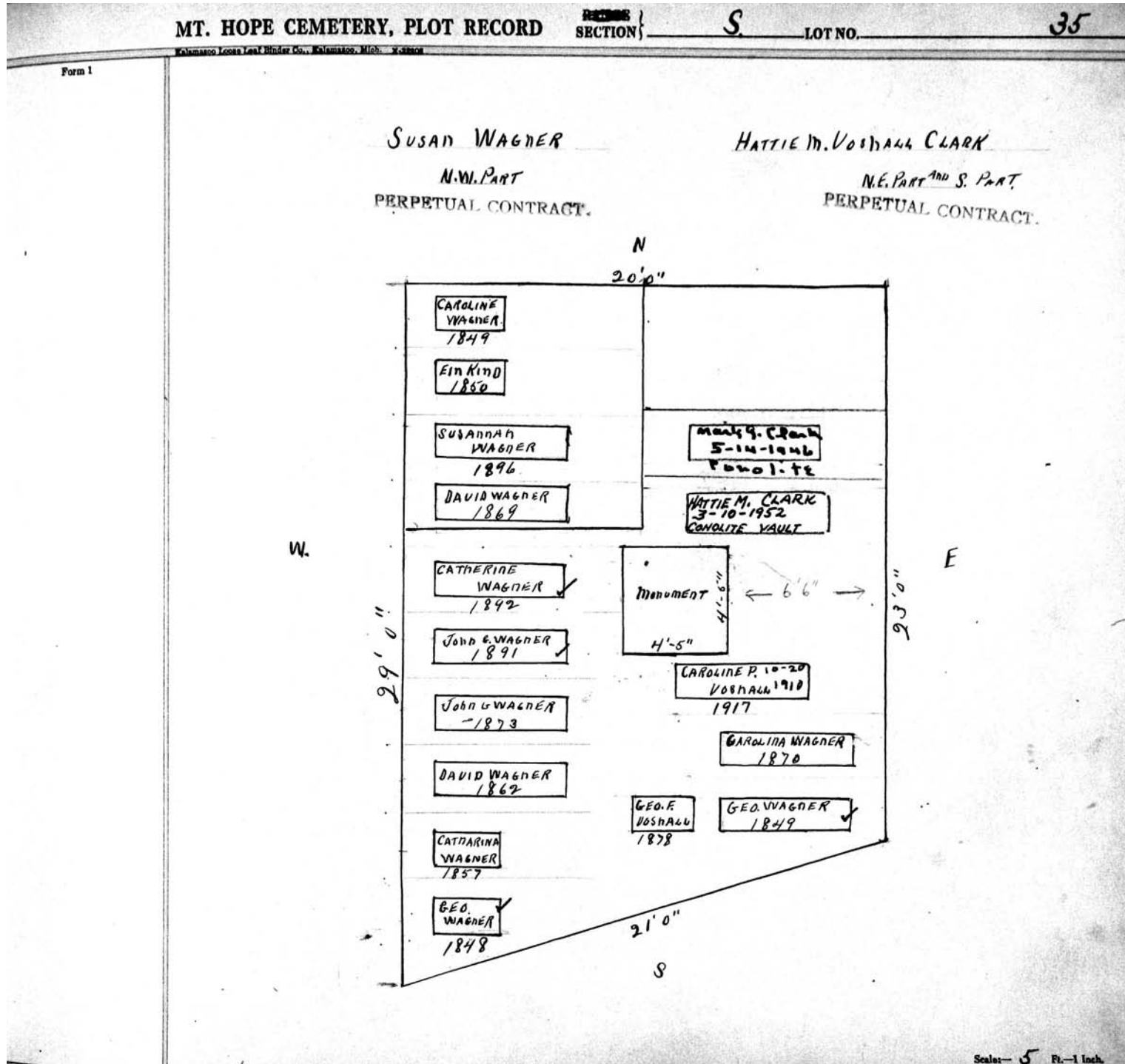
Tree Tree

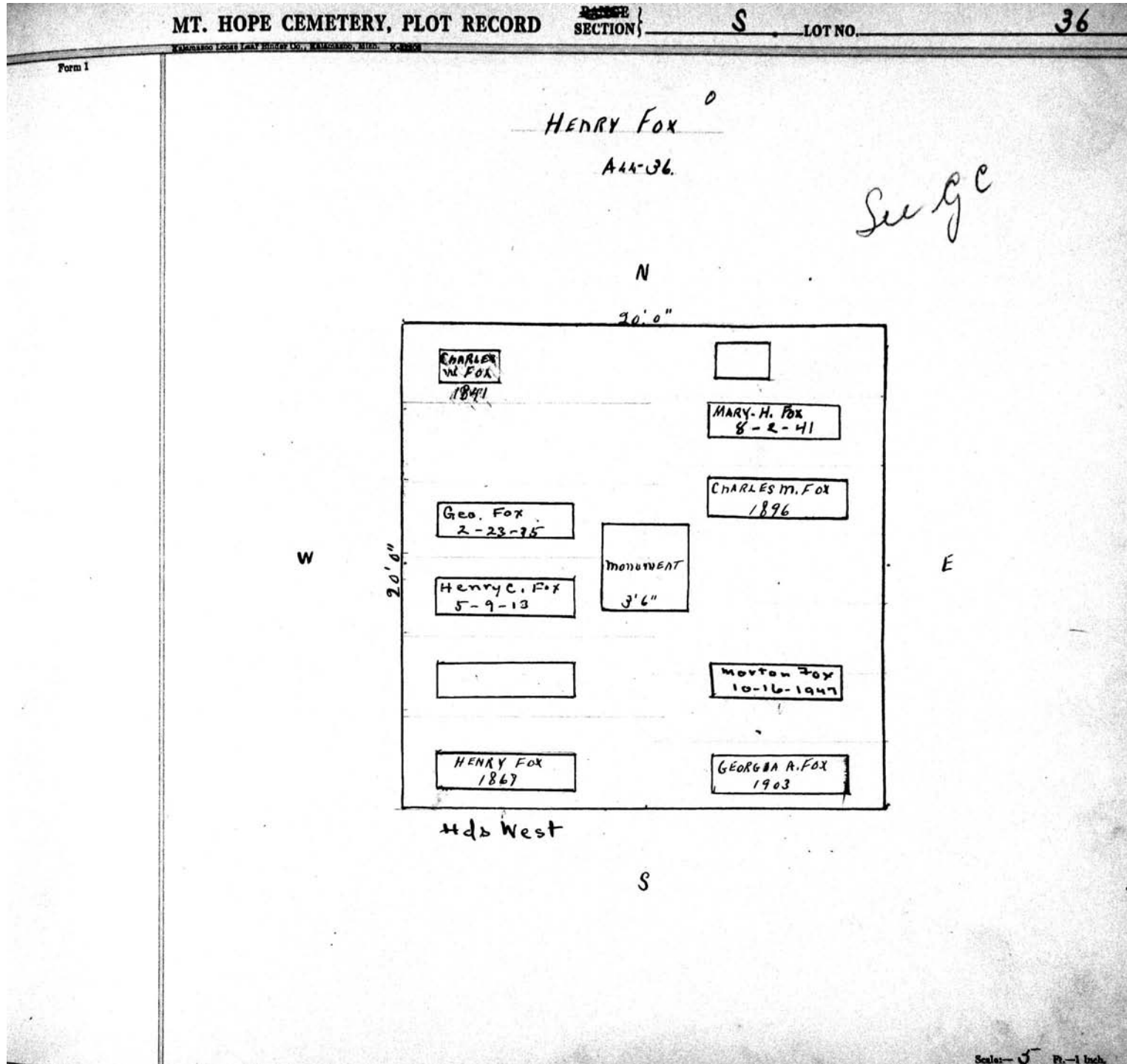
Georgiana Silence 1901	Eliz B-31-23 Solomon
Morris 1884 Isabel Louisa V 3-15 Reed 1920	Robert 1870 Solomon
Emma Silence 1862 Baby Reed	Thomas Hunter
Geo. 1853 Silence	Maggie
Geo. 1893 Silence	Eliz Hunter
Mary A. J-20 Silence 1914	James Hunter

W 30' E 29'

S Head West

Scale: 5' = 1 inch





MT. HOPE CEMETERY, PLOT RECORD

RANGE }
SECTION } S LOT NO. 37

Form 1

Caroline E Easton Anna M. Hathaway^o

PERPETUAL CONTRACT.

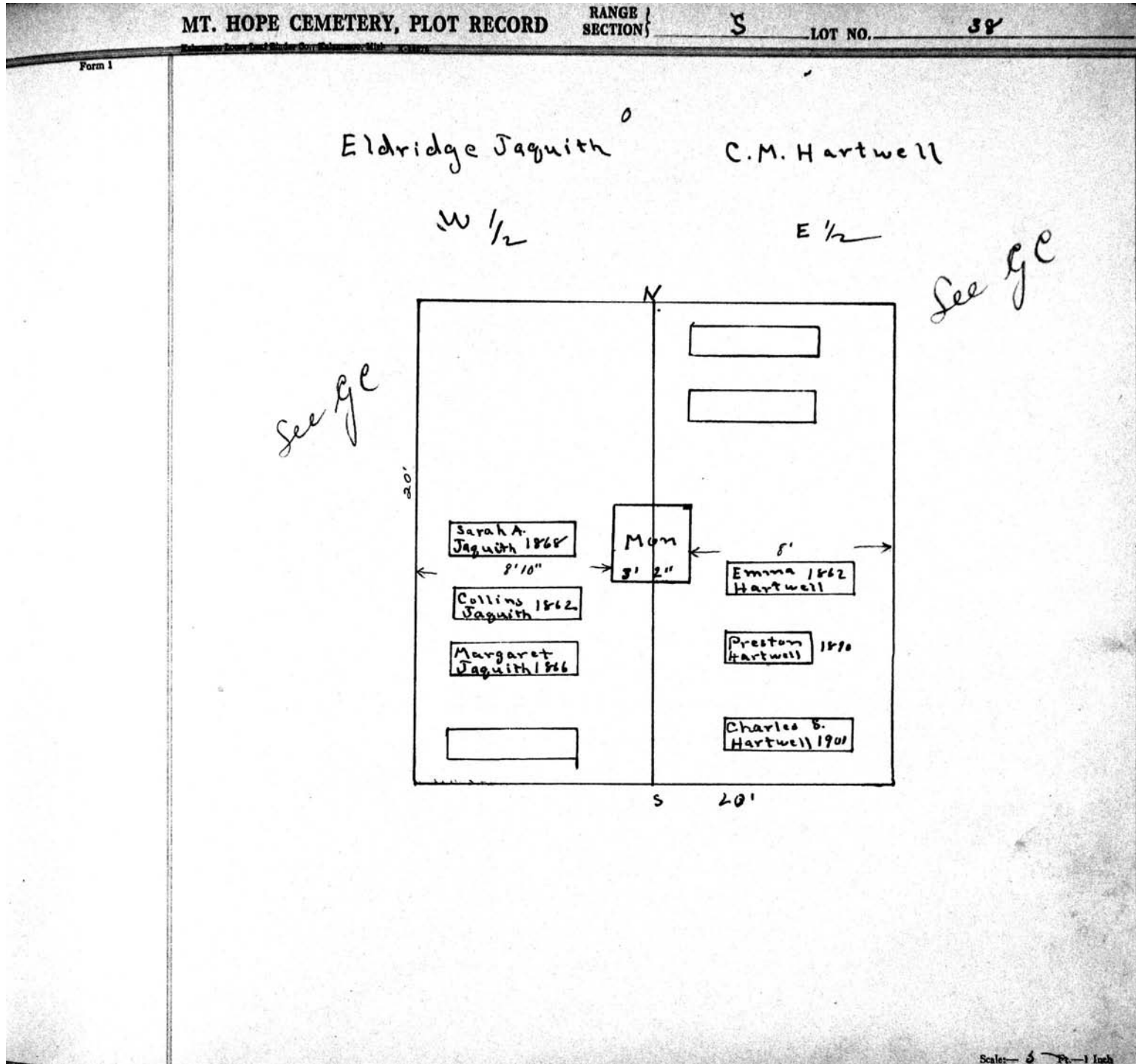
W 1/2 E 1/2

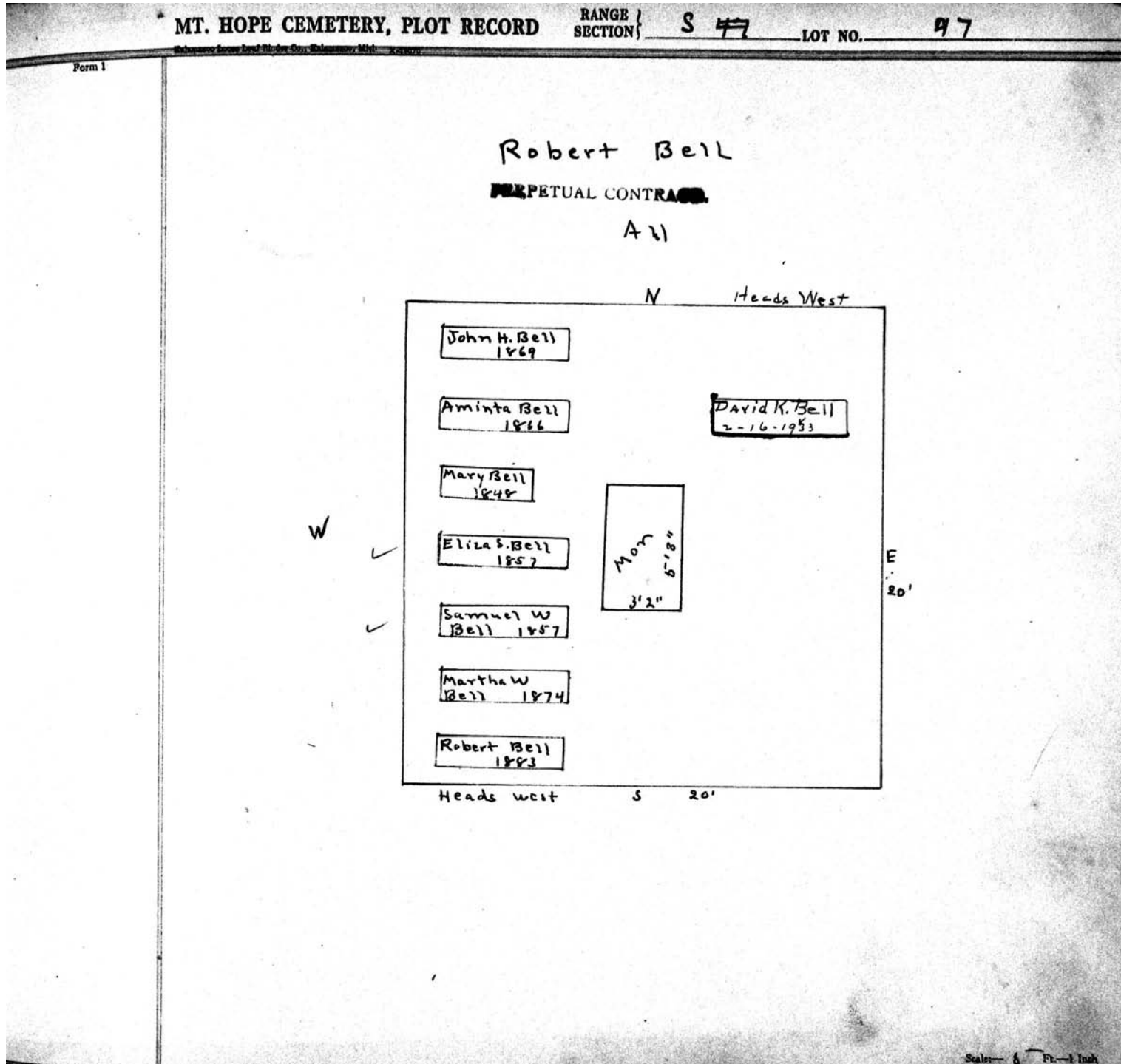
N

<div style="border: 1px solid black; padding: 2px; display: inline-block;">Adelbert Easton 1841</div> <div style="border: 1px solid black; padding: 2px; display: inline-block;">Theoda Easton 1848</div> <div style="border: 1px solid black; padding: 2px; display: inline-block; margin: 20px 0;">Mon 2'10"</div> <div style="border: 1px solid black; padding: 2px; display: inline-block;">Caroline E Easton 1907</div> <div style="border: 1px solid black; padding: 2px; display: inline-block;">Walter Easton 1861</div>	<div style="border: 1px solid black; padding: 2px; display: inline-block; margin: 20px 0;">Louisia 1864 Hathaway</div> <div style="border: 1px solid black; padding: 2px; display: inline-block;">Geo. W 1861 Hathaway</div>
--	---

Hends west S 201

Scale: 6 Ft. = 1 Inch





MT. HOPE CEMETERY, PLOT RECORD

SECTION S LOT NO. 48

Form 1

N

20' 0"

W E

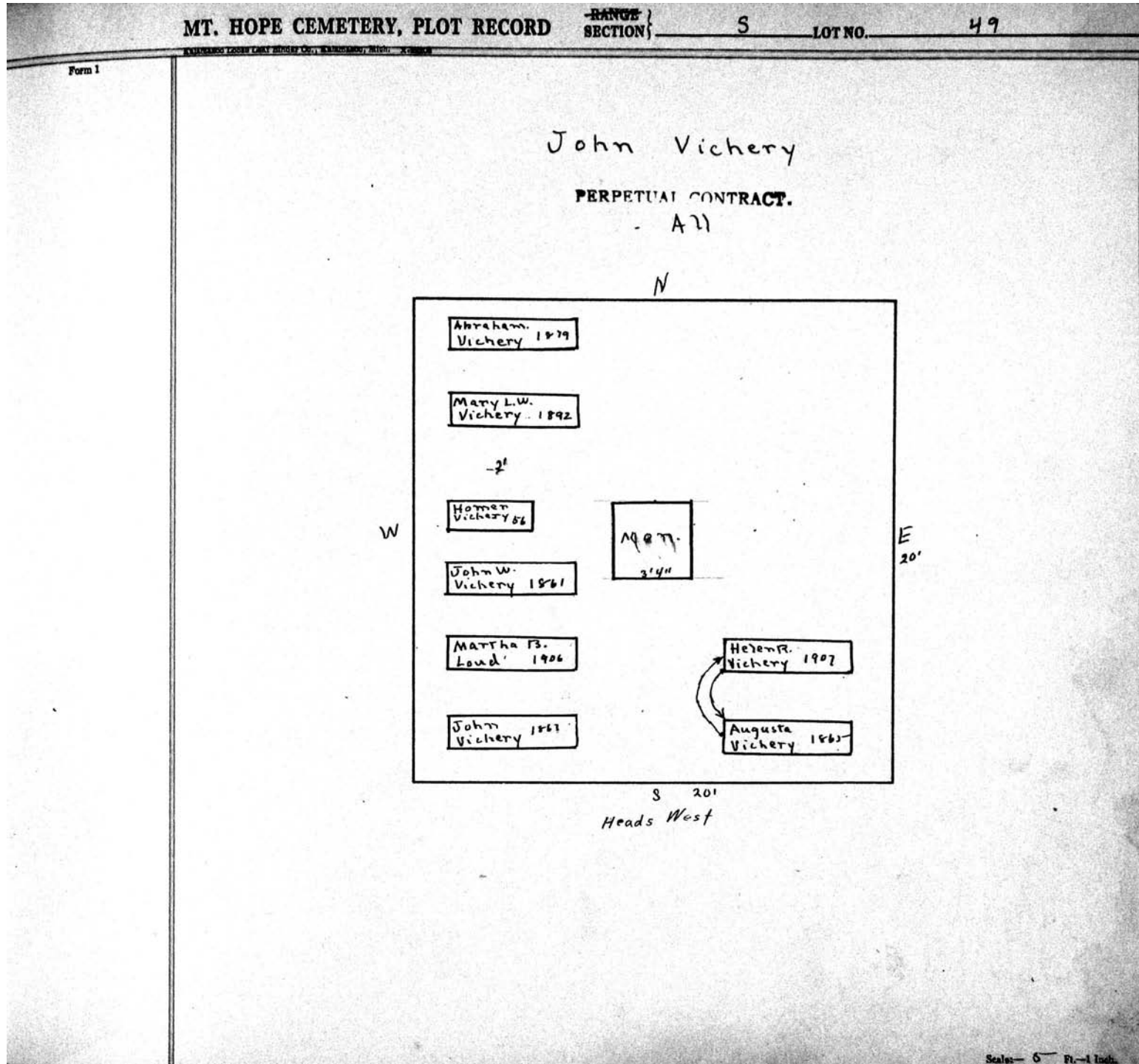
S

Scale: 5 Pl. - 1 inch.

J. Frederick Seith
W. 1/2

Willard Hodges
E. 1/2

KATARINA SEITH 7-24-1909	BENJAMIN R. HODGES 12-3-68
GEO. F. SEITH 3-2-1907	FANNY HODGES 2-9-1953
JACOB KUNZ 1-6-1914	AMY M. HODGES 5-25-1951
CARRIE B. HUNS ASHES CHRISTINA KUNZ 2-2-31 3-3-1943	MARY L. HODGES 9-7-1943
CARL F. SEITH 1880	HENRY HODGES 1862
CHRISTINA SEITH 1868	JANE A. HODGES 1898
JOHANA G. SEITH 1862	WILLARA A. HODGES 1889



MT. HOPE CEMETERY, PLOT RECORD RANGE } SECTION } S LOT NO. 50

Form 1

Alexander Gordon 1896
A11

See G.C.

250.00 for PE granted 8/13/35

Sunken	Alexander Gordon 1896
	Mary Gordon 1906
Josephine E. Gordon 9-3-24	Chas. S. Gordon 7-27-1935
Harvey D. Gordon 1896	Robert A. Gordon 1893

W E

Heads west S 20'

PATH

Scale: 5' = 1 Inch

MT. HOPE CEMETERY, PLOT RECORD

RANGE 1 SECTION 1 S LOT NO. 51

Form 1

Maria Koerner Philip Baum^o

PERPETUAL CONTRACT.

NW 1/4 E 1/2

N

Carl C. Koerner	
Fredk Koerner 1861	
Susan M. Koerner 1877	
Maria Koerner 1865	
Jacob Koerner 1854	
R.A. S-4 Charles Koerner 1912	Elizabeth Baum 1862
#3 Cement Philip 1920 Koerner	Philip Baum 1865

Heads West S 20'

E
20'

PERPETUAL CONTRACT.

Scale: 1/4" = 1 foot

12-8-1864
LOUISA MATHIES
AGE 3
?

MT. HOPE CEMETERY, PLOT RECORD

RANGE }
SECTION } S LOT NO. 52

Form 1

Ann Sherman Oscar King

PERPETUAL CONTRACT

W 1/2 E 1/2

P.C.
6/11/40
1500

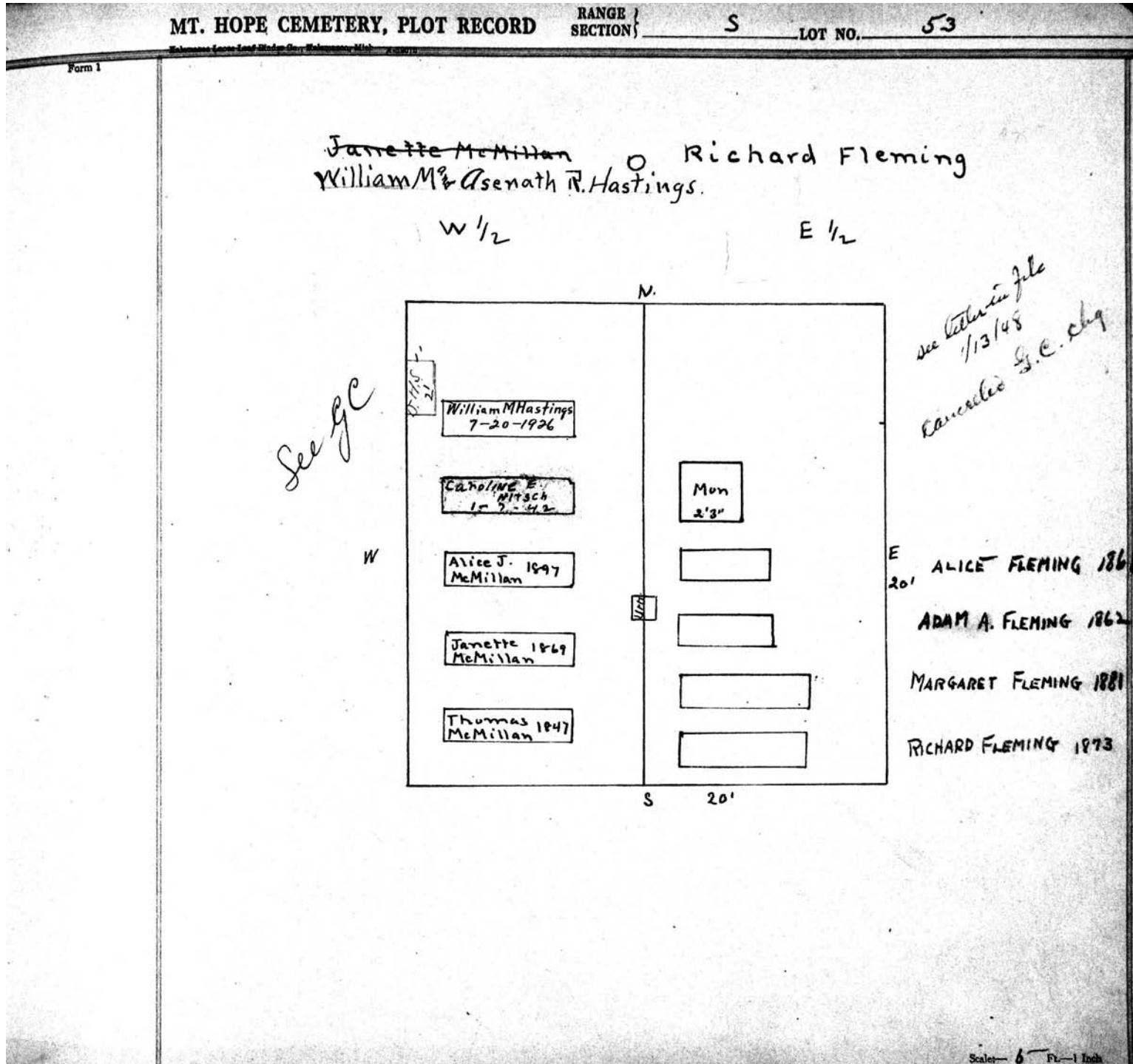
Heads west N.

<p>GEORGE SHERMAN 7-12-1961</p>	<p>Marion King 1867</p>
<p>WILLIAM T. SHERMAN 4-17-1940</p>	<p>Sarah C. King 1890</p>
<p>Elizabeth H. SHERMAN 1934</p>	<p>Sunken</p>
<p>Fannie B. Sherman 1892</p>	<p style="text-align: center;">Mon 2' 8" 4' 4"</p>
<p>Burr M. Sherman 1867</p>	<p style="text-align: right;">E 20'</p>
<p>Ann Sherman 1900</p>	
<p>Martin V. Sherman 1891</p>	

S 20'

Heads West

Scale: 5 Ft. = 1 Inch



MT. HOPE CEMETERY, PLOT RECORD

RANGE } SECTION } S LOT NO. 54

Form 1

Seth Green
PERPETUAL CONTRACT.
A 11

Additional needed

20'

W

N

E

Helen Louise Green 8-26-22

Fannie L. Taylor 1882

Charlie Green 1861

Francie Green 1852

Helen Cook Green 7-21-07

Seth Green 1858

Julia P. Cook. 1905

ALICE L. GREEN-TAYLOR 7-23-41

MAY L. TAYLOR 11-16-45

Monument 4'9"

Betsy Green 1861

Adonijah Green 1864

8 20'

Heads West

Scale— 5 Ft.—1 Inch

MT. HOPE CEMETERY, PLOT RECORD

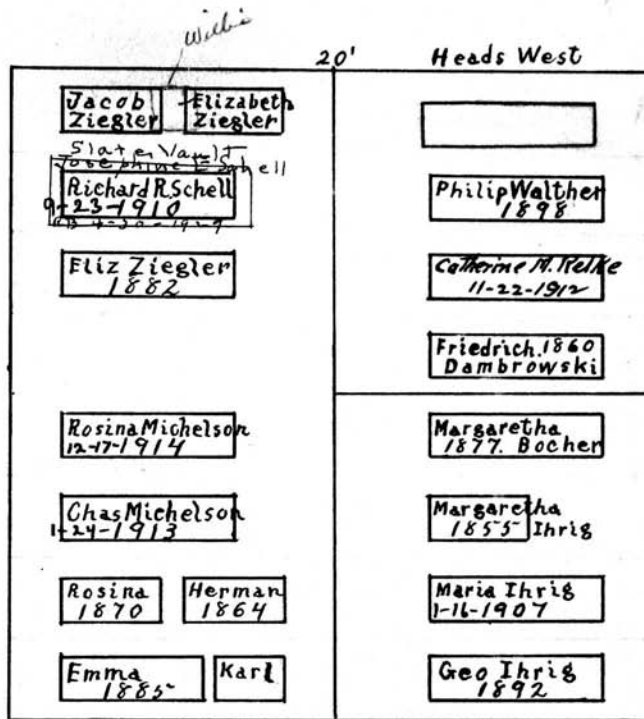
RANGE } SECTION } S

LOT NO. 55

Form 1

Michaelson* and Ziegler^o
"original"
West. 1/2

Ernest Walther^o
N.E. 1/4



PERPETUAL CONTRACT.
on SW 1/4

George Ihrig
S.E. 1/4

PERPETUAL CONTRACT.

Scale - 5" = 100'

Form 1

MT. HOPE CEMETERY, PLOT RECORD RANGE SECTION } **S** LOT NO. **56**

Charles Robinson
 PERPETUAL CONTRACT.
 A11

N

W 20' E

Mon.
 2'6" 4'2"

Mary A. 1856 Robinson	Llewellyn Williams 1869
Charles 1862 Robinson	Louis A. 1861 Williams

Heads west S 20' Heads East

Scale: 5 Ft. = 1 Inch

Form 1

MT. HOPE CEMETERY, PLOT RECORD

RANGE } S
SECTION }

LOT NO. 57

N

George Common^o

20'

W

E

20'

6. Slate

Eleanor G. Burke
3-31-1926

John K.
Burke 1972

Wilbert
Nellie B
English
5-11-1906

W Burke
1859

Mae Adella
Yeant
10-16-1972 Monroe

Geo Commons
1-13-1916

Georgie

Eddie

John 10-4-
Common 1906

Margaret w
1898 or 9

Geo 1873

Coru Commons
11-14-1926

Pauline M. Commons
11-28-1923

Heads West

Heads West

S

Scale—5" Pt.—1 Inch.

P.e. Mel
\$200.00
\$150.00 w/v
5/13/46

MT. HOPE CEMETERY, PLOT RECORD

RANGE } SECTION } S LOT NO. 58

Form 1

Amelia Chauncey John Porter

W 1/2 E 1/2

10' N. 10'

W 20'

Frederick H Chauncey 5-7-31

Amelia 1877

John Chauncey 1861

Mausoleum 13'0"

9'0"

20'0"

Heads west S

East Side

West Side

Top = John Porter 1876

2nd from Top = Miranda P. Ryall 1920

2nd from Bottom = James D. Porter 1897

Bottom = Mary A. Porter 1903

Top = Miranda Ayres Porter 1888

2nd from Top = Vacant

2nd from Bottom = Robert Porter 1913

Bottom = John Porter 1860

Scale: 6 Ft. = 1 Inch

MT. HOPE CEMETERY, PLOT RECORD

RANGE SECTION

S

LOT NO.

59

Form 1

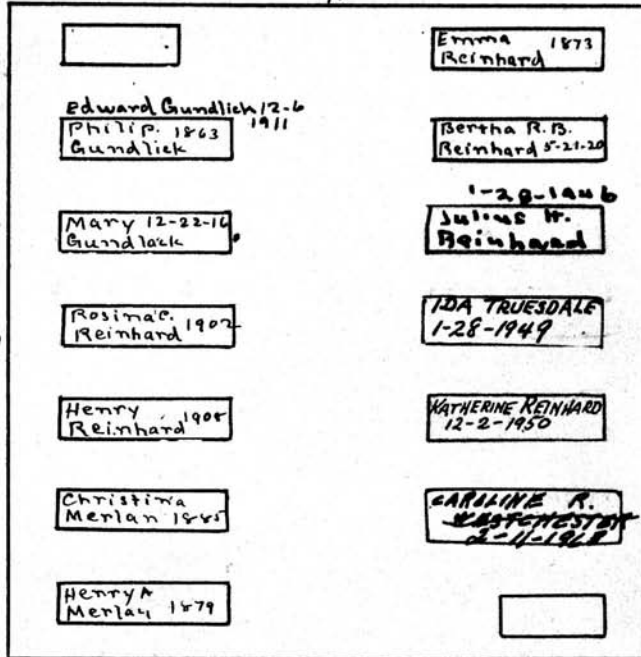
Gundlack and Reinhard.

PERPETUAL CONTRACT.

A11

N

WM GUNTLOCK
5/17/1861
1 yr 8 mos



Heads West

8 20' Heads East

Scale - 6" = 1 foot

MT. HOPE CEMETERY, PLOT RECORD

RANGE SECTION

S

LOT NO. 60

Form 1

~~Deceased Bingham~~

Bingham + Peck

ALL-S-60

PERPETUAL CONTRACT.

PERPETUAL CONTRACT

N

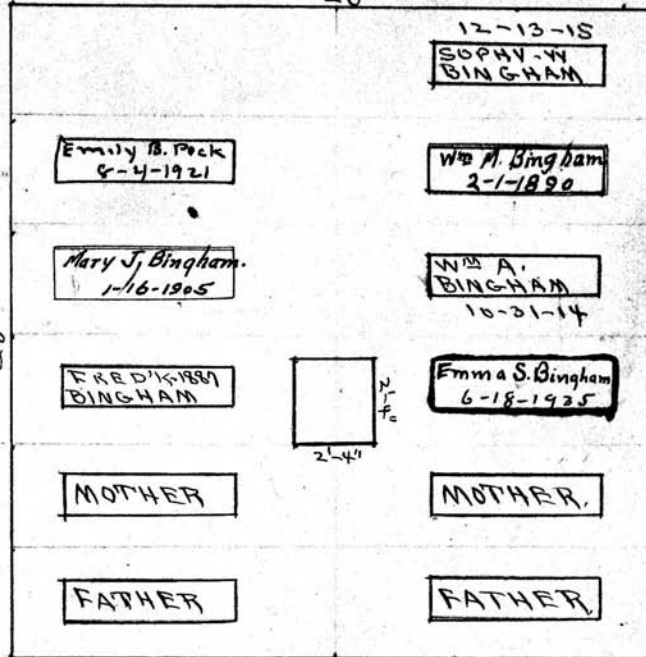
20'

W

20'

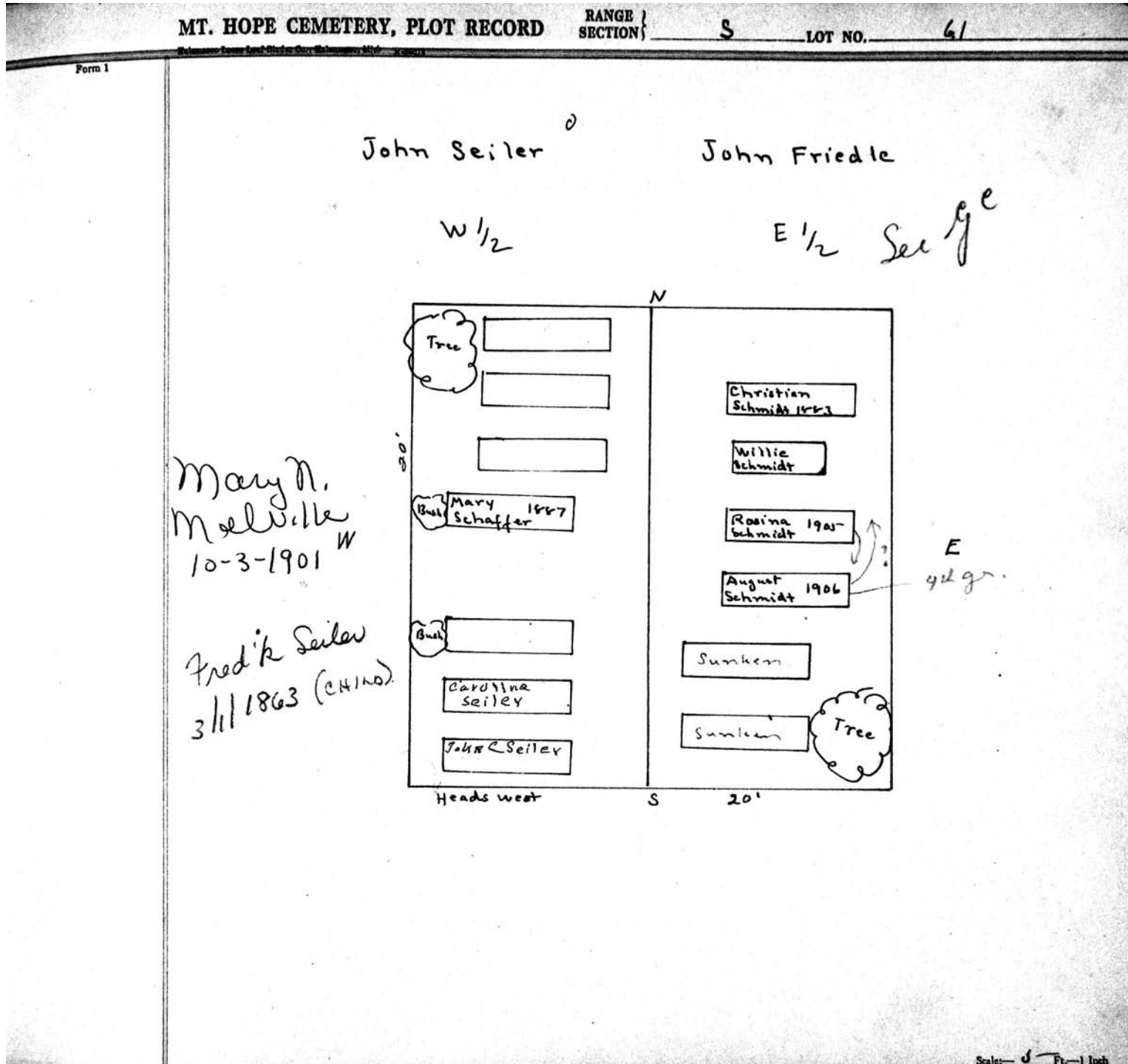
E

10'



S

Scale: S 1" = 10'



MT. HOPE CEMETERY, PLOT RECORD

RANGE / SECTION } **S** LOT NO. **62**

Form 1

0
Isaac Blakeney Christian Schwendler

W 1/2 E 1/2

N

W

Sunken

E

Wm. Schwendler
12-26-09

Mon.
3'3"

20'

S 26'

Elizabeth Schwindler	1859
Mary	" 1859
Christian	" 1872
Elizabeth	" 1877
Louise Frank	1872

Scale: **6** Ft. = 1 Inch

Mt. Hope Cemetery

image 65 of 128

Rochester, NY

MT. HOPE CEMETERY, PLOT RECORD

RANGE } SECTION }

S

LOT NO.

63

Form 1

Philip Meyer

All
PATH
N

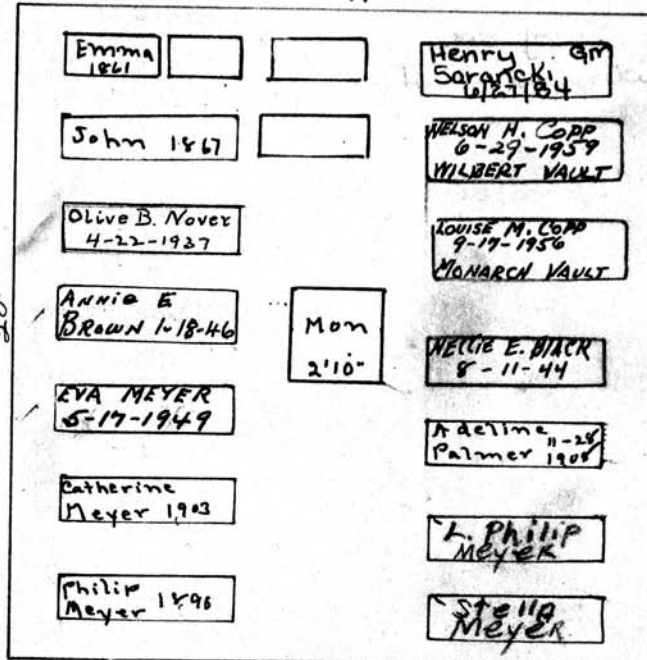
8-14-59
P.C.
1/14/52
50000

W

20'

Mon
2'10"

E



Heads west S 20' Heads WEST.

L Philip Meyer 1899
Stella " 1894
Adeline Palmer 1908

Scale: 5 Ft. = 1 Inch

MT. HOPE CEMETERY, PLOT RECORD

RANGE }
SECTION } S LOT NO. 64

Form 1

Lewis Burtis David Martin

W 1/2 N.E. 1/4

10' N 10'

<div style="border: 1px solid black; width: 80px; height: 20px; margin: 5px auto;"></div> <p style="text-align: center;">8'</p> <div style="border: 1px solid black; width: 80px; height: 20px; margin: 5px auto; position: relative;"> Bush </div> <div style="border: 1px solid black; width: 80px; height: 20px; margin: 5px auto;"></div> <div style="border: 1px solid black; width: 80px; height: 20px; margin: 5px auto;"></div> <div style="border: 1px solid black; width: 80px; height: 20px; margin: 5px auto;"></div> <div style="border: 1px solid black; width: 80px; height: 20px; margin: 5px auto;"></div>	<div style="border: 1px solid black; width: 20px; height: 40px; margin: 0 auto; transform: rotate(90deg);"> Mon 11'0" </div>	<div style="border: 1px solid black; width: 80px; height: 20px; margin: 5px auto;"> <i>Close to north line</i> David Martin 4-5-1915 </div> <div style="border: 1px solid black; width: 80px; height: 20px; margin: 5px auto;"> Catherine E Martin 9-28-1925 </div> <div style="border: 1px solid black; width: 80px; height: 20px; margin: 5px auto;"> Arnie Martin </div> <div style="border: 1px solid black; width: 80px; height: 20px; margin: 5px auto;"> Frank C 4-13 Armstrong 1913 </div> <div style="border: 1px solid black; width: 80px; height: 20px; margin: 5px auto;"> Lucy H. 3-17 Armstrong 1910 </div> <div style="border: 1px solid black; width: 80px; height: 20px; margin: 5px auto;"> Ida L. 1882 Armstrong </div>
--	--	--

Heads west 3 Heads East.

Frank E. Armstrong

PERPETUAL CONTRACT.

on S E 1/4

Scale— 5 Ft.—1 Inch

MT. HOPE CEMETERY, PLOT RECORD

RANGE } SECTION } S LOT NO. 65

Form 1

Smith N. Penfield. ^② John Bemish

PERPETUAL CONTRACT.

N.W 1/4 E 1/2

<p>Clara 1862 Penfield</p> <p>Mary 1874 ?</p> <p>Helen M. Kenyon 1-5-45</p> <p>CELIA KENYON 4-7-1950</p> <p>John W Kenyon RB. 8-12-24</p>	<p>George A Gordon 10-25-1925</p> <p>Rebecca B Gordon 1-11-28</p> <p>Mary F.B. 9-17 Dags 1908</p> <p>Rachel Bemish 1-3-1922</p> <p>Sarah Bemish 1890</p> <p>John Bemish 1870</p>
---	--

N

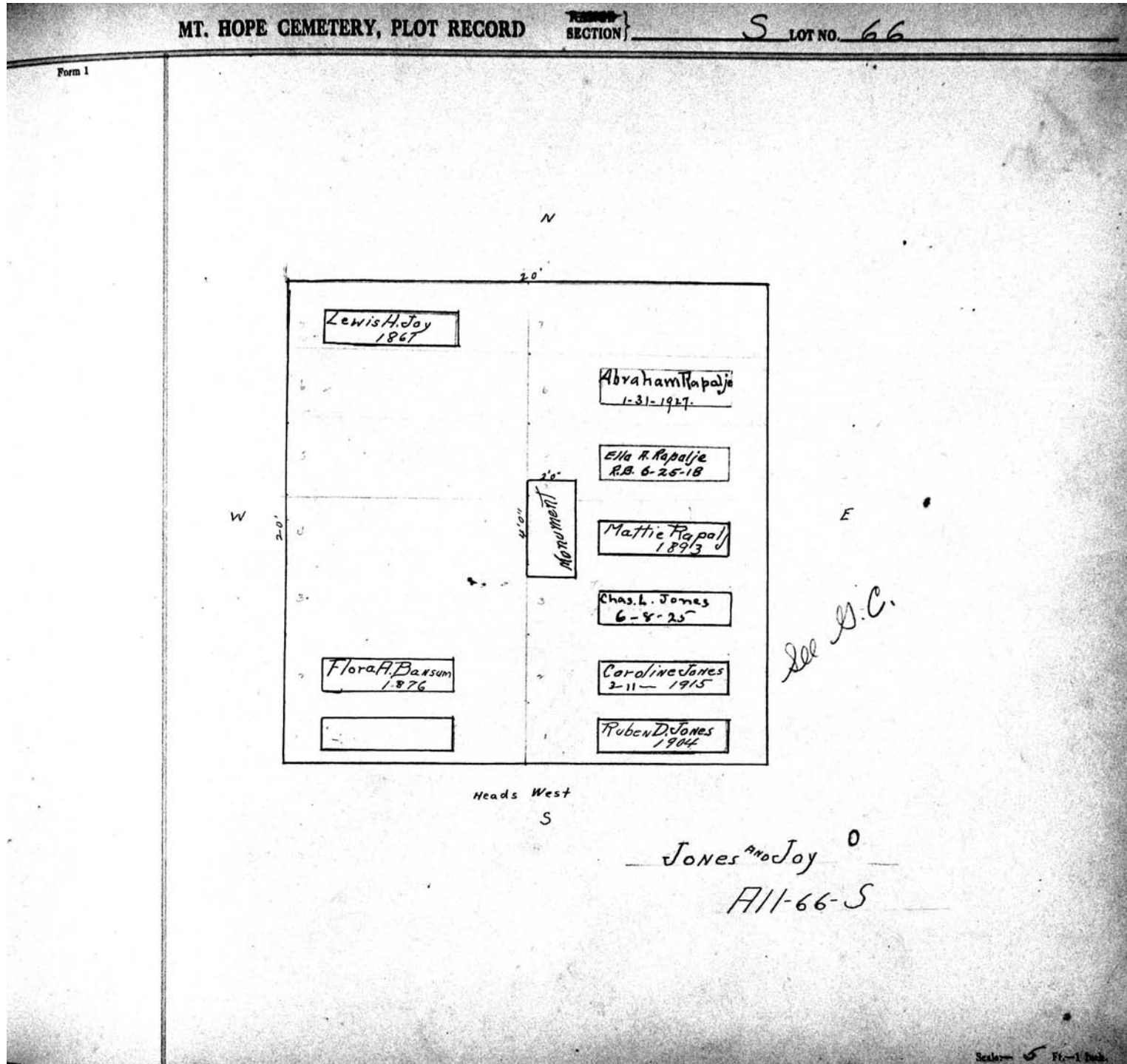
W E

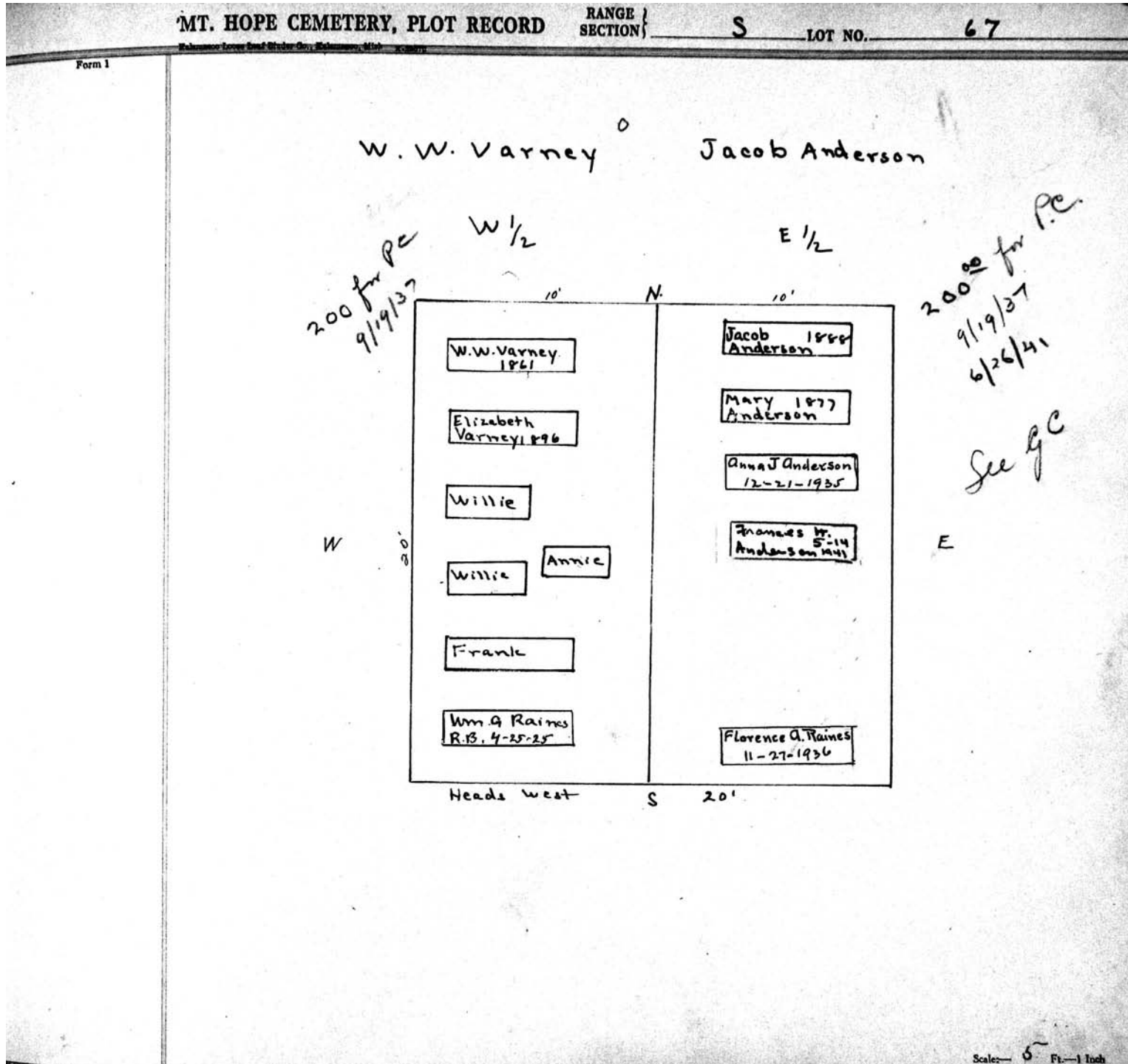
Spaced 3 grs. only 5' 20' Heads West.

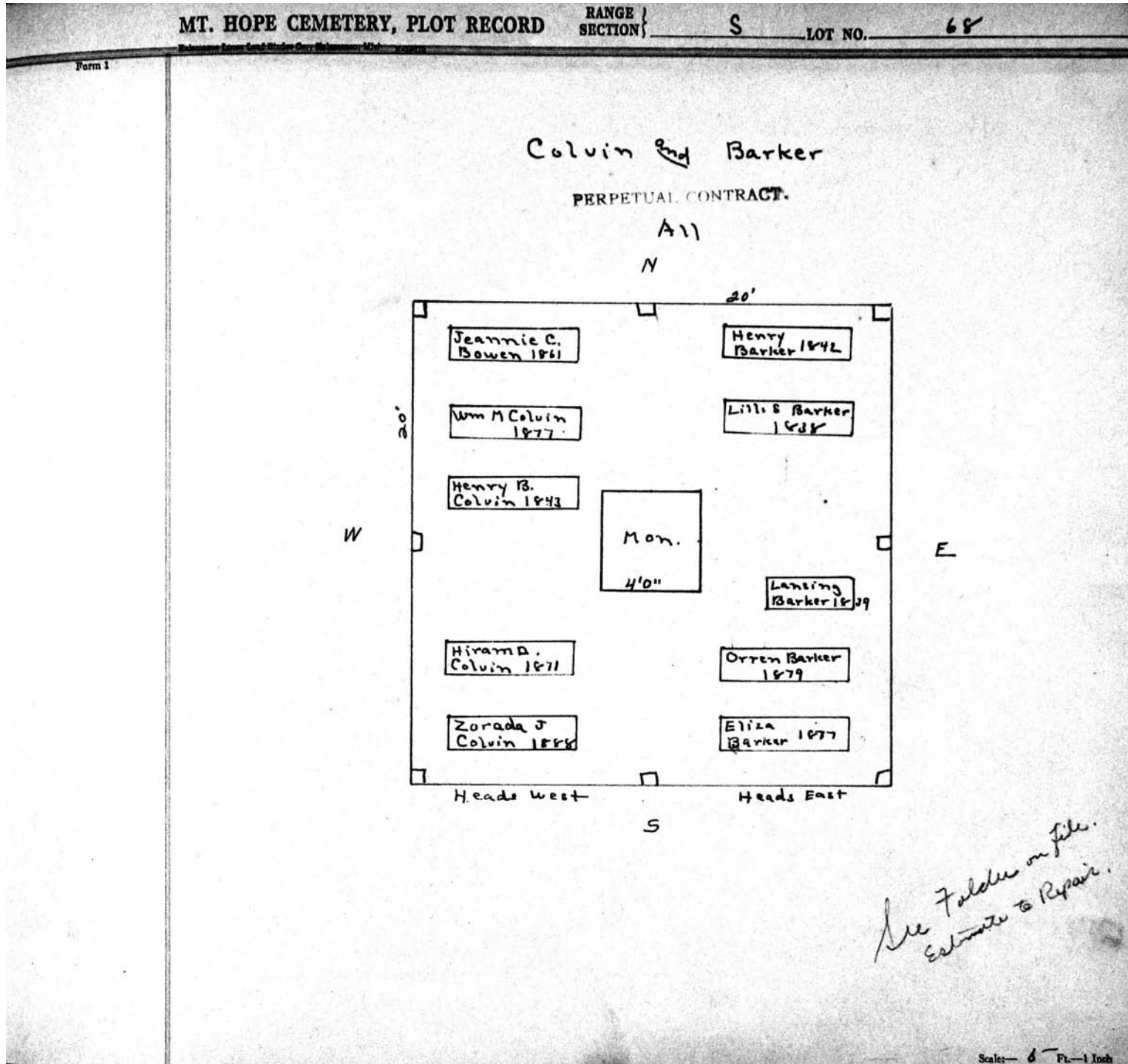
Celia Kenyon SW 1/4

125.00 for PC 10/16/87

Scale - 3/4" = 1 inch







MT. HOPE CEMETERY, PLOT RECORD

RANGE }
SECTION }

S

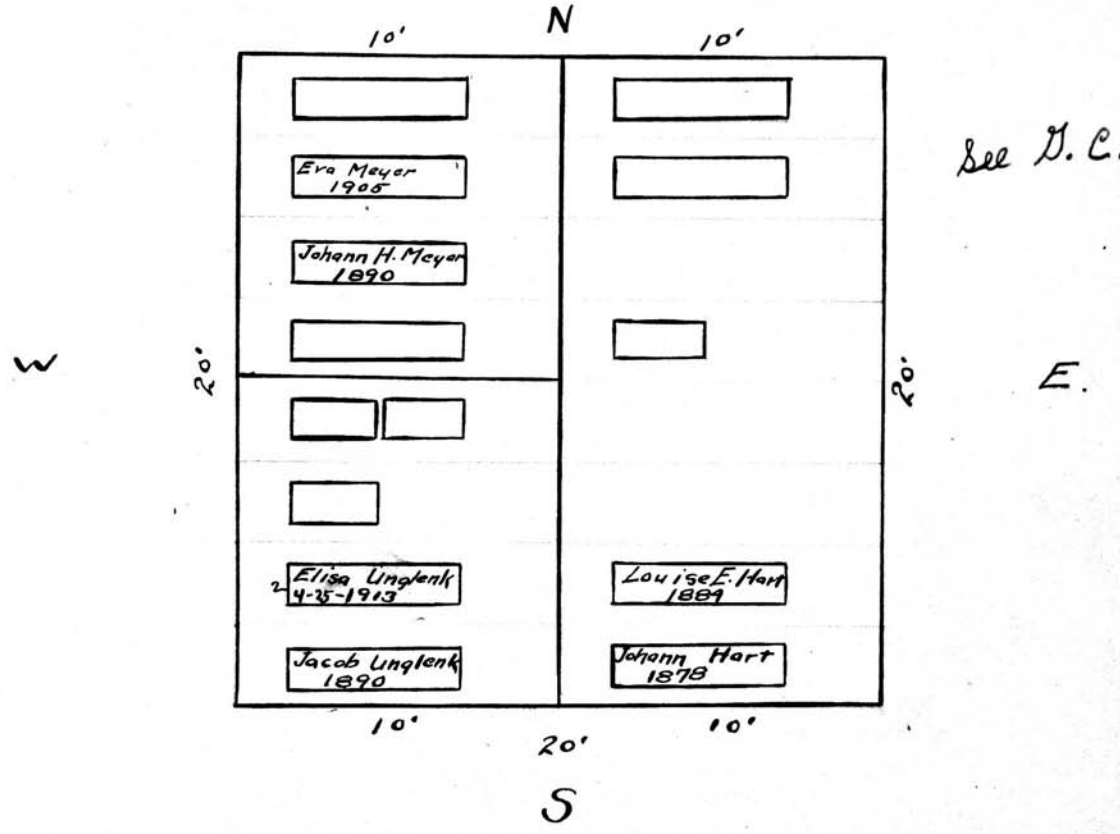
LOT NO.

69

Form 1

Henry Myer ⁶
N. W. 1/4 - 69-S

^{0 1/2}
Falk, Gundlack, Hart
and
Unglenk
East 1/2 of S.W. 1/4 - 69-S



See D. C.

1/4

PERPETUAL CONTRACT.

on S.E. 1/4

Scale: 5 Ft. = 1 Inch.

MT. HOPE CEMETERY, PLOT RECORD

RANGE SECTION } S LOT NO. 70

Form 1

Samuel H. Morris⁰ Catherine. Engelhardt⁰

W 1/2 E 1/2 See gc

N

Elliott H.S.	Friedrich 12-24 Engelhardt 58
Franc H.S.	Chas. C. 1862 Engelhardt
Fannie H.S.	Katharine 11-18 Kenhauser 1909
Mon 8-2-20 1'2"	Chas. T. 1896 Engelhardt
Samuel Hall Father Morris 7-2-09	Julia 4-10 Worsford 1920
Mother	X X
X X	Inf. of J. R. W. Kenyon 1891

S 20' Heads West

P.e
2-1-49
\$ 300.00

W E

E 20'

S. Hall Morris MD 1909
Eleanor Morris 1866
Heads west

Scale: 5" Pt. = 1 Inch.

MT. HOPE CEMETERY, PLOT RECORD

RANGE } S
SECTION }

LOT NO. 71

Form 1

Julia A. Hill West. $\frac{1}{2}$

Franklin Chaffey East. $\frac{1}{2}$

PERPETUAL CONTRACT.

20' Heads West

All Level	Francis Chaffey 8/23/1907
	R.B. 4-14-14 Leticia Chaffey 1914
	Isabel Chaffey 1891
	Geo Chaffey 1896
	Alice Chaffey 1866
	Ellen Chaffey 1858
	Kate B. Chaffey 1898

Geo Chaffey
1872

Spaced 6 graves.

W E

S

Scale - 5" Ft. - 1 Inch.

MT. HOPE CEMETERY, PLOT RECORD

RANGE } SECTION } S LOT NO. 72

Form 1

Chas. and Jas. Bastable

A 27,

N

James Bastable 10-16-1850	Chas. Bastable 6-22-1883
Joanna Bastable 3-16-1858	Sarah Bastable 3-18-1911
Richard Bastable 4-9-1856	George Bastable 3-2-67
Jane Kennard Bastable 1890	Blanche M Bastable 7-14-1930
Anna M. Bastable 10-28-21	Julia Edith Bastable 8-15-33
Fredic R. A. Bastable 6-29-1880	Louis Hebler 1-10-21
20'	20'

S

PERPETUAL CONTRACT
on E 1/2

No more burials without consent of:
Blanche M. Bastable
S. Augusta "
Julia E. "
See under Future Burial.

Scale - 1" = 10'

MT. HOPE CEMETERY, PLOT RECORD

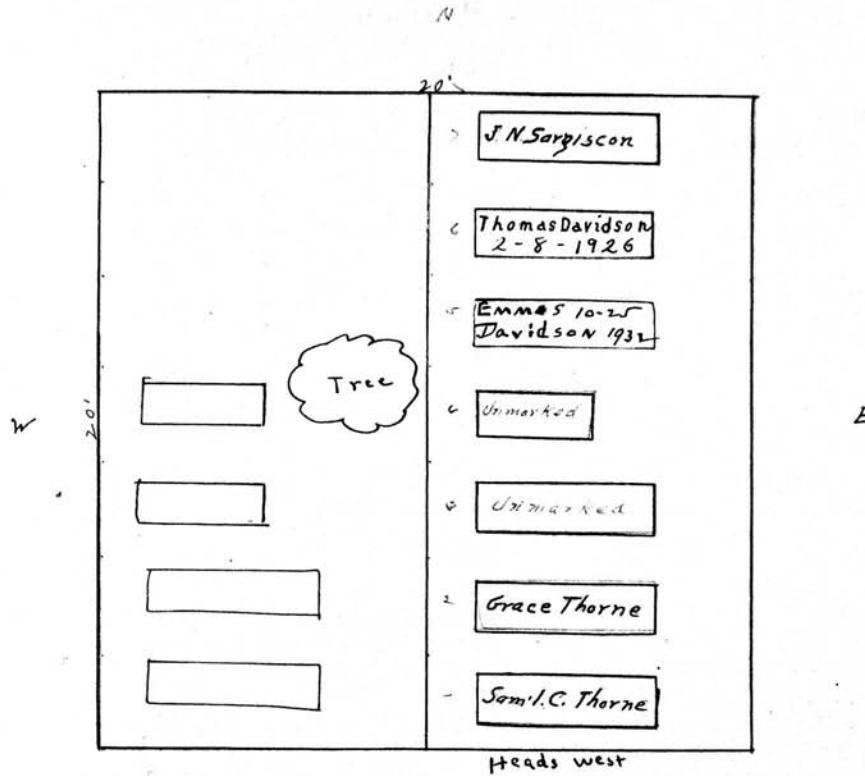
RANGE }
SECTION }

5

LOT NO.

73

Form 1



O.C. white

S

Samuel C. Thorne

W 1/2

E 1/2 - 73 - 5

PERPETUAL CONTRACT.

Scale - 5 Ft. = 1 Inch

MT. HOPE CEMETERY, PLOT RECORD

RANGE } SECTION } S LOT NO. 74

Form 1

Charles Horton 0 sec 20c act.

A 11

N

Chas. Horton 1882 Bush

Mary M. Horton 7-19-1904

Charlie A. Horton 1888

Mary H. 1912 Level.

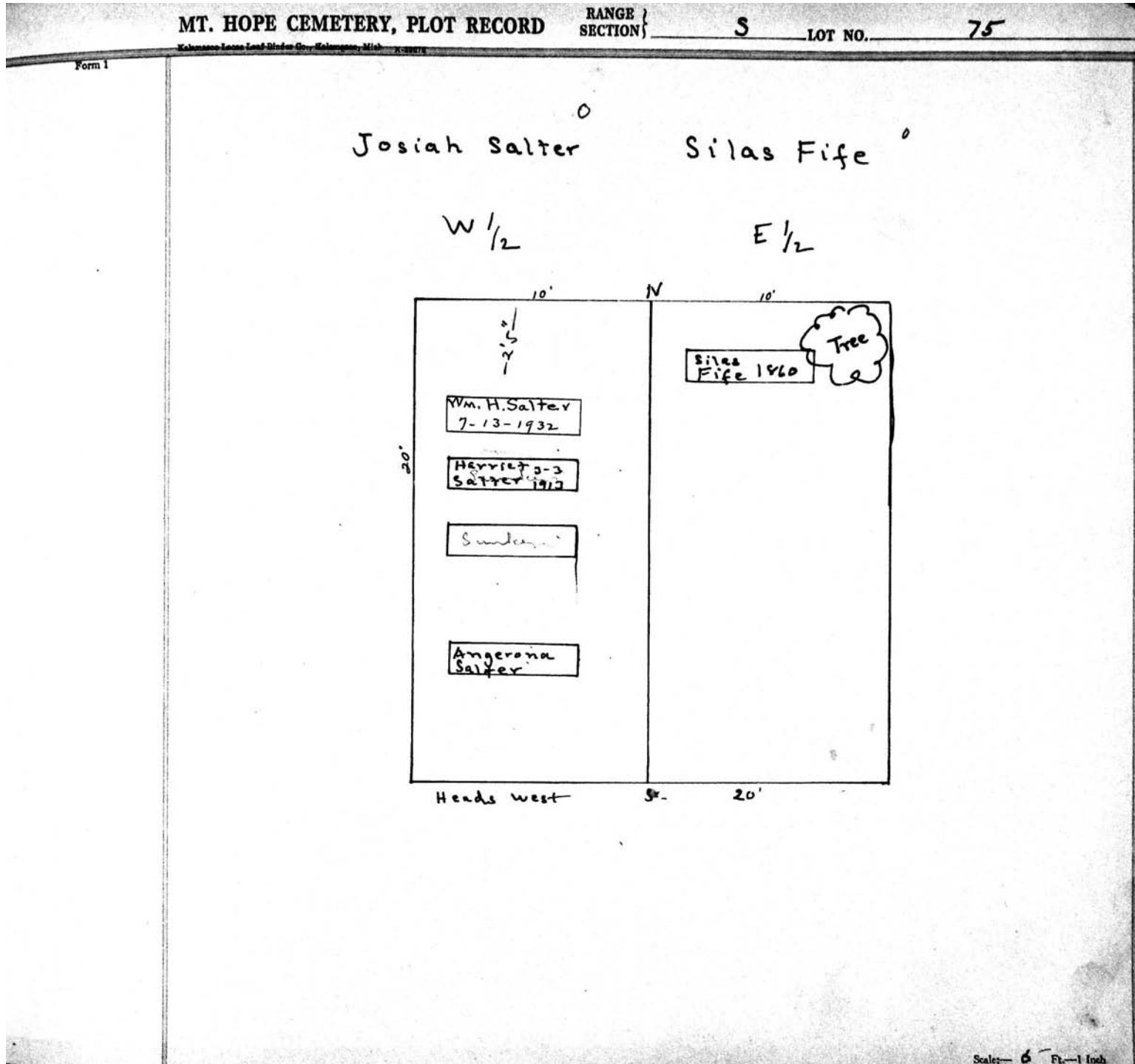
Anna P. Horton 5-19-1924

Emma 1866

Willie Horton 1867

Heads west S 20'

Scale: 5 Ft. = 1 Inch



MT. HOPE CEMETERY, PLOT RECORD

SECTION

S

LOT NO.

77

Form 1

George Marburger

Hugh Annett

West - 1/2

East - 1/2

PERPETUAL CONTRACT

N 20'

See orders on file to lower these remains to permit Jacob Marburger on top 12/6/46

Jacob Marburger Frankie Rapp 12-19 1946	Louise Reinhard 1885
Mary Marburger 4-6-1928	John Annett 9-28-1882
Rapp, Chas 5-31-1919	Margaret 4-7 1922 Reinhard
Anna Marburger 4-11-1912	Grace E. Reinhard 2-22-1899
Geo. Marburger 1904	Hugh Annett 1890
Peter Rapp.	Margaret Annett 1861
Adam Rapp.	

W

20'

20'

E

Heads west

20'

Heads west

S

Scale: 5 ft. = 1 inch.

MT. HOPE CEMETERY, PLOT RECORD

RANGE } SECTION } S LOT NO. 78

Form 1

Mrs. Daniel Holbrook^o See GC

N 1/2

N 20'

Chas. A. 1874 Holbrook MD.	Margaret Holbrook 1916
Mrs. Daniel Holbrook 1883	Fred Holbrook 1-9-25
Harriet 1889 Holbrook	
Libbie	
Husband	

10'

10'

S 20'

Tree

Elizabeth Yates^o S.W. 1/4

Anna M. Yates^o S.E. 1/4

Scale - 1" = 1 foot

MT. HOPE CEMETERY, PLOT RECORD

RANGE SECTION

S

LOT NO.

79

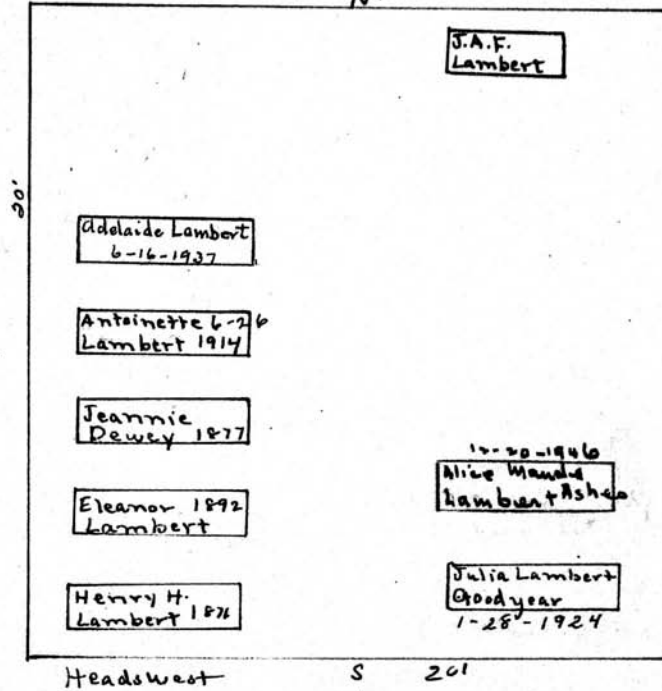
Form 1

Henry H. Lambert

PERPETUAL CONTRACT.

All

N.



Scale 1/4" = 1 foot

MT. HOPE CEMETERY, PLOT RECORD

RANGE SECTION

S

LOT NO.

80

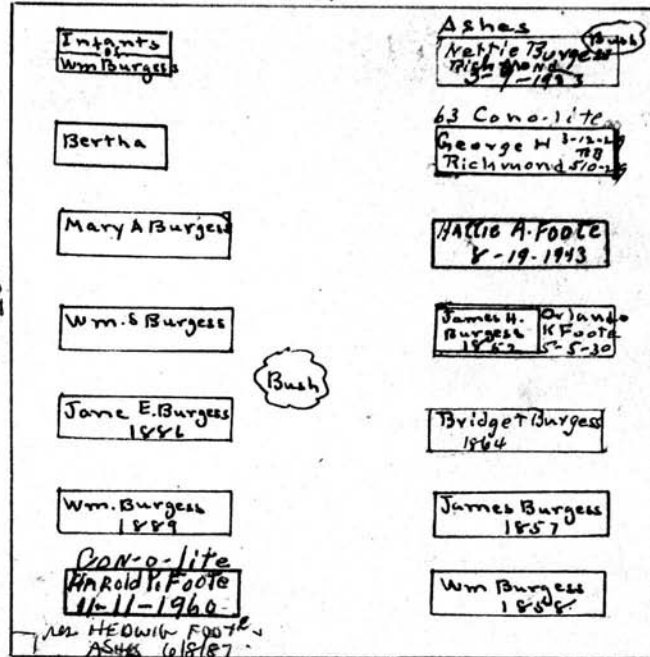
Form 1

Wm. Burgess

A11

PERPETUAL CONTRACT

N.



See order on file for future use of plot Nov-10-1954 W

Bush

E

Heads west S 20'

~~PERPETUAL CONTRACT~~

on 1/2

Scale - 5 Ft. = 1 Inch

MT. HOPE CEMETERY, PLOT RECORD

RANGE }
SECTION }

S

LOT NO.

81

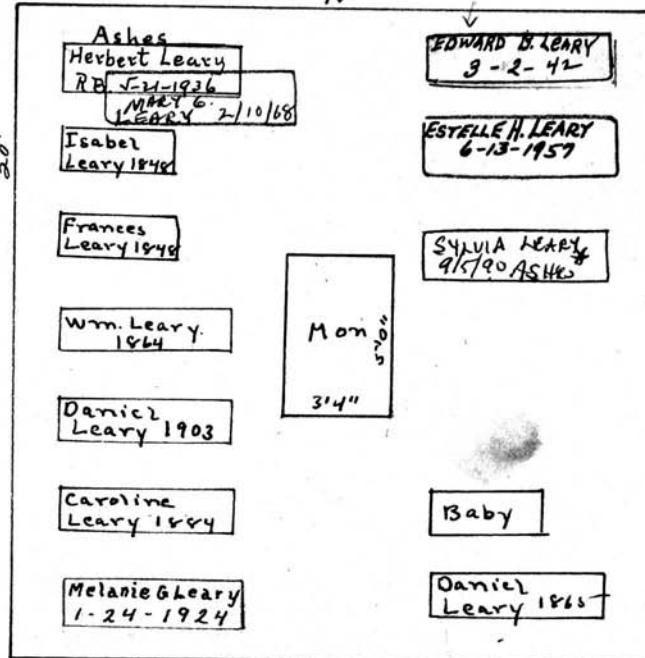
Form 1

Daniel Leary

PERPETUAL CONTRACT.

All

N.



Handwritten note: Heads west

Handwritten note: 40° to floor line's east so that this can go along East line if wanted by family 7/15/44

W

E

Heads west S 20'

Scale: 5 Ft. = 1 Inch

MT. HOPE CEMETERY, PLOT RECORD

RANGE } SECTION }

S

LOT NO.

82

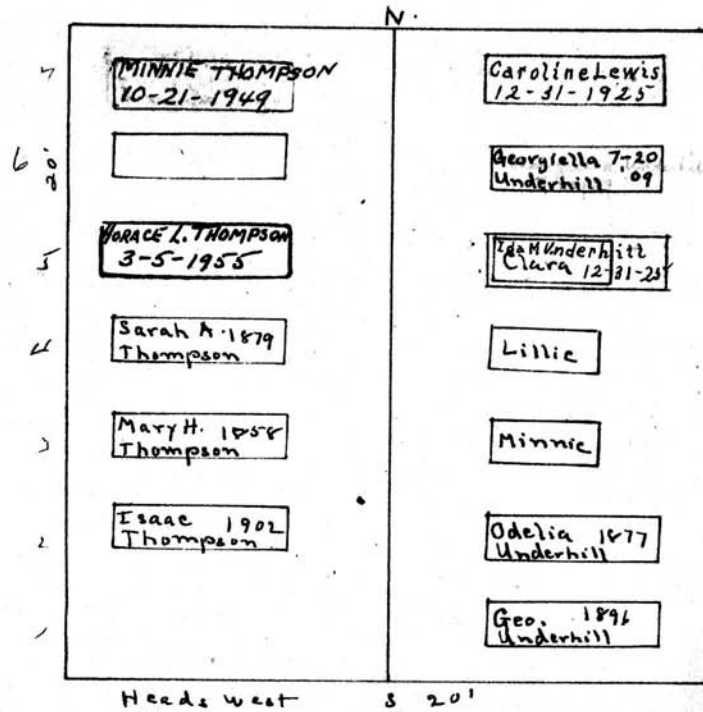
Form 1

Isaac H. Thompson
PERPETUAL CONTRACT

Geo. Underhill

W 1/2

E 1/2



P.O.
5/25/49
@ 200.00

Scale 1" = 10'

MT. HOPE CEMETERY, PLOT RECORD

RANGE }
SECTION } S LOT NO. 83

Form 1

Samuel Millman
PERPETUAL CONTRACT
A11
N.

Mary C. 1895 Millman	Lucy A. Millman 6-18-1937
Samuel 1896 Millman	Granley S. Millman 9-13-1937
Sidney R. Millman 58	FRANK L. MILLMAN 4-1-40

↑
5'

Heads west S 20' FENCE

Scale: 1" = 1 foot

MT. HOPE CEMETERY, PLOT RECORD

RANGE SECTION } **S** LOT NO. **84**

Form 1

Isaac Seaman

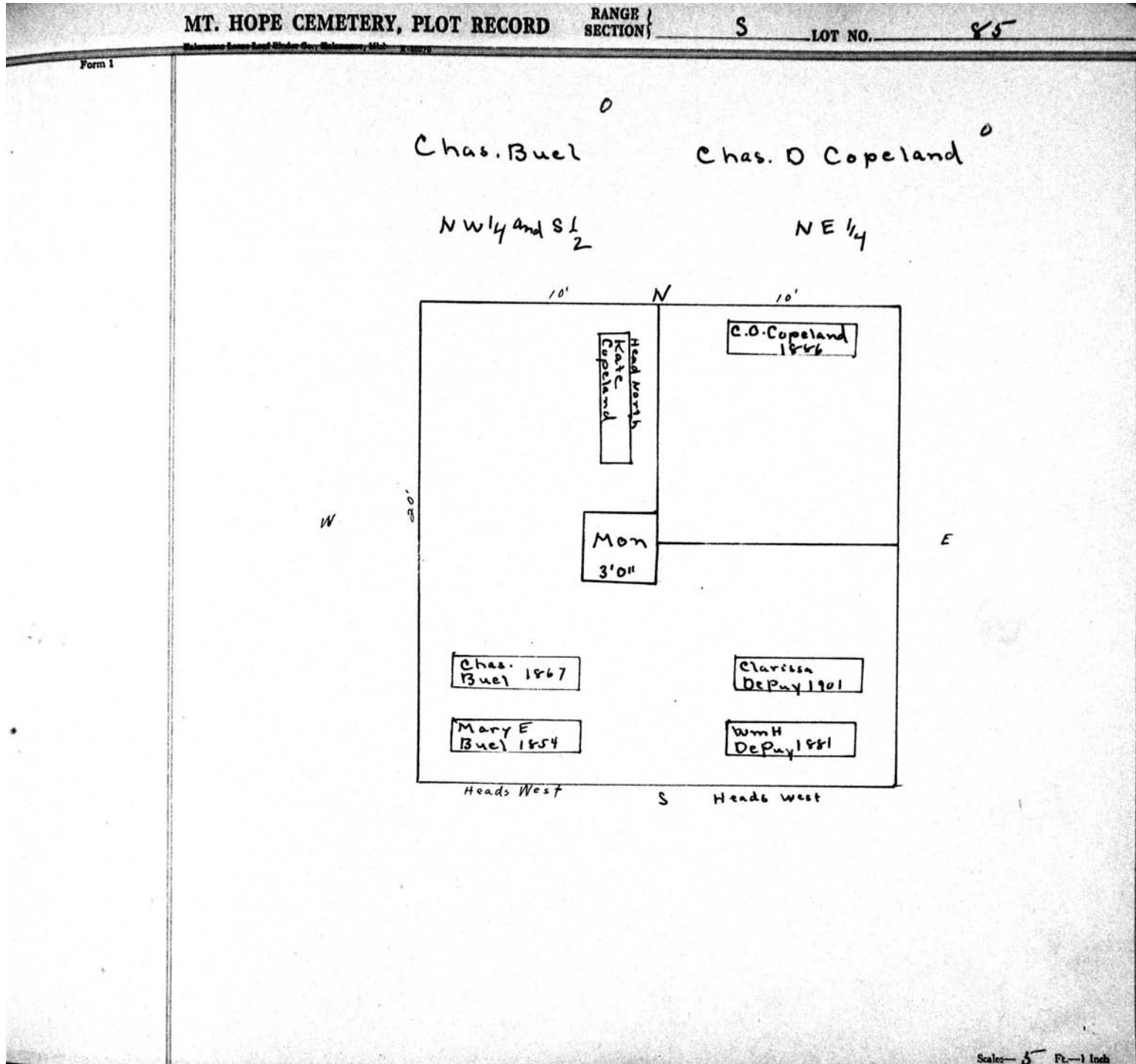
All

N.

Mother	Franklin M. Demorest 1866
Father	X X
Mary L 3-9-1928 Demorest	Mary E 7-4-1910 Demorest
Wm. R. 4-19-17 Demorest	John 1849 Demorest
	Alice
Elma Hollis 11-23-85	Eugene Seaman 1844
HARRY Hollis 10-19-1953	Elizabeth Seaman 1849
Tree	Edwin Seaman 1858

Heads west S 20'

Scale 5 Ft. = 1 Inch



MT. HOPE CEMETERY, PLOT RECORD

RANGE }
SECTION } **S** LOT NO. **86**

Form 1

David Richardson

All

N.

W

[]

Isabella 1858
Richardson

[]

[]

E

20'

Lou and
Joseph
Richardson 1869

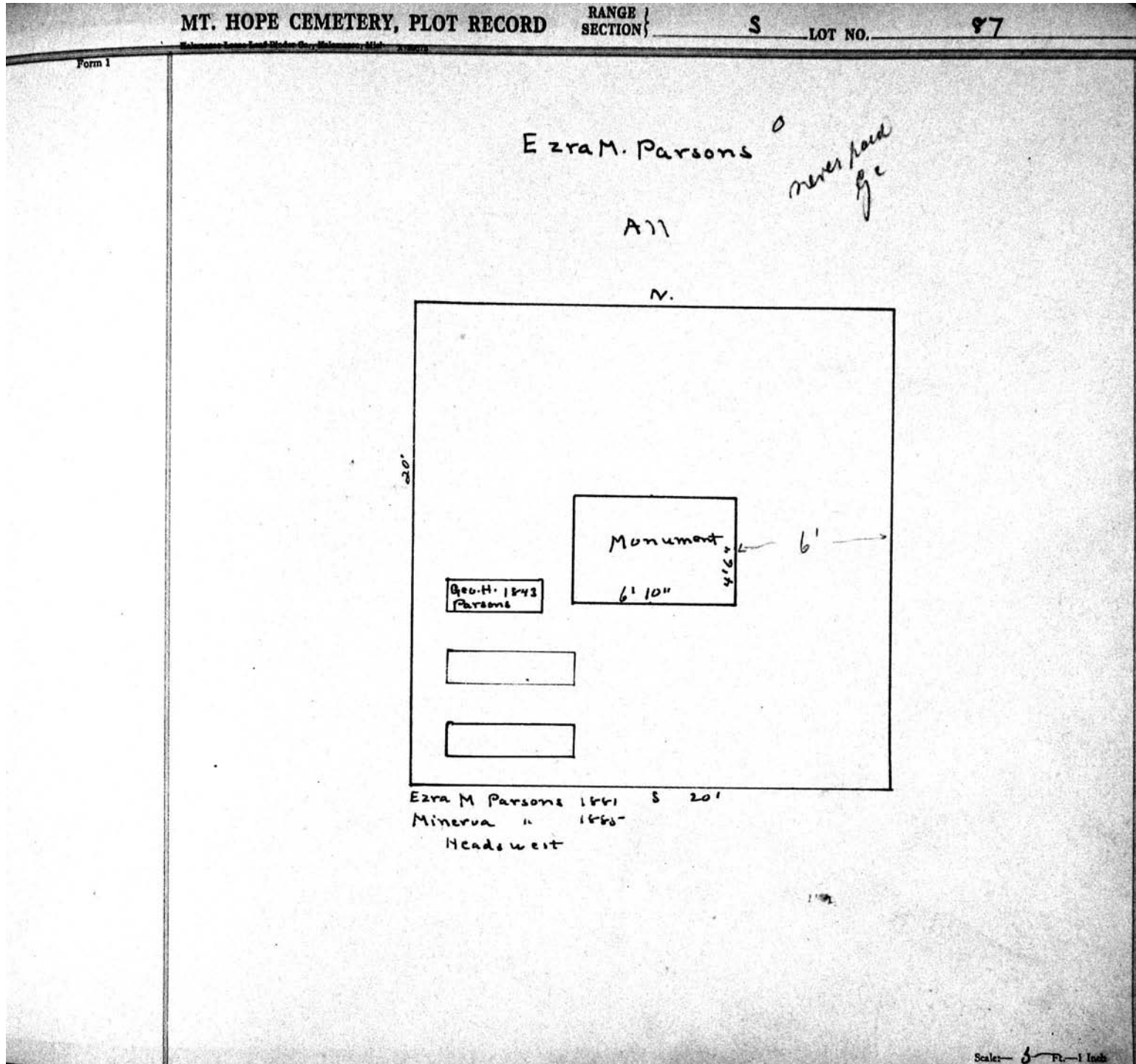
Isabella
Richardson 1867

David
Richardson 1866

S 20'

Heads west

Scale: 5' = 1 inch



MT. HOPE CEMETERY, PLOT RECORD

RANGE SECTION } S LOT NO. 88

Form 1

Joseph Alleyn
PERPETUAL CONTRACT.
All

N.

		Hannah H. Alleyn 1904
20'	J. Hervey Alleyn	E. Jennie Alleyn 1898
	William Alleyn 1860	R. Maria Alleyn 1887
	Elizabeth Alleyn 1868	Emma Alleyn 1886
	Joseph Alleyn 1863	Rebecca Alleyn 1883
	Heads West	20' Heads East

Mon. 5' 2 1/4
3' 3/4

Scale: 5 Ft. = 1 Inch

MT. HOPE CEMETERY, PLOT RECORD

RANGE } SECTION }

S

LOT NO.

89

Form 1

Geo. Draper

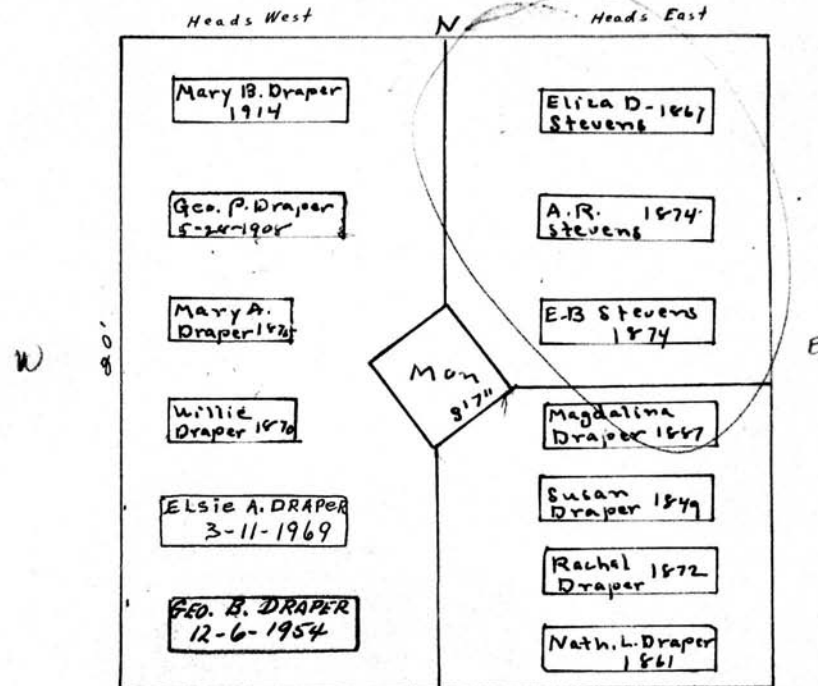
PERPETUAL CONTRACT.

W 1/2

Stevens^{2nd} Draper

PERPETUAL CONTRACT.

N E 1/4



Thomas P. Draper 1835-3 201
 Sarah P Draper 1869
 C. J. Draper 1835

Rachel W Draper

PERPETUAL CONTRACT.

SW 1/4

Scale: 5 Ft. = 1 Inch

MT. HOPE CEMETERY, PLOT RECORD

RANGE SECTION } S LOT NO. 90

Form 1

Robert Gordon ⁰ Jacob Spies ⁰

W 1/2 E 1/2

20'

N

Sunshine

1. Adaline Caldwell 2-25-70
2.

Sunshine

S

20'

Sunshine

Wm F. Spies
2-1-13

S

BURIALS - SPIES

CHRISTIAN - 8-4-1871 CHRIS. B. ZWENGER - 5-1-1887
 CATHERINE - 12-19-1882 KATIE 4-5-1881
 JACOB 9-2-1886 HENRIetta 7-14-1881
 WILLIE 9-4-1882 EDDIE 7-18-1881
 ANNA 3-30-1892

Scale - 1" = 100'

MT. HOPE CEMETERY, PLOT RECORD

RANGE }
SECTION }

S

LOT NO.

91

Form 1

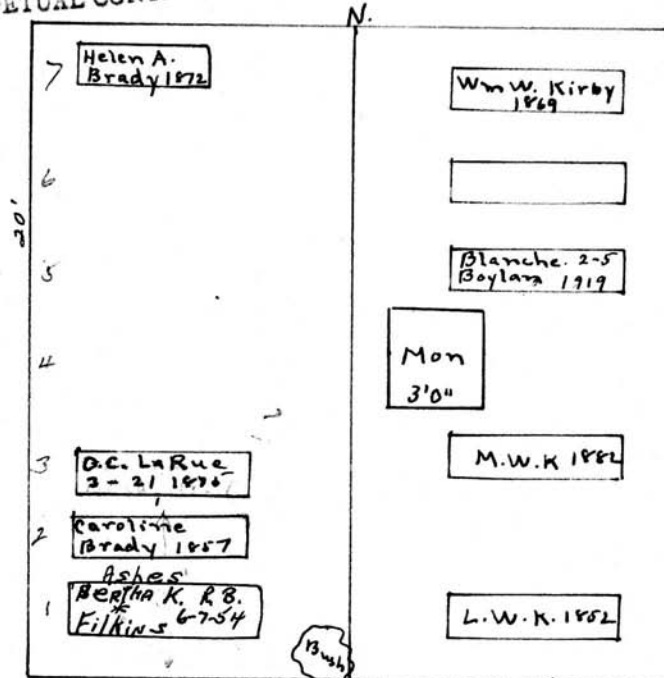
~~Augustus Brady~~
~~Charles A. Brady.~~
Stanley A. Brady.
W 1/2

M.W. Kirby

E 1/2

PERPETUAL CONTRACT

PC
\$300.00
3-26-62



D.C. LaRue 3-21-75
Age 49

Henrietta Kirby 1846

Scale: 5 Ft. = 1 Inch

MT. HOPE CEMETERY, PLOT RECORD

RANGE } SECTION }

S

LOT NO.

92

Form 1

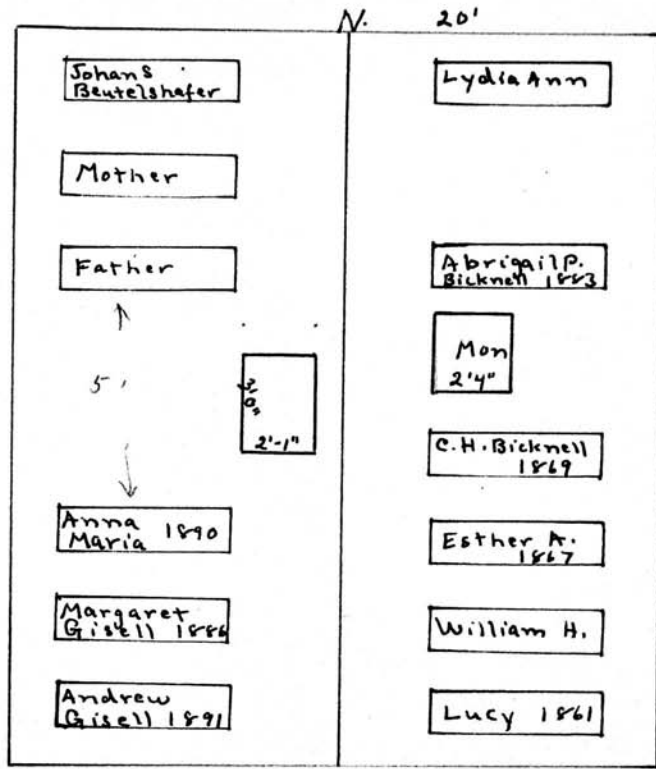
Margaret Ryth
PERPETUAL CONTRACT

Calab Bicknell

W
1/2

E 1/2

#150.00
P.C.
1943
250.00
P.C.
1953



Wm. J. C. Bicknell 4-30-07
3d from N.E. cor.

22.50

Heads West

Scale 5 Ft. = 1 Inch

MT. HOPE CEMETERY, PLOT RECORD

RANGE }
SECTION } **S** LOT NO. **93**

Form 1

MARY-M-HOYT. 0
ALL-

N 20'

MY-FIRST BORN	MOTHER
CHAS-HOYT. 6-18-17.	HENRY-HOYT
W ^o HOYT. 2-20-913	CAROLINE HOYT
MARY-A 10-30 HOYT 1911	3'6"
MARY-HOYT-1898	22.5'
FATHER	FATHER
1834 ADELINE HOYT	

W E

S

300.00 for PC
graves 7/28/24

Scale 5 1/4" = 1 foot

Form 1

MT. HOPE CEMETERY, PLOT RECORD

RANGE SECTION S LOT NO. 94

Geo. B. 2nd Frank W. Page

All
NO P.C. DUE

N

LAURENCE - BESSIE PAGE

Tree

W

E 20'5

2-2-61
SEE-FILED
FOR
FUTURE
BURIALS

20
4700
1065

S 20'

Heads West

Scale: 5 Ft. = 1 Inch.

<p>6-1-77 BESSIE M. PAGE</p> <p>Lawrence S. Page 8-13-1981 Eme</p>	<p>RES. REGINALD & WALLACE, JR.</p> <p>Chas. D. Page 3-12-25</p>
<p>Mary W. Page 6-7-24</p> <p>Frank W. Page 10-27-1930</p> <p>GLENN A. PAGE 3-14-1957</p>	<p>Geo. B. Page 1895</p> <p>Mary Ellen Page 1893</p> <p>Anna Page 5-17-1920</p> <p>CATHERINE PAGE 12-11-2002 MONA RENT</p>

MT. HOPE CEMETERY, PLOT RECORD

RANGE } S
SECTION }

LOT NO. 95

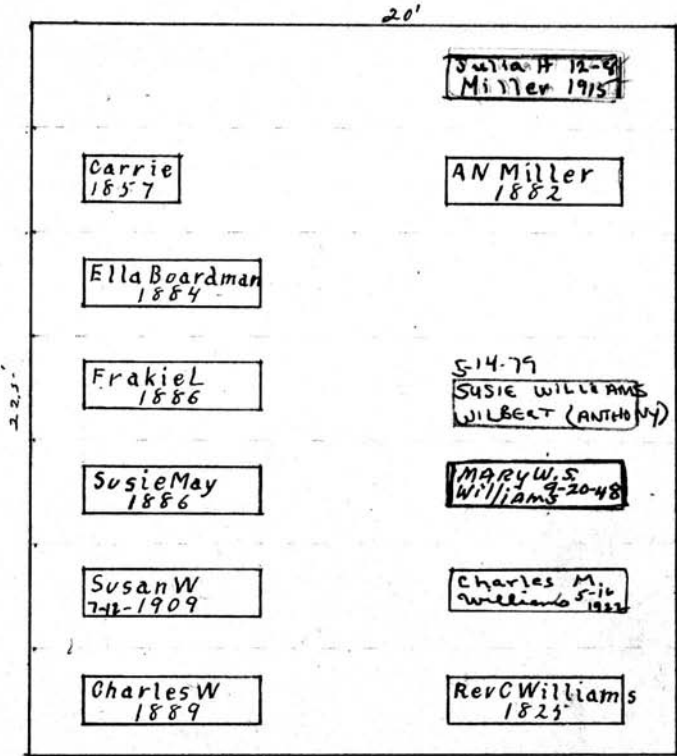
Form 1

N

Charles H Williams

PERPETUAL CONTRACT.

W



*P.C additional
\$900.00
4/15/22
care & water
ing & repair*

E

S

Scale - 5" = 1 inch

Form 1

MT. HOPE CEMETERY, PLOT RECORD

RANGE / SECTION } S LOT NO. 96

Lyman Munger

All

N 22'5"

22'5"

Munger
3'4" 5"

Harriet Fisher
10-20-10

Lyman Munger	1835	James Fisher	1877
Eunice	" 1843	Hannah	" 1865
Henry	" 1864	Clara Curtis	1861
Lyman	" 1872	James H. Fisher	1902
Edwin	" 1851		
Susan	" 1871		
Margaret	" 1849		
Mary J	" 1858		
Julia A.	" 1860		
Lyman E	" 1866		
Frederick	" 1877		

Scale: 5 Ft. = 1 Inch

MT. HOPE CEMETERY, PLOT RECORD

RANGE SECTION

S

LOT NO.

97

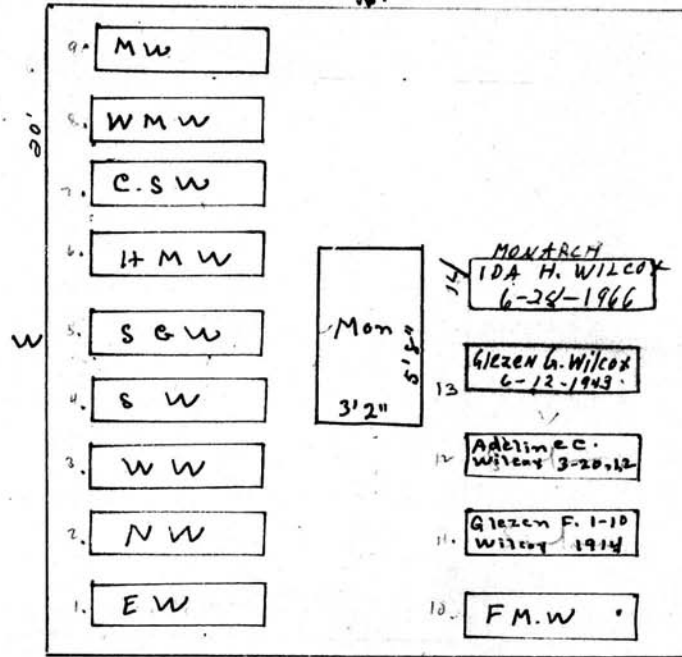
Form 1

Wm. Wilcox
A 22

PERPETUAL CONTRACT

43200
PC
Jan 1967

PC
\$350.00
10/31/44

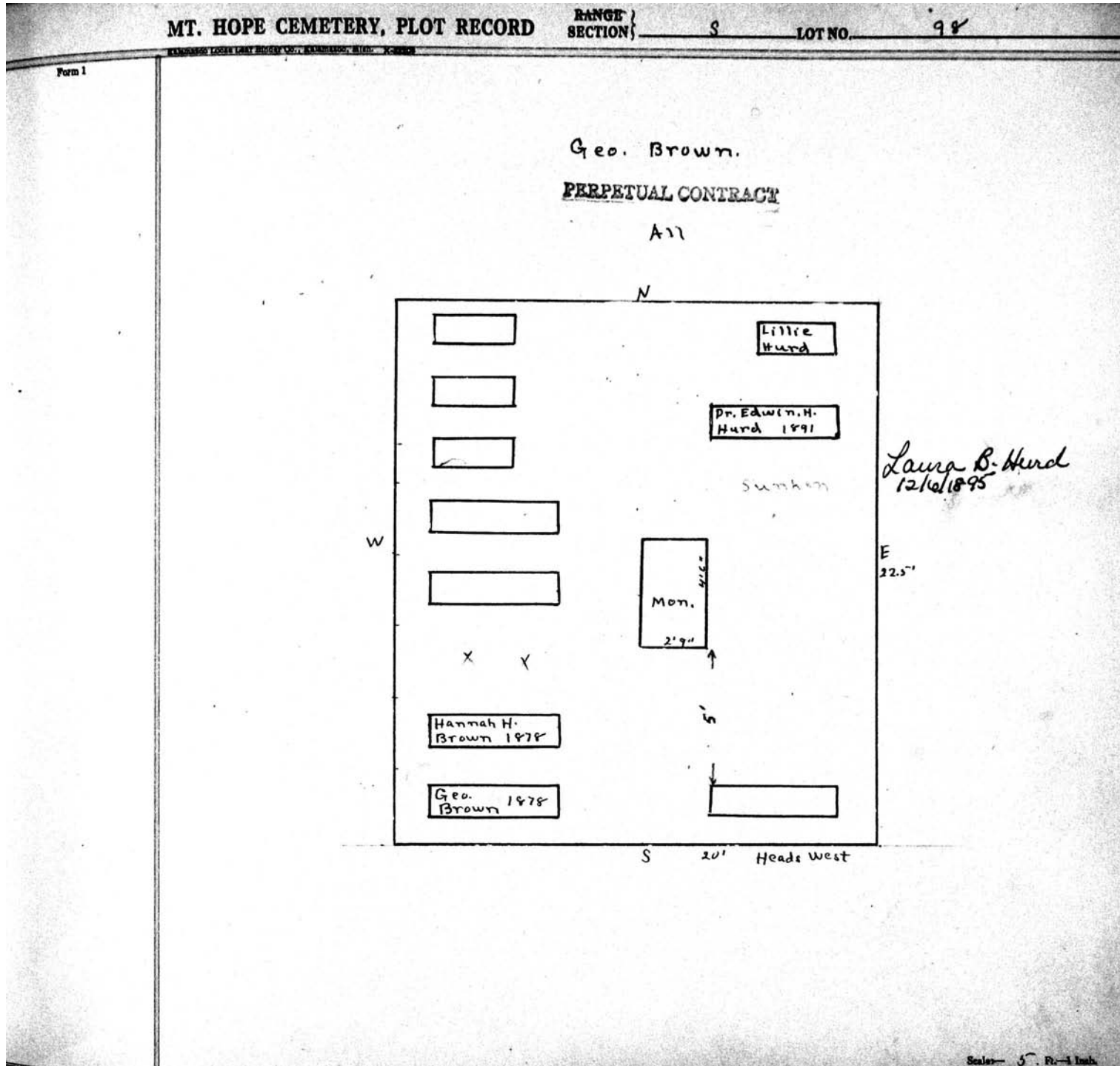


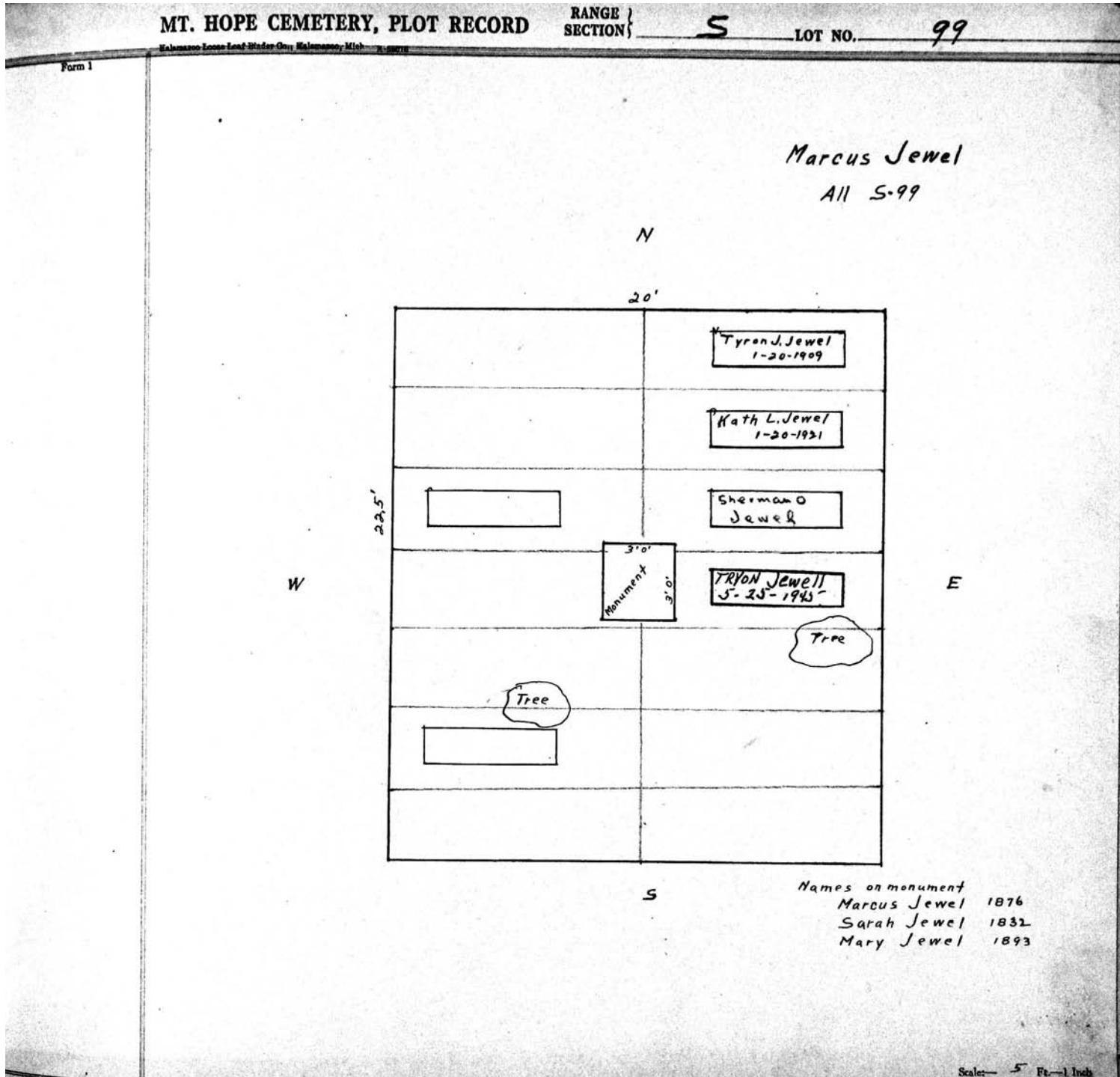
- 11 Glezen F. Wilcox 1914 S
- Adeline " 1912
- 5 Seymour G " 1904
- 6 Helen M " 1902
- 9 Mary " 1885
- 8 Wm. M " 1861
- 7 Ches. S " 1867
- 1 Enoch " 1835
- 2 Nancy " 1852
- 3 Wm. " 1872
- 4 Sally " 1876
- 12 Francis " 1891

20'
Head west

PERPETUAL CONTRACT

Scale 5 Ft. - 1 Inch





Form 1

MT. HOPE CEMETERY, PLOT RECORD

RANGE } S
SECTION }

LOT NO. 100

N

20'

22.5'

W

E

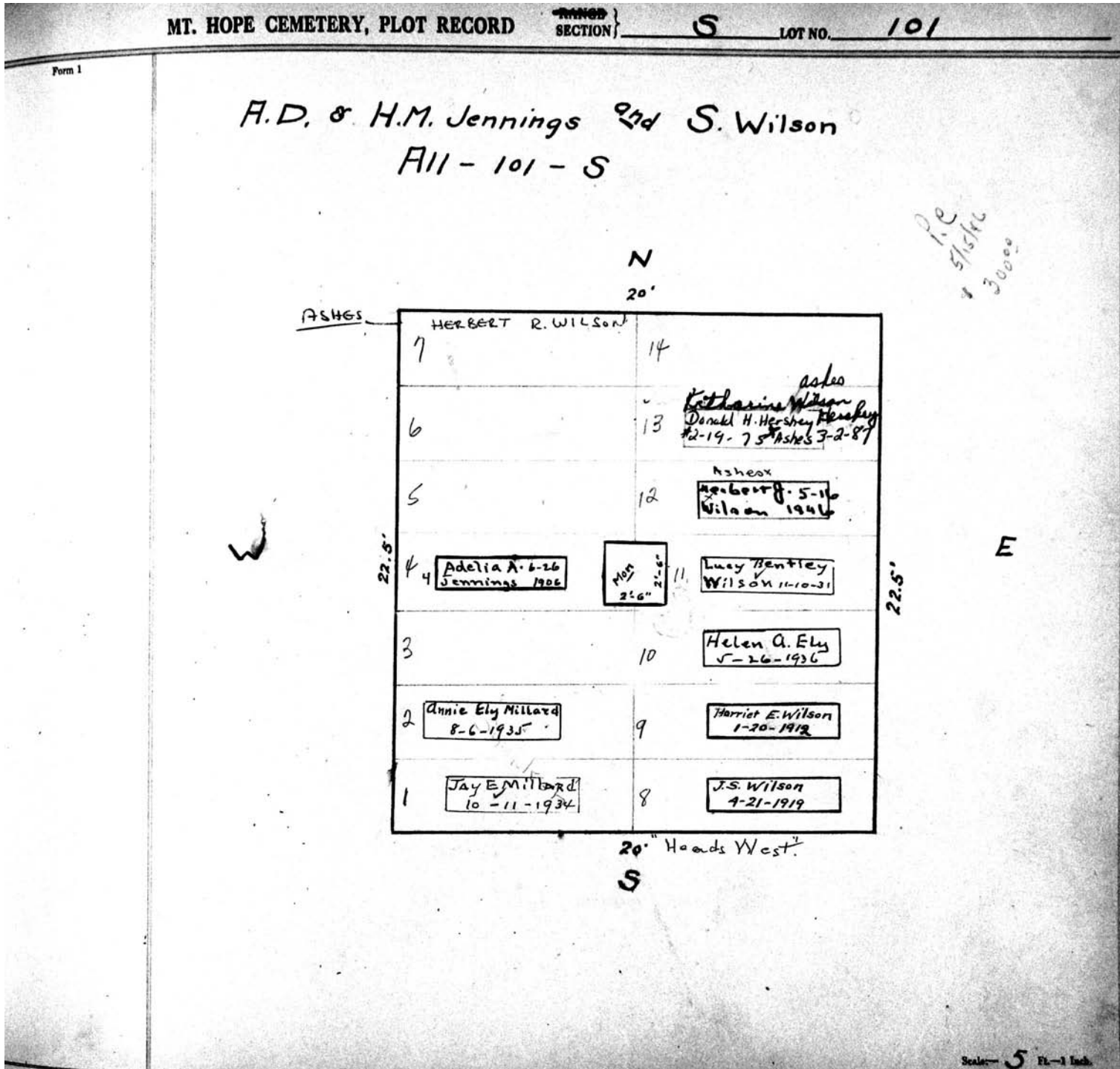
	Eliz. Gilman 11-17-04
	Clarence Williams 8-26-1918

S

Scale: 5" = 1 Inch.

Thomas C Gilman

PERPETUAL CONTRACT.



MT. HOPE CEMETERY, PLOT RECORD

RANGE } SECTION } S LOT NO. 103

Form 1

Austin and John Mandeville

All
PERPETUAL CONTRACT

N.

Caroline J. 3-17 Mandeville 1910	EMMA L MANDERVILLE 12-17-1942
Austin 1888 Mandeville	Fred A Mandeville 5-29-1933
Lucius M. Mandeville 1891	Helena M. Lew 1863
Wilson 1855 Mandeville	James S. Lew 1867
Catherine Mandeville 1875	Sarah Mandeville 12-26-1928
Rev. John Mandeville 1846	Wesley 1894 Mandeville

Heads west S 20'

AUSTIN'S CHILD
1863

1879
WESLEY'S
CHILD

1871
J. NEWTON MANDENVILLE.

14 9/24 100 8/11/32

~~PERPETUAL CONTRACT.~~
on 8 1/2

Scale: 5 Ft. = 1 Inch

Form 1

MT. HOPE CEMETERY, PLOT RECORD

RANGE } SECTION } S

LOT NO. 104

Samuel Oothout^D
A11-104-S

N
20'

W 20' E

Christina Oothout 2-15-1919	
Penny	HARRY OOTHOUT 6-13-72
B.L.O. 1855	Monument 6'-0" x 6'-0"
Helen 1-25-11 Oothout	S.H.O.
E.N.O.	

S
20'

Scale = 5 Ft. = 1 Inch.

MT. HOPE CEMETERY, PLOT RECORD

RANGE } SECTION } S LOT NO. 105

Form 1

Bortle and Siddons^o

A11

N.

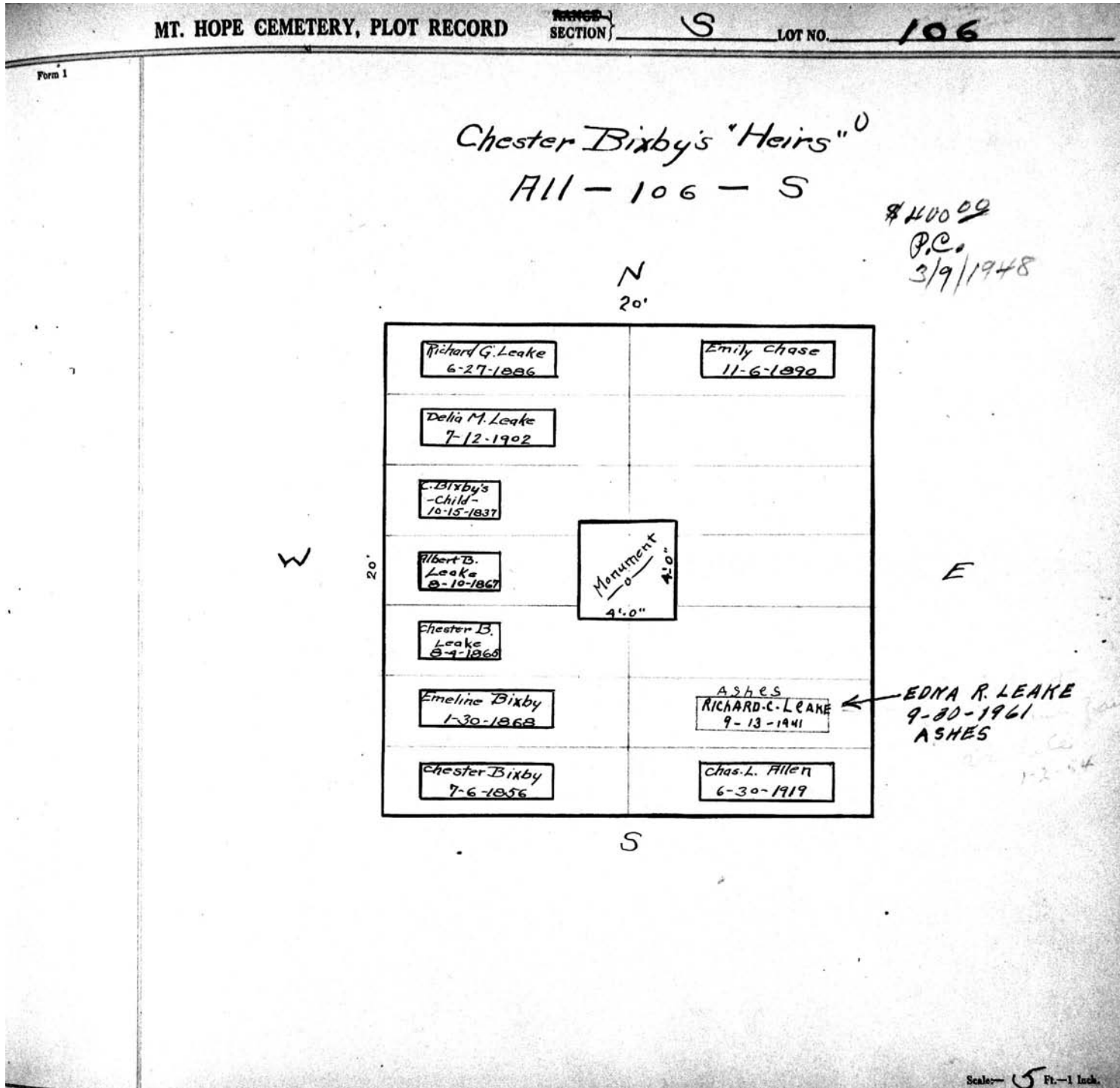
Eliza Siddons 1855	Eleanor Waters 1864
Henryetta Siddons 1850	Thomas Siddons 1868
Mon 1870	Edward M. Bortle 4-14-10

FRANK P. SIDDONS 1904
 MINNIE O. " 1905
 CHAS. K. " 1905
 AGE 1 - ARTHUR " 1886
 AGE 4 Mo. - ELLA " 1885

Alice Bortle 1853
 Willie " 1855
 Caroline " 1862
 Charlie " 1865
 Lewellon " 1869
 Carlton " 1875
 Anna V " 1898
 Morris " 1900

S 201 Headwest

Scale: 5 Ft. = 1 Inch



Form 1

MT. HOPE CEMETERY, PLOT RECORD

RANGE } SECTION } S LOT NO. 407

John Quinn

All

N

Francis L. Quinn	
Susannah R. Quin	
James S. Quin 1845	
Jemima Quin 1871	Mon. 3' 11"
John Quin 1885	Hugh Quin 1895
Catherine Quin 1885	Louise Quin 10-8-17

20'

20'

S

no space

Scale: 6" = 1 Foot

MT. HOPE CEMETERY, PLOT RECORD

RANGE SECTION } S LOT NO. 108

Form 1

Nathaniel P. Osborn
PERPETUAL CONTRACT
A11

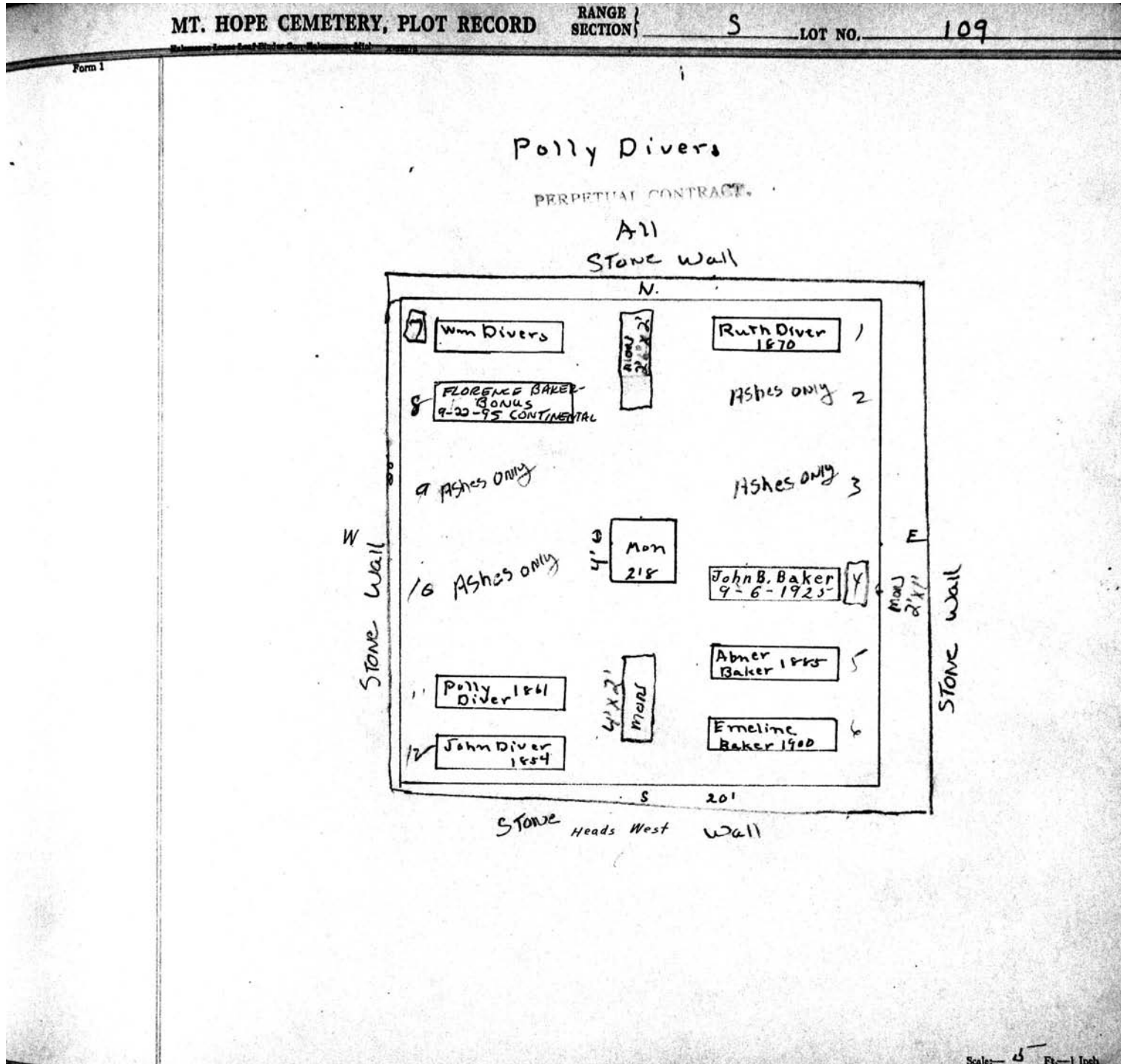
N

7	HAROLD O. STEWART 8-20-84		* 3. Cem WM J. Stewart 12-21-1925
8	Marquette D. Stewart 7-19-74 Genesee		MARY STEWART 5-15-39
9	HELEN S. FISHER 10-15-1949 MONARCH VAULT		Norwalk Vault Mabel Stewart 1-12-1933
10		Mon 3'0"	Norwalk Vault W. PROCTOR STEWART 8-31-38
11	Geo. M. Osborn 1922		
12	Mary D. Osborn 5-29 1907		Joseph Roe 1902
13	Nathaniel P. Osborn 1893		Harriet Roe 1891

Heads west S 20' Heads East

P.C.
300°
1/25/40

Scale: 5' = 1 Inch



Form 1

MT. HOPE CEMETERY, PLOT RECORD RANGE SECTION } S LOT NO. 110

Herman Lyon⁰ Louisa B. Willis

W 1/2 E 1/2 See. G. e.

	Harry B. Willis 1894
	Eunice Lyon 1892
	Rodney
	Louisa B. Willis
	Richard B. Willis 1867

S 20' Heads west

Scale: 5 Ft. = 1 Inch

MT. HOPE CEMETERY, PLOT RECORD

RANGE SECTION } S LOT NO. 111

Form 1

Evva L. Ocorr
A11
PERPETUAL CONTRACT.

N.

Cement Box
Isabelle R. Dalzell
2-23-1925

Sarah J. 1916 Dalbeir 2-25	Merritt Gates 1868
Albert Dalbeir 1897	Ephram Gates 1865
Wm Dalzell 1857	?
R. B. 9-20-11 Rachel A. Dalzell (Barber)	Capt. Wm Gavan 1860
Rachel Dalzell 1871	Mary A. Dalzell 1864

Heads west 5' 20'

Mon
2'7"

Sarah Cadan
1-26-1891

Mary A. Dalzell 1859
Mary A. Dalzell 1864
R. B. 9-20-11

*Note:-
See order on file
No burials or removals
are to be made
upon plot. other
than lot owner
herself - 6/1/1926*

Scale: 5 Ft. = 1 Inch

MT. HOPE CEMETERY, PLOT RECORD

RANGE SECTION } S LOT NO. 112

Form 1

Chas. Hendrix^o

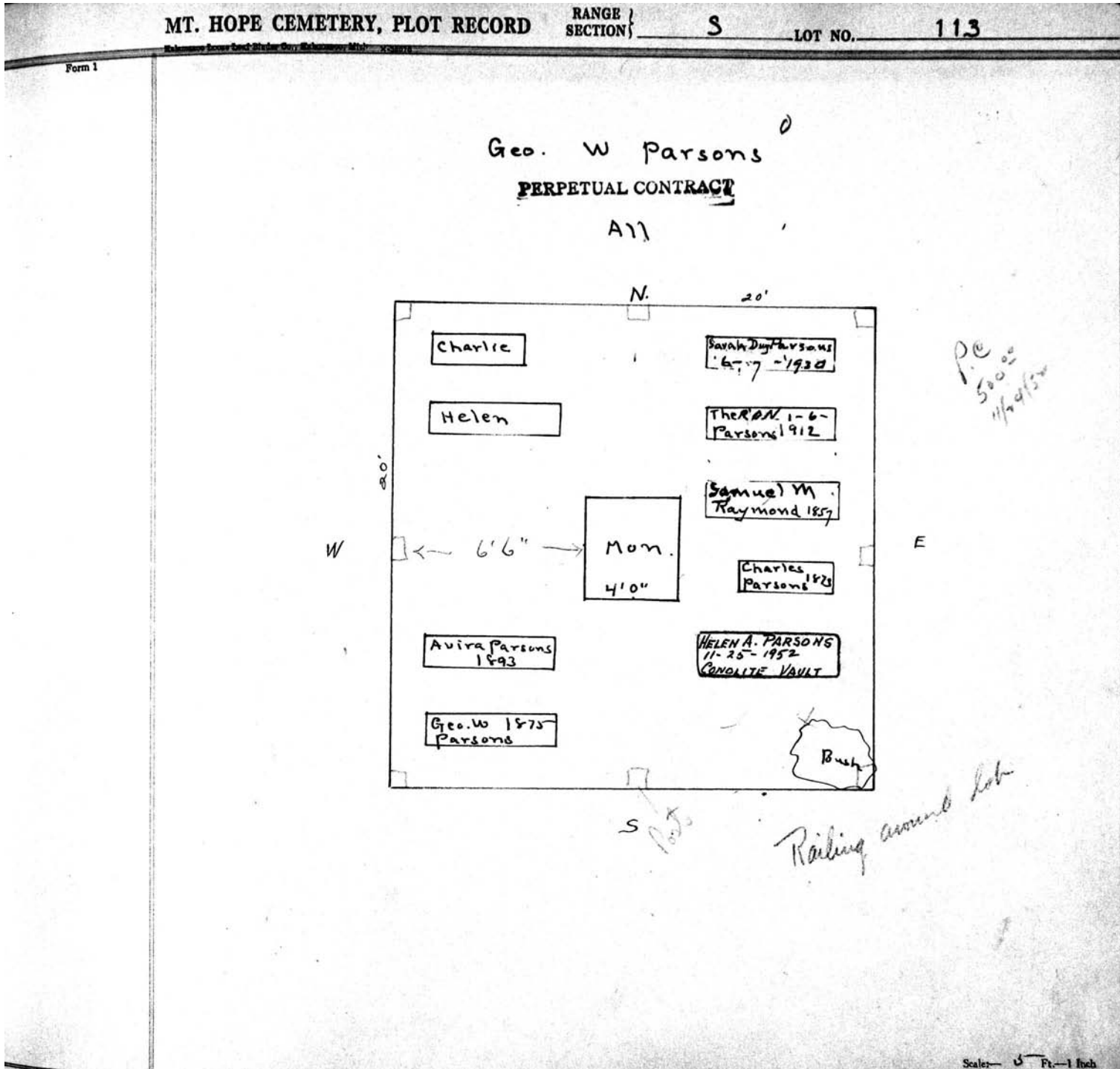
N

20'

Tree

Heads west S 20'

Scale: 5 Ft. = 1 Inch



MT. HOPE CEMETERY, PLOT RECORD

RANGE SECTION 5 LOT NO. 118

Form 1

William Weddle^o
 All-118-5

N
20'

LILLY WEDDLE
 3/18/1855 4 yrs 6 mos

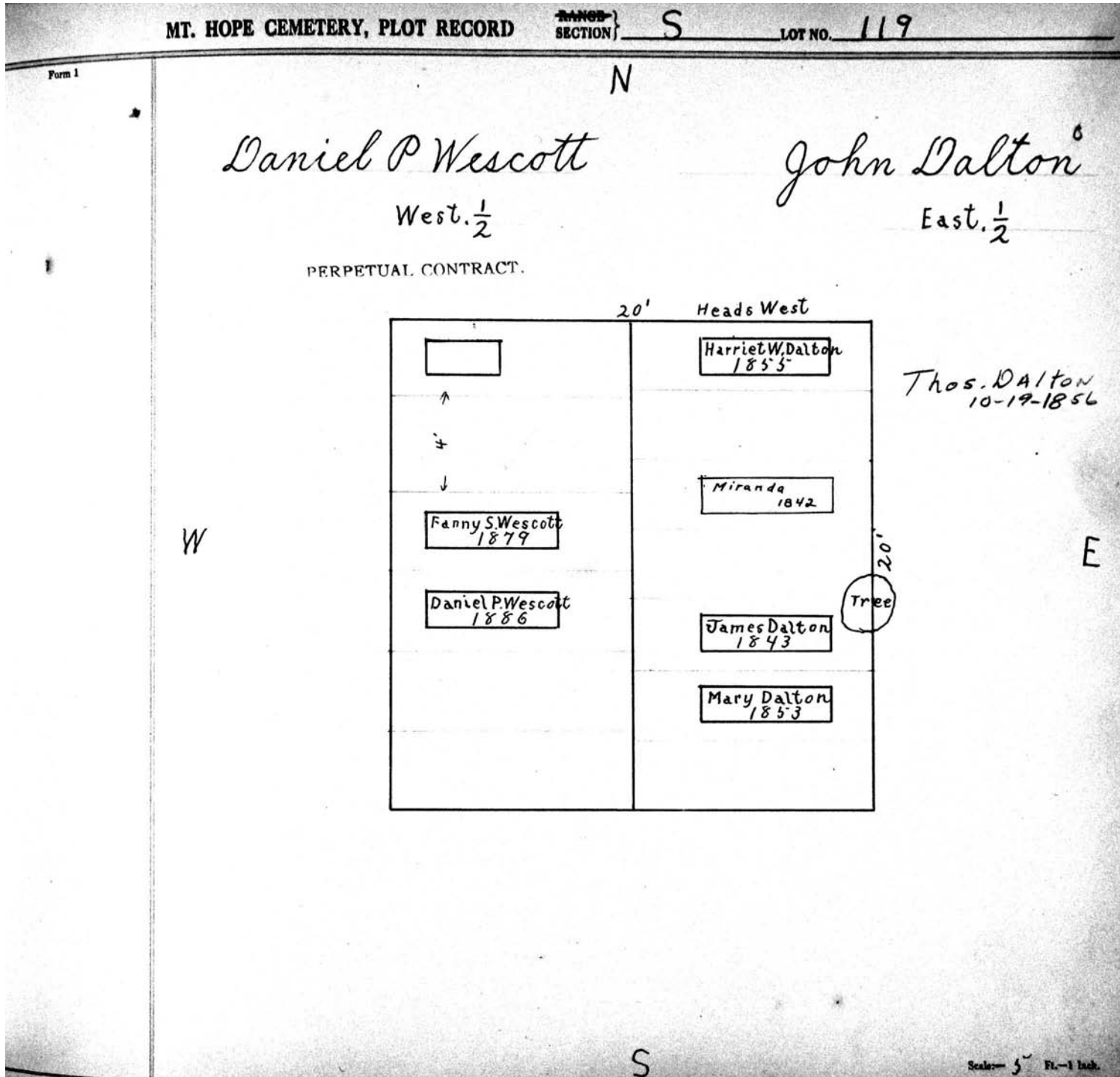
W 20'

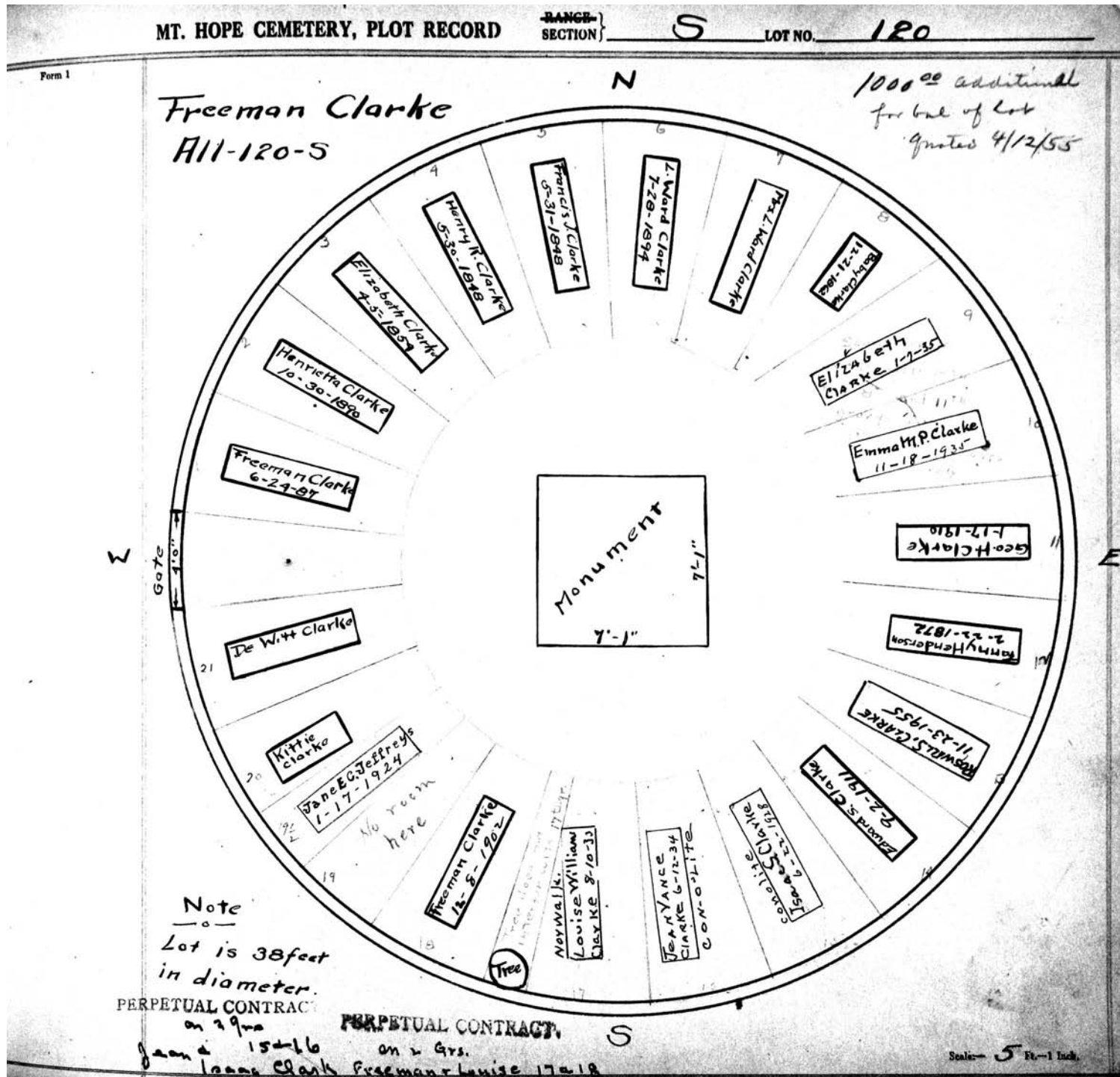
~	
~	
Maria K. Ridsdale 8-1-1919	All Level
John W. Ridsdale 1-4-1917	
Electa L. Weddle 1867	
Wm Weddle 1863	

20'
S

EAST 20' E

Scale 5 ft = 1 in





MT. HOPE CEMETERY, PLOT RECORD

RANGE }
SECTION }

S

LOT NO. 121

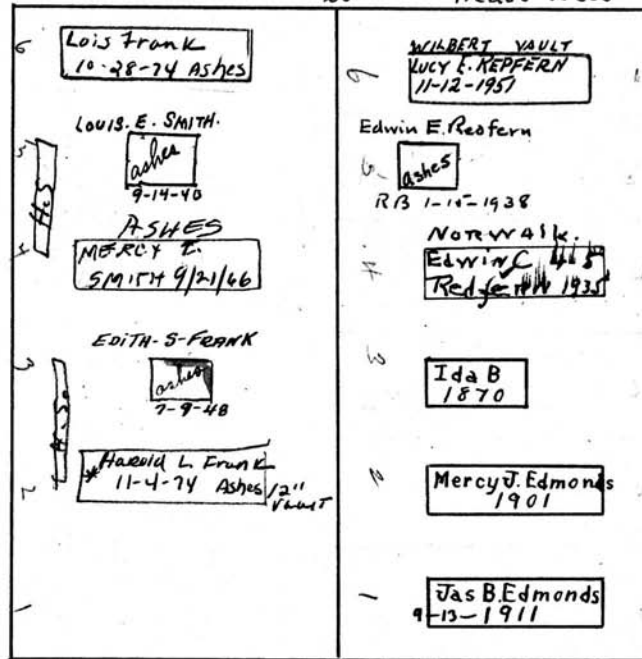
Form 1

Louis E Smith^o
West. $\frac{1}{2}$

Lucy E Redfern
East. $\frac{1}{2}$

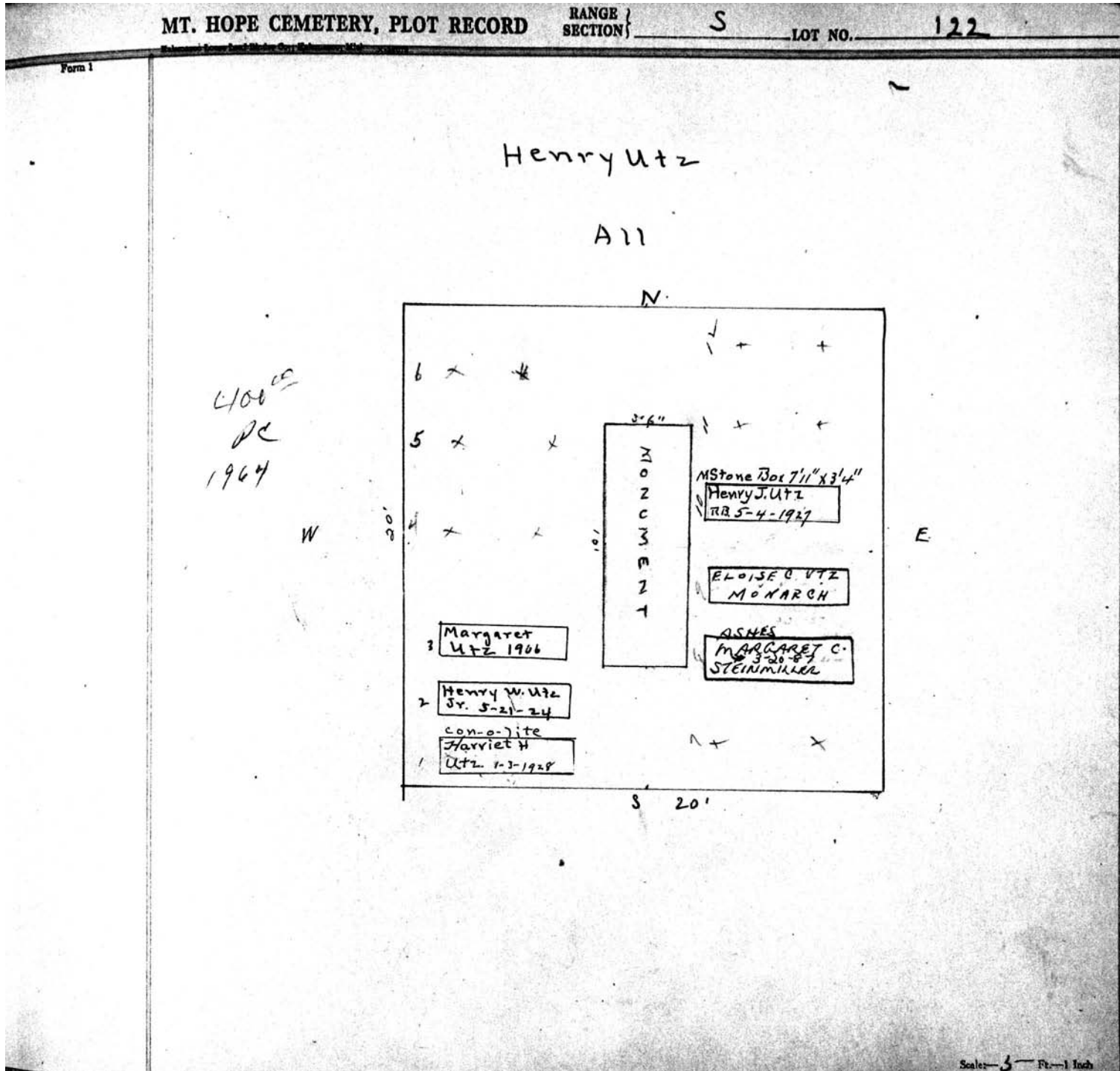
PERPETUAL CONTRACT.

20' Heads West



S

Scale 5" Ft.-1 Inch.



MT. HOPE CEMETERY, PLOT RECORD

RANGE / SECTION } S LOT NO. 123

Form 1

Mary J. Slaight.

PERPETUAL CONTRACT

N. Heads East

W 20' E

20'

Head west S 20'

4' 9"

6' 10"

Mon

Alanzot Slaight 1904

Steel Vault
Mary J. Slaight
4-8-1927

Island V. 9-
Slaight 16-42

Wilbert Vault
MARY SLAIGHT
HANSO 10-22-1906

Norwalk Vault
Frank T. Bentley
4-8-1932

NORWALK V.
Ezek. L. Bentley
3-3-40

9/25/37
P.C.
3000

Scale— 0 Ft.—1 Inch

Form 1

MT. HOPE CEMETERY, PLOT RECORD

RANGE } SECTION } S LOT NO. 123

ALONZO M. HEDGES
 CLARENCE E. HEDGES
 C. MONROE HEDGES



E. J. HEDGES
 ELIHU HEDGES
 RUFUS H. HEDGES

HEDGES BROTHERS COMPANY

Distinctive Funeral Service

182 EAST AVENUE, ROCHESTER, NEW YORK

February 22, 1933.

Mt Hope Cemetery:-
 Rochester, N.Y.

We the heirs of the late Mary J. Slaight, do hereby give permission for the burial of Frank T. Bentley on lot at Mt Hope cemetery known as No. 123 Sec. S. said lot being in the name of our mother the late Mary J. Slaight. Also for the burial of Mrs. Bentley (Lou Brownell Bentley) at the time of her death.

Signed:-

Leland V. Slaight
Herbert A. Slaight
Lulu Slaight Hanson

all 123

MT. HOPE CEMETERY, PLOT RECORD

RANGE SECTION

S

LOT NO.

124

Form 1

*P.C. \$ 500.00
(Bank) → 11/12/53*

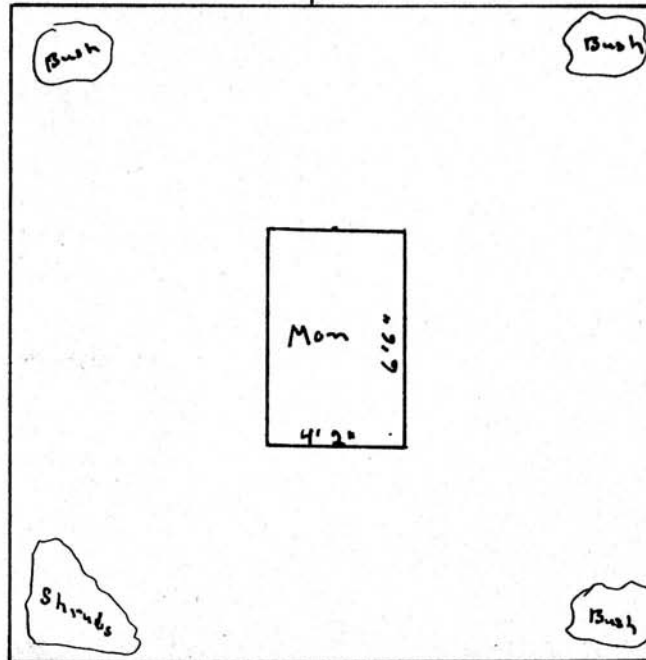
Sargent Force
PERPETUAL CONTRACT

A 17

N.

W

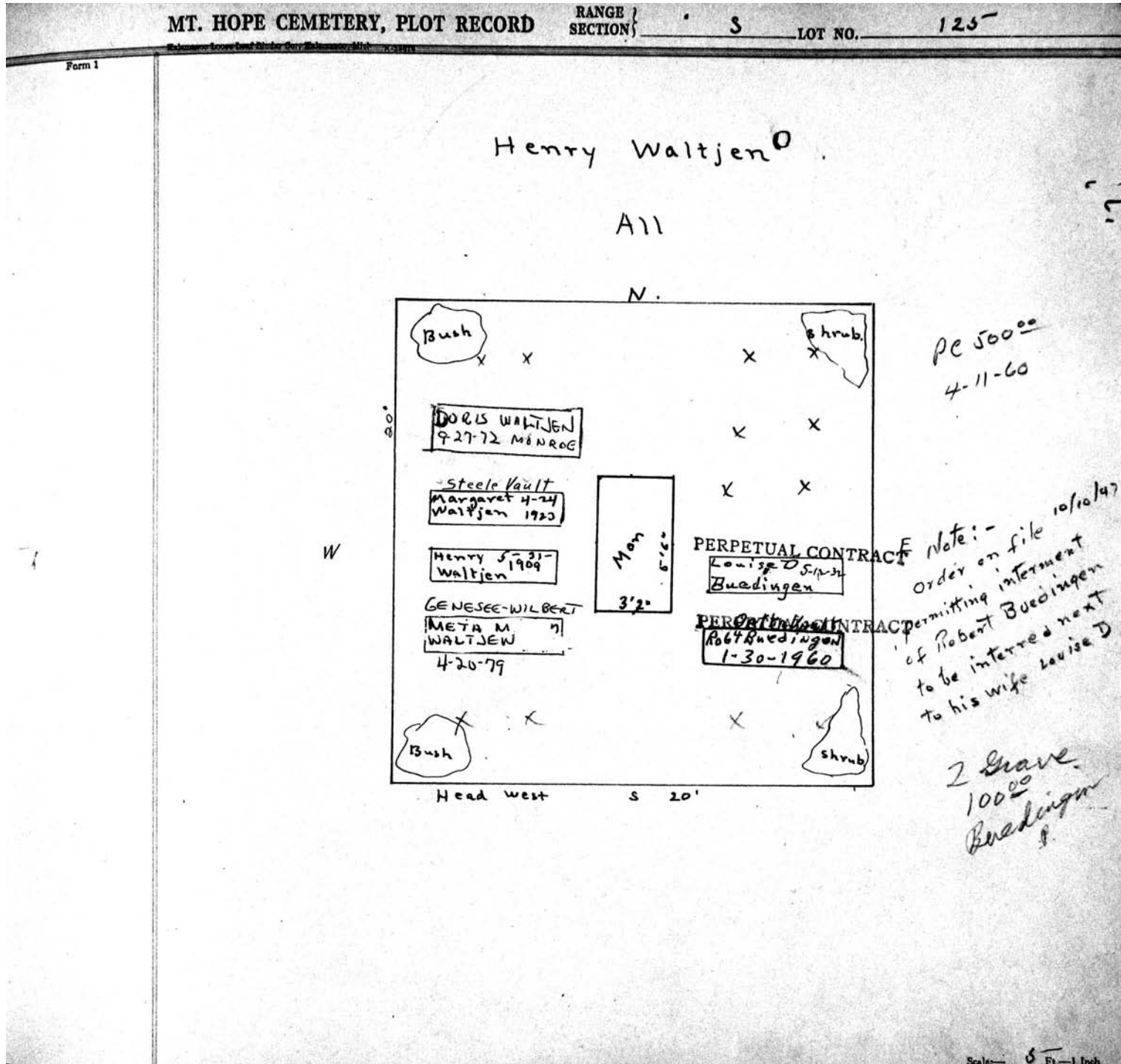
E



S 20.
 Sargent Force 1915 Ashes in Die of Mon
 James Sargent 1910 - 5-12 Ashes in Die of Mon.
 Angelina " 1907 - 5-12 " " " " "
 John Wilton Force R.B. 11-10-49 " " " " "
 Josephine S. Force R.B. 6-8-53 " " " " "

PERPETUAL CONTRACT

Scale 3/4" = 1 foot



MT. HOPE CEMETERY, PLOT RECORD

RANGE SECTION

S

LOT NO.

126

Form 1

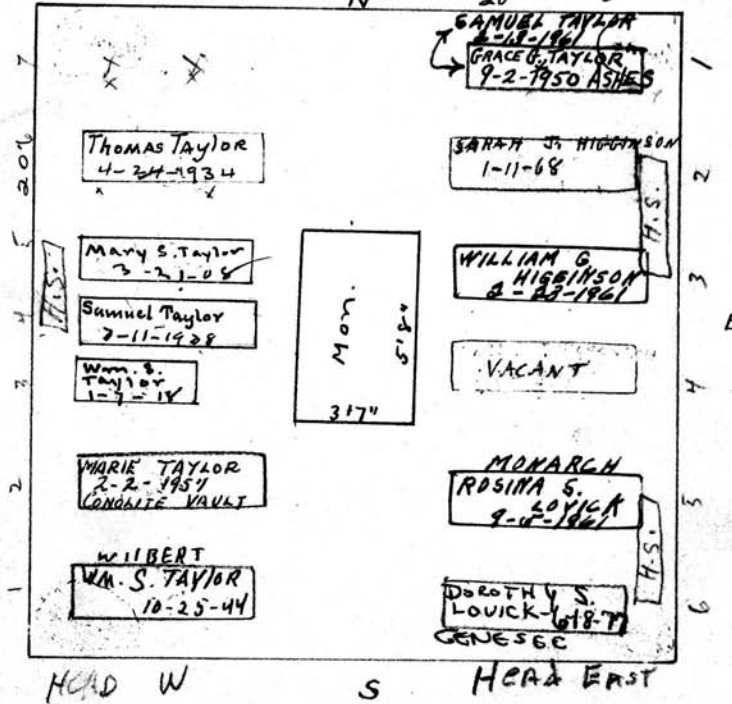
Note: - 11-5-1929
 By consent of Sam'l Taylor the following persons have right of burial upon Lot if they so desire.

- Samuel Taylor
- Thomas H. Taylor.
- Samuel Taylor Jr & Wife
- Rosema S. Taylor Lovick
- Dorothy Lovick
- Sarah Sam'l S. Taylor Higginson.
- Wm G. Higginson -
- Mildred Higginson CHAPMAN.
- Wm S. Taylor & Wife.

Samuel Taylor

All

EAST TIER
SPACED
6 GRAVES



Scale: 6 Ft. = 1 Inch

MT. HOPE CEMETERY, PLOT RECORD

RANGE 1
SECTION 1 **S** LOT NO. 127

Form 1

D. E. Danks
PERPETUAL CONTRACT.
A77

N

Malcolm Danks 4-15-18	MILDRED E. EBBS 4-29-1954
Don T. Danks 1-13-1938	Weldon Danks 4-27-1928
Blanche Danks 11-4-1929	Monument 5'0"
DERWARD E. DANKS- 8-23-41	MABEL L. DANKS 6-23-1960
Lucy M. Danks 3-9-25	Ada Brill 12-30-12
Daniel 4-24 Danks 1922	

W E
20'

S 20'

Spaced 6 graves
Heads West.

Scale 5' = 1 inch