

SECTION U

Frank Gillespie April 2001
The Friends of Mount Hope Cemetery

SECTION U (Excluding Singles)

Begin on Glen Avenue to the left of
entrance to section (Lot 101 on map)

<u>LOT</u>	<u>PART</u>	<u>NAME</u>
101	All	R. Brown
100	All	C. Morgan
99	All	Henderson/Moore mon
98	All	E. Little
97	W 1/2	J. H. Stewart
96	NW 1/4	H. VanNess
160	N 1/2	Wetmore/Dwight mon
26	N 1/2	McDonald mon
<i>Turn right</i>		
66	All	H. Hetzel (faces hill)
68	S 1/2	Meech (walled lot)
69	All	Adwen mon (faces hill)
70	S 1/2	Gray mon (faces hill)
71	All	Shults mon (faces hill)
73	N 1/2	J. Montgomery (faces hill)
62	All	Wamsley mon
<i>Turn right toward Glen Avenue</i>		
143	W pt	Huntley monument
142	E 1/2	Weiss monument
142	W 1/2	Townson monument
141	E 1/2	J. Kline
<i>Now going south on Glen</i>		
129	All	Logan (5 flat stones)
110	W pt	L&A Jones
110	mid pt	J&G Boucher mon
111	All	D&N Millard (flat)
119	All	M&C Whitney
122	W pt	R&E MacMurray
122	mid pt	H&L Stoll
124	All	Bausch/Hallaver mon
128	All	E. Emerson Chapin

Frank Gillespie April 2001

The Friends of Mount Hope Cemetery

MT. HOPE CEMETERY, PLOT RECORD

RANGE }
SECTION }

U

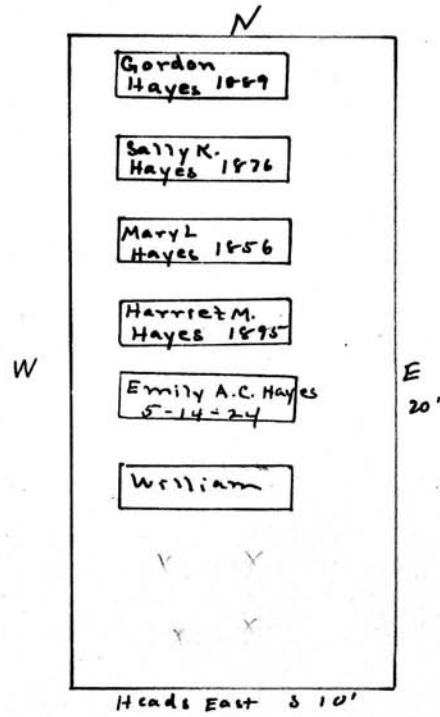
LOT NO.

1

Form 1

Gordon Hayes⁰

All



Scale: 8 Feet = 1 Inch

MT. HOPE CEMETERY, PLOT RECORD RANGE } SECTION } U LOT NO. 2

Form 1

Samuel Cutts⁰

All

N 10'

W

E 20'

S

Seal

Tree

Scale—3 Ft.—1 Inch

MT. HOPE CEMETERY, PLOT RECORD

SECTION

U

LOT NO.

3

Form 1

Kalamazoo Loose Leaf Binder Co., Kalamazoo, Mich. U.S.A.

THEODORE A. SUMMERS
ALL-3

N

10'0"

HELEN A. SUMMERS
3-24-21

W

ROAD

20'0"

E

S

Scale: 5 Ft. = 1 Inch

MT. HOPE CEMETERY, PLOT RECORD

RANGE }
SECTION }

U

LOT NO.

4

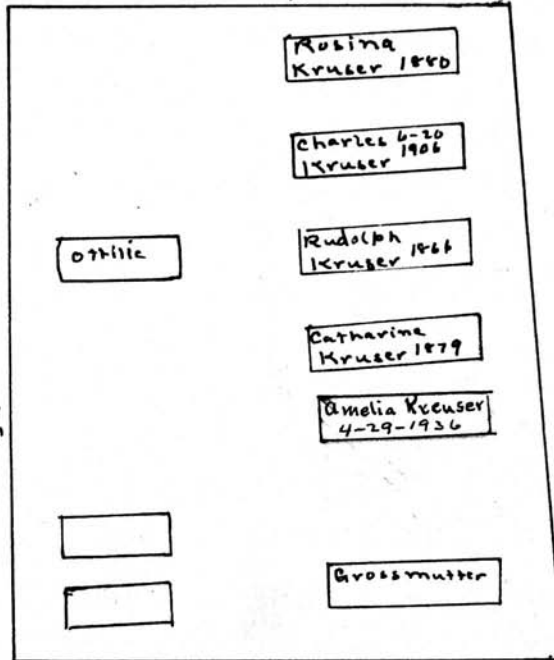
Form 1

Catharine Kruser ⁰

~~TRUST DEED~~

A 12

N 15'



W
20'

Heads East S 171

Scale: 5 Ft. = 1 Inch

MT. HOPE CEMETERY, PLOT RECORD

RANGE } SECTION } U LOT NO. 5

Form 1

Silas Boardman⁰

All

N.

100

Tree

W

E

Wm. 1872 Boardman

Emaline Boardman 10-6-09

Ann M. 1866 Boardman

[Empty Box]

Lucy T. 1875 Boardman

Bush

No Room

5' 20' Heads East

Scale: 5 Ft. = 1 Inch

MT. HOPE CEMETERY, PLOT RECORD

RANGE }
SECTION }

U.

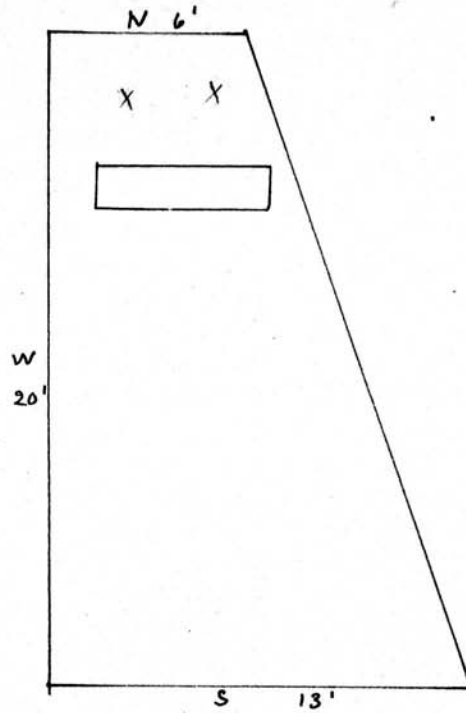
LOT NO.

6

Form 1

Sarah Miller ^d

All



Scale: 5 Ft. = 1 Inch

MT. HOPE CEMETERY, PLOT RECORD

RANGE } U
SECTION }

LOT NO. 7

Form 1

N

20'

20'

W W E E

S

S

William Chappell

Scale: 5" = 100'

Gertrude M Chappell 4-9-1911	GEORGE 1867
Asies Julia R.B. Chappell 6-28-55	MATHEW Chappell 1862
ARTHUR B CHAPPELL 12-31-1961	Josephine Chappell 8-16-1918
MARY H. 9-16-68 CHAPPELL	SARAH B. CHAPPELL 1865
	Wm Chappell 3-26-1912
	Asies CHAS. W. CHAPPELL 11-16-73

MT. HOPE CEMETERY, PLOT RECORD

RANGE / SECTION

U.

LOT NO.

8-8 1/4

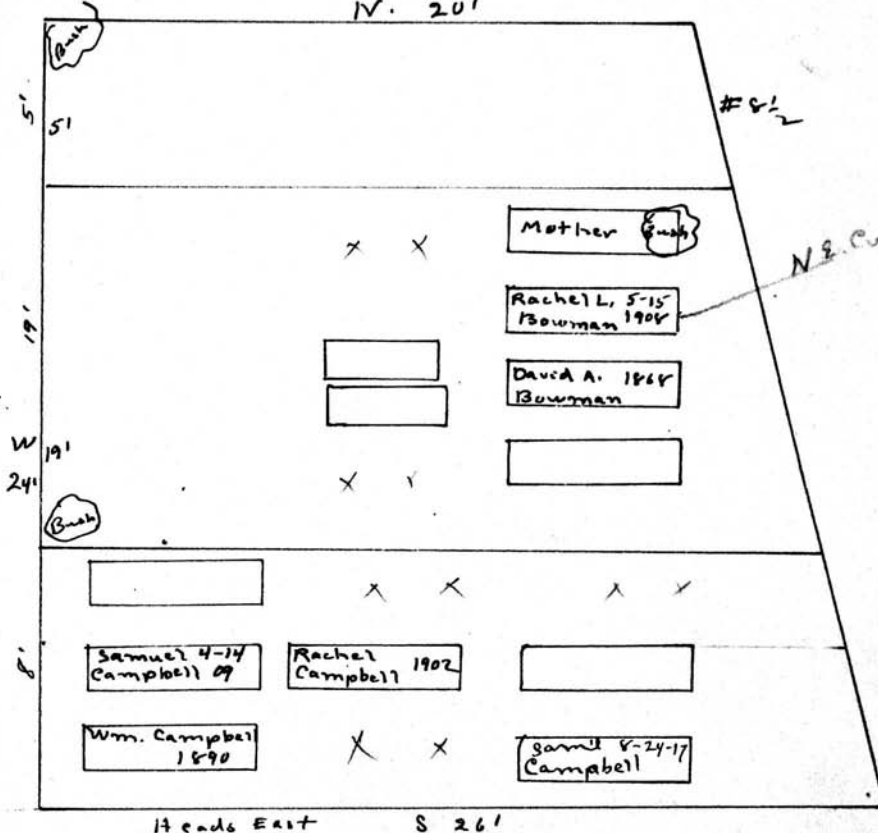
Form 1

S. Anna Clubbs

All 8 1/2

see pg

N. 20'



Rachel L. Bowman
Mid + N. pt.
PERPETUAL CONTRACT.

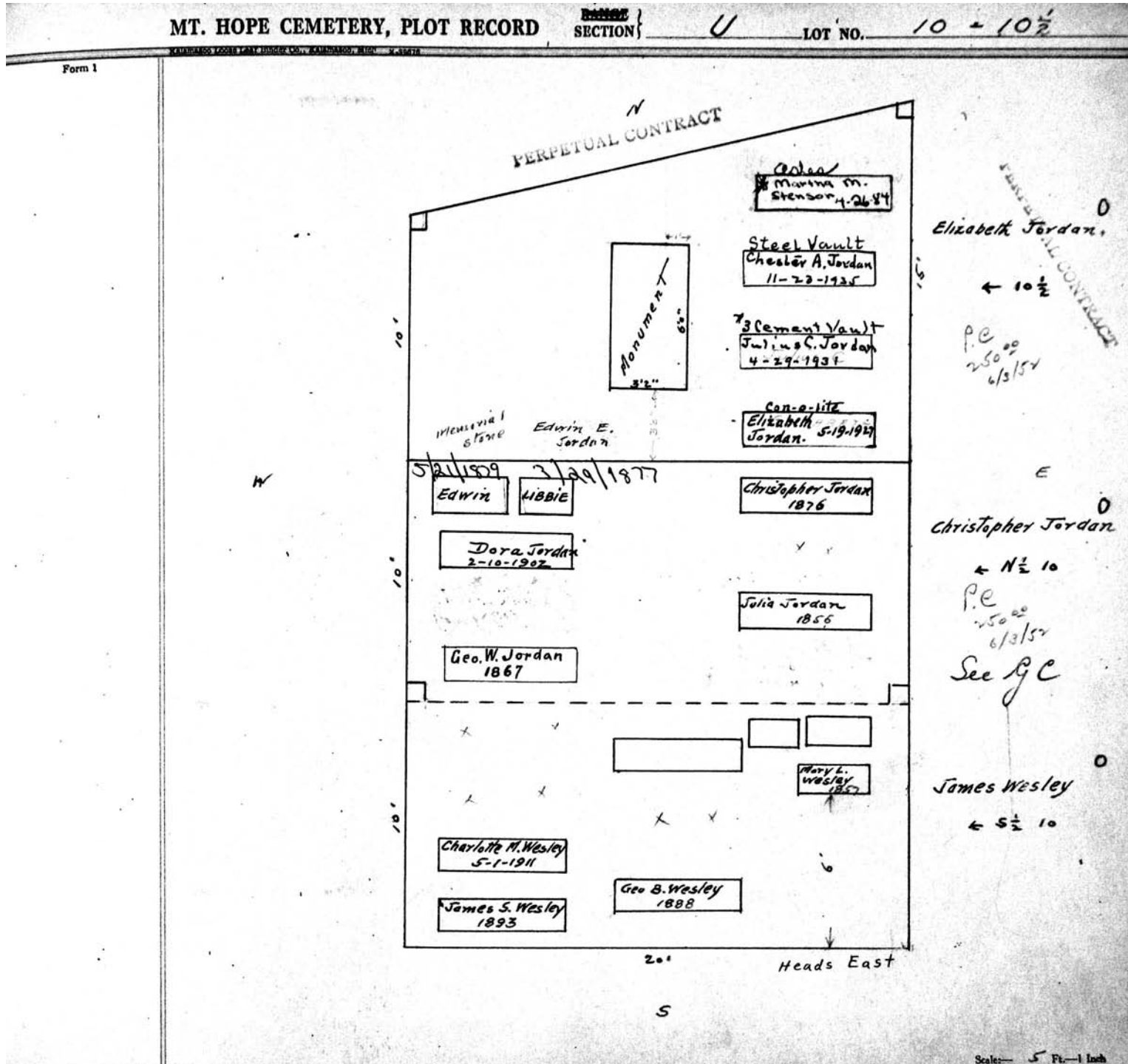
Minnie Benson
2/16/1886

see pg

John Morrison

S pt

Scale: 6 Ft. = 1 Inch



MT. HOPE CEMETERY, PLOT RECORD

RANGE SECTION } U LOT NO. 11

Form 1

H. N. Hageman

N 1/2

SEE G. C.

John Mitchel
10-9-1908

Emma C. Mitchell
1-23-1911

Stanley D. Remington
1928

Stephen Remington 1902

Mary Remington 1890

Francis Remington 1904

Picric 1867 Remington

Eliz R. Danielson
RB 1-24-1958

Eliz. Remington-Ashes
RB 9-9-1936

Lillian C. Phillips' Ashes
R.B. Nov. 9, 1936

claims these interments are also on lot 51-1901
Mrs. Lavinia Hageman
Mount Hope Cemetery lot 51-1901
Corrie Hageman S. 16-1857

Doel C. Ingerson 7-6-1926

FRANCIS COLE 1-13-41

LEWIS GOBLE 1-13-41

W 20' E 22' S 20'

Stephen Remington
PERPETUAL CONTRACT
S 1/2

Scale: 5 Ft. = 1 Inch

MT. HOPE CEMETERY, PLOT RECORD

RANGE } SECTION }

U

LOT NO.

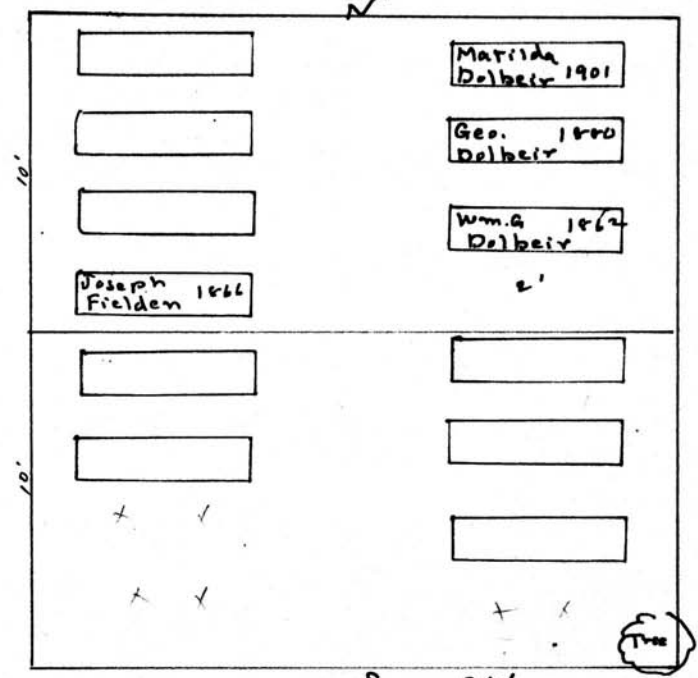
14

Form 1

Matilda Dolbeir ⁰

A 7 1/2

RURIC P. MARSEILLE
4/17/1904



See p. c
Two poor top ay

S 20'
Heads East

Sarah Provost

PERPETUAL CONTRACT.

S 1/2

Scale: 6 Ft. = 1 Inch

MT. HOPE CEMETERY, PLOT RECORD

RANGE SECTION } U

LOT NO. 15

Form 1

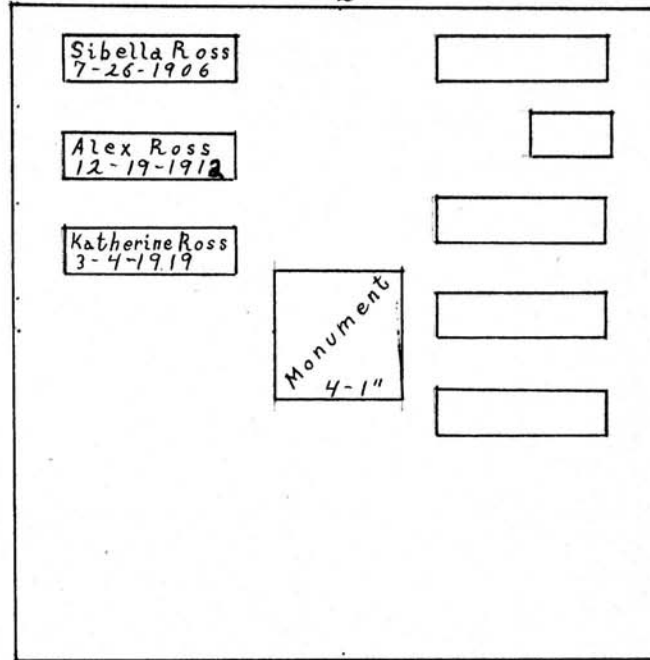
N

Sibella Ross

12.15

PERPETUAL CONTRACT.

20'



W

E

20'

These names appear on Monument

James Ross 1851
 Catharine " 1891
 Jane A " 1903
 Alexander " 1913
 Sibella " 1906
 Katherine " 1919

Charles Ross 1863
 Willie " 1844 small
 John " 1847
 Helen " 1851
 Sarah " 1862
 Elizabeth " 1864
 Jimmie " 1864 small

S

Scale - 5" = 1 inch

MT. HOPE CEMETERY, PLOT RECORD

RANGE }
SECTION }

16

LOT NO.

16

Form 1

Augusta Wolter O

N 1/2

N

20'

HERMAN HEUER
5-9-1905

SOPHIA WOLTER
10-23-1870
10 MONTHS

[]

Hubband

[]

[]

Sohn Miller
6-16-10

[]

Fred J. Miller
4-5-1937

[]

CARL WOLTER
4-30-1872
47 YEARS

W

E

10'

JAMES DEAN
2-6-41

Benedict
Kuefer 1883

DORCAS DEAN
11-9-1956

Louise 1896
Schmidt

SUSIE KOZMA
5-1-41

Louise G
Kuefer 1879

Heads east

5

20'

Benedict Kuefer O-912

Collected 912
Before Interment

S 1/2

Scale - 5 Ft. - 1 Inch

MT. HOPE CEMETERY, PLOT RECORD

RANGE }
SECTION }

U. LOT NO. 17

Form 1

Wm Tuttle

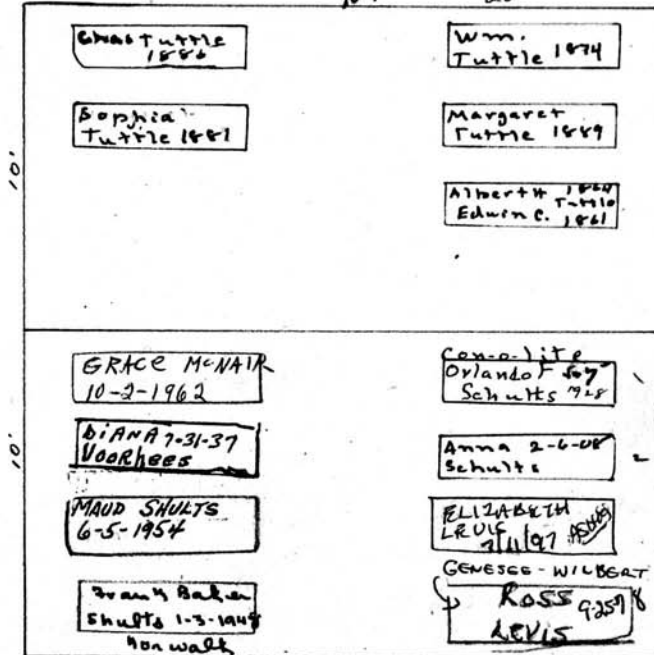
N 1/2

PERPETUAL CONTRACT.
on NE 1/4

N. 20'

W

E



PERPETUAL CONTRACT

Catharine Shults

S 1/2

Res. by
Elizabeth Lewis
Sole heir in
PERSON 2-7-1948

Scale: 5 Ft. = 1 Inch

MT. HOPE CEMETERY, PLOT RECORD

RANGE }
SECTION }

U. LOT NO.

18

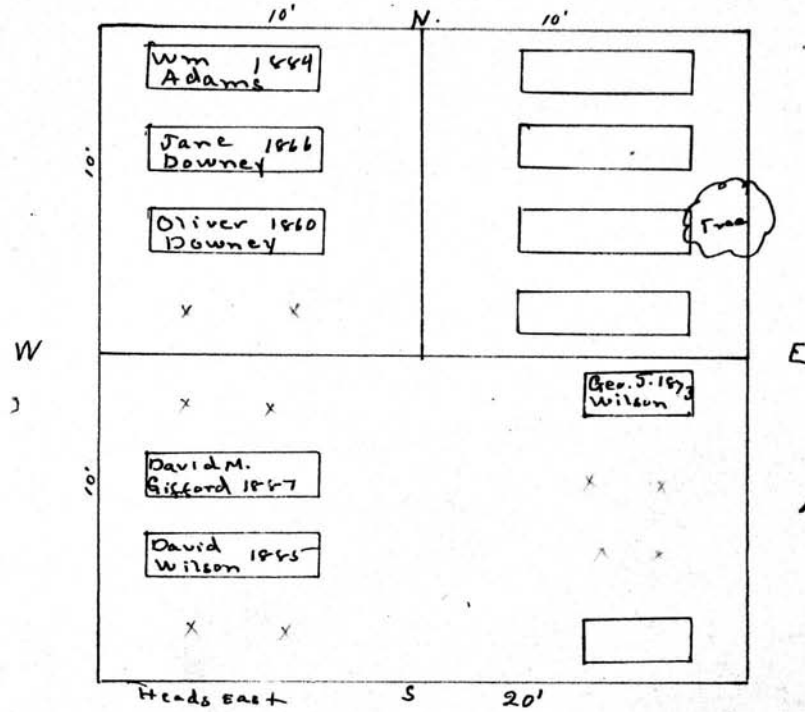
Form 1

Robert P. Adams

Annie Kivell

N.W. 1/4

N.E. 1/4



Free

12-8-1895
John W. Weed 72 yrs.

See page

Jane Wilson

8 1/2

Scale - 5 Ft. - 1 Inch

MT. HOPE CEMETERY, PLOT RECORD

RANGE }
SECTION }

U.

LOT NO.

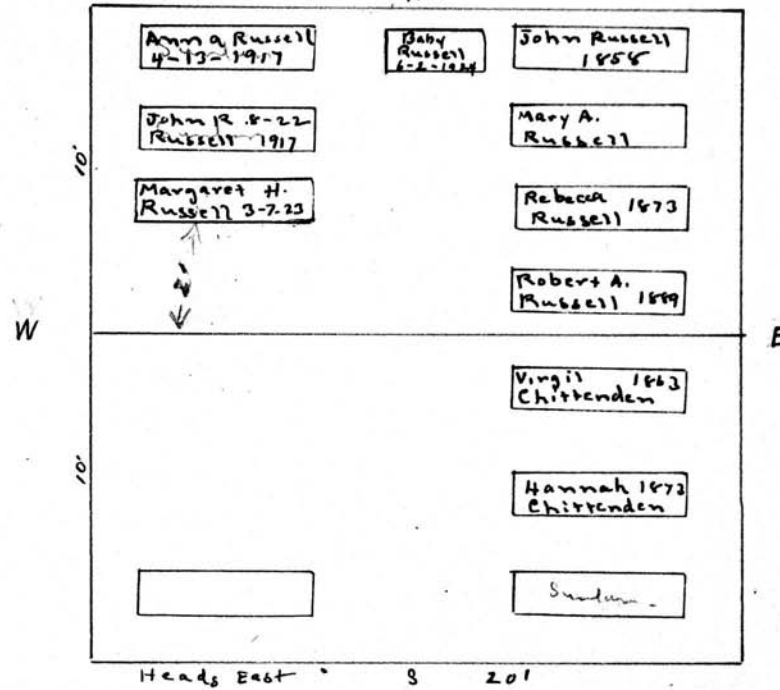
19

Form 1

Robert A. Russell⁰

N 1/2

N.



See p. c.⁰

Scale: 5 Ft. = 1 Inch

MT. HOPE CEMETERY, PLOT RECORD

SECTION } U

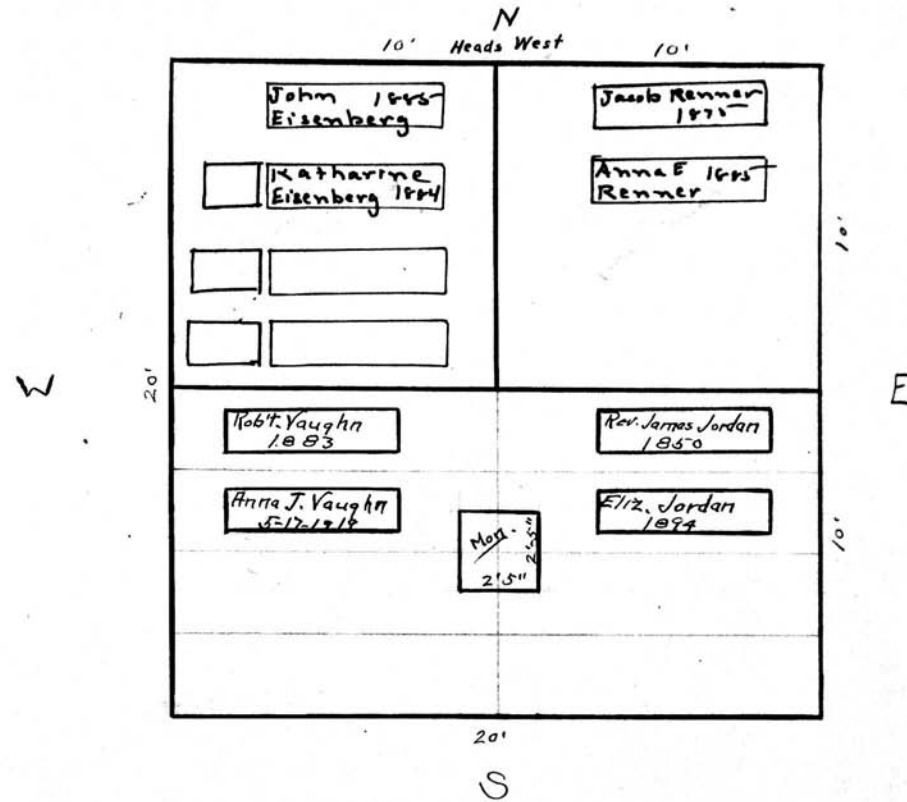
LOT NO.

20

Form 1

John Eisenberg⁰
N. W. 1/4

Anna E Renner⁰
N. E. 1/4



Elizabeth Jordan
South 1/2

PERPETUAL CONTRACT.

Scale—5 Ft.—1 inch.

MT. HOPE CEMETERY, PLOT RECORD

RANGE } SECTION }

U

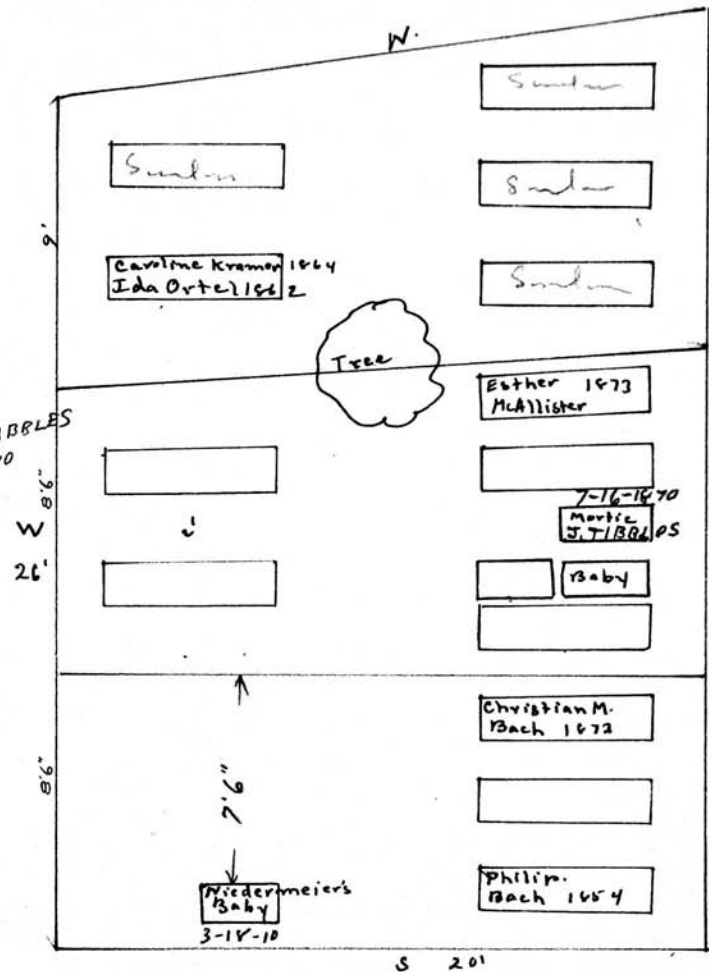
LOT NO.

23

Form 1

Ortel and Zellingner
NPT

3 MON.
HARRY TIBBLES
12-1-1870



3 Large markers also
RB. 4-21-19

Shomey McAllister

E Mid pt.
29' PERPETUAL CONTRACT.

Fredk Bach

S-pt.

Scale: 1/4" = 1 Inch

MT. HOPE CEMETERY, PLOT RECORD

RANGE }
SECTION }

U

LOT NO. 24

Form 1

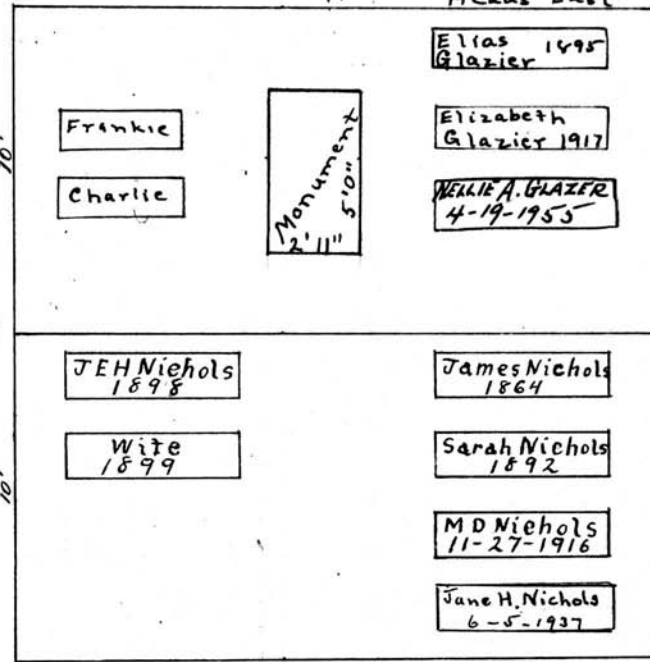
N

Elias Glazier

N 1/2

N

Heads East



W

W

E

E

Mrs James Nichols
S 1/2

PERPETUAL CONTRACT

S

Scale: 5' Pt.-1 Inch

MT. HOPE CEMETERY, PLOT RECORD

RANGE SECTION

U

LOT NO.

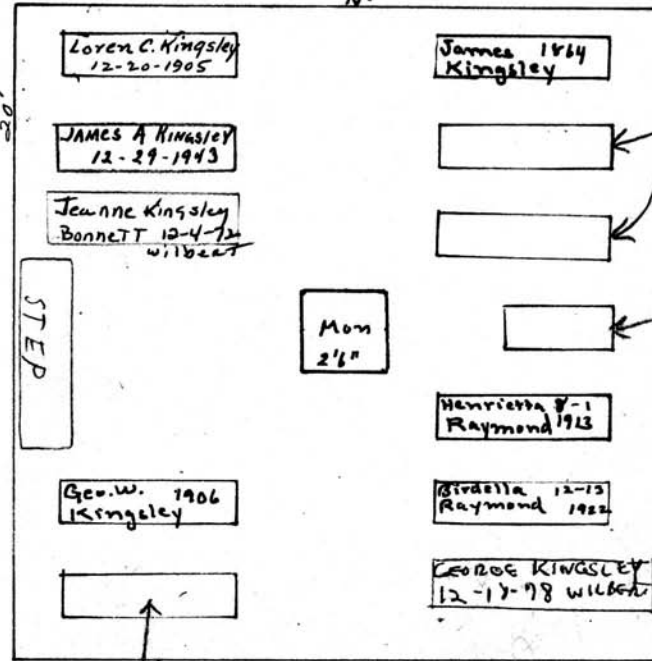
25

Form 1

Deborah M. Kingsley

A27

see letter on file



Chas. Kingsley 1849

8 20'

Elizabeth T. Kingsley
Oct. 15, 1884

Deborah M. Kingsley
June 28, 1897

Minnie & Wm. Kingsley's
Infant
July 5, 1895

Scale: 5 Ft. = 1 Inch

MT. HOPE CEMETERY, PLOT RECORD

RANGE }
SECTION }

U

LOT NO.

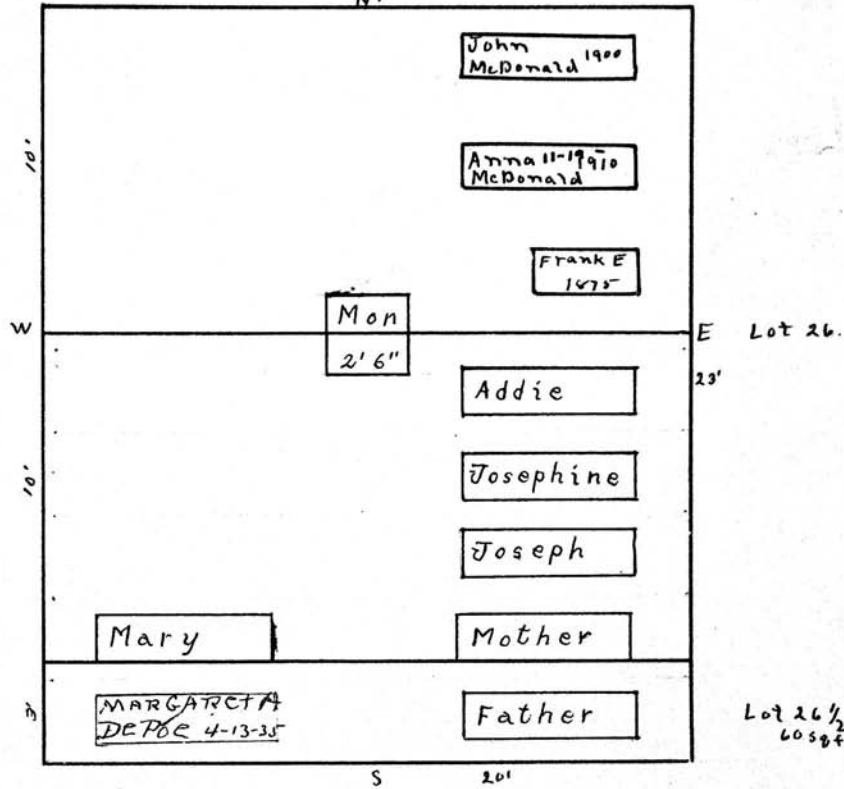
26, 26 1/2

Form 1

John McDonald.⁰

N 1/2 - 26.

See H. C.



Joseph D^e Poe.⁰ S. 1/2. 26
Margaret A. D^e Poe. All. 26 1/2

Scale - 5' Pl. - 1 inch

MT. HOPE CEMETERY, PLOT RECORD

RANGE }
SECTION }

U

LOT NO. N Pt 27 and All 28

Kalamazoo Loose Leaf Binder Co., Kalamazoo, Mich. K-2977

Form 1

Peter T. Tuety
N Pt of 28

N
20'

Geo. Tuety 9-19-40
ASHES

Peter F Tuety
1876

Nathrine Tuety
1-5-1925

2' 4"

Lilly
1875

Jane A.
1865

Willie R.
1863

Catherine
Perrine 1851

Robt Perrine
1885

Sarah A. Perrine
5-6-1910

Wm. H. Perrine
1862

Mary J. Perrine
1-8-1924

LOW G. CRANS
7-13-1960

Head East
Ida Keller
R.B. 5-17-1922

ge

28

28

Robert Perrine
S Pt of 28
and
N Pt of 27

PERPETUAL CONTRACT

27

W-

S

Scale:— Ft.—1 Inch

MT. HOPE CEMETERY, PLOT RECORD

RANGE / SECTION

U

LOT NO.

29

Form 1

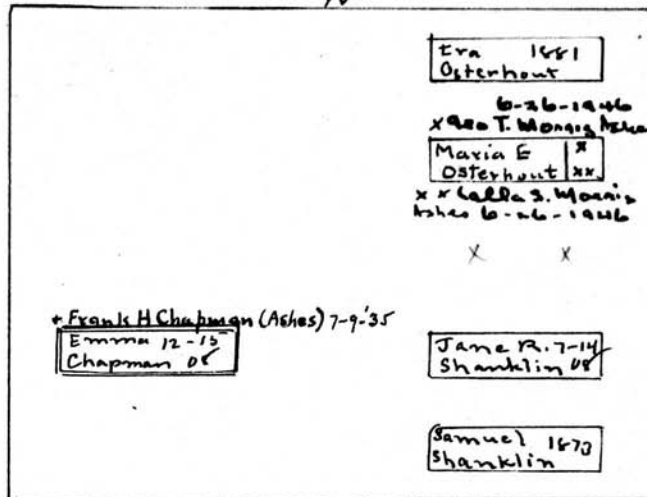
Osterhout and Shanklin

A 11

N

See G e

W



fc
200.00
9/11/45

E

13-

Heads East S 201

Scale: 5 Ft. = 1 Inch

MT. HOPE CEMETERY, PLOT RECORD

RANGE 1
SECTION 1

U

LOT NO.

31

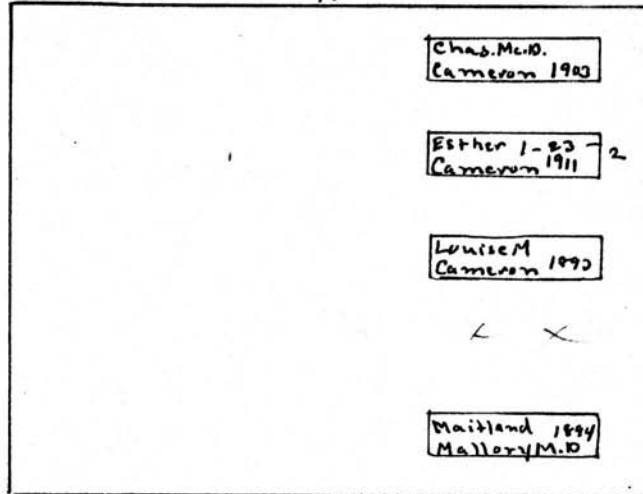
Form 1

Chas. McD. Cameron

PERPETUAL CONTRACT

A 11

N.



S 20'

Heads East

Scale: 5 Ft. = 1 Inch

MT. HOPE CEMETERY, PLOT RECORD

RANGE }
SECTION }

U

LOT NO.

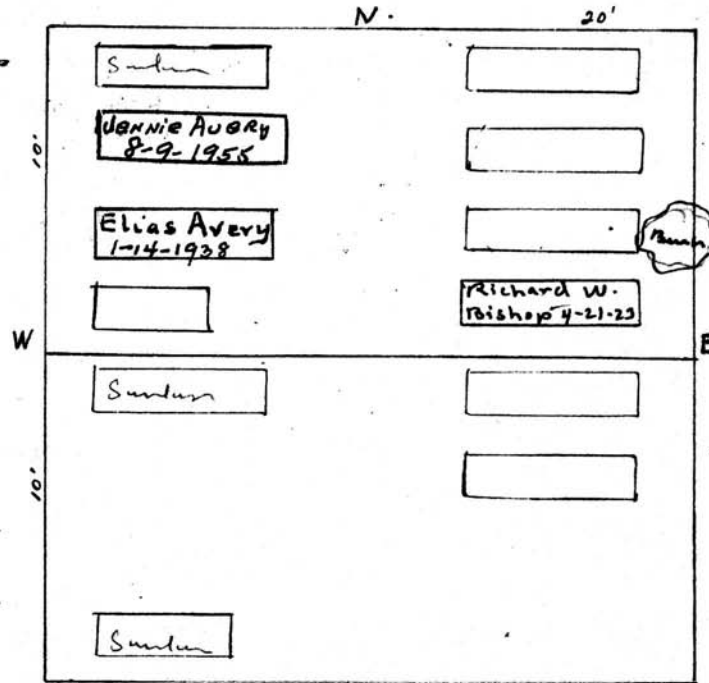
32

Form 1

Richard Bishop
North 1/2

All

11-5-1871 HANNAH Bishop



Richard Bishop
3-24-1883

LIVINGSTON BABY
1-11-1875 STILL BORN

See page

John Brown.
South 1/2

Scale 5 FE = 1 Inch

MT. HOPE CEMETERY, PLOT RECORD

RANGE SECTION

U

LOT NO.

93.

Form 1

ARNOLD B & ELEANOR G
EICHINGER

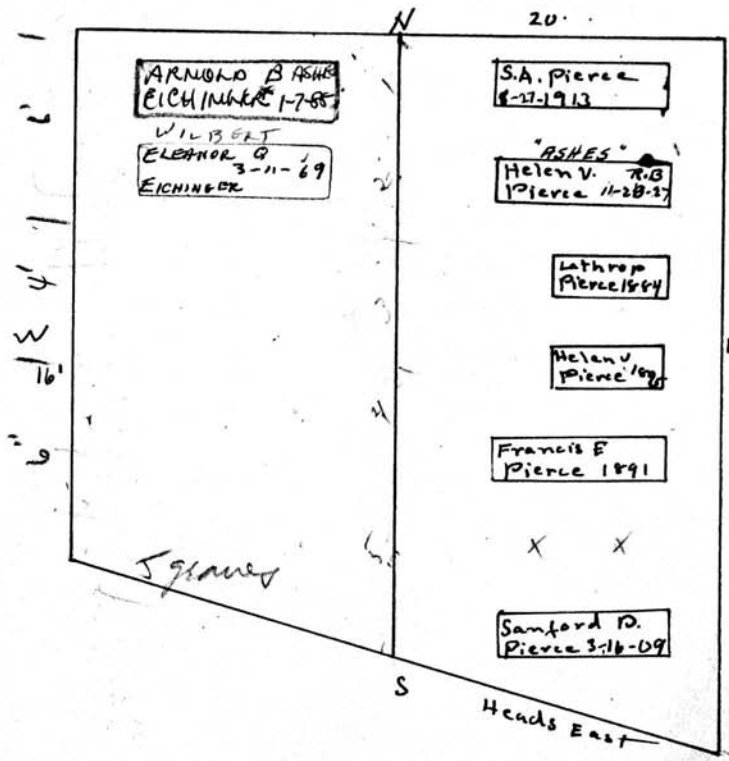
Francis and S.A. Pierce

W 1/2

E 1/2

P.C. 2/8/57
25000

PERPETUAL CONTRACT



Scale - 6 Ft. - 1 Inch

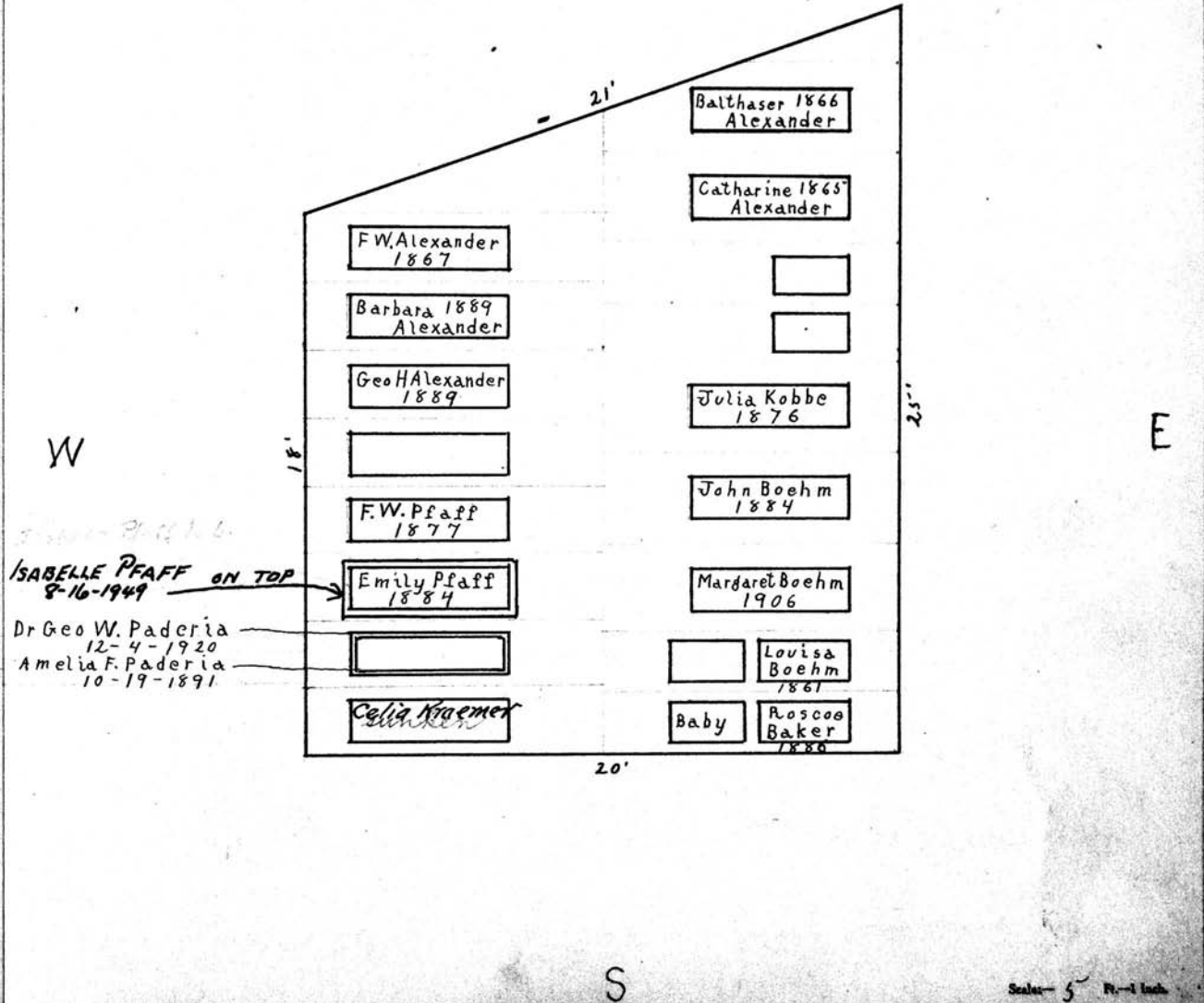
MT. HOPE CEMETERY, PLOT RECORD

RANGE SECTION U

LOT NO. 34

Form 1

N
Alexander and Boehm
ALL. 34



MT. HOPE CEMETERY, PLOT RECORD

RANGE }
SECTION }

U.

LOT NO.

35

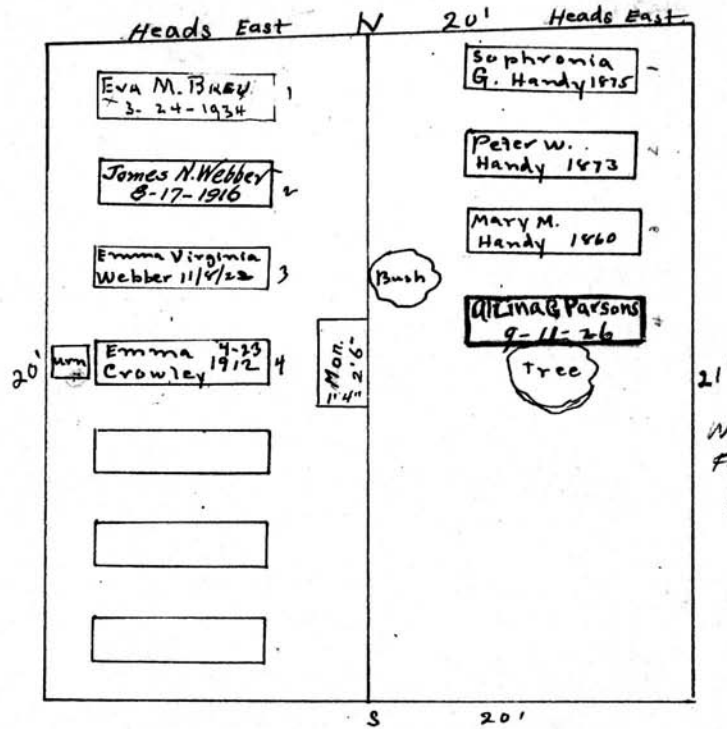
Form 1

Geo. Webber.

Peter W. Handy *see*

W 1/2

E 1/2



MORTIMER
F. STILLWELL
1/6/1866

Scale: 6 Ft. = 1 Inch

MT. HOPE CEMETERY, PLOT RECORD

RANGE } SECTION }

U

LOT NO.

36

Form 1

PERPETUAL CONTRACT

A. W. Bingham.

A11

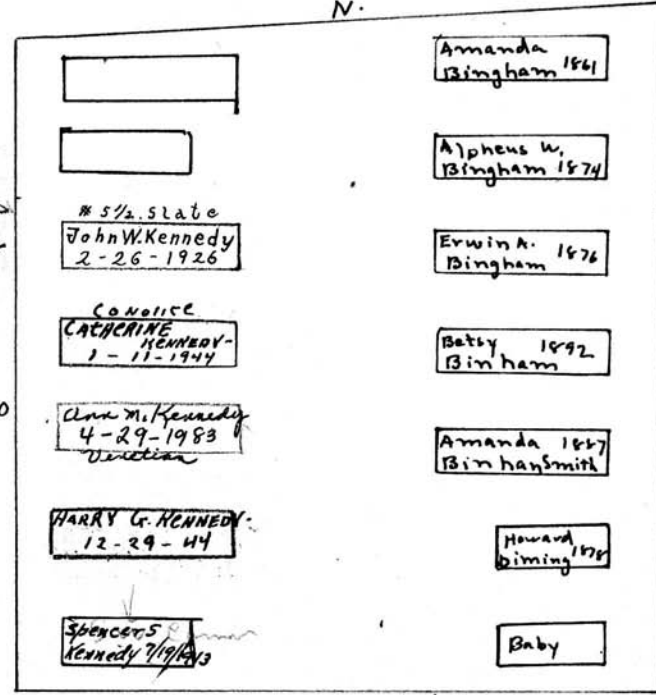
N.

Head East
H.S. placed at west end or foot end

W

20

21' E



S 20' Heads East

P.C.
\$ 300.00
Plumbing & electrician
additional on 4/4/44
12/1/44

Scale: 5 Ft. = 1 Inch

MT. HOPE CEMETERY, PLOT RECORD

RANGE SECTION

U.

LOT NO.

37

Form 1


Elijah M. Wray

N 1/2

PERPETUAL CONTRACT.

N.

Elijah M. Wray 1904
Mary A Wray 1917



Grand mother

Lura
Aged 10 yrs.

AARON BANTA
Aug. 16, 1880 8-0-0
HERBERT W. BANTA
7/14/1871 0-5-0
GRACE A. BANTA
9/4/1872 0-1-20
A. J. BANTA
1/2/1886

See gc



S 201

A. J. Banta

S 1/2

Scale - 3 Ft. = 1 Inch

MT. HOPE CEMETERY, PLOT RECORD

RANGE }
SECTION }

U

LOT NO.

38

Form 1

N

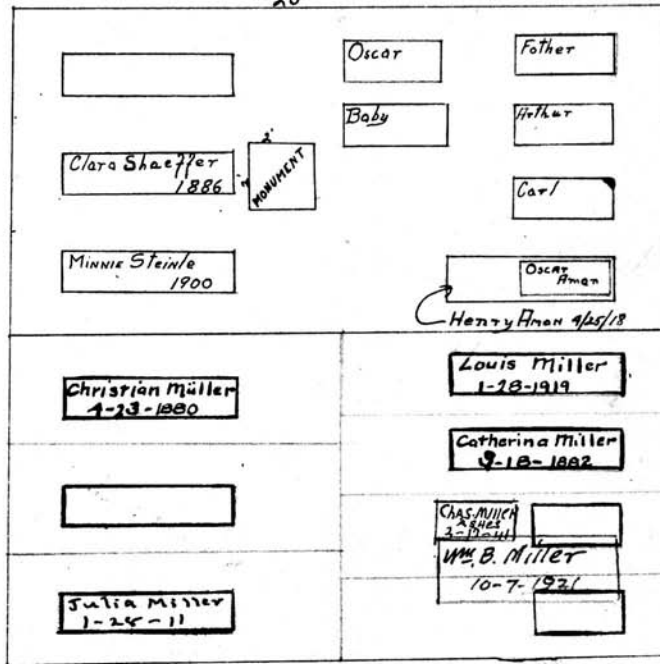
0

Charles Steinle

N 1/2 - 38 U.

20'

MIRALIC
AMAN
10/20/1889



Louis Miller

South 1/2 - 38 - U

9 babies
George W. Miller
7-6-1862
Amelia Miller
7-21-1862

S

Scale - 5 Ft. - 1 Inch.

MT. HOPE CEMETERY, PLOT RECORD

RANGE / SECTION

U.

LOT NO.

39.

Kalamazoo Loose Leaf Binder Co., Kalamazoo, Mich. X-28078

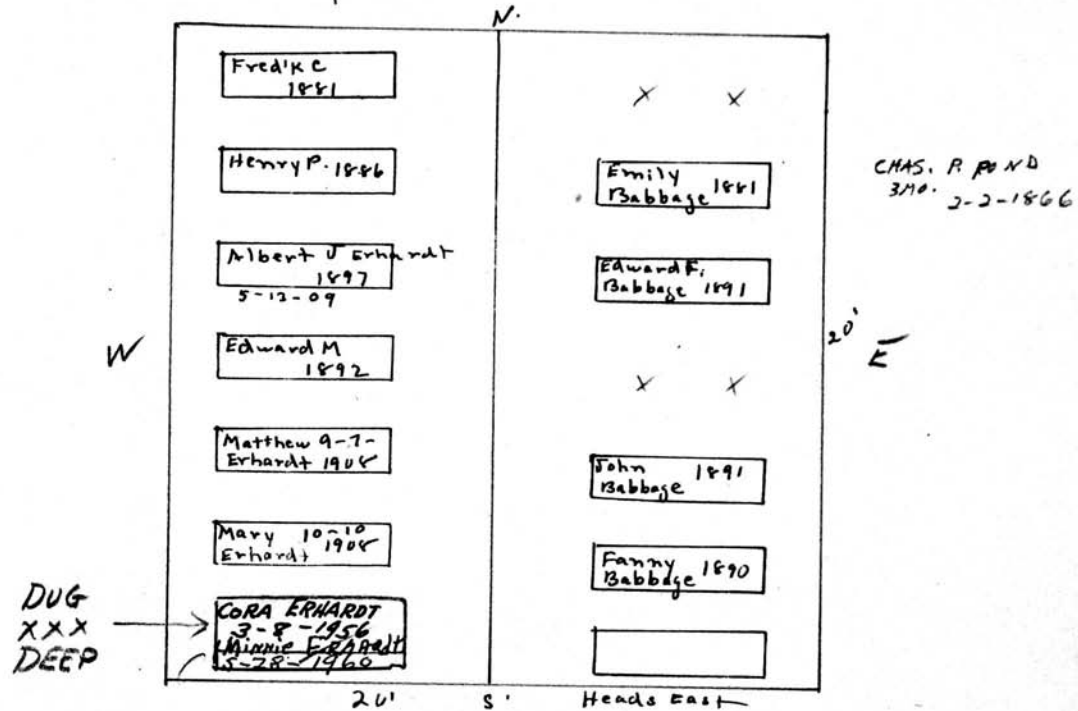
Form 1

MATTHEW
Messias Erhardt
PERPETUAL CONTRACT

E. F. Babbage

W 1/2

E 1/2



DUG
XXX
DEEP

CHAS. R. FOND
370. 2-2-1866

20' 5' Heads East

Scale 6 Ft. = 1 Inch

MT. HOPE CEMETERY, PLOT RECORD RANGE SECTION } U. LOT NO. 40

Form 1

John Housam ^o

N $\frac{1}{2}$

20'

[]	[]
John 1901 Housam	[]
Sunam	[]
Ashes Wm H. Tholens R.B. 4-14-1926	Ashes Marie E Tholins 1916
ashes Margaret Tholens 10-1-85	x x x Sunam x
x x	H.C. Stevens 1917
[]	[]

S 20'

Heads East

Abraham Tholins

S $\frac{1}{2}$

1862

Scale: 1" = 10'

MT. HOPE CEMETERY, PLOT RECORD

RANGE }
SECTION }

U.

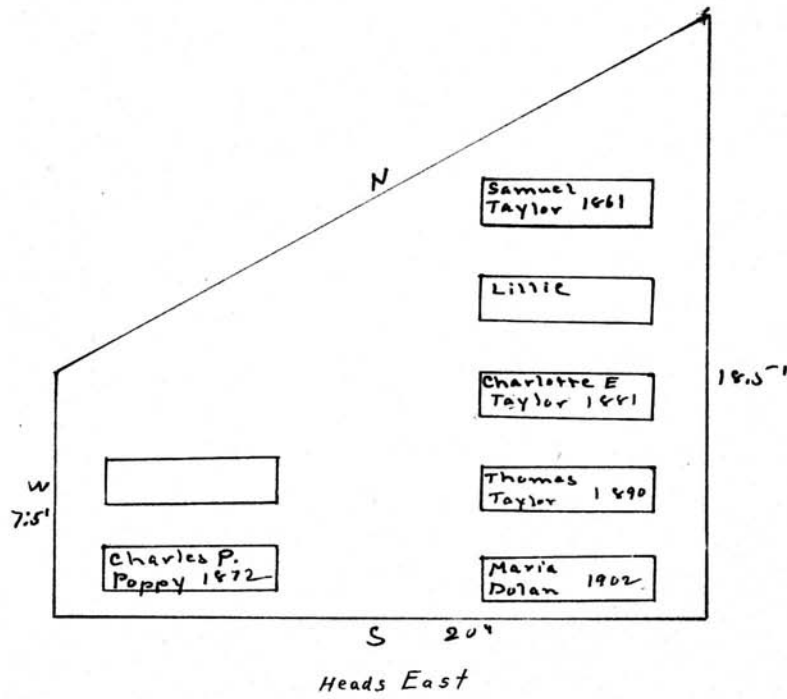
LOT NO.

41

Form 1

Fanny Taylor ⁰

All.



Scale: 5 Ft. = 1 Inch

MT. HOPE CEMETERY, PLOT RECORD

RANGE } U
SECTION }

LOT NO. 42

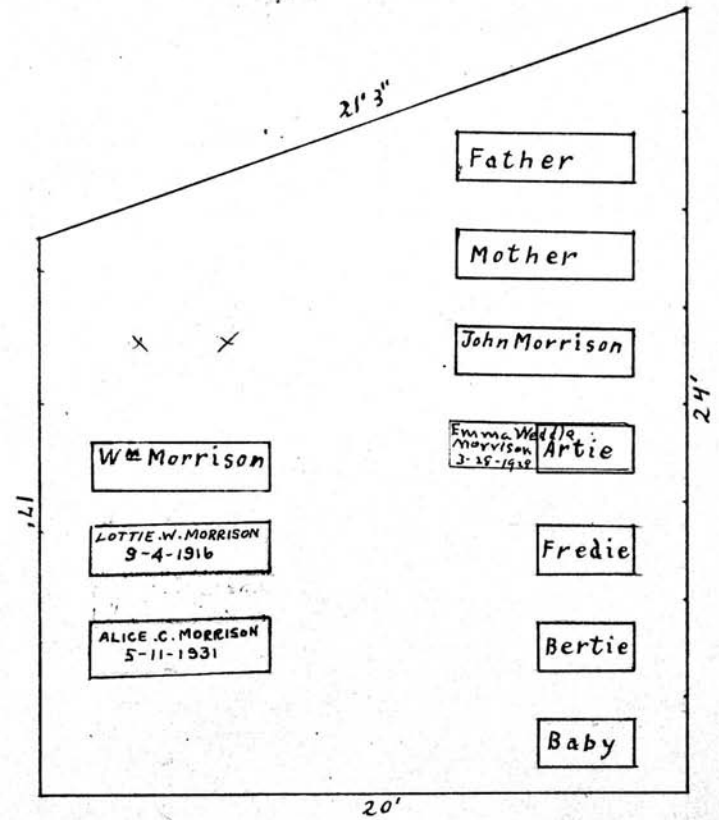
Form 1

N

JJ and W F Morrison

W

E



S

Scale - 5" = 1 foot

MT. HOPE CEMETERY, PLOT RECORD

RANGE SECTION

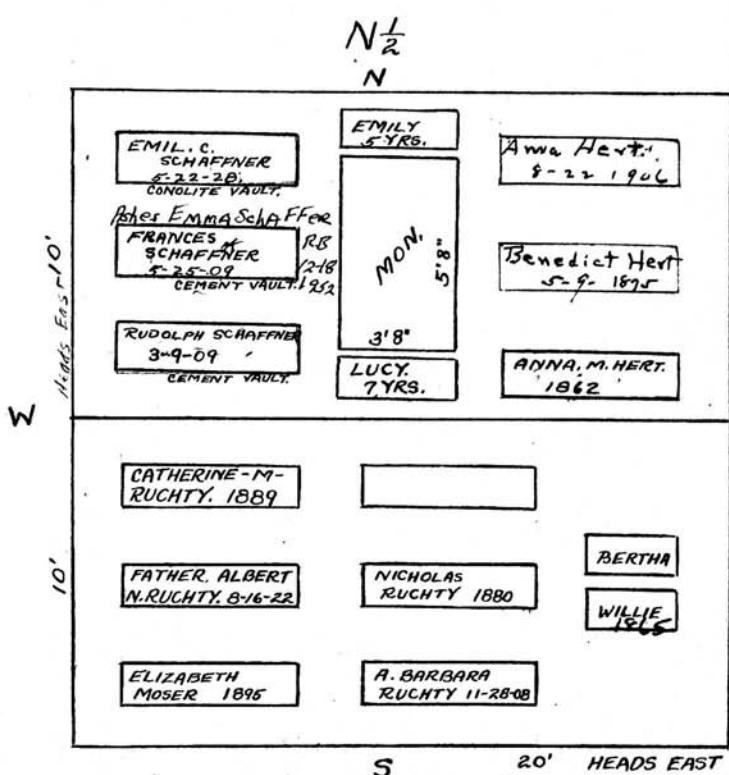
U

LOT NO.

43

Form 1

HERT AND SCHAFFNER



BENEDICT HERT 46 YRS.
MAY-9-1875

Mary HERT 69 YRS
7-30-1862

RUBIE J. HERT 6 Mo.
Aug. 8. 1868

Geo. A. HERT 1 YR.
3-17-1867

BABY HERT
JULY-17-1872

Baby Rutchy
8-17-1862
8 yrs. 6 mos.

FREDK AND NICHOLAS RUCHTY

Scale: Ft. - 1 Inch

MT. HOPE CEMETERY, PLOT RECORD

RANGE }
SECTION }

U.

LOT NO.

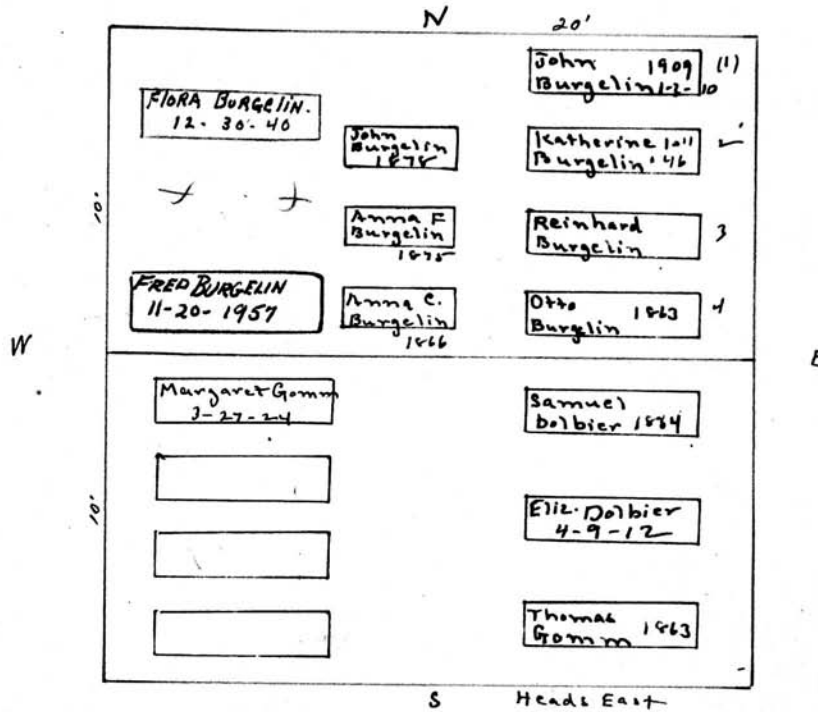
44

Form 1

John Burgelin

N 1/2

See
ge



Thomas Gomm

S 1/2

Scale - 5 ft - 1 inch

MT. HOPE CEMETERY, PLOT RECORD

RANGE SECTION

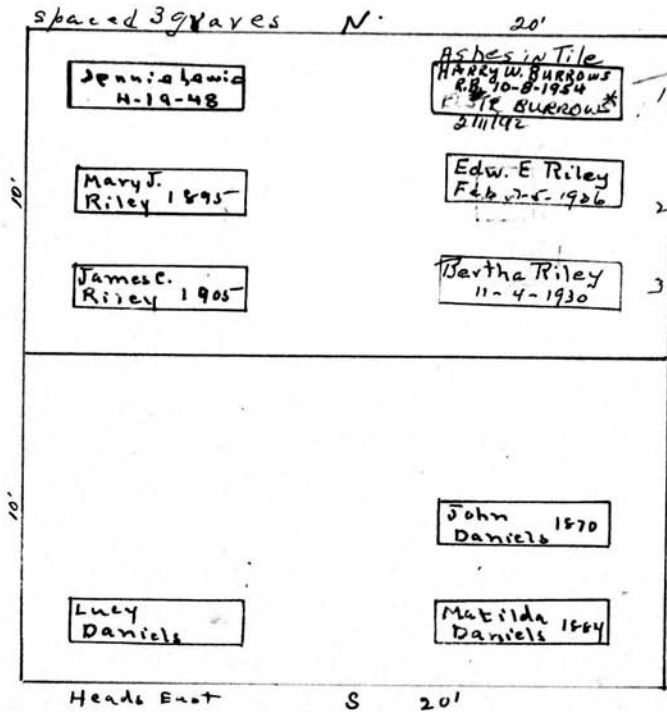
U LOT NO.

45

Form 1

~~J. E. Riley~~ O
Masonic Service Bureau of Rochester, N.Y. Inc
N 1/2

Note:- Deed reads
Graves + headstones
now there not to be
moved or disturbed



Tile
For 2 Set of Ashes
IN Foundation

Matilda Daniels O

S 1/2

Scale: 6 Ft. = 1 Inch

MT. HOPE CEMETERY, PLOT RECORD

RANGE }
SECTION }

U

LOT NO. 46

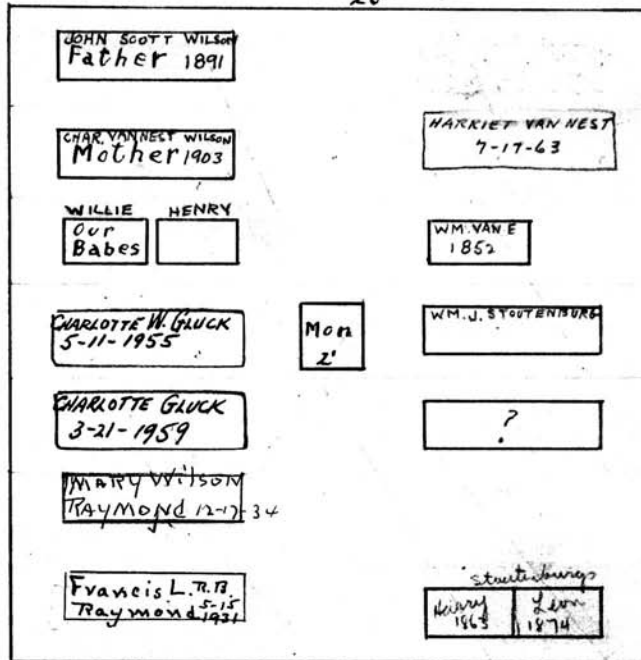
Form 1

N

Van Nest and Wilson^o
ALL 46

N

20'



W

W

Mon
2'

20'

E

E

S

S

Scale - 5" = 1 Inch

MT. HOPE CEMETERY, PLOT RECORD

RANGE }
SECTION }

U

LOT NO.

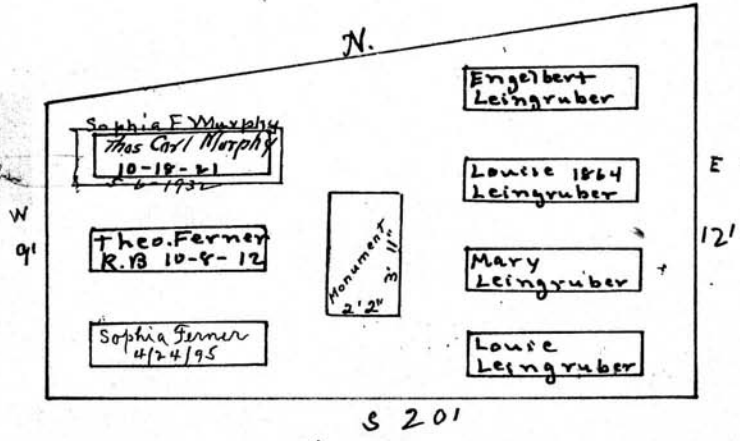
47

Form 1

E. Leingruber

All.

Dug deep
to allow another
on top.



Scale: 5 Ft. = 1 Inch

MT. HOPE CEMETERY, PLOT RECORD

RANGE } SECTION }

u

LOT NO.

48

Form 1

Edward Porter
PERPETUAL CONTRACT

W. Pt.

Addie Evans

1/11/1953
25000

W Pt of E Pt

A.G. & Jennie M Ewart

E Pt

78
10/10/1950
20000

Tree 37' N

W
20'

Edward Porter 1904

KATEL Porter 1885

Raymond Porter 1893

FANNIE RAMSEY 12/28/65

HARRY M. 8-19 RAMSEY 1958

No Room

[Empty Box]

Addie Evans 7-15 1921

Edwin Evans 18-23 1874

[Empty Box]

Albert Evans 2-3-1930

ALIDA F. EVANS 3-23-1957

Edward J. Evans 12-6-13

Franklin Evans 1-29-07

Fanny C. Mann 9-12-1925

[Empty Box]

[Empty Box]

Ashes
Jennie M. Ewart
Angus G. Ewart
8-25-1930
urn. 7-26-1946

JAMES S. EWART 1891

E

Heads East S 22'

Scale: 5 Ft. = 1 Inch

MT. HOPE CEMETERY, PLOT RECORD

RANGE / SECTION

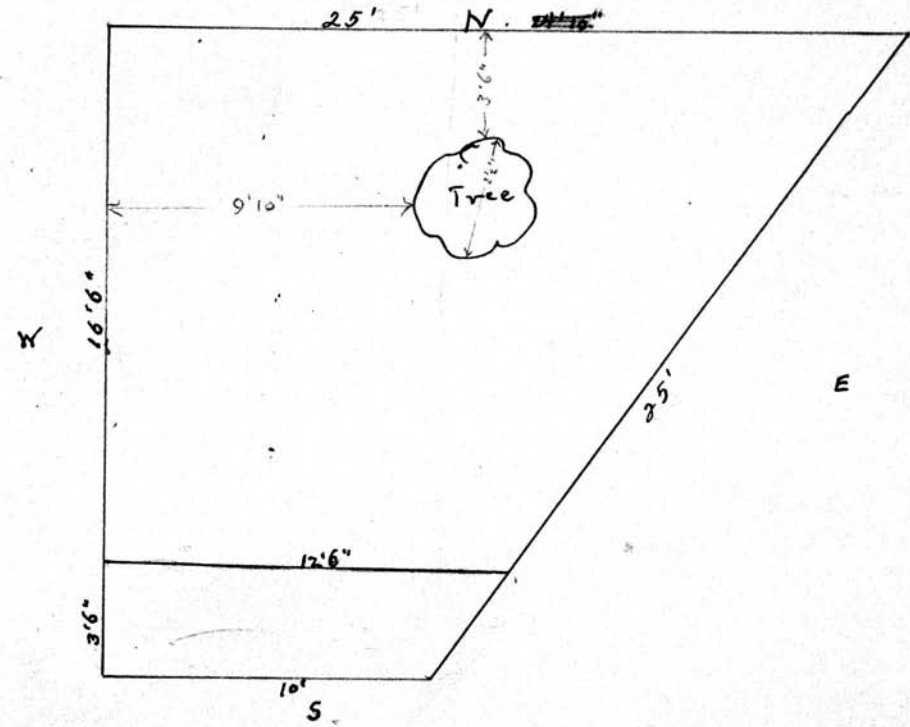
U.

LOT NO.

49

Form 1

No. pt.



Catherine Cardinell
 S. 74.
 PERPETUAL CONTRACT.

Scale: 5 Ft. = 1 Inch

MT. HOPE CEMETERY, PLOT RECORD

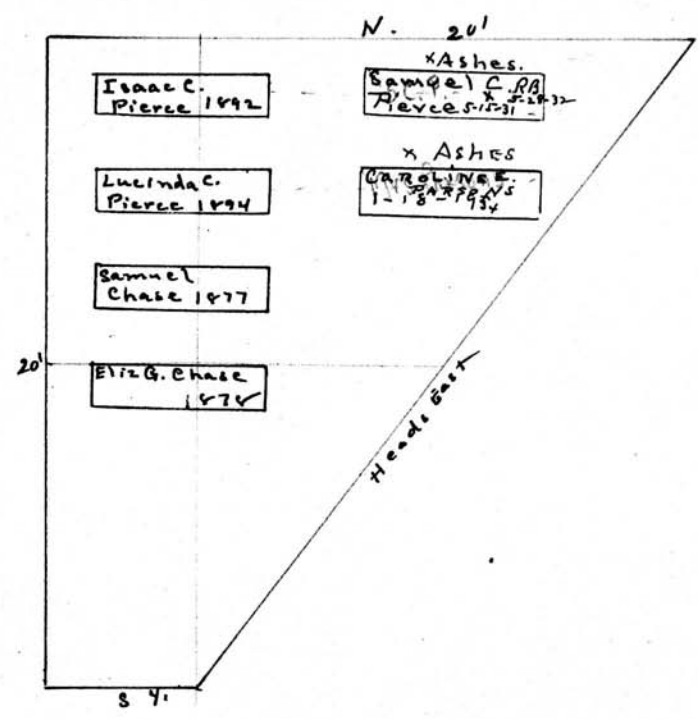
RANGE }
SECTION }

U. LOT NO. 50

Form 1

Lucinda Pierce
PERPETUAL CONTRACT

All



Scale: 5 Ft. = 1

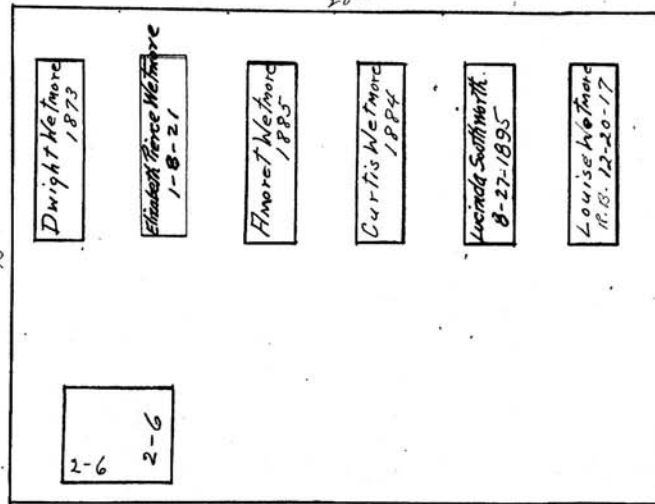
MT. HOPE CEMETERY, PLOT RECORD

SECTION

U

LOT NO. 51

Form 1

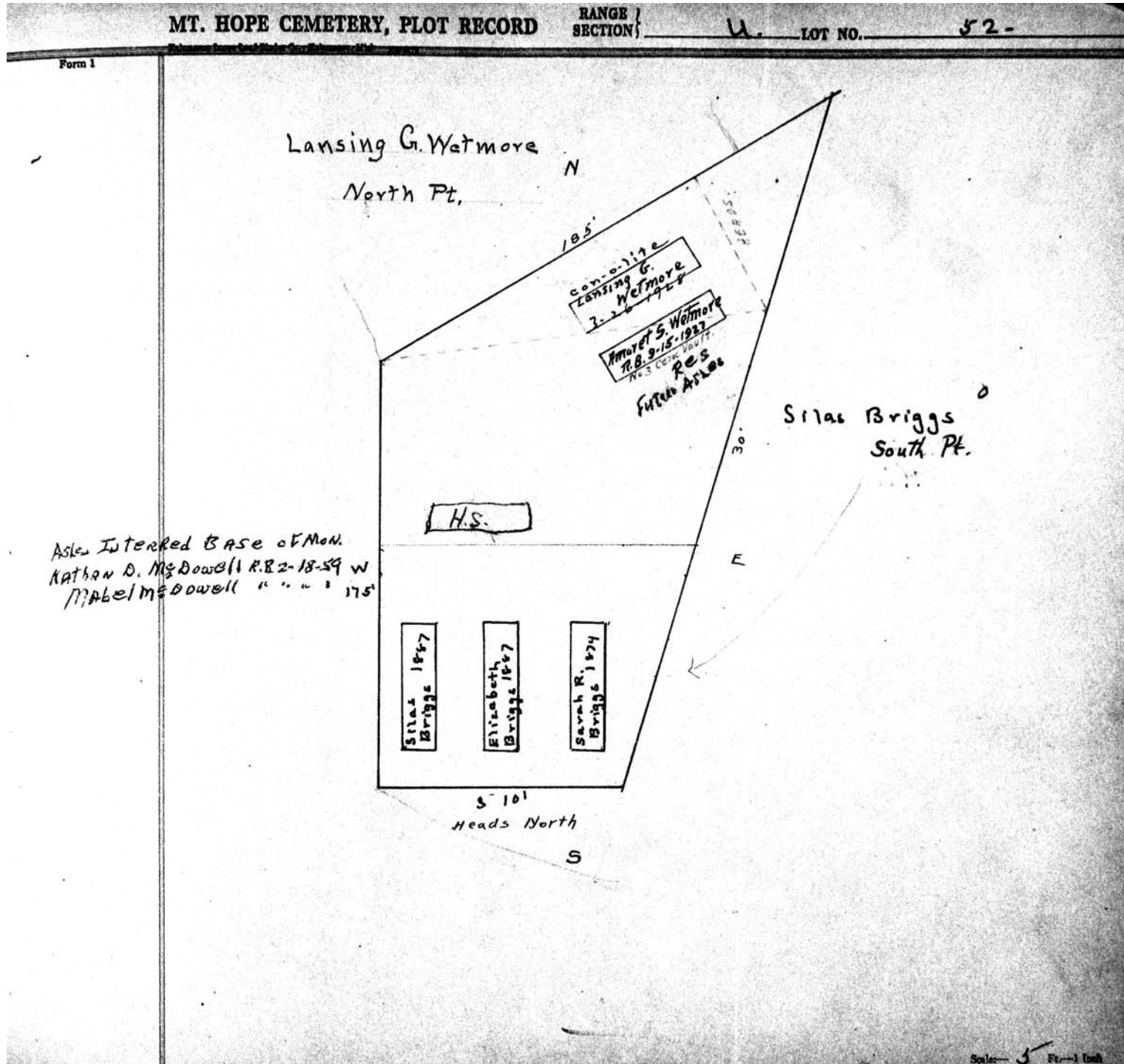


Lansing G. Wetmore

A11-51-U

P.C. incl N. Pt. 52
\$600.00
1-12-52

Scale 1" = 10'



MT. HOPE CEMETERY, PLOT RECORD

RANGE }
SECTION }

U.

LOT NO.

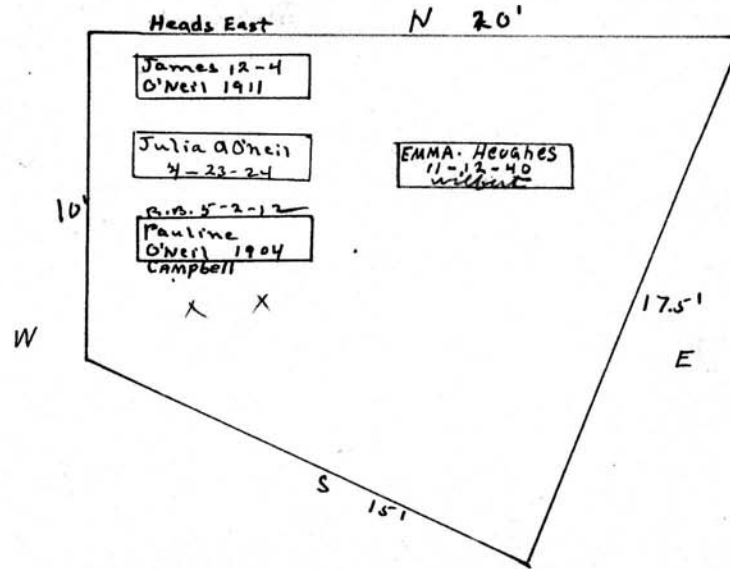
53

Form 1

Julia A. O'neil

PERPETUAL CONTRACT

All



Scale: 3" = 1 Inch

In the Matter of Lot 53, Section U
in Mount Hope Cemetery, standing
in the name of

JULIA A. O'NEIL.

State of New York)
County of Monroe) ss:
City of Rochester)

EMMA ALYCE HEUGHES, being duly sworn, says:

I reside at 235 Crosman Terrace, Rochester, N. Y.

I am a daughter of Julia A. O'Neil and her husband, James O'Neil, who are buried in Lot 53, Section U, Mount Hope Cemetery, Rochester, New York. Said lot was purchased by said Julia A. O'Neil on December 2, 1911. Said Julia A. O'Neil had only two children, Pauline who died in 1904 and is buried in said lot, and myself. Said Pauline O'Neil did not leave any children surviving her. I am the only heir of said Julia A. O'Neil. It is my request that I be buried in said lot. I do hereby request and grant permission for the burial of my husband, Herbert F. Heughes, in said lot. The graves for myself and my husband should be next to each other. I have no children, so the expectation is that there will be no other burials in said lot.

Subscribed and sworn to
before me this 11th
day of April, 1935.

Emma Alyce Heughes

Ann K. Fitch

NOTARY PUBLIC.

MT. HOPE CEMETERY, PLOT RECORD

RANGE } SECTION } U. LOT NO. 54

Form 1

James F. Garland ⁰

N. $\frac{1}{2}$

N. 20'

James F. 3-29 Garland 07	Daniel 1870 Washburn
	Chloe T. 1873 Washburn
James 1889 Magarity	

W

10'

10'

E

SEWTA COHEN 30/194
JULIUS COHEN
RECEIVED 12-27-58

4 For Sale

5 RE COHEN 2

6 RE COHEN 3

S 20'

Heads East

Chas. O. Peckens

8 $\frac{1}{2}$

300⁰⁰
P.C.
5-3-1961

City Repurchased
all
5/2

Scale— 5' — 1" = 100'

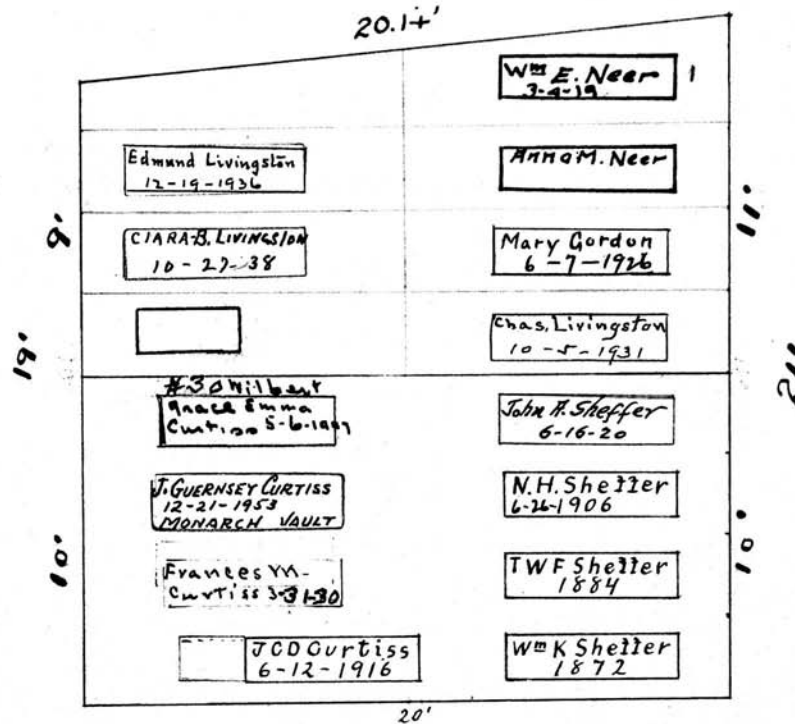
MT. HOPE CEMETERY, PLOT RECORD

RANGE SECTION } U

LOT NO. 55

Form 1

William Neer
North - 1/2 - 55 - U



Heads East

John A Shaffer

South 1/2

Scale - 5" = 1 foot

MT. HOPE CEMETERY, PLOT RECORD

RANGE / SECTION

U.

LOT NO.

56

Kalamazoo Loose Leaf Binder Co., Kalamazoo, Mich. K-32773

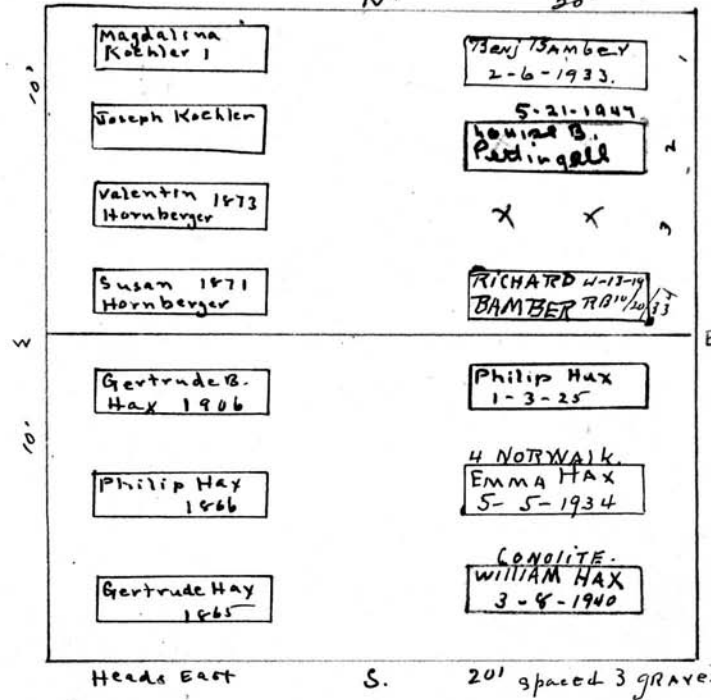
Form 1

Christian Seel

N 1/2

N.

20'



5 1/2
P.C.
\$150.00
7/5/40

Philip Hax
PERPETUAL CONTRACT

8 1/2

Scale: 5 Ft. = 1 Inch

MT. HOPE CEMETERY, PLOT RECORD

RANGE }
SECTION } U. LOT NO. 57

Form 1

Charles G. Gilbert O

A 11

N: 20'

Ephraim Gilbert 1847	Charles G. Gilbert 1881
Eliza Gilbert 1836	Emeline Gilbert 1893
Benjamin Gilbert	Charles Gilbert 1862
↑ 2' ↓	Ella E.G. 18-11 Gould. 1909
Henry D. Hudson 1900	Ida E Gilbert- 8-7-1927
Florence A. Hudson 1-12-1927	

S
Heads East

Scale: 5 Ft. = 1 Inch

MT. HOPE CEMETERY, PLOT RECORD

RANGE SECTION

U

LOT NO. 58

Form 1

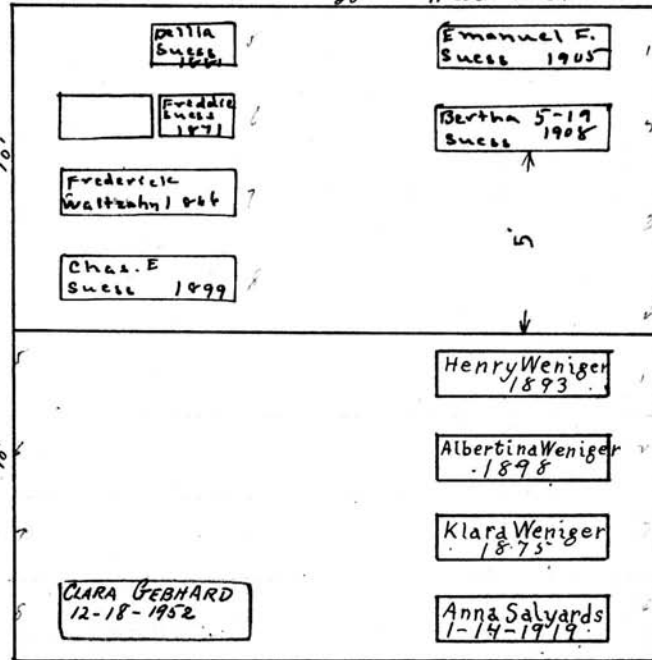
N

Bertha Maltzahn Suesse
PERPETUAL CONTRACT.

N

N 1/2

20' Heads East



W

W

*Waldemar E. Groll
now holds deed.
original owner has
signed off in her
favor. 6/10/53
See signed statement
on file*

E

E

S

See G.C.

*Henry Weniger
South 1/2*

S

Scale - 5" Ft. - 1 Inch

MT. HOPE CEMETERY, PLOT RECORD

RANGE SECTION

U

LOT NO. 59

Form 1

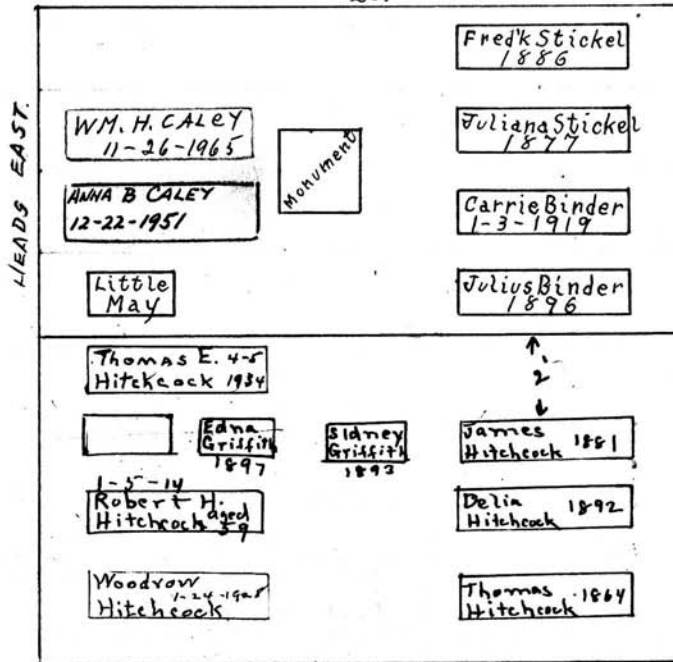
N

0

Frederick Steckel
North. $\frac{1}{2}$

N

20.



20.

E

E

S

20'

Robert Hitchcock

S $\frac{1}{2}$

S

Scale— 5" Ft.—1 Inch.

MT. HOPE CEMETERY, PLOT RECORD

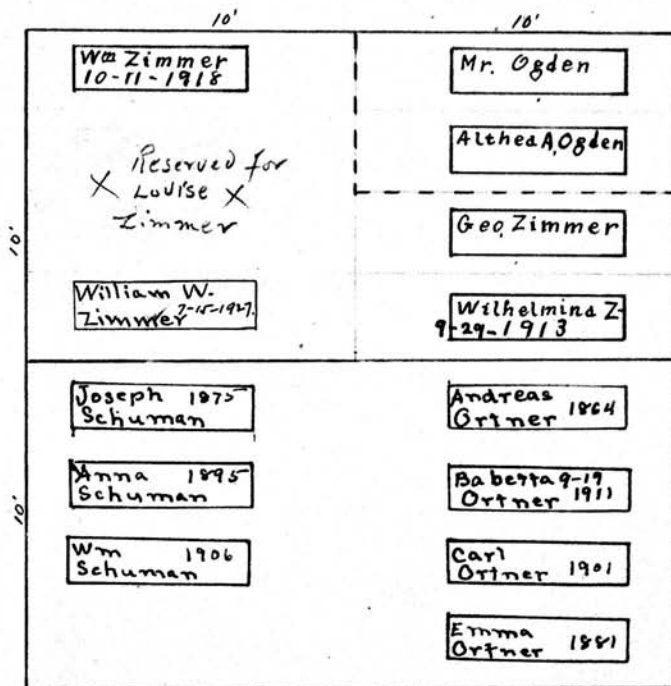
SECTION } U

LOT NO. 60

Form 1

Louise Zimmer
North. $\frac{1}{2}$

James & W Ogden
N. Pt. or NE. $\frac{1}{4}$



All heads East

Ortner & Schuman

S $\frac{1}{2}$

S

Scale - 5 Ft. = 1 inch.

MT. HOPE CEMETERY, PLOT RECORD

RANGE / SECTION

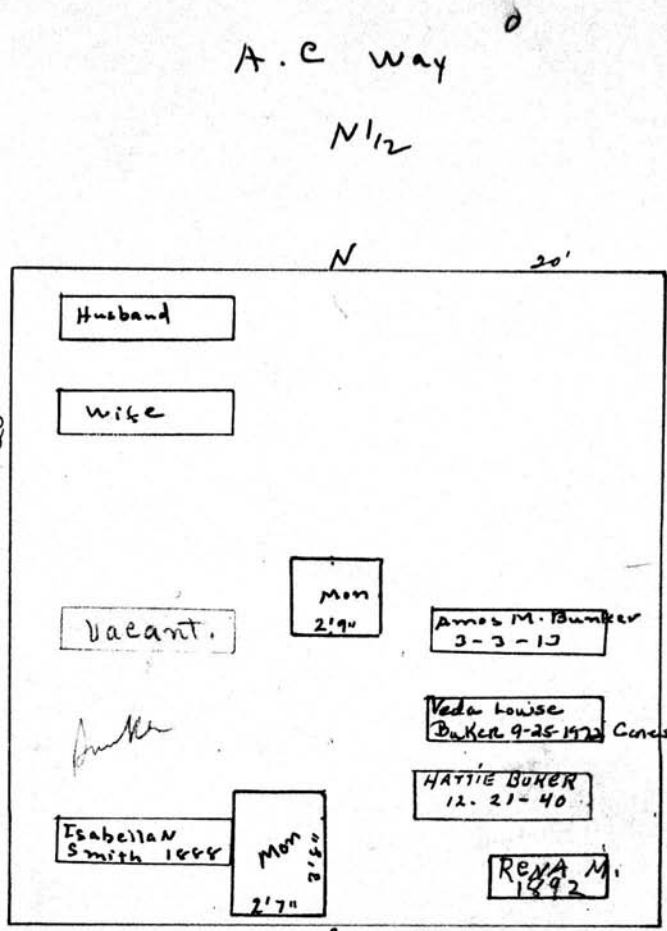
U.

LOT NO.

61

Form 1

Bellevue, Lower East Side, Erie Co., Bellevue, N.Y. 14017



- Daniel O Smith 1860
- Sarah E " 1862
- Calvin Way 1834
- Albert E " 1889
- Mabel C " 1864
- Ellen " 1837
- Charlotte " 1826
- Baruch " 1841
- Maranda " 1843

A.M. Bunker. PERPETUAL CONTRACT

S 1/2

Scale: 5 Ft. = 1 Inch

MT. HOPE CEMETERY, PLOT RECORD

RANGE }
SECTION }

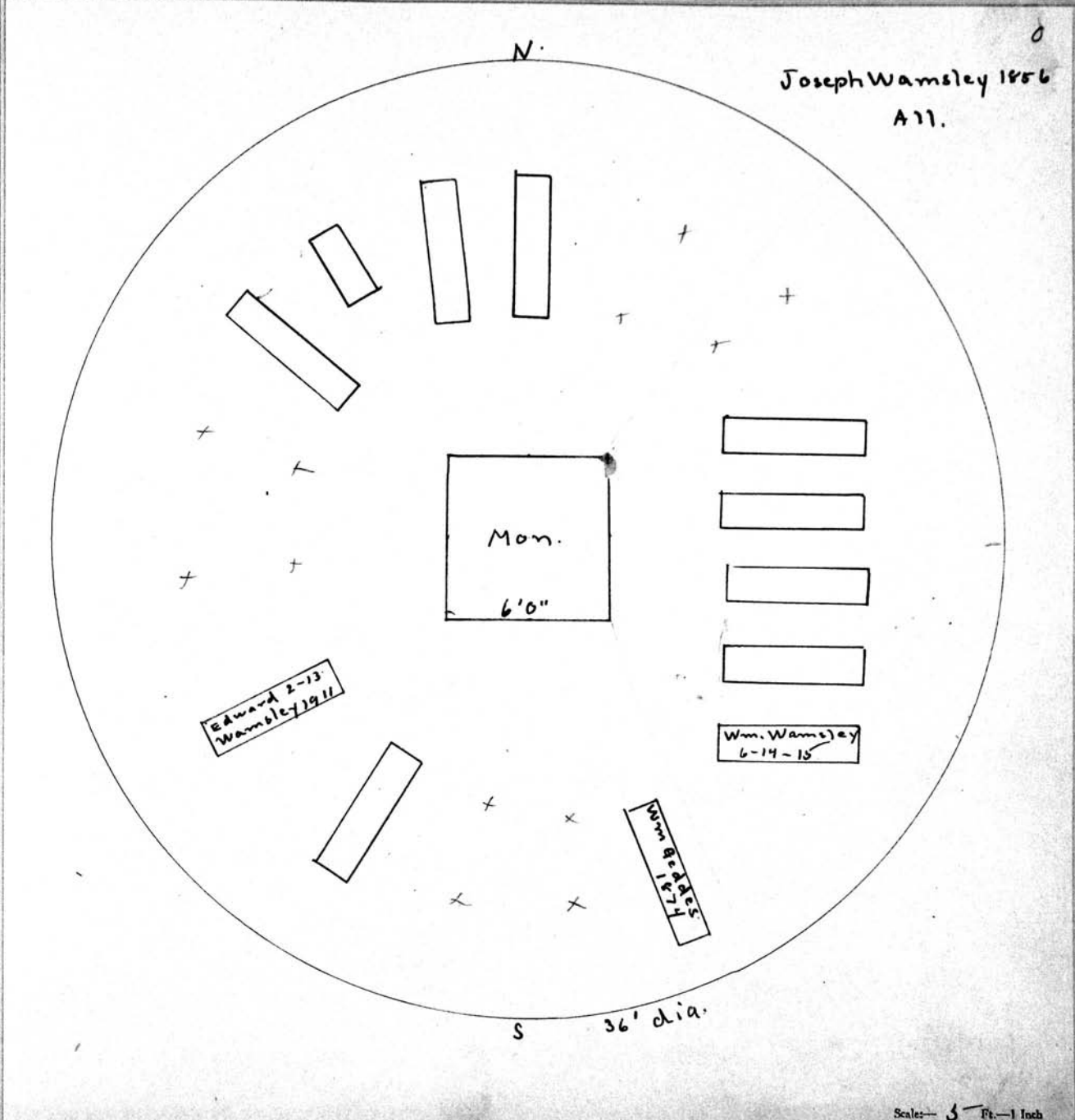
U.

LOT NO.

62

Kalamazoo Loose Leaf Binder Co., Kalamazoo, Mich. X-10079

Form 1



Joseph Wamsley 1856
A 11.

Edward 2-13
Wamsley 1911

Wm. Wamsley
6-14-15

Wm. B. ...
1874

36' dia.

Scale: 5 Ft. = 1 Inch

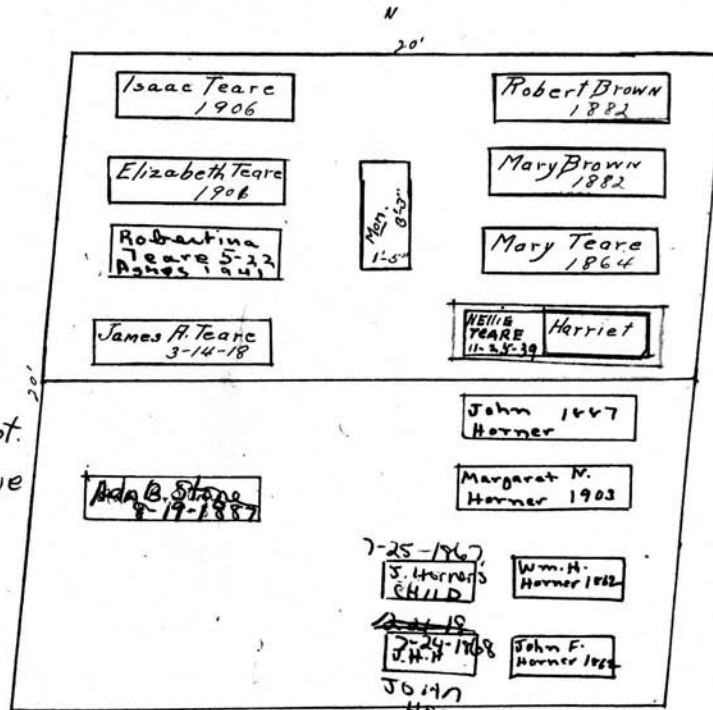
MT. HOPE CEMETERY, PLOT RECORD

RANGE }
SECTION }

U LOT NO. 63

Form 1

Mary Brown O
N 1/2 - 63 - U



Buried on lot.
Alonzo A. Stone
11-15-1888

John Horner

S 1/2

Scale - 5 Ft. - 1 Inch.

MT. HOPE CEMETERY, PLOT RECORD

RANGE SECTION

U.

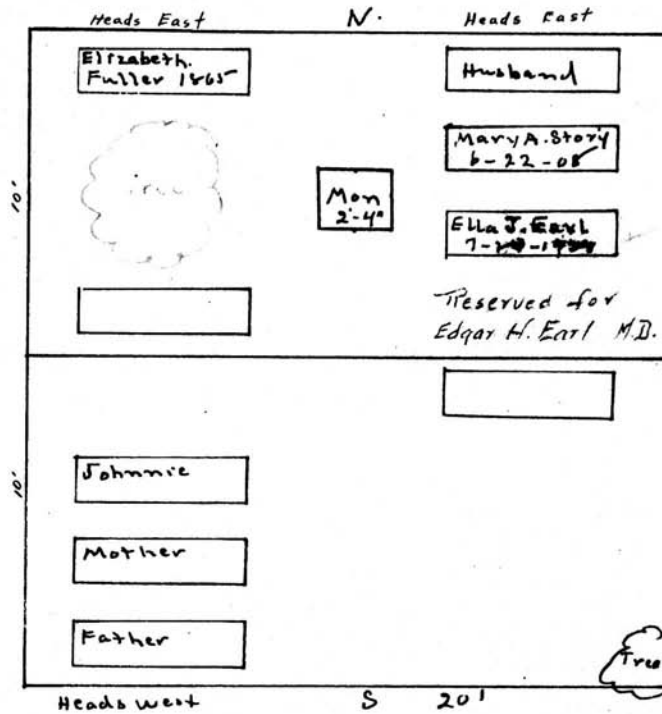
LOT NO.

64

Form 1

Philander Story O

All N 1/2



Philander Story 1864
Mary A. F. Story 1908
John F. Fuller 1867

See GC

See GC

James W. Hamilton

S 1/2

Scale - 1/2" = 1 Foot

MT. HOPE CEMETERY, PLOT RECORD

RANGE SECTION 11

ALL LOT NO. 65

Form 1

FRED LONDON - J FRANK HARVART - CHAS C BROST

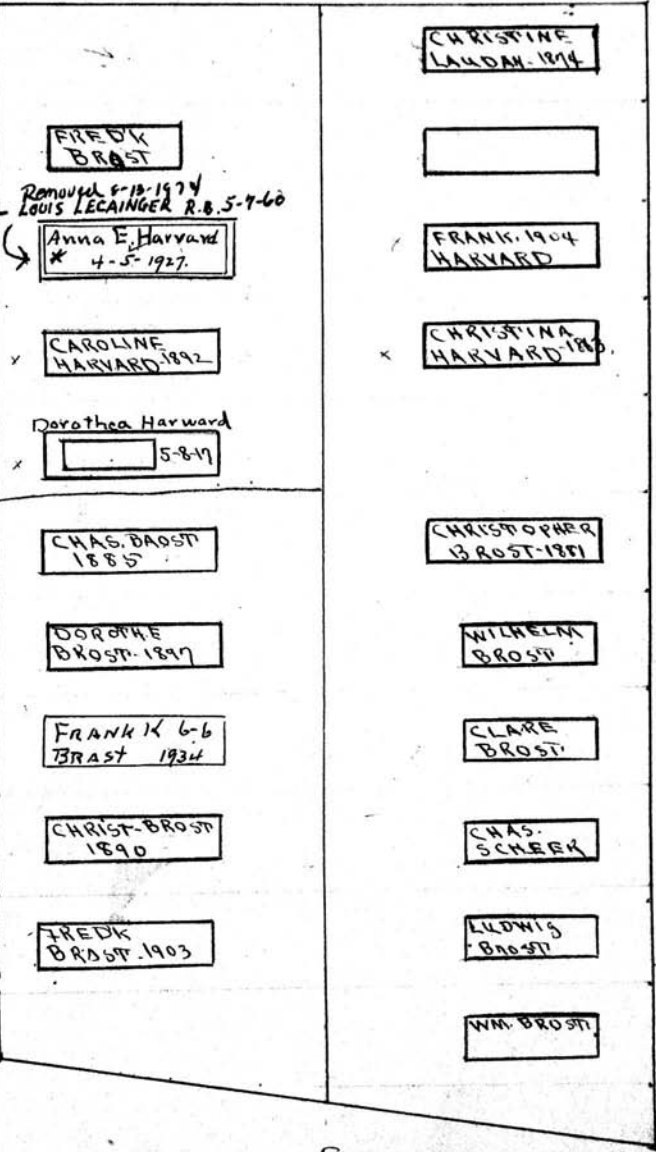
Ge 300
NW 1/4
MRS. BERTHA LECKINGER
241 ARNETT BLVD
See gc

125.09 ft

20'

2d gr.
Christine London
12-4-06, 58 yrs

ASHES



W

E

32'

35'

S

Scale 5 ft = 1 inch

MT. HOPE CEMETERY, PLOT RECORD

RANGE SECTION

U

LOT NO.

66

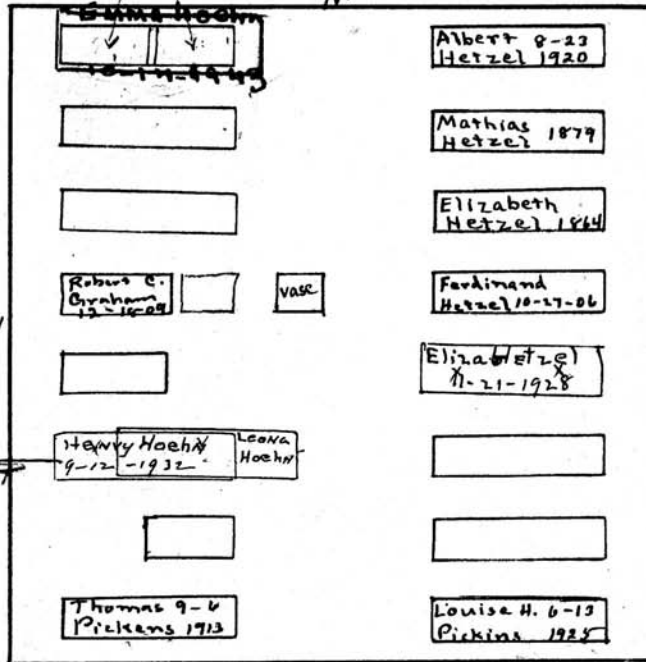
Form 1

Mathias and John Hatzel

Henry Hoehn 1890-6 Mus
Leona Hoehn 1892-8 Mus

All

John C. Hetzel
8-4-1896
William Hetzel
9-24-1893
Charles F. Hetzel
2-12-1889



Dug x x deep to permit interment on top

S 20'

Scale - 5' = 1 inch

MT. HOPE CEMETERY, PLOT RECORD

RANGE }
SECTION }

U LOT NO.

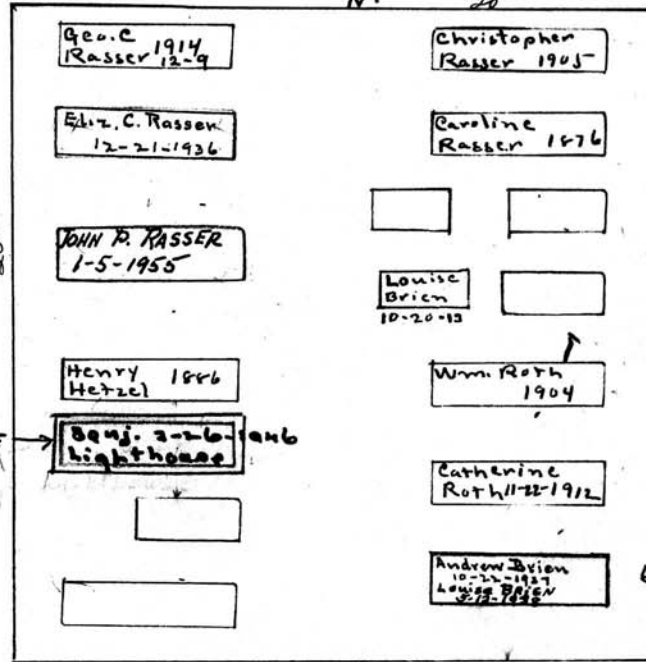
67

Form 1

Rasser and Roth

All

N. 20'



CATHERINE LIGHTHOUSE
4-1-1959

extra deep
for wife

S 20' Heads East

Scale: 5 Ft. = 1 Inch

MT. HOPE CEMETERY, PLOT RECORD

SECTION

U

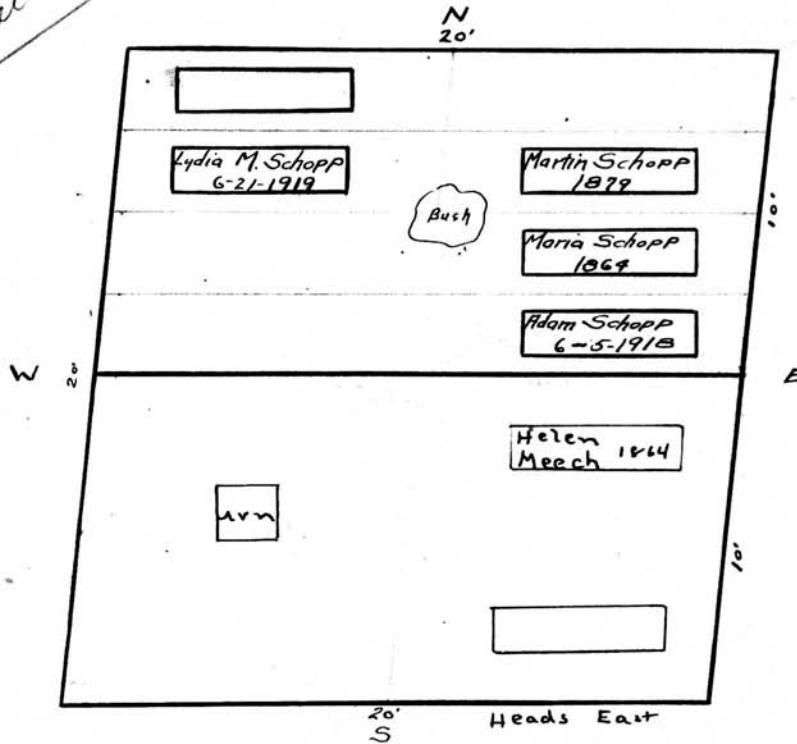
LOT NO.

68

Form 1

John M. Schopp^d
North 1/2

See G.C.



Note
Heads are East

Wellington Meech^d
South 1/2

Scale: 5 Ft. = 1 Inch.

MT. HOPE CEMETERY, PLOT RECORD

RANGE }
SECTION }

U

LOT NO. 69

Form 1

N

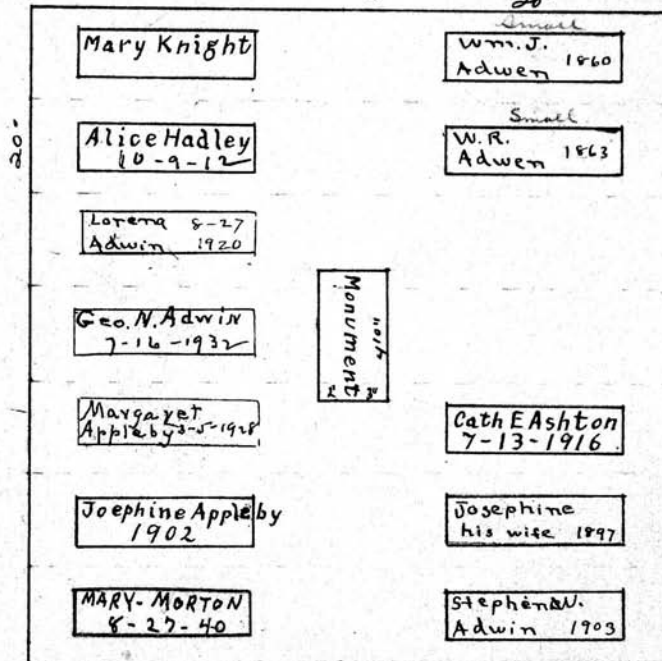
Stephen W Adwen

Att

See G.C.

N

20'



W

W

E

E

Heads East

S

S

Scale - 5" = 100'

MT. HOPE CEMETERY, PLOT RECORD

RANGE }
SECTION }

U

LOT NO.

70 & 70 1/2

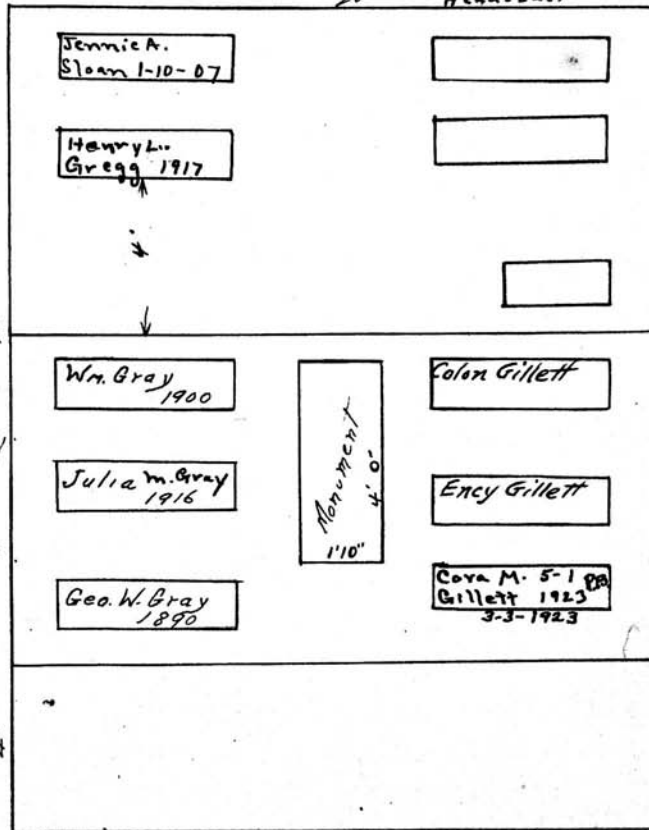
Form 1

Henry L. Gregg ⁰
N 1/2 - 70 - U

N

20'

Heads East



Ency J. Gillett ^{W 9}
N 1/2 of S 1/2 - 70 U
W. B. Gray,
S 1/2 of S 1/2 70 U.

Heads East
S S

Gray and Gillett ⁰
All - 70 1/2 - U

Scale: 5 Ft. = 1 Inch.

MT. HOPE CEMETERY, PLOT RECORD

RANGE SECTION

U

LOT NO. 71

Form 1

John Baker^d
A11-71-U
PERPETUAL CONTRACT.

N
20'

con-o-lite Anna Baker 8-24-1924	John W 4-25 Baker 1922
Orlando Shults 1875	Fannie B. Tremah 8-5-1919
Cath Shults 1916	Ann Baker 1895
Baby	John Baker 1895
	Richard H. Baker 1878

W



E

Eliza
Gosnell
12/3/1863

S

Scale: 5 Ft. = 1 Inch.

MT. HOPE CEMETERY, PLOT RECORD

RANGE }
SECTION }

U.

LOT NO.

72

Form 1

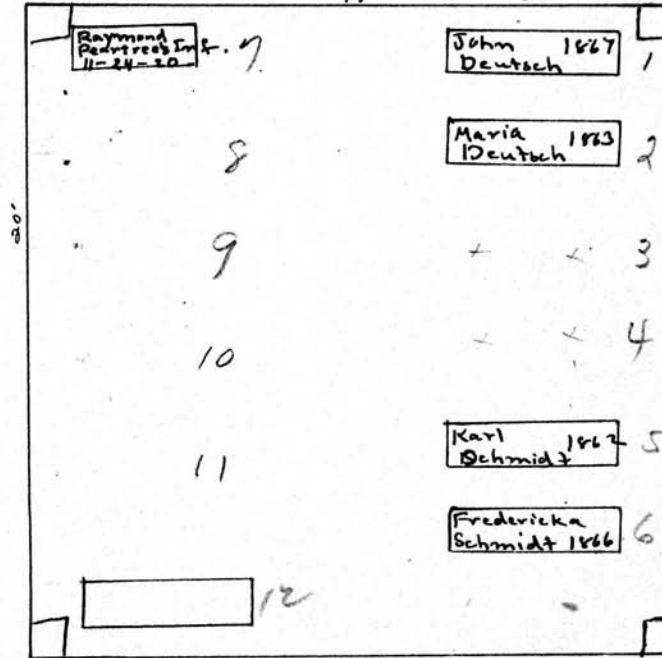
John Deutsch^o

A21

N

20'

See
Pg C.



Fried Deutsch }
10-1-1866 }
Location ?

S 20' Heads East

Scale: 5 Ft. = 1 Inch

MT. HOPE CEMETERY, PLOT RECORD RANGE SECTION } U LOT NO. 73

Form 1

N 1/2 of 8 2 1/4 #

N
20'

<p>Montgomery Cushman 9-14-17</p>	<p>Abram H. Cushman 2-21-1919</p>
<p>William C. Cushman 4-22-1927</p>	<p>Frances D. Cushman 3-5-1914</p>
<p>WELLIE CUSHMAN 5-7-1955</p>	<p>Wm. T. Cushman 1869</p>
<p>Margaret Washburn 10-11-18 <i>Henry CARR 1901</i></p>	<p>Josiah Montgomery 1865</p>
<p>Fred C Brown 12-19-1927</p>	<p>Sarah Montgomery 1901</p>
<p>Anna Brown R. 18 5-27-24</p>	<p>Dallas Montgomery 1863</p>

350⁰⁰ Ac.
5-7-55

See G.C.

Alice J. Peckans^{0 9} S.W. 1/4 - 73-U *Cushman and Montgomery⁰ E 1/2 & N.W. 1/4 - 73-U*
All-73-U

Scale 1" = 100'

MT. HOPE CEMETERY, PLOT RECORD

RANGE } SECTION } 1A LOT NO. 74

Form 1

Lucy Noble⁰ Heirs of Louis Caston⁰

NW 1/4 NE 1/4

10' 10' N

Lewis H. Noble 1870	
	Louis 9-14 Caston 1913
REMOVAL Hole	Sherman

W E

20' 20'

ANNA B. SHERMAN
8-27-84 AGE 3

Levi Sherman	Sherman

S 20' Heads East

Levi Sherman⁰

S 1/2

Scale: 3 Ft. = 1 Inch

MT. HOPE CEMETERY, PLOT RECORD

RANGE }
SECTION }

U. LOT NO.

75


Form 1

Crispin Woolnough

PERPETUAL CONTRACT.

All

N. 20'



W

20'
E

S Heads East

Scale: 5 Ft. = 1 Inch

MT. HOPE CEMETERY, PLOT RECORD

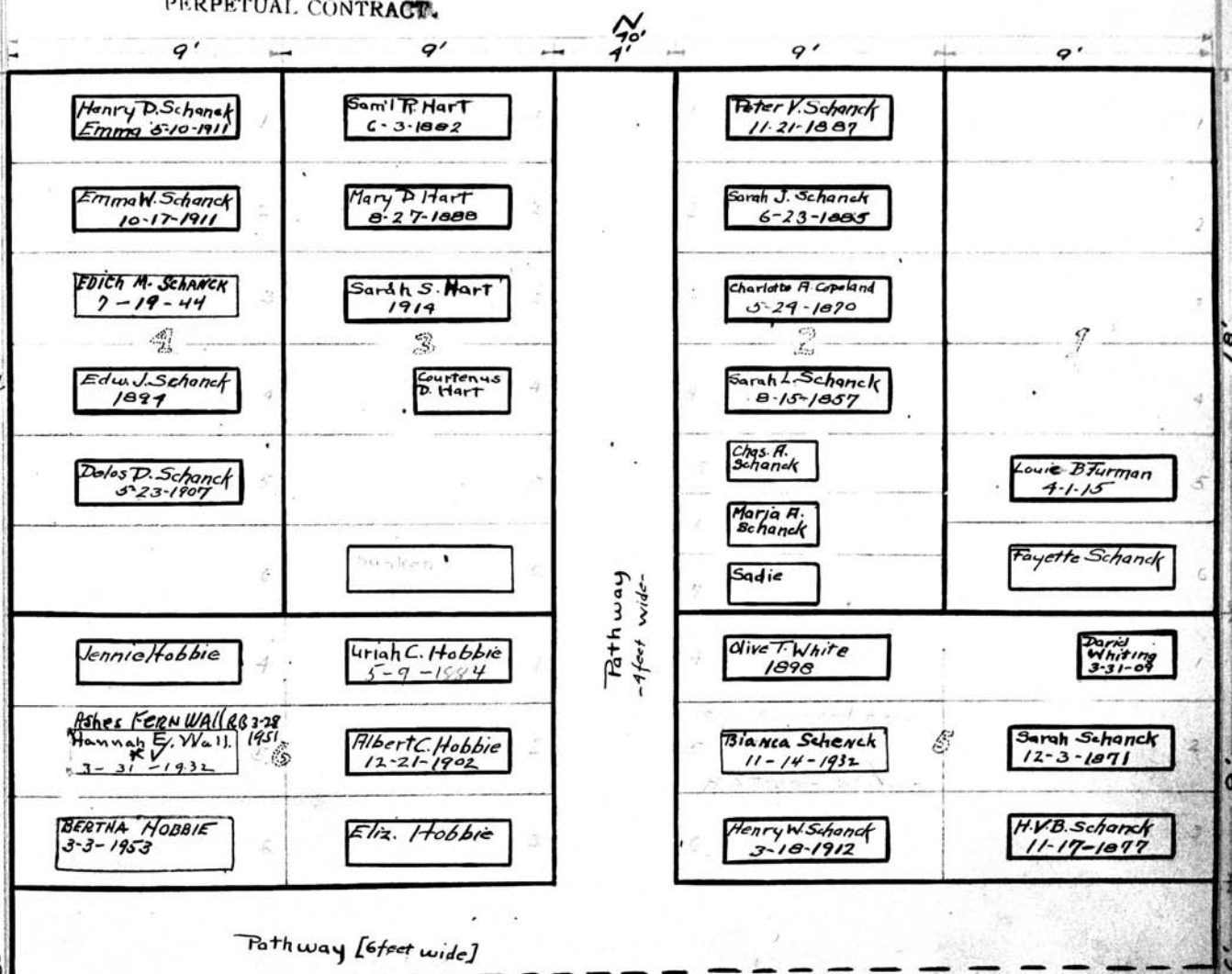
SECTION } U

LOT NO. 76-77-78-79-80-81

Form 1

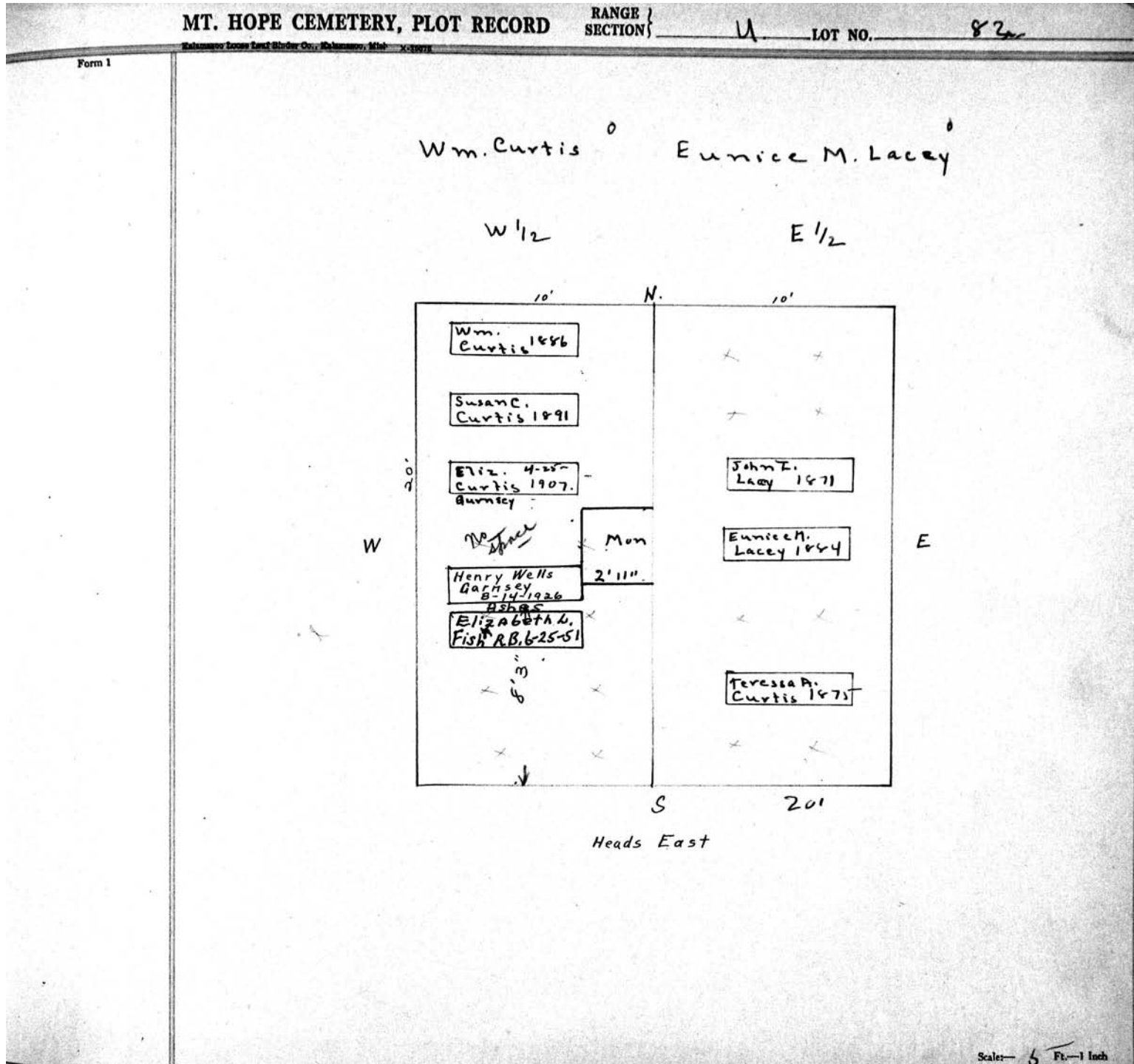
H. V. B. Schenck
All-76-77-78-79-80-81-U.
PERPETUAL CONTRACT.

- 1: Fayette Schanck
- 2: Peter Schanck
- 3: Mary Schanck
- 4: Henry Schanck
- 5: H.V.B. Schanck
- 6: Elizabeth Schanck



PERPETUAL CONTRACT

Note:-
See following
Page for remainder
of this Plot.



MT. HOPE CEMETERY, PLOT RECORD

RANGE }
SECTION }

U 43

LOT NO.

93

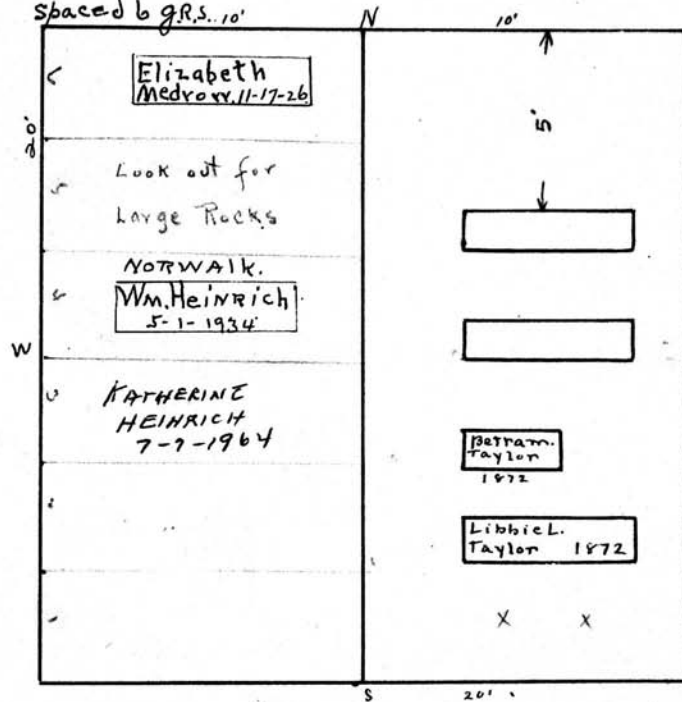
Form 1

Wm. & Katherine Heinrich. Frank Taylor

W 1/2

E 1/2

Spaced 6 grs. 10'



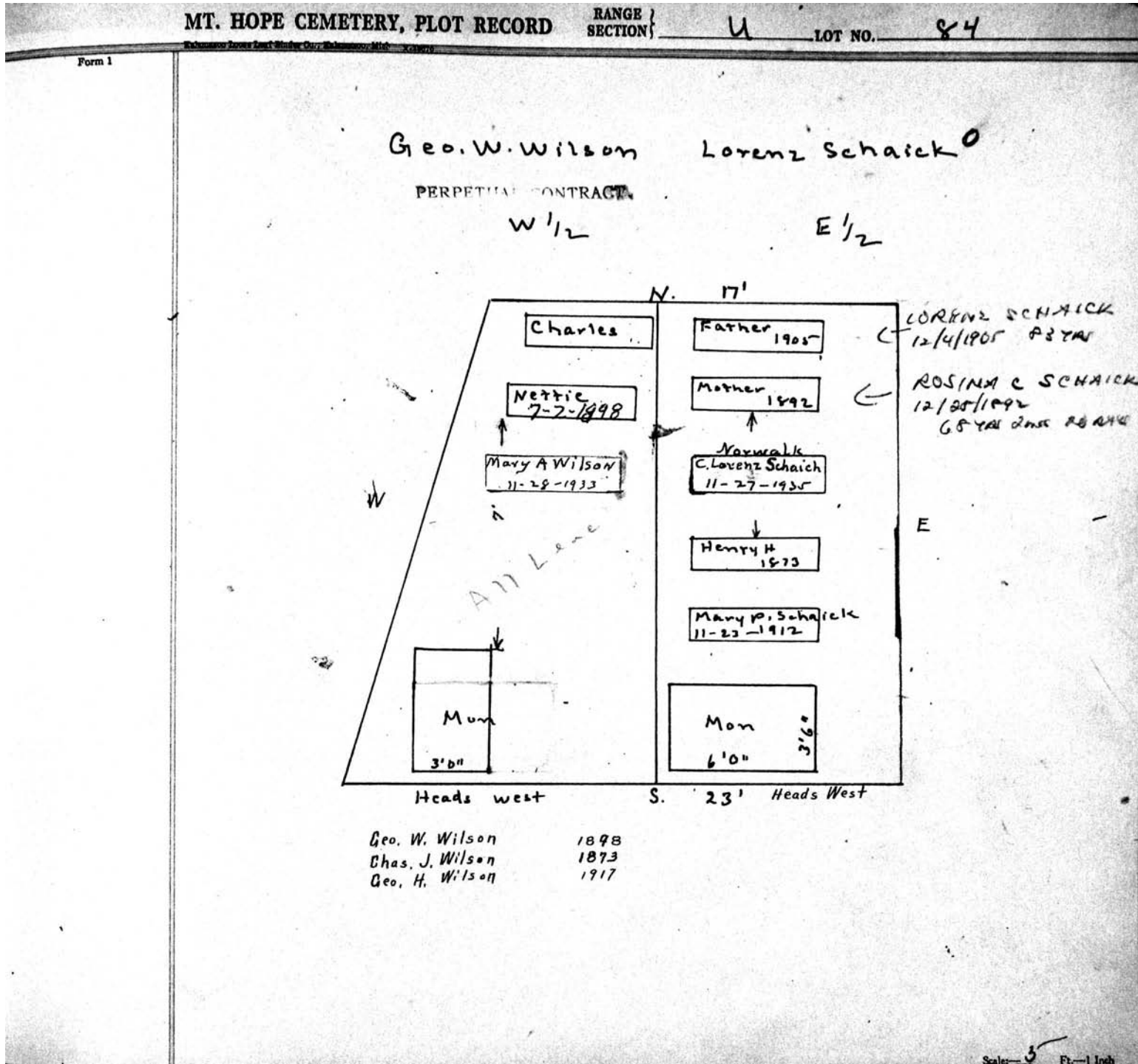
100⁰⁰ P.C
1/7/1947

P.C
200⁰⁰
7/8/50
2/8/57

Want pay
See file

Heads West

Scale: 5 ft. = 1 inch.



MT. HOPE CEMETERY, PLOT RECORD

RANGE } U
SECTION }

LOT NO. 85

Form 1

N

(G. L. Boucher)

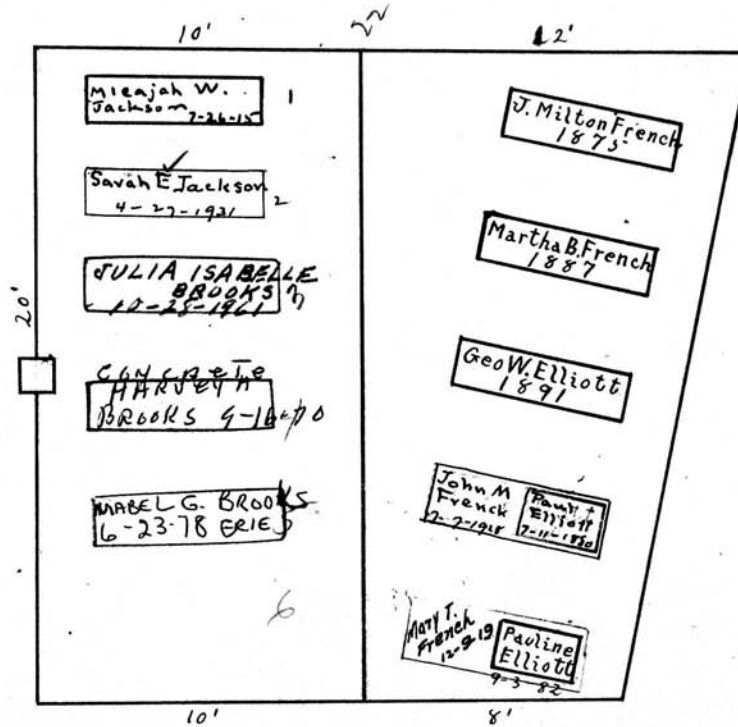
M. W. Jackson
West. 1/2

Martha B. French
East. 1/2

W

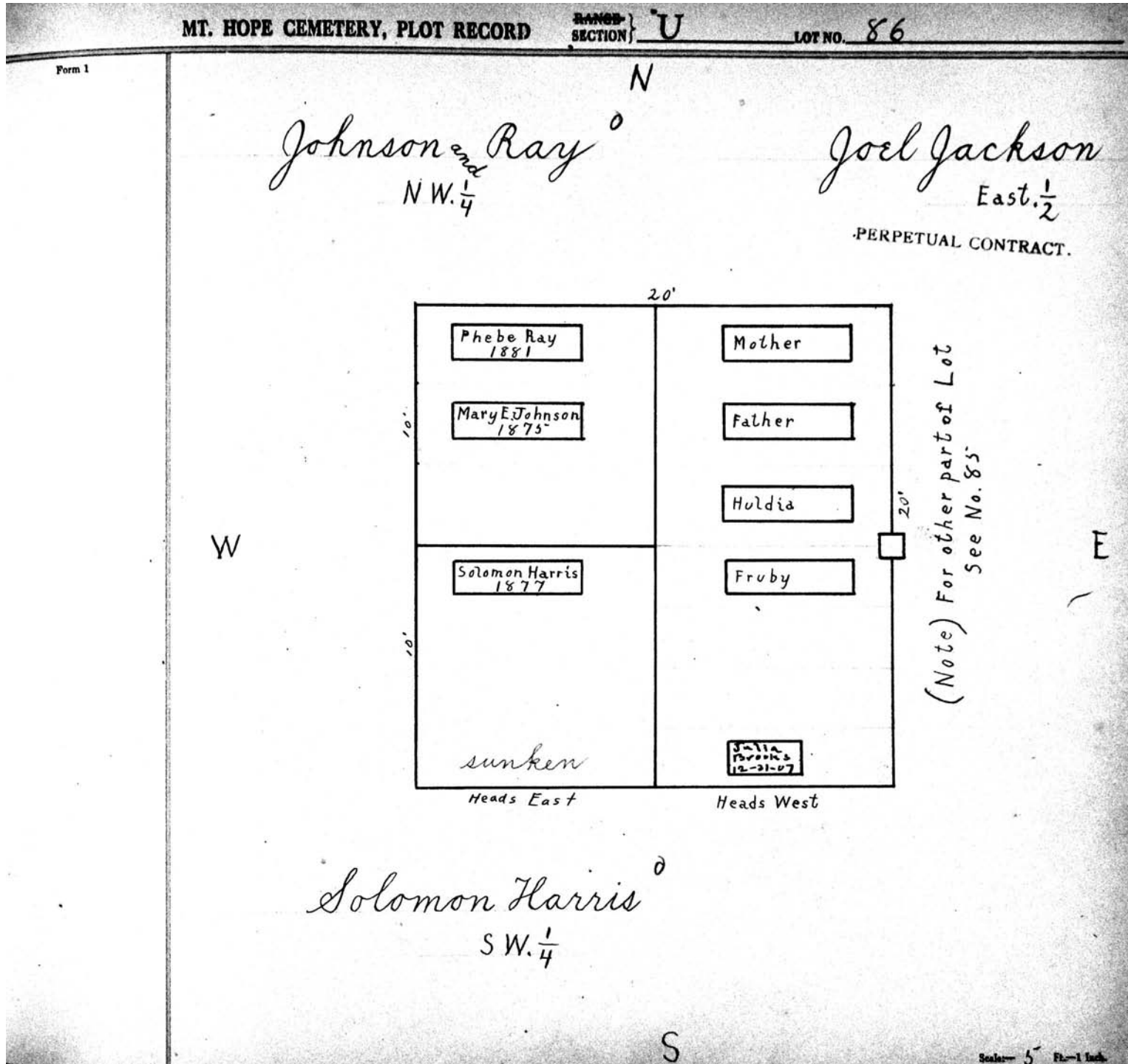
E

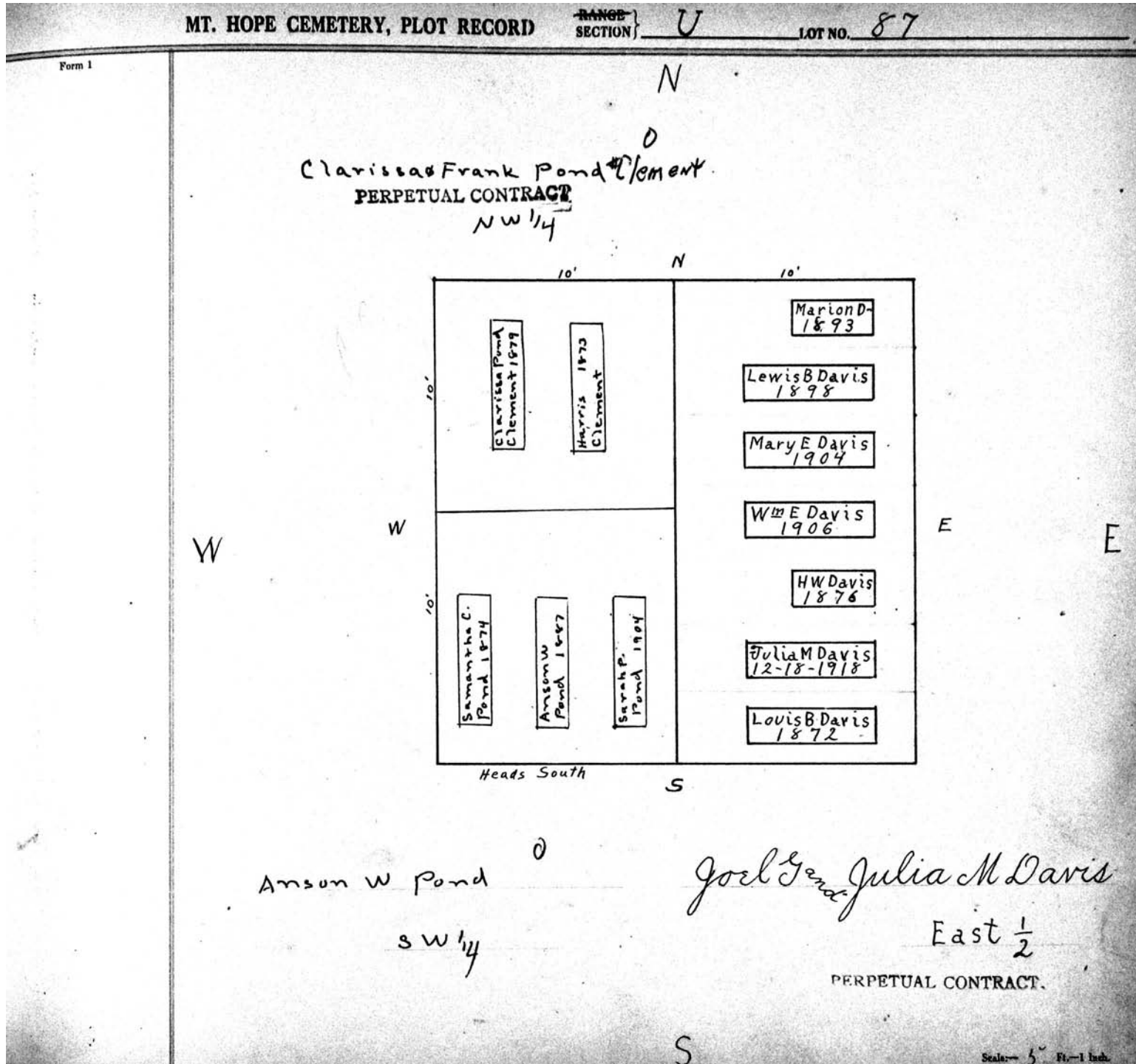
(Note) For other part of Lot
see No. 86



S

Scale: 5" Ft. = 1 Inch.





MT. HOPE CEMETERY, PLOT RECORD

RANGE } U
SECTION }

LOT NO. 88

Form 1

N

Kane and Pierce^o

West. 1/2

See G.C.

Thomas G Young

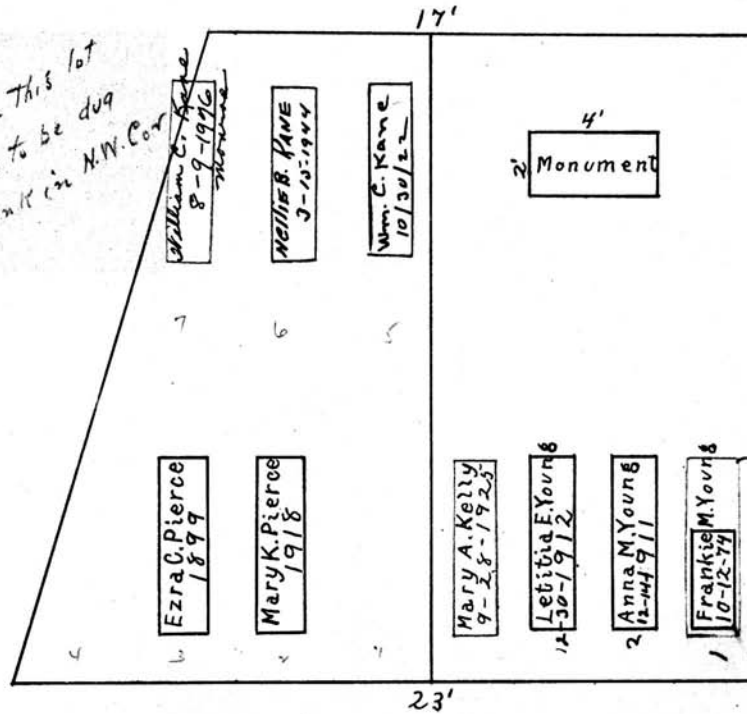
East. 1/2

PERPETUAL CONTRACT.

W

E

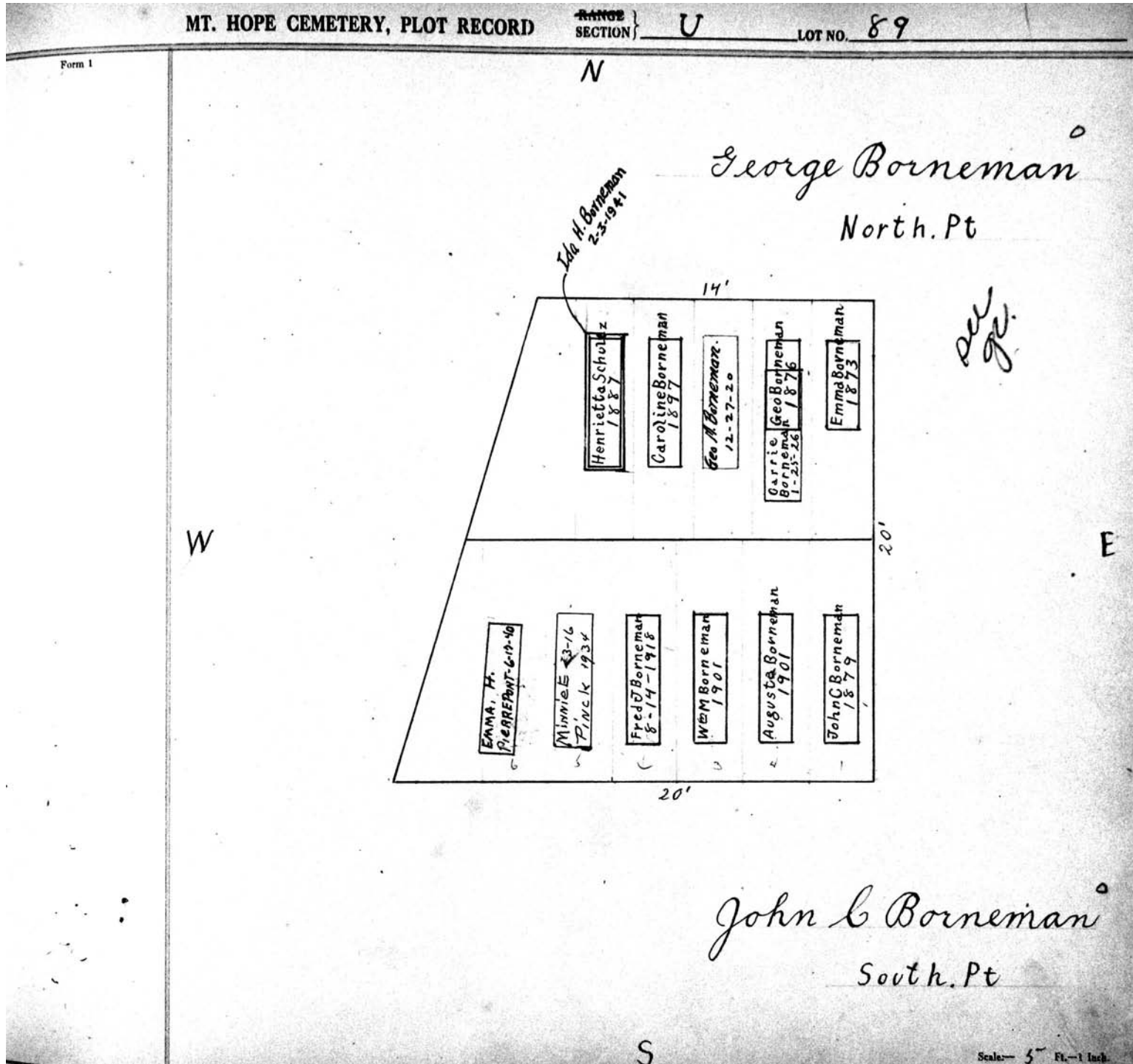
7th E on this lot
will have to be dug
into bank in N.W. Cor



S

Not shown
Patterson
Pierce
Pierce
Pierce
Pierce
Pierce

Scale: 5" Ft. - 1 inch.



MT. HOPE CEMETERY, PLOT RECORD

RANGE }
SECTION }

U.

LOT NO.

90

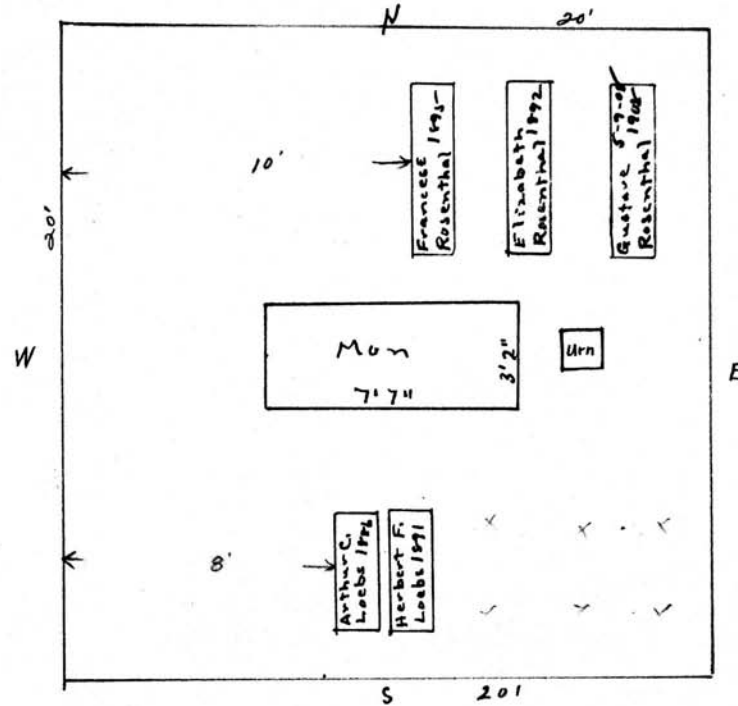
Form 1

Frances E. Rosenthal

PERPETUAL CONTRACT.

All

Heads North



Heads South

Scale— 3 Ft.—1 Inch

MT. HOPE CEMETERY, PLOT RECORD

RANGE }
SECTION }

U

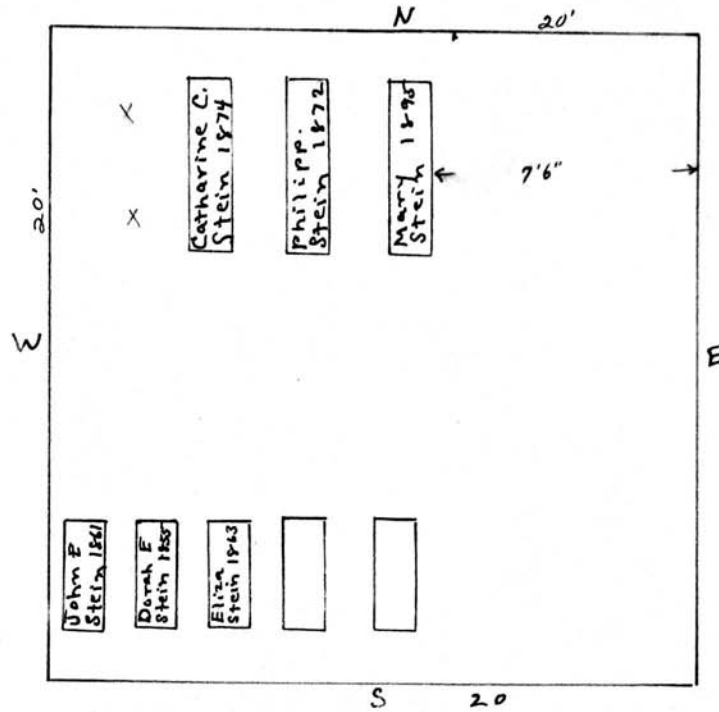
LOT NO.

91

Form 1

Mary Stein O

. All



Scale: 3 Ft. = 1 Inch

MT. HOPE CEMETERY, PLOT RECORD

RANGE }
SECTION }

U

LOT NO.

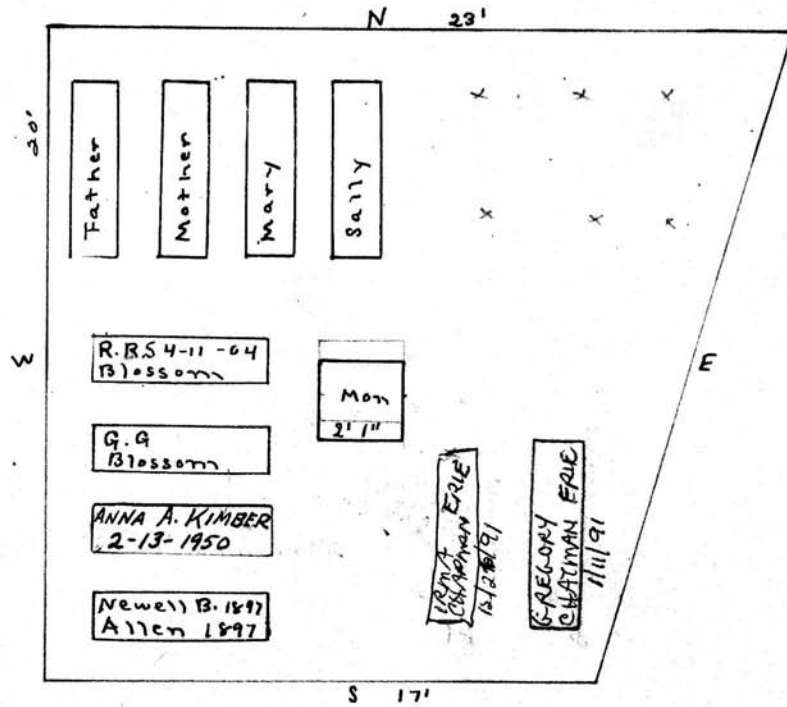
92

Form 1

Phebe R. S. Blossom.

PERPETUAL CONTRACT.

All



See File
For Future
BURIALS

Scale: 5 Ft. = 1 Inch

MT. HOPE CEMETERY, PLOT RECORD

RANGE }
SECTION } U. LOT NO. 93.

Form 1

Chas. A. Clark G. T. Stratton

PERPETUAL CONTRACT. PERPETUAL CONTRACT.

W 1/2 E 1/2

<p>Wm. W. Clark 1873</p> <p>Chas A " 1892</p> <p>Lizzie W " 1878</p> <p>John " 1873</p> <p>Rebecca " 1876</p>	<p style="text-align: center;">N. 17'</p> <div style="border: 1px solid black; padding: 5px; width: fit-content; margin: 5px auto;">Mom 2'9"</div> <div style="border: 1px solid black; padding: 2px; width: fit-content; margin: 5px auto;">Bertha M. Stratton 1828</div> <div style="border: 1px solid black; padding: 2px; width: fit-content; margin: 5px auto;">George T. Stratton 1828</div> <div style="border: 1px solid black; padding: 2px; width: fit-content; margin: 5px auto;">Hattie Stratton 1828</div> <div style="border: 1px solid black; padding: 2px; width: fit-content; margin: 5px auto;">Geo. L. Stratton 1879</div> <p style="text-align: center;">S 23' Heads North</p>
---	--

Scale: $\frac{6}{1}$ Ft.—1 Inch

MT. HOPE CEMETERY, PLOT RECORD

RANGE } SECTION }

U

LOT NO.

94

Form 1

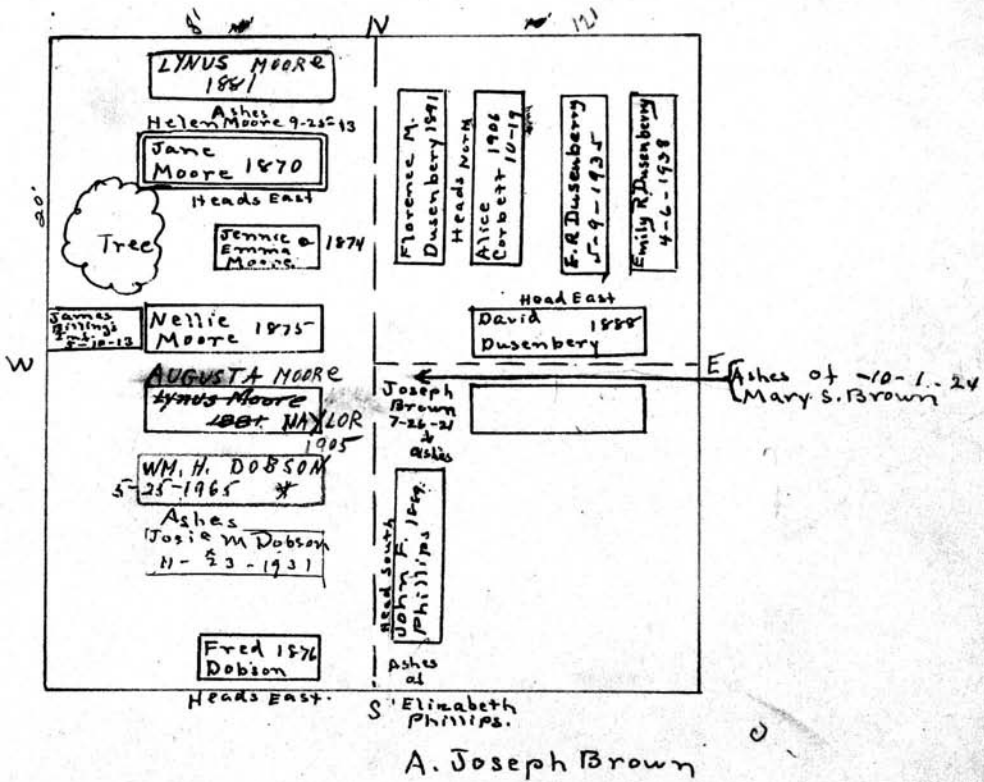
Josie M. Dobson
Helen Moore

E. R. Dusenberry

TRANSFERRED BY
WILL TO
JOSIE M. DOBSON

W 1/2

N. E 1/4



MT. HOPE CEMETERY, PLOT RECORD

RANGE }
SECTION }

U.

LOT NO.

95

Form 1

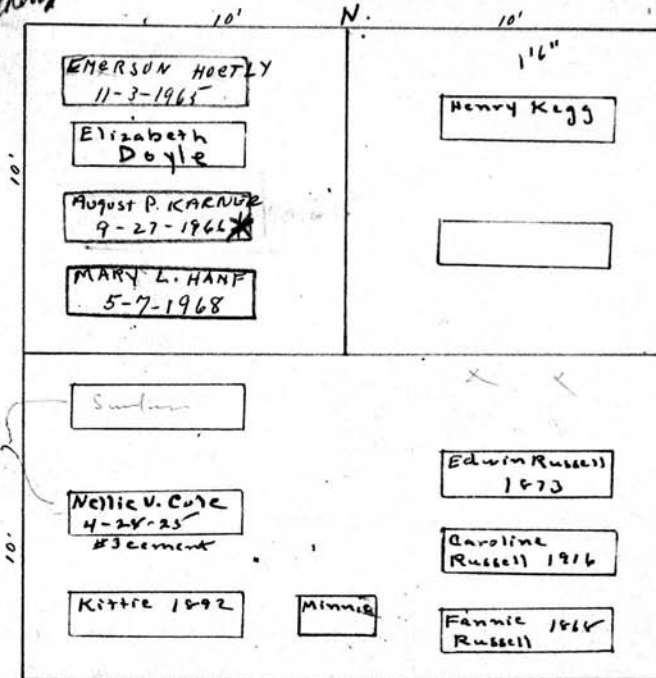
J.
John F. Doyle

Isabella Kegg

*See G.C.
see file
as per B. Anthony*

N.W. 1/4

N.E. 1/4



*Mr Russell only owning this
Claims this
2 years
are vacant*

Heads East S 20'

Caroline Russell

PERPETUAL CONTRACT

8 1/2

Scale: 6 Ft. = 1 Inch

MT. HOPE CEMETERY, PLOT RECORD

SECTION } U

LOT NO. 96

Form 1

Filon Van Ness
N.W. 1/4

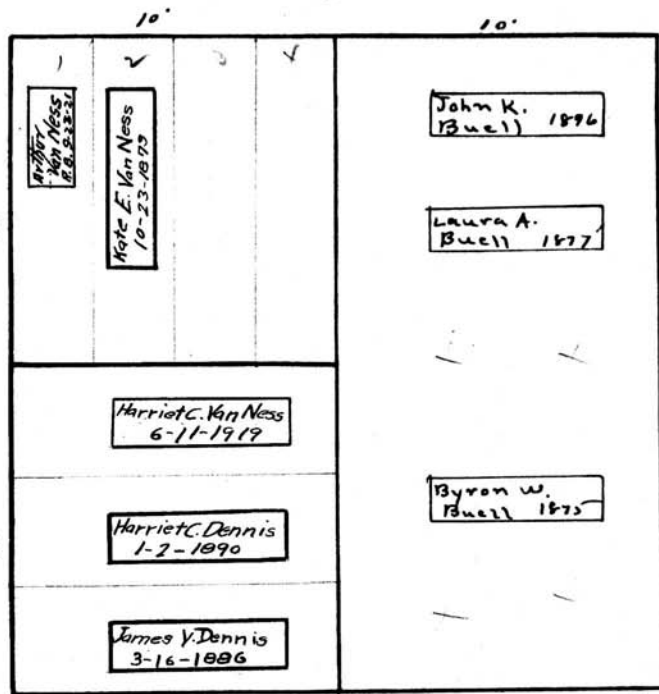
PERPETUAL CONTRACT.

John K. Buell
East 1/2

PERPETUAL CONTRACT.

N

20'



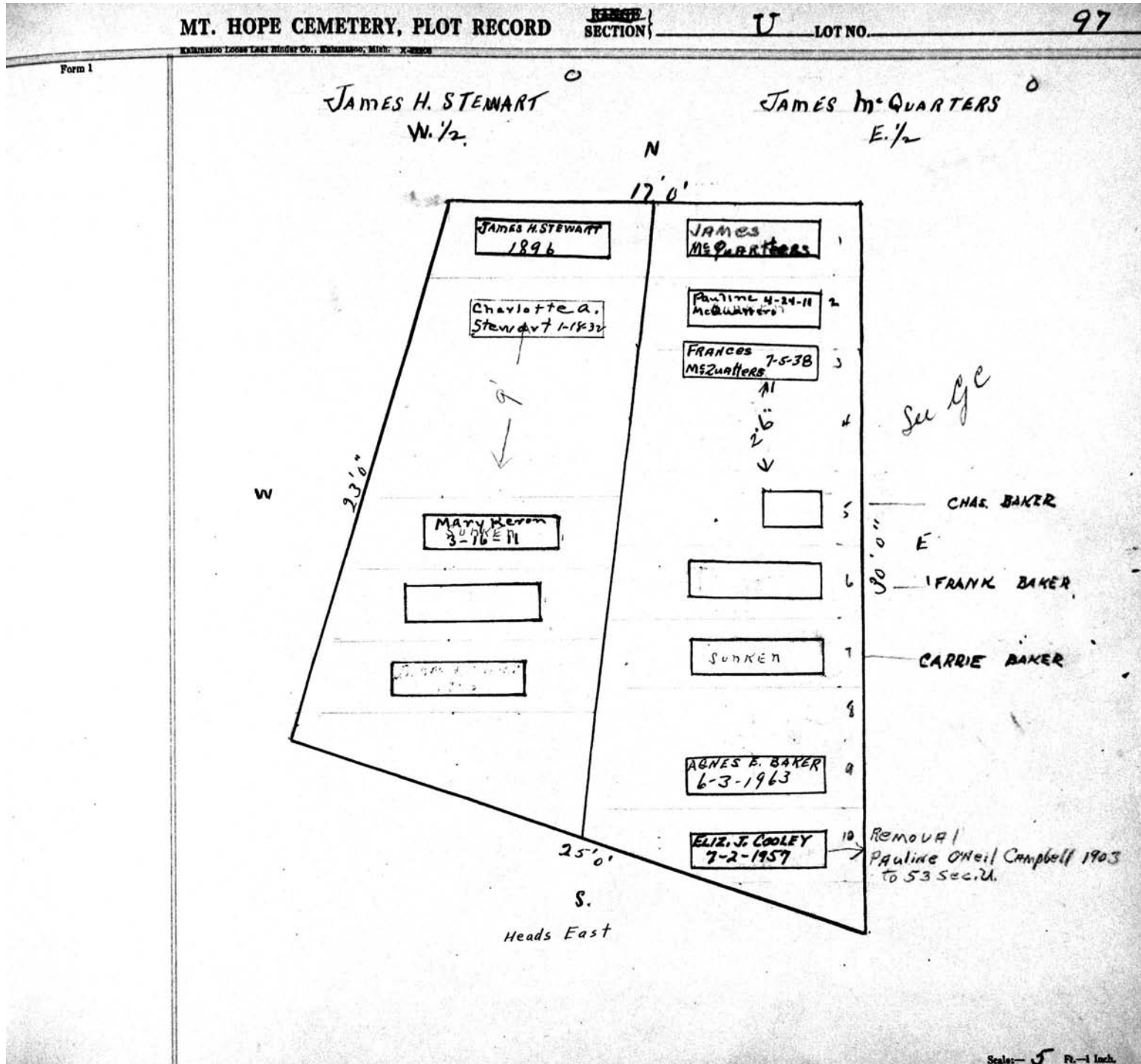
Note
Heads are
North in
N.W. 1/4

Note
Heads are
East in
S.W. 1/4

Marion H. Tower "Admx."
S.W. 1/4

PERPETUAL CONTRACT.

Scale: 1/4" = 1 Foot



Form 1

MT. HOPE CEMETERY, PLOT RECORD

RANGE SECTION } U

LOT NO. 98

NANCY P. LITTLE

ALL 98

PERPETUAL CONTRACT.

MARY E. LITTLE 1841	MARY S. LITTLE 5-22-1954 OAKDA YAKUT	SOPHIE LITTLE 8-9-1983 HOLMES	GEORGE W. LUCE 3-19-1930
NANCY P. LITTLE 1863	MARGARET LITTLE 1841	MARIE L. SMITH 1814-1917	CAROLINE A. LUCE 10-4-1938
EDWARD H. LITTLE 1881	CHARLES LITTLE		

20'

4'

Scale: 5' = 1" Plot

MT. HOPE CEMETERY, PLOT RECORD

RANGE }
SECTION }

U

LOT NO.

99

Form 1

Harriet L. Henderson

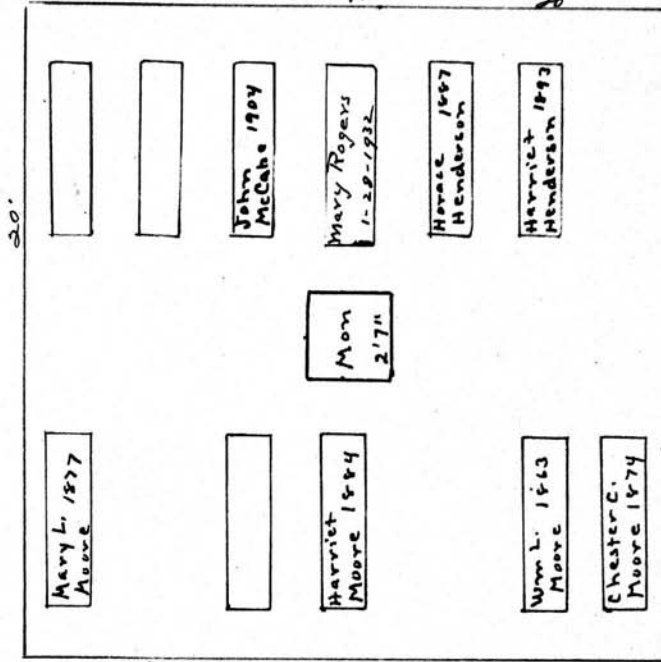
PERPETUAL CONTRACT.

A11-99

Heads North

N.

20'



S

20'

Heads South

Scale: 6 Ft. = 1 Inch

MT. HOPE CEMETERY, PLOT RECORD RANGE SECTION U LOT NO. 100

Form 1

Robert Morgan
PERPETUAL CONTRACT

All
Heads North
N

20'

20'

20'

20'

W E

pe
Gravestone
500.00
4-16-57

Scale: 5 Ft. = 1 Inch.

Form 1

MT. HOPE CEMETERY, PLOT RECORD

RANGE SECTION U LOT NO. 101

Kalamazoo Loose Leaf Binder Co., Kalamazoo, Mich. U.S.P.A.

E

John S Brown
ALL. 101
PERPETUAL CONTRACT

21'

9'

10 1/2

N 15.7

20'

20' S

Minnie G. Brown 10-8-1943	HORACE T. HALCON 12-28-43
Carrie E. Brown 1878	HARRIET BROWN HATTON. 11-5-38
Esther C. Brown 10-3-1912	K. Margaret BROWN 10-23-20
John S. Brown 1916	e Robert A. Brown 1904
	Mary C. Woolhouse 1890
	Lillian Stearns 1-3-18

10
1-2-20
6/20/39

W

Scale 5" Ft. - 1 Inch

MT. HOPE CEMETERY, PLOT RECORD

RANGE } SECTION } U LOT NO. 102

Form 1

0

N 23'

W E 20'

10 9 8 7 6 5 4

500416 10/08
H. K. COHEN

500416 10/05
A. L. TRICKS

14' 4"

Scale— 5 Ft.—1 Inch

MT. HOPE CEMETERY, PLOT RECORD

SECTION

U

LOT NO.

103

Form 1

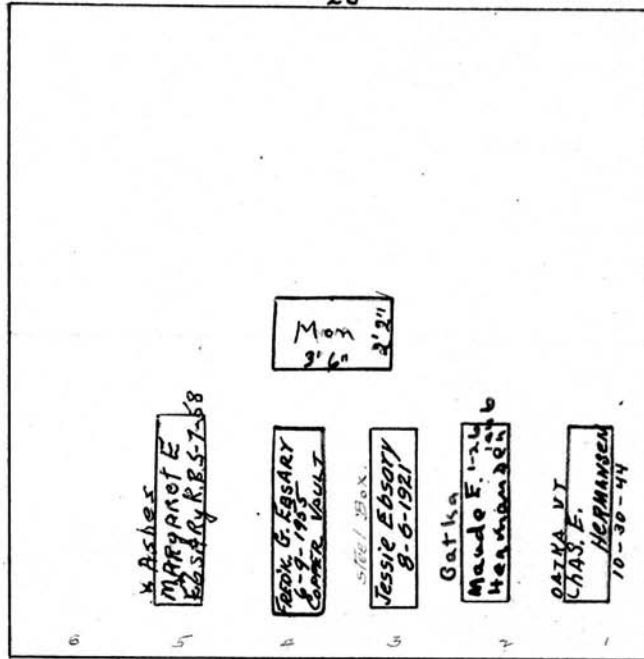
Frederick G. & Margaret Ebsary (His Wife)

All 103 U

N

PERPETUAL CONTRACT

20'



20'

S

5. Tier spaced for 6 Graves only.

Scale: 5 Ft. = 1 Inch

MT. HOPE CEMETERY, PLOT RECORD

RANGE } SECTION }

U

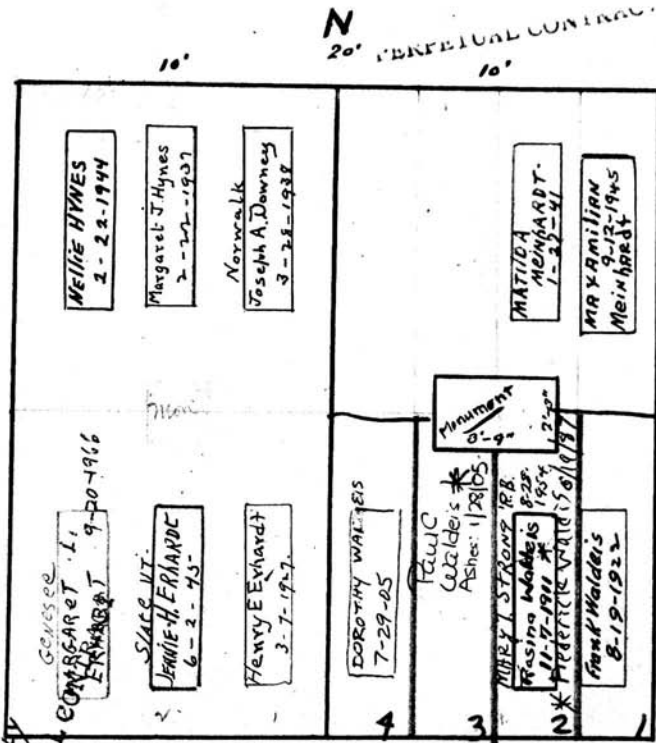
LOT NO.

104

Form 1

Downey & Hynes
West 1/2-104-U

Frank Waldeis
East 1/2-104-U



MT. HOPE CEMETERY, PLOT RECORD

RANGE }
SECTION }

U

LOT NO.

105

Form 1

Thomas R. Peshine
West Part.
PERPETUAL CONTRACT.

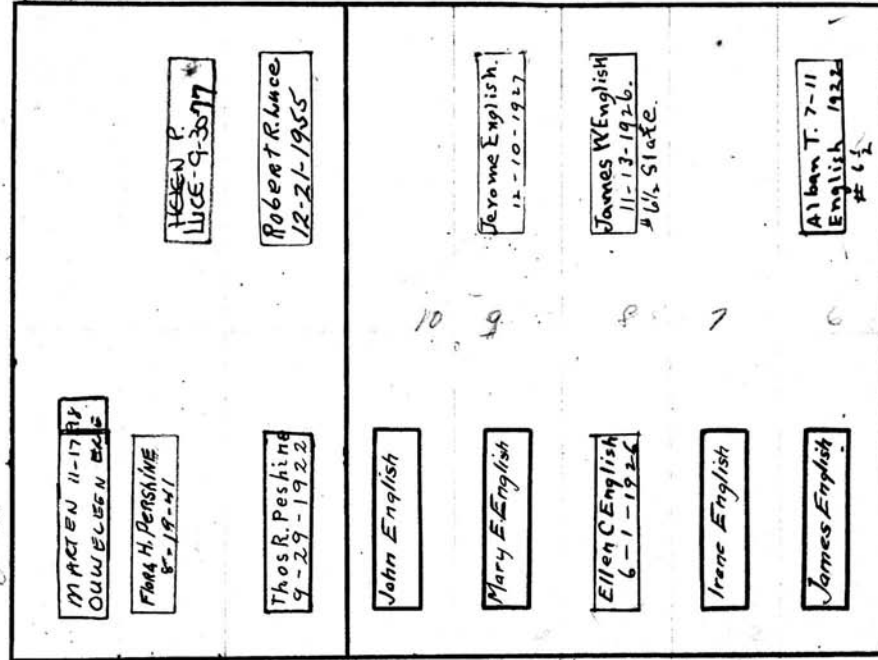
Heirs of Irene E. English
East Part - 105-U

N
27'

See G^c

Heads South 10'-3"

16'-9"



W

20'

10

10

10

7

20'

E

Callen's field

27' All Heads South

S

Scale 5 Ft. = 1 Inch

MT. HOPE CEMETERY, PLOT RECORD

RANGE SECTION

U

LOT NO.

106

Kalamazoo Local Land Binder Co., Kalamazoo, Mich. K-38876

Form 1

Davis & Ziegler
W pt.

Fredk & Mary Oliver
Mid. pt.


IVAR A. LUNDGAARD
E. pt.
PERPETUAL CONTRACT

Heads North

PERPETUAL CONTRACT.

Heads North

Spaced 2 grs
Only No. Tie



all grs

the Holborn

P.C. 100.00 5-11-47

GRAVES # 3 + 4
DONATED TO CITY
5/14/04 BY IVAR
LUNDGAARD

P.C. 6/1/25 @ 150.00 4/1/27 4200.00

Scale: 3 Ft. = 1 Inch

MT. HOPE CEMETERY, PLOT RECORD

RANGE SECTION } U

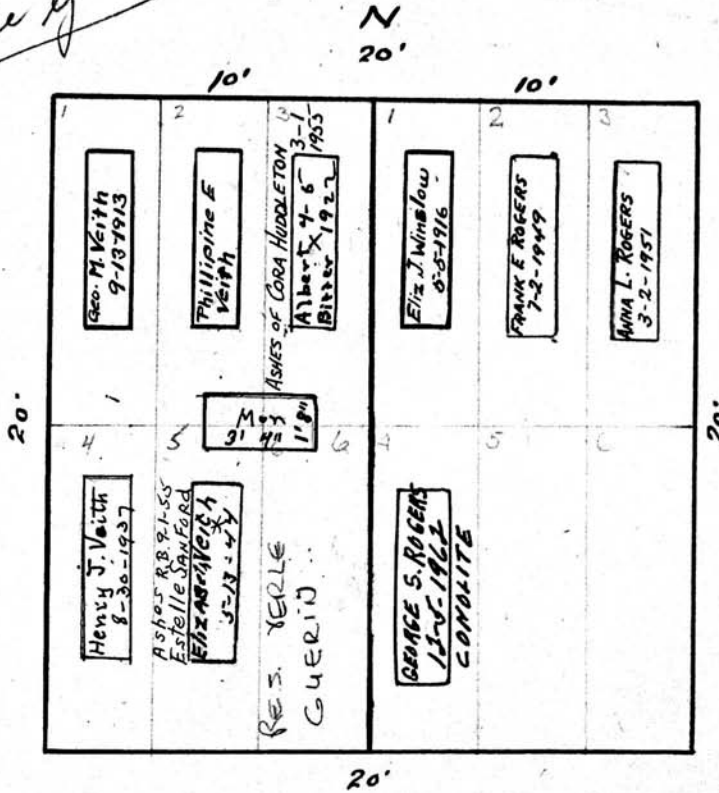
LOT NO. 107

Form 1

H. J. Veith
W 1/2 - 107 U

Frank & Anna L. Rogers.
East 1/2 - 107-U

See G^c



PC
2000
3/15/52

E

20'
S

Scale 5 Ft. = 1 Inch

MT. HOPE CEMETERY, PLOT RECORD

RANGE }
SECTION }

U

LOT NO.

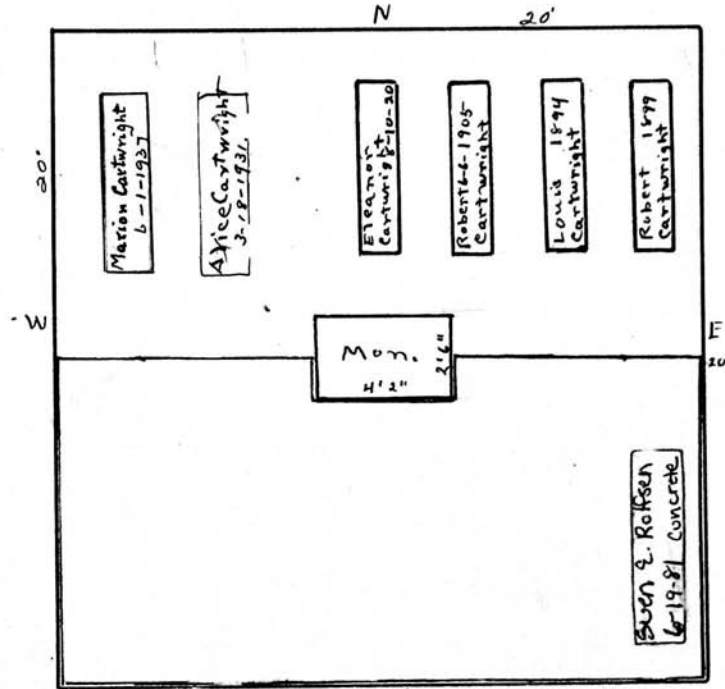
108

Form 1

ALICE G. & MARION G. CARTWRIGHT
North 1/2

A 11

PERPETUAL CONTRACT



TRANSFERRED TO PATRICIA DODD ROLFSEN 2/2/94.

Alfred H. and Helen Whitney Doud TRANSFERRED TO
~~FREDERICK W. WHITNEY JR~~ JAN ROLFSEN SCOTT

SOUTH 1/2 LETTER IN FILE 9/13/96

Excluding part where
monument sets.
but does include 1/2 interest in
Perpetual Care Contract.

Scale: 5 Ft. = 1 Inch.

MT. HOPE CEMETERY, PLOT RECORD

RANGE SECTION

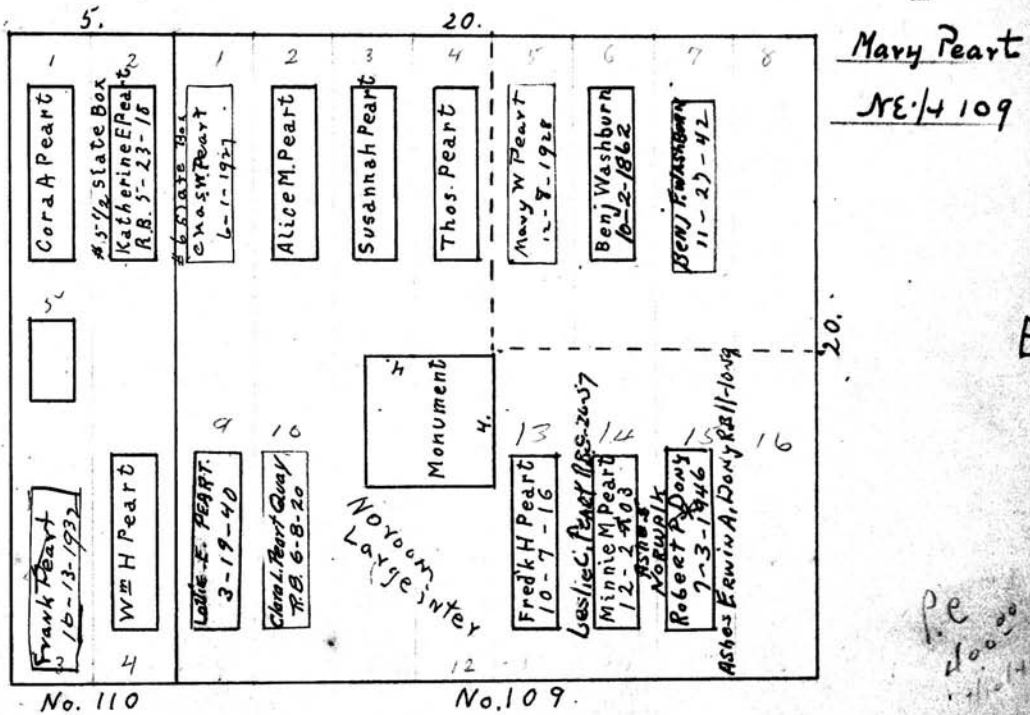
U

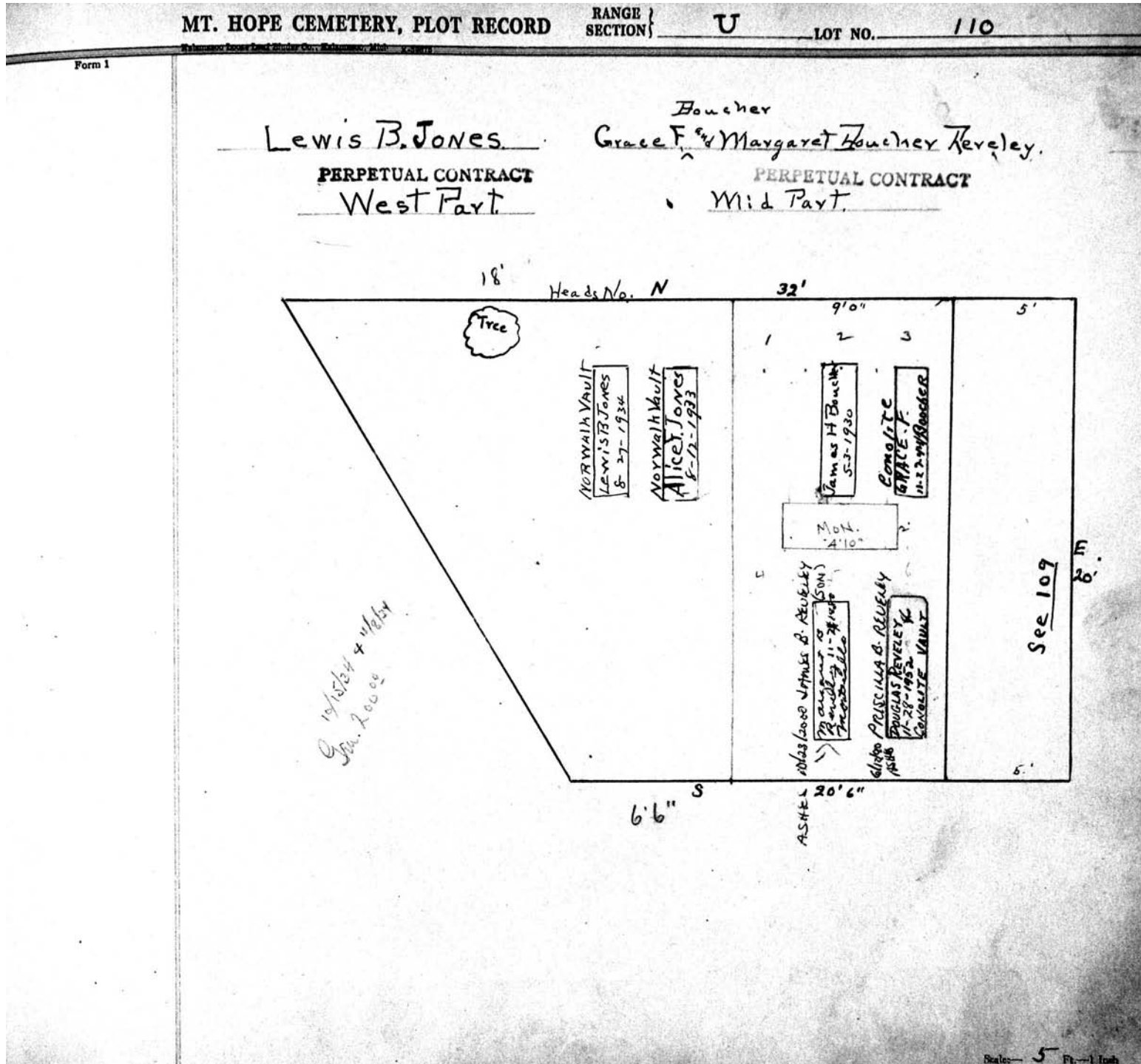
LOT NO. 109-E.Pt.110

Form 1

N

Charles and Fred H. Peart
~~Thomas Peart~~
 but N.E. 1/4
 All 109 and E. Pt. 110
 PERPETUAL CONTRACT





MT. HOPE CEMETERY, PLOT RECORD

RANGE }
SECTION } U LOT NO. 111

Form 1

N 20' 6"

W

S 8' 6"

E 20'

MIRIAM F. GRAND
5-2-06 ASHES

NANCY D. PARKER
7-7-1952

NELSON VASHEZ
MILLARD 11/18/91

* 12/18/90 F. Millard

630.00

Richard and
Nelson Millard
4/20/1900

Repaid on
Nelson Millard
City of Rochester
1900

Heads 50

J. MERREL PARKER
PERPETUAL CONTRACT
S. Pt.

FIRST 2 GRs 3' EACH
PERPETUAL CONTRACT

Scale— 5 Ft.—1 Inch

MT. HOPE CEMETERY, PLOT RECORD

RANGE SECTION } U LOT NO. 112

Form 1

N

George Cooper and Others
ALL. 112

PERPETUAL CONTRACT

20.

W E

12	11	10	9	8	7
GT Cooper	Anna C. Burke 4-21-1937	Chas. M. Burke 6-25-1920		Monticello Vault S. WHITNEY COOPER 12/1/1914	10-18-1932 S. WHITNEY COOPER Perpetual Vault
6	5	4	3	2	1
	Phoebe J. Cooper 2-7-1910	George Cooper 7-26-1922		Marwick Vault Harriet Cooper 11-29-1929	Wilbert Vault John M. Cooper 10-11-1915

20.

S

Gr 10-11-12 only under P.C.

P.C. 250.00
6/8/38

(J. Whitney Cooper)
Sole heir
625 University Ave.
Apt. 711

See order on file
This also includes
to Pt 119 U
order filed
under on U.

Scale 5' - 1" = 100'

MT. HOPE CEMETERY, PLOT RECORD

RANGE } U
SECTION }

LOT NO. 113

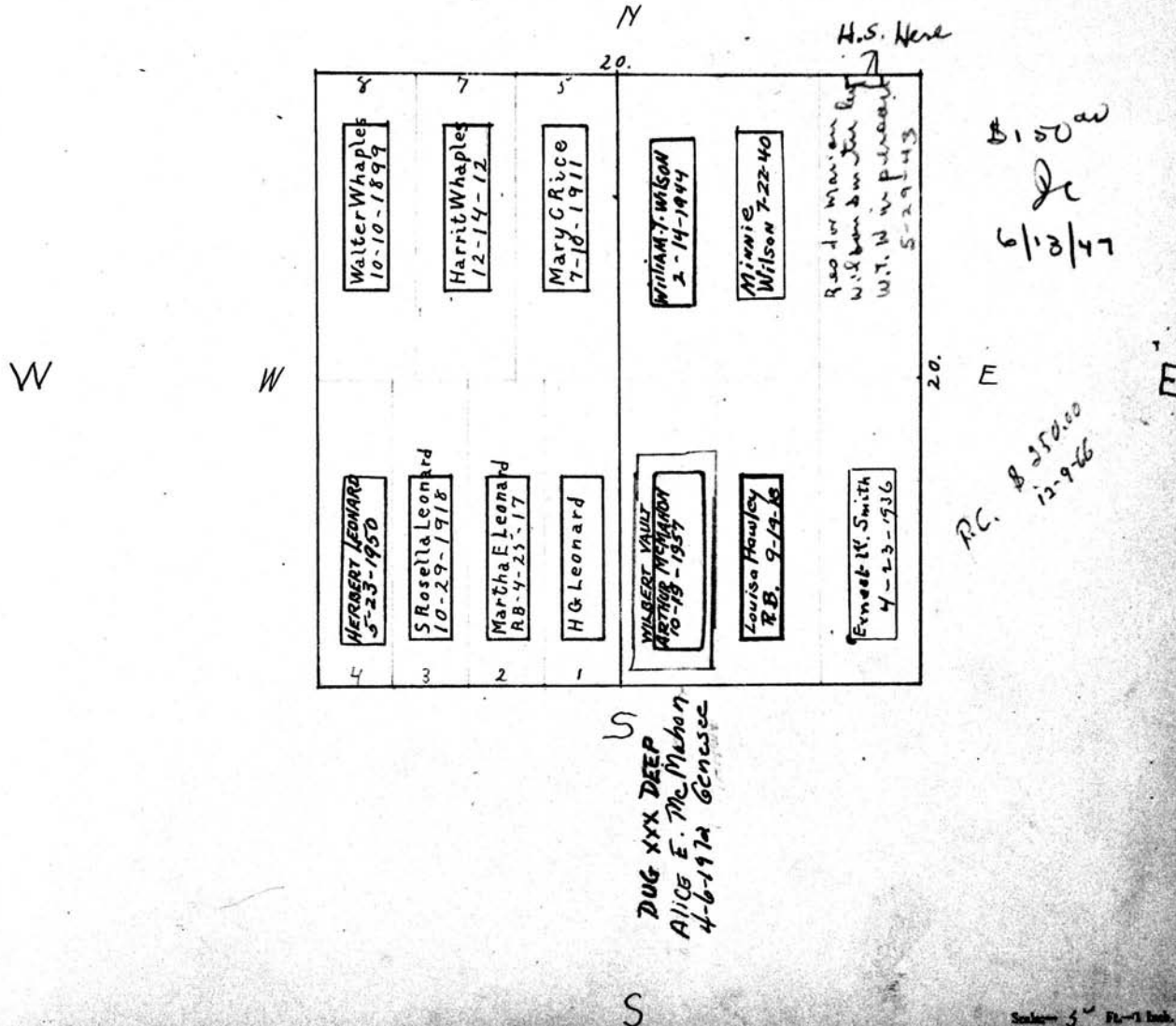
Form 1

Martha E Leonard

W^m. T. 94 Minnie Wilson

West 1/2

East 1/2



MT. HOPE CEMETERY, PLOT RECORD

RANGE SECTION U

LOT NO. 114

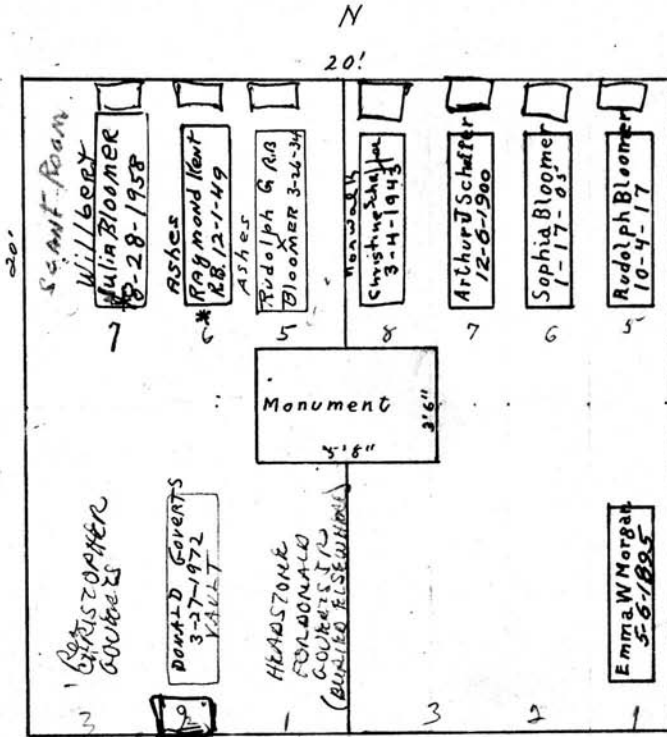
Form 1

Bloomer and Schaffer
West. 1/2

Sophia Bloomer
East 1/2

GC done
1936

* S. J. AUSTIN BLOOMER
4-30-1966



W

W

20' E

E

N
20'

S

S

Letter
in file

Scale 5' Pt. - 1 inch

MT. HOPE CEMETERY, PLOT RECORD

RANGE } U
SECTION }

LOT NO. 115

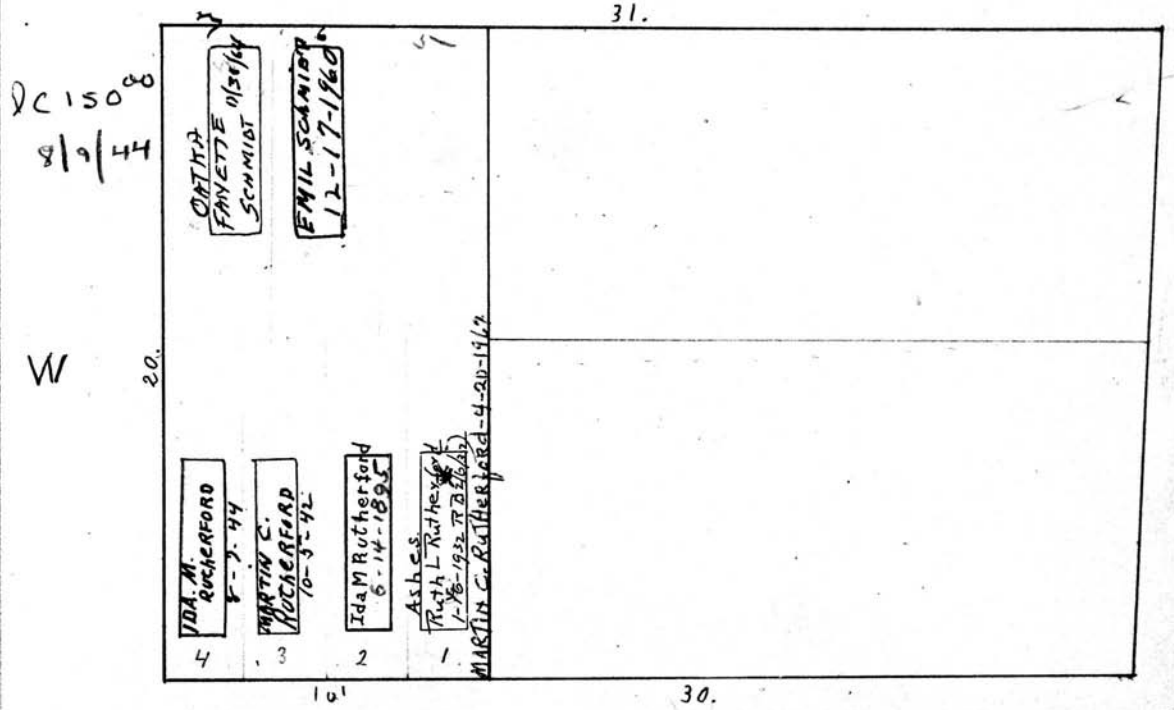
Form 1

N

Martin C Rutherford

West. Pt

PERPETUAL CONTRACT



S

Scale - 5" Ft. - 1 Inch.

MT. HOPE CEMETERY, PLOT RECORD

RANGE SECTION } U

LOT NO. 116

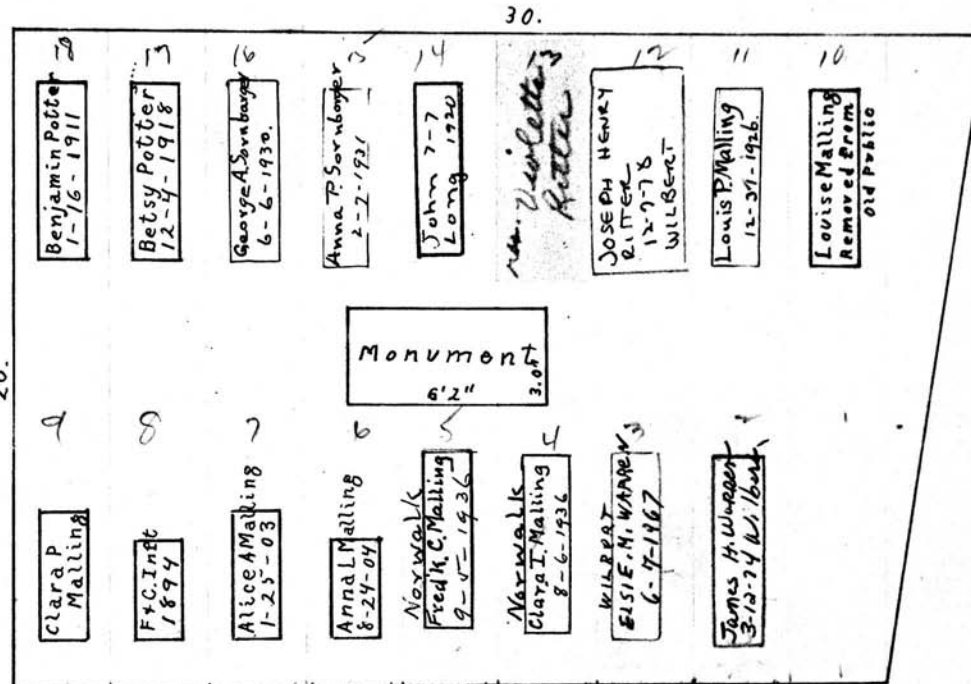
Form 1

Fred'k C Malling

All. 116

W

E



27. Heads North.

S

Scale 5" = 1 foot

MT. HOPE CEMETERY, PLOT RECORD

RANGE } SECTION } U LOT NO. 117

Form 1

N

W

Flower Bed.

E

S

Scale 5 Ft. = 1 Inch

MT. HOPE CEMETERY, PLOT RECORD

RANGE }
SECTION }

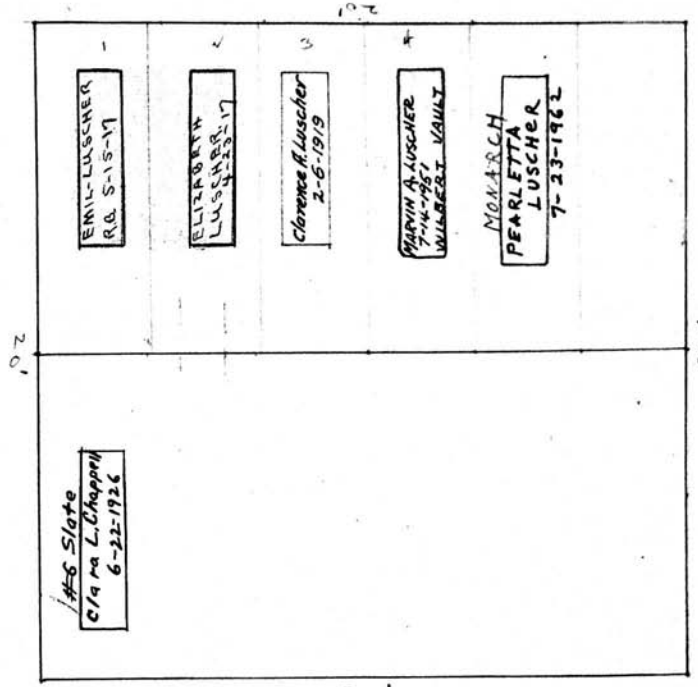
U all LOT NO. 118.

Form 1

LUSCHER-CHAPPELL

A 11-118 U

PERPETUAL CONTRACT



P.C.
all
400.00
8/1/57

Scale 5 Ft. - 1 Inch

MT. HOPE CEMETERY, PLOT RECORD

RANGE } U
SECTION }

LOT NO. 119

Form 1

3/5/04 ANASTASIA SPECTOR
SWAPPED GRAVES #5,6,7 N.
FOR GR #4, LOT 28, R-10
FOR SISTER, STELLA CEARLEY

~~TRANS~~
BY ~~QUIT CLAIM~~
~~DEED~~
1971

~~TRANS~~
BY ~~QUIT CLAIM DEED~~
12/19/95

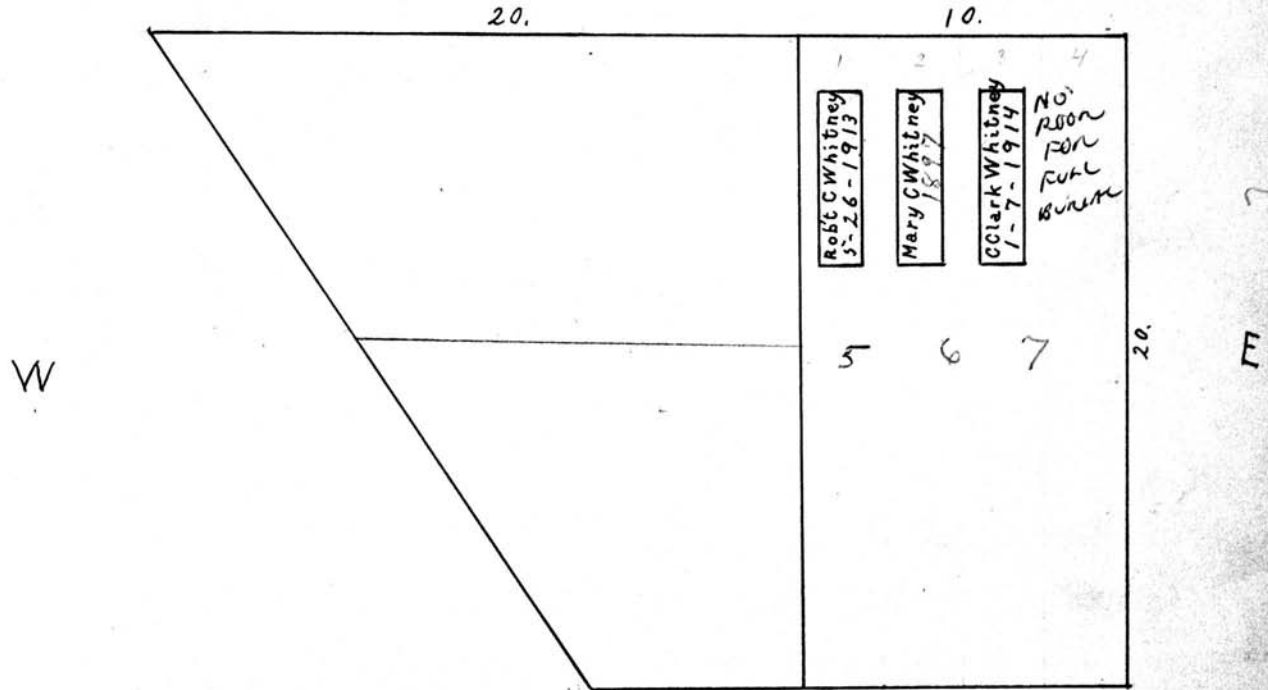
~~J. WHITNEY COOPER~~

~~MARY A. WHITNEY~~

~~C. Clark Whitney~~
CHARLES K. YOUNG

East. Pt

~~LEONARD & ANASTASIA
SPECTOR~~



Scale - 5' R. - 1 inch.

MT. HOPE CEMETERY, PLOT RECORD

RANGE } SECTION

U

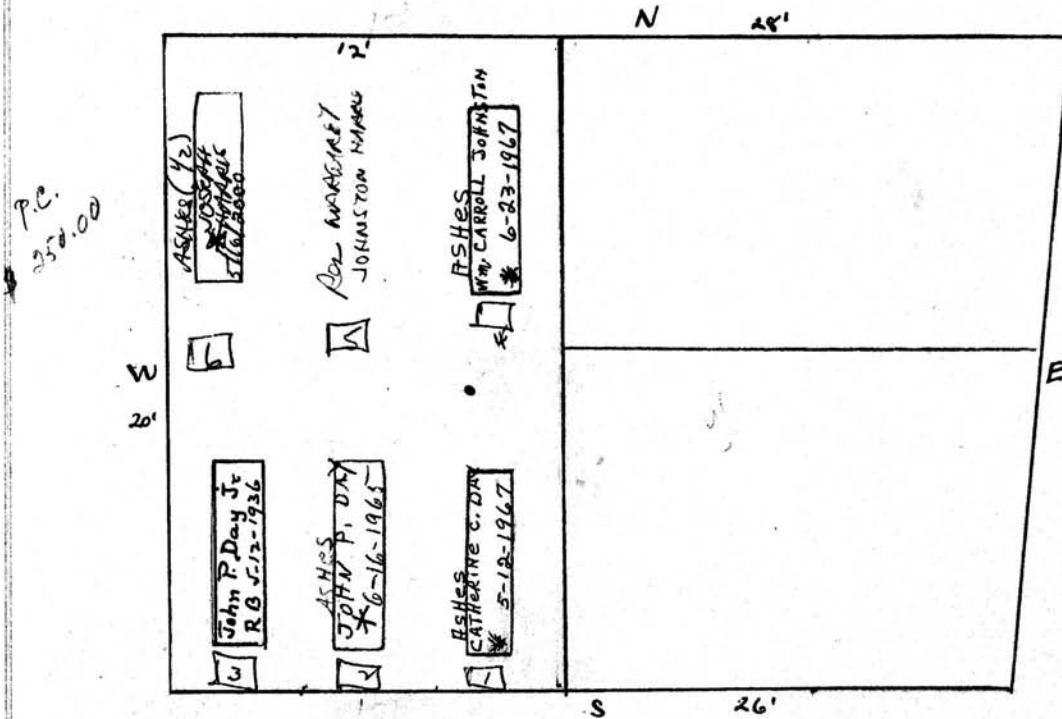
LOT NO.

120

Form 1

PERPETUAL CONTRACT

John P. and Cath. C. Day
West Pt 120 U



Scale - 1 inch

MT. HOPE CEMETERY, PLOT RECORD

RANGE } SECTION } U LOT NO. 121

Form 1

Helen W. Beatty. Edward and Caroline Plunkett.

N.W. $\frac{1}{4}$ E $\frac{1}{2}$
SPACED 3 GRAVES SPACED 3 GRAVES

Spaced 3 graves. HEADS 50
Heads Sp. 10' 10'

N

<p style="text-align: center;">See S.C.</p> <div style="border: 1px solid black; padding: 2px; margin: 5px auto; width: 80%;"> <p style="text-align: center;">HELEN W. BEATTY 4-22-1922</p> </div> <p style="text-align: center;">63 CON. OLITE</p> <div style="border: 1px solid black; padding: 2px; margin: 5px auto; width: 80%;"> <p style="text-align: center;">HARRY W. BEATTY 12-12-1924 R.B. 4-7-1924</p> </div>	<div style="border: 1px solid black; padding: 2px; margin: 5px auto; width: 80%;"> <p style="text-align: center;">EARL EMMETT PLUNKETT 4-20-1920 MONROE</p> </div> <p style="text-align: center;">5</p> <div style="border: 1px solid black; padding: 2px; margin: 5px auto; width: 80%;"> <p style="text-align: center;">EMMETT DE CLORCK 8-24-1968</p> </div> <p style="text-align: center;">4</p> <div style="border: 1px solid black; padding: 2px; margin: 5px auto; width: 80%;"> <p style="text-align: center;">HELEN DE CLORCK 6-7-1960</p> </div>
<p style="text-align: center;">W</p> <div style="border: 1px solid black; padding: 2px; margin: 5px auto; width: 80%;"> <p style="text-align: center;">JOHN C. SCHEIBE R.B. 5-13-1926</p> </div>	<p style="text-align: center;">E 20</p> <div style="border: 1px solid black; padding: 2px; margin: 5px auto; width: 80%;"> <p style="text-align: center;">ADELAIDE M. R.B. PLUNKETT 4/10/20</p> </div> <p style="text-align: center;">3</p> <div style="border: 1px solid black; padding: 2px; margin: 5px auto; width: 80%;"> <p style="text-align: center;">CAROLINE PLUNKETT 3-17-22</p> </div> <p style="text-align: center;">2</p> <div style="border: 1px solid black; padding: 2px; margin: 5px auto; width: 80%;"> <p style="text-align: center;">EDWARD E. PLUNKETT 3-11-1922</p> </div> <p style="text-align: center;">1</p>

S 20 S. tier

S tier spaced for two graves. "Spaced 3 graves"

Emily S. Scheibe See file

SW $\frac{1}{4}$

Scale - 5' R-1 inch

MT. HOPE CEMETERY, PLOT RECORD

RANGE SECTION } U

LOT NO.

122

Form 1

Ethel Trimble MacMurray

Henry & Lena L. Stoll

James P. + Ella C. Beatty

W. Part.

Middle Part

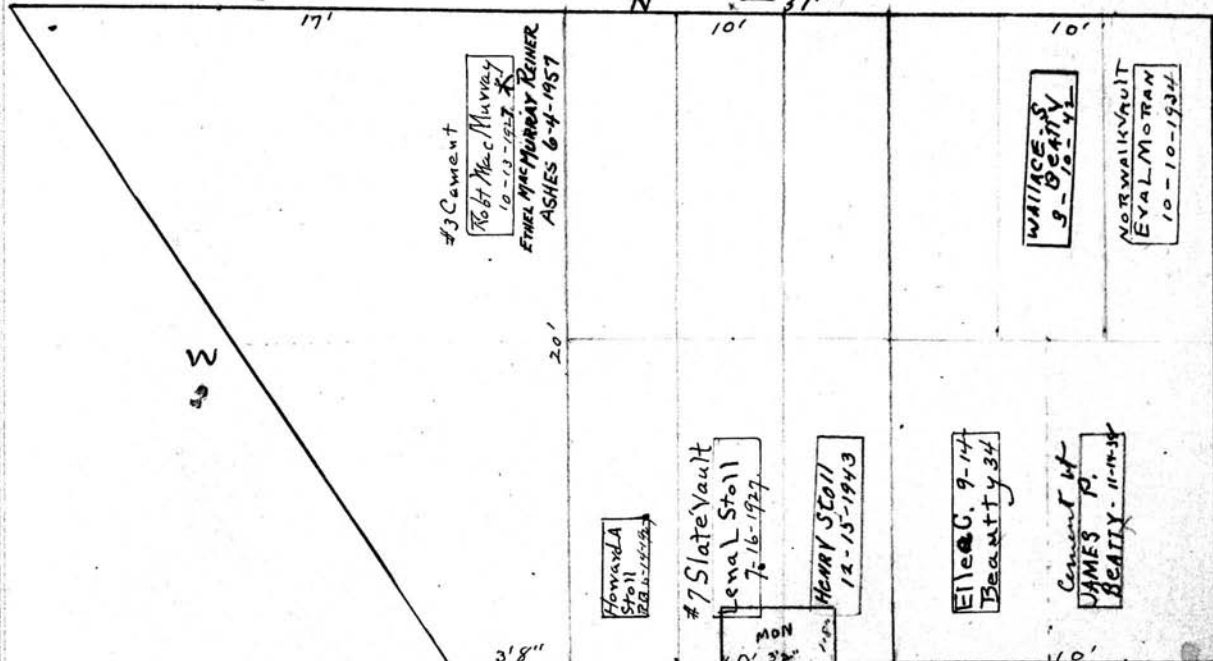
East Part

P.E. 1/18/41 \$1500 2000 6-4-57

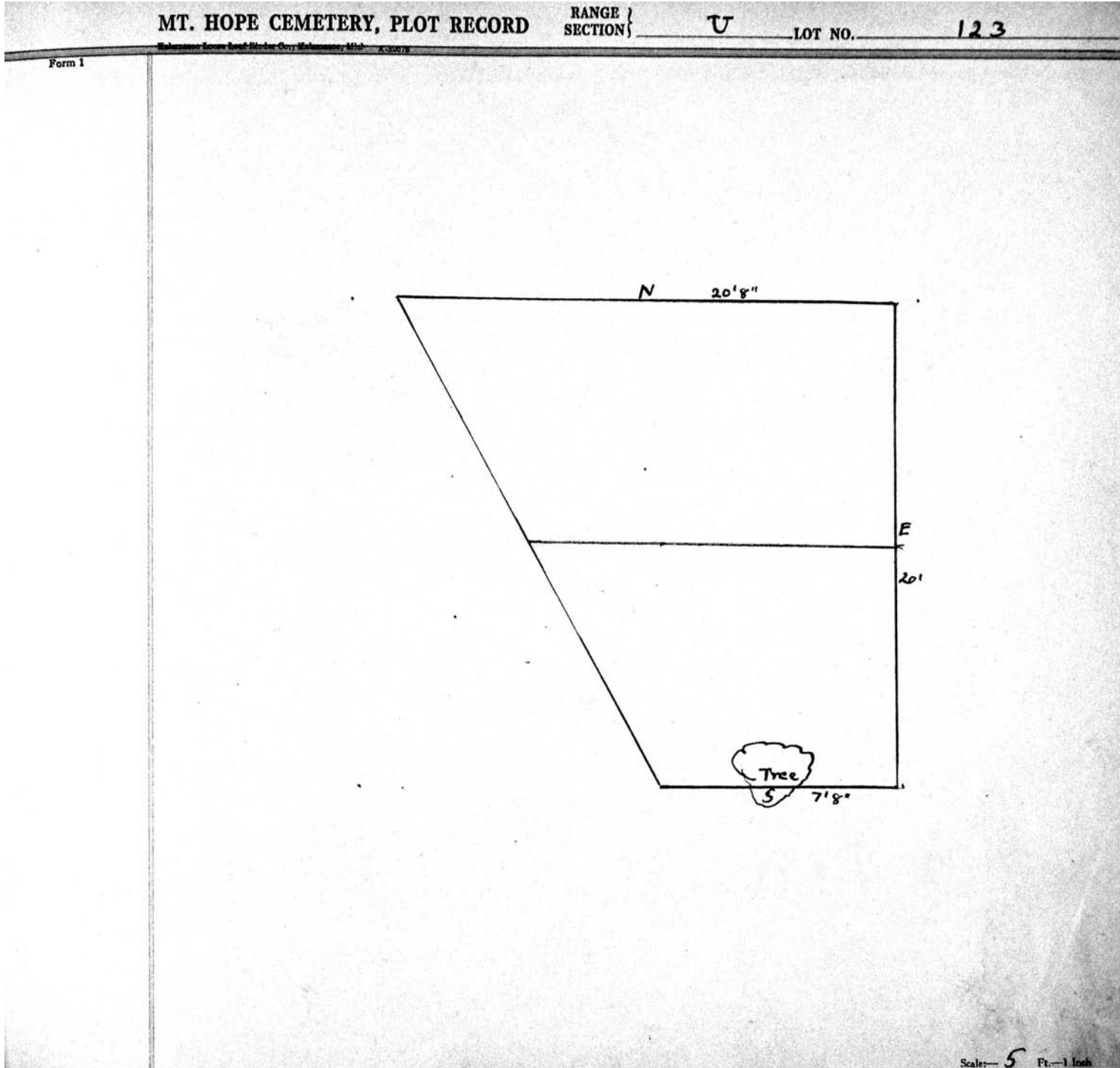
PERPETUAL CONTRACT 'GRASS CUTTING ONLY'

PERPETUAL CONTRACT

P.E. 2600 1/19/40 2/16/40 8/2/51



Scale - 5 Ft. - 1 Inch



MT. HOPE CEMETERY, PLOT RECORD

RANGE }
SECTION }

U

LOT NO.

124

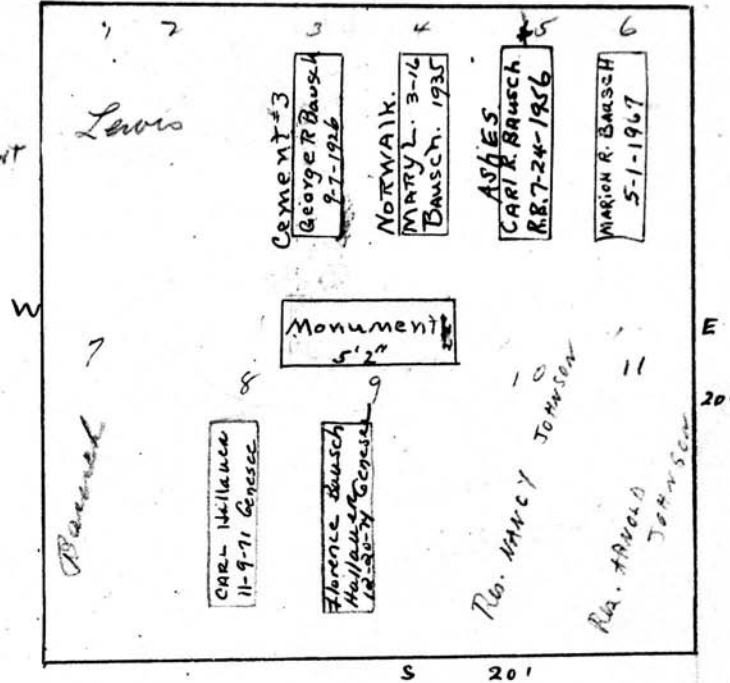
Form 1

~~Mary L. Bausch~~

All. Carl R. Bausch
Florence B Hallaver
PERPETUAL CONTRACT

Heads north. N

See Order
on File For
Future Interment
2-8-1961



(5' Tier spaced 5' apart)

P.C. 250.00
given Carl Hallaver
3/20/35

Scale: 1" = 10'

MT. HOPE CEMETERY, PLOT RECORD

RANGE SECTION

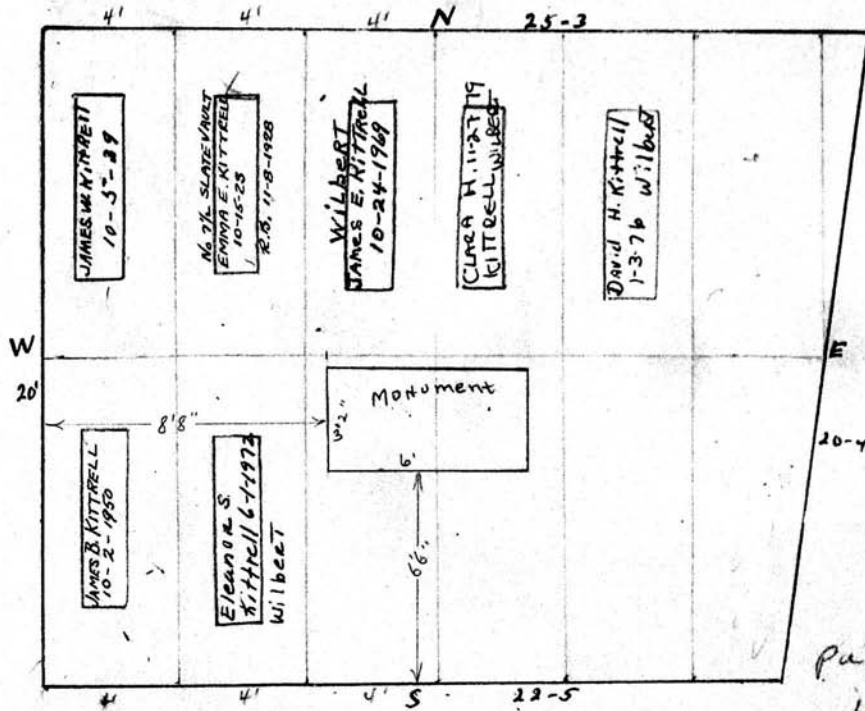
U

LOT NO.

125

Form 1

James E. Kittrell.



put 2 in here
Send qrs.

L. J. C.

Scale: 5 Ft. = 1 Inch

MT. HOPE CEMETERY, PLOT RECORD

RANGE }
SECTION }

U

LOT NO.

126

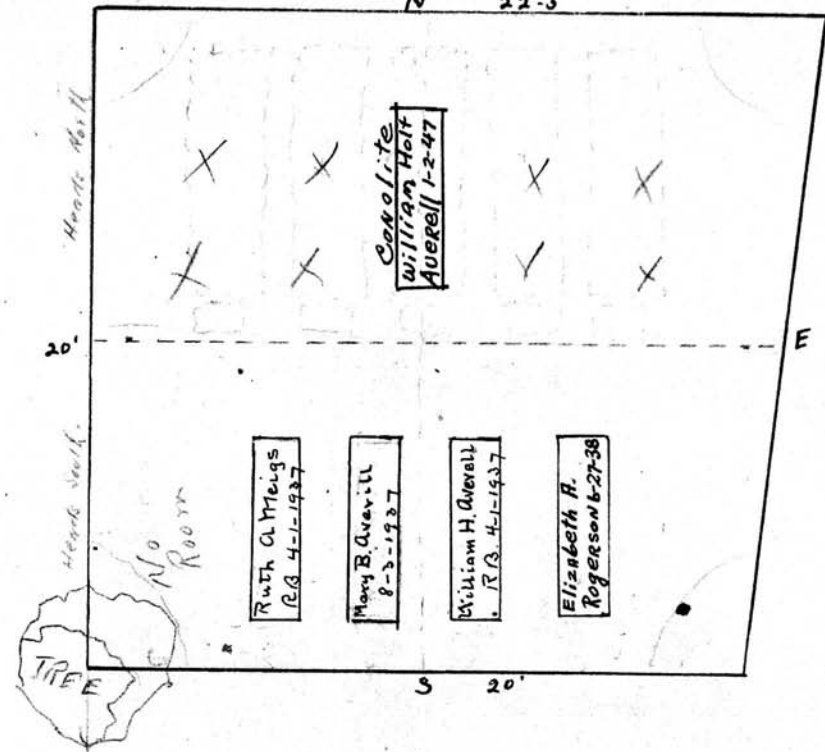
Form 1

Elizabeth Averell Rogerson and William H. Averell

PERPETUAL CONTRACT

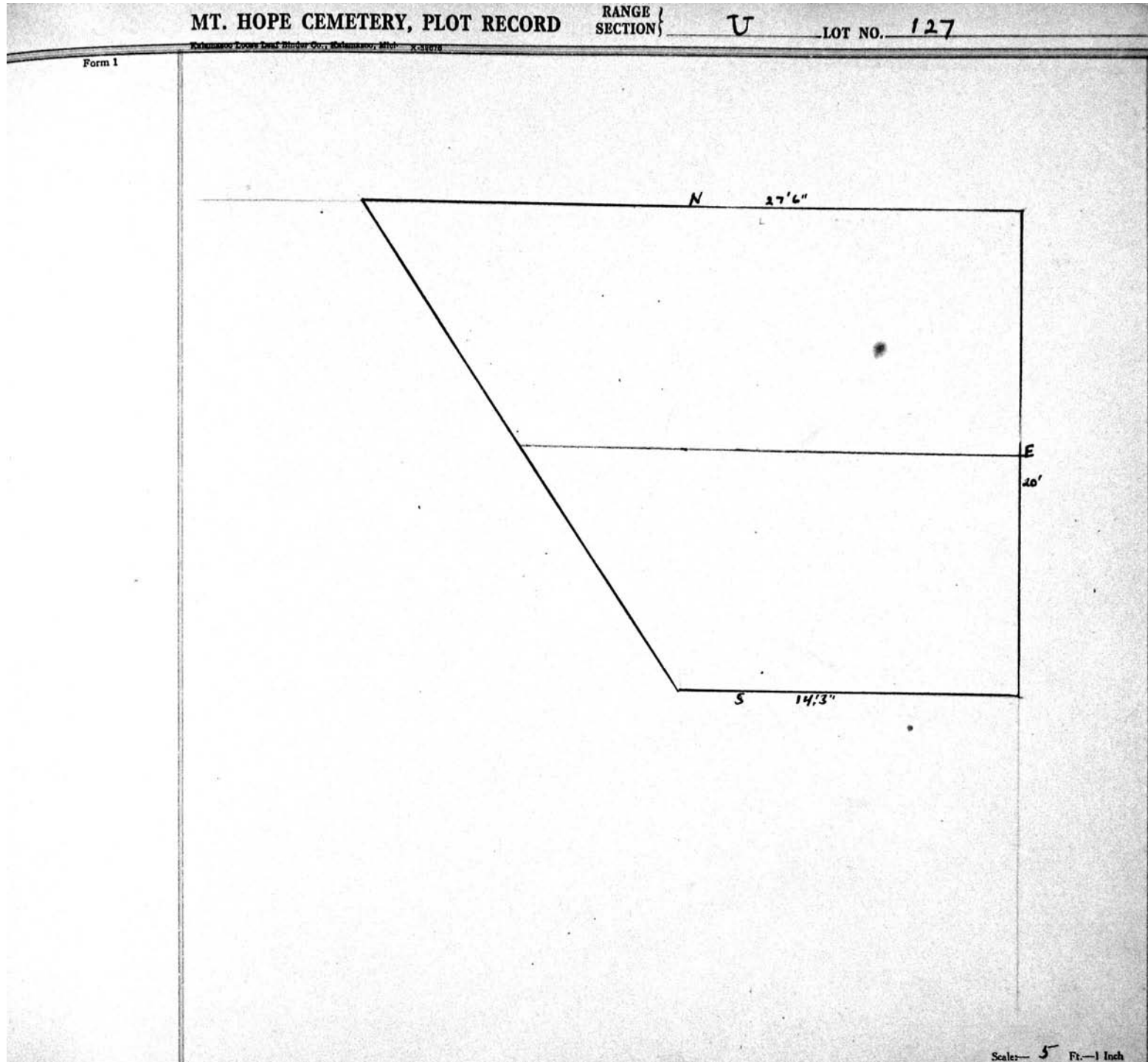
$5\frac{1}{2}$ = Rogerson
 $N\frac{1}{2}$ = Averell

N 22-5



45 to 90
on N 45 lines

Scale— 5 Ft.—1 Inch



MT. HOPE CEMETERY, PLOT RECORD

RANGE }
SECTION }

U

LOT NO.

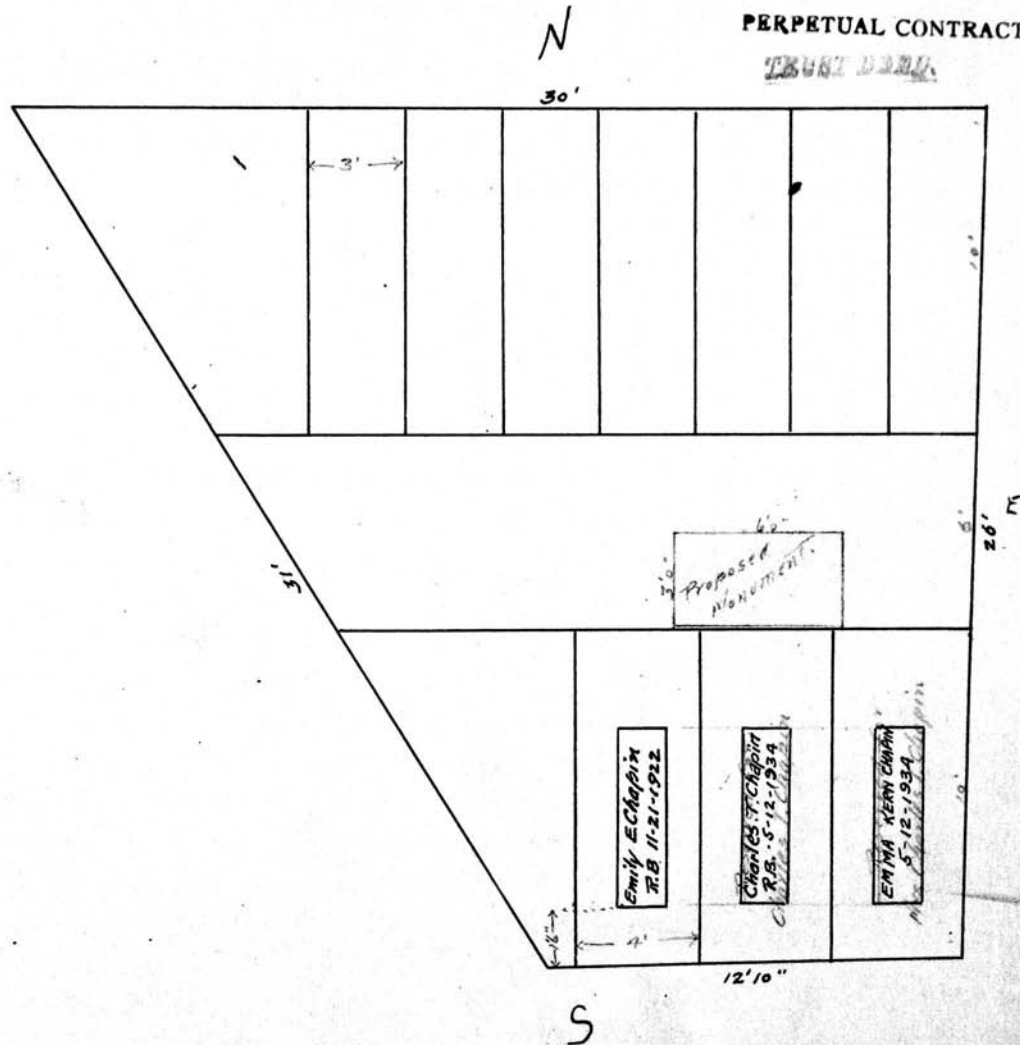
128

Form 1

Charles T. Chapin

PERPETUAL CONTRACT.

TRUST DEED.



Scale: 5 Ft. = 1 Inch

MT. HOPE CEMETERY, PLOT RECORD

RANGE SECTION

U

LOT NO.

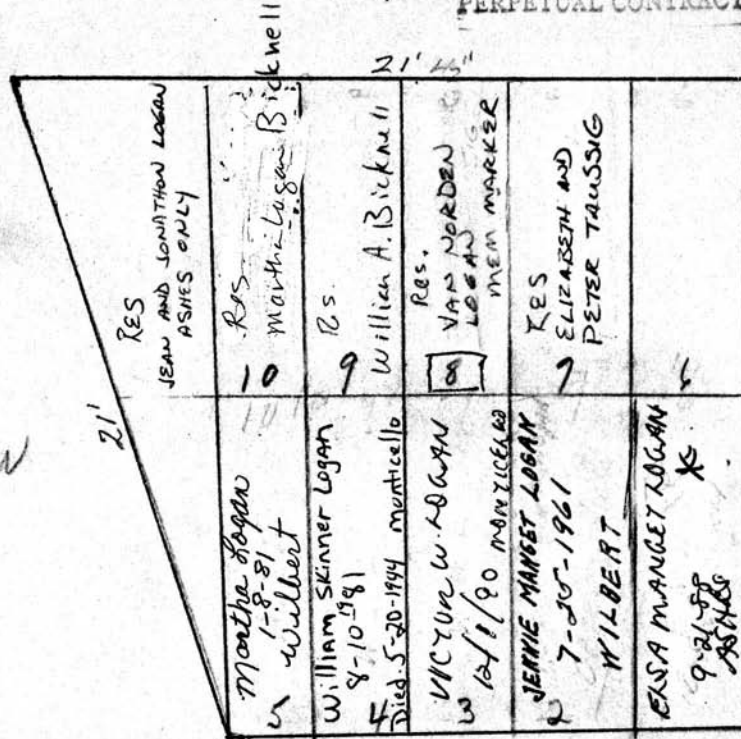
129

Form 1

Ownership transferred to Martha Logan Bicknell per letter in file.

Victor W. Logan All

PERPETUAL CONTRACT



PC quoted by 5-60 50002 (man)

ELIZABETH TAUSING
910-269 4144

Heads South
S
see order on file 11/10/60

see letter on file 11/9/91

Scale 5 ft = 1

MT. HOPE CEMETERY, PLOT RECORD

RANGE SECTION

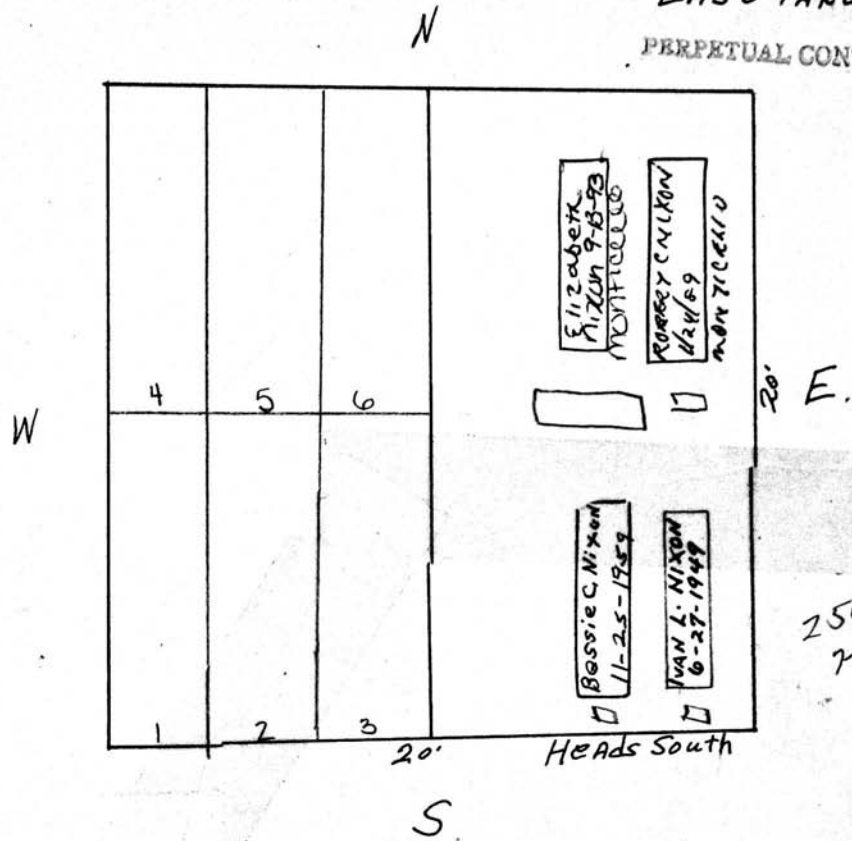
U

LOT NO. 130

Form 1

IVAN L. & Bessie C. Nixon
East Part

PERPETUAL CONTRACE



250 P.C.
7-7-49

Scale 1/2" = 1 ft

MT. HOPE CEMETERY, PLOT RECORD

RANGE SECTION

U

LOT NO. 131

Form 1

Ruth Kilborn Deshon
West Part

HENRI PETER & Elizabeth R. Projansky
East Part

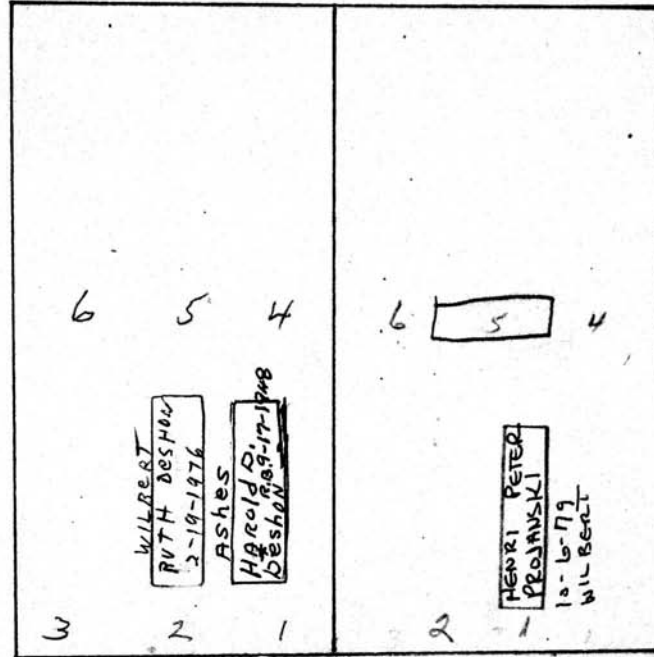
PERPETUAL CONTRACT

N

PERPETUAL CONTRACT

Please see folder
lot R-U, lot 131
west

NAMES FOR
4.50, will
have 20.00
one mon't.



Heads South

Spaced 2 graves
only on South Tier

Grave care 150.00
Plant, 1 hr with air 50.00
water & car
9/17/48

250 PC
12-3-67

Scale ft. = 1 in

MT. HOPE CEMETERY, PLOT RECORD

SECTION U

LOT NO. 132

Form 1

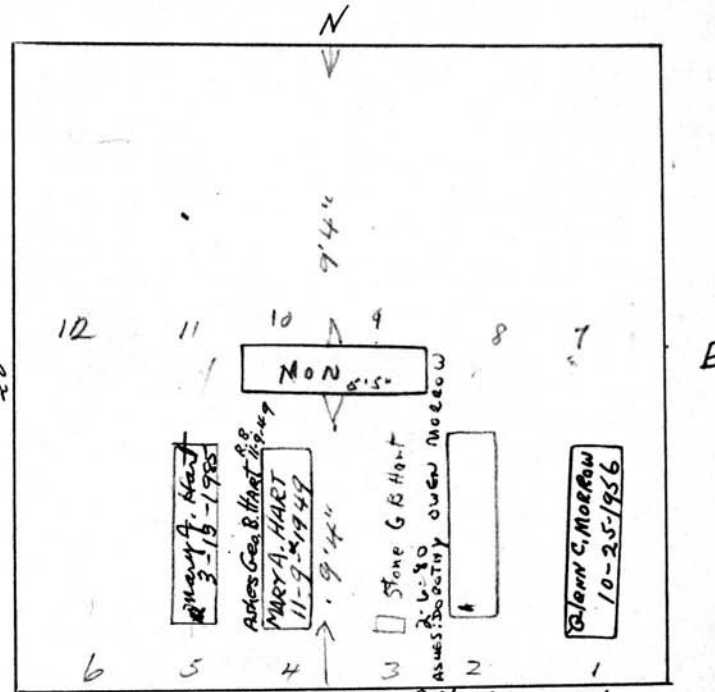
Richard C. & Mary S. Hart

All

PERPETUAL CONTRACT

P.C.
B 450.00

City repurchased
Dec. 6 & 12



Heads South

20' Spaced 6yrs

See Order on File
& Plot For Future
Interments.

Scale ft. = 1 inch

MT. HOPE CEMETERY, PLOT RECORD

RANGE SECTION

U

LOT NO. 133

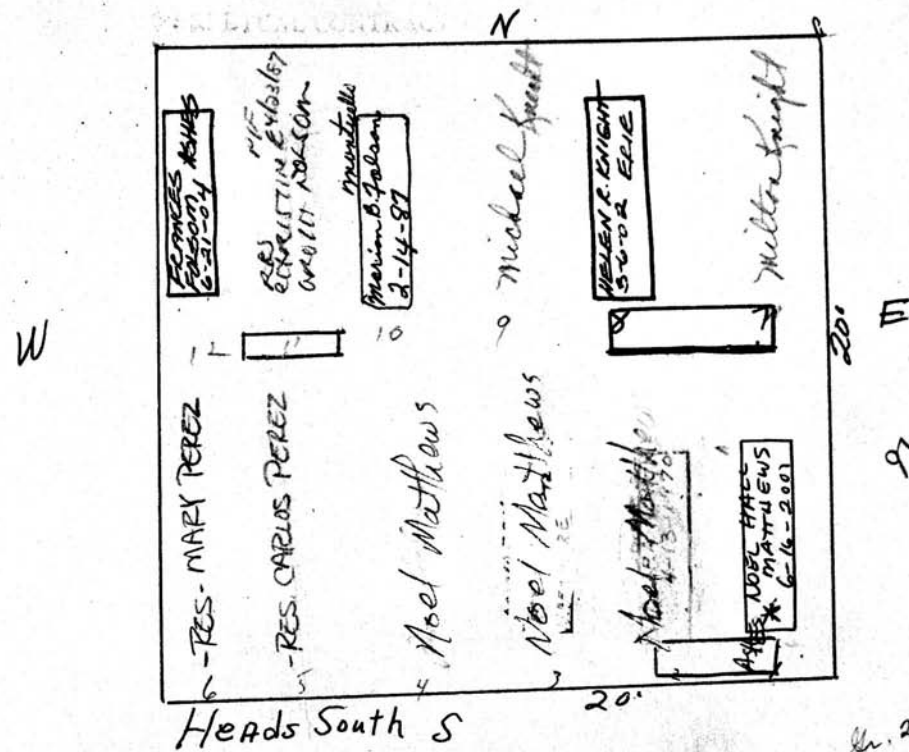
Form 1

DAVID C. + HELEN B. NARAMORE

Gr 10, 11, 12 PAID IN FULL

A11

City repurchased
Gr. 1 thru 12
(whole lot)



9, 1, 2, 3
2-15-92

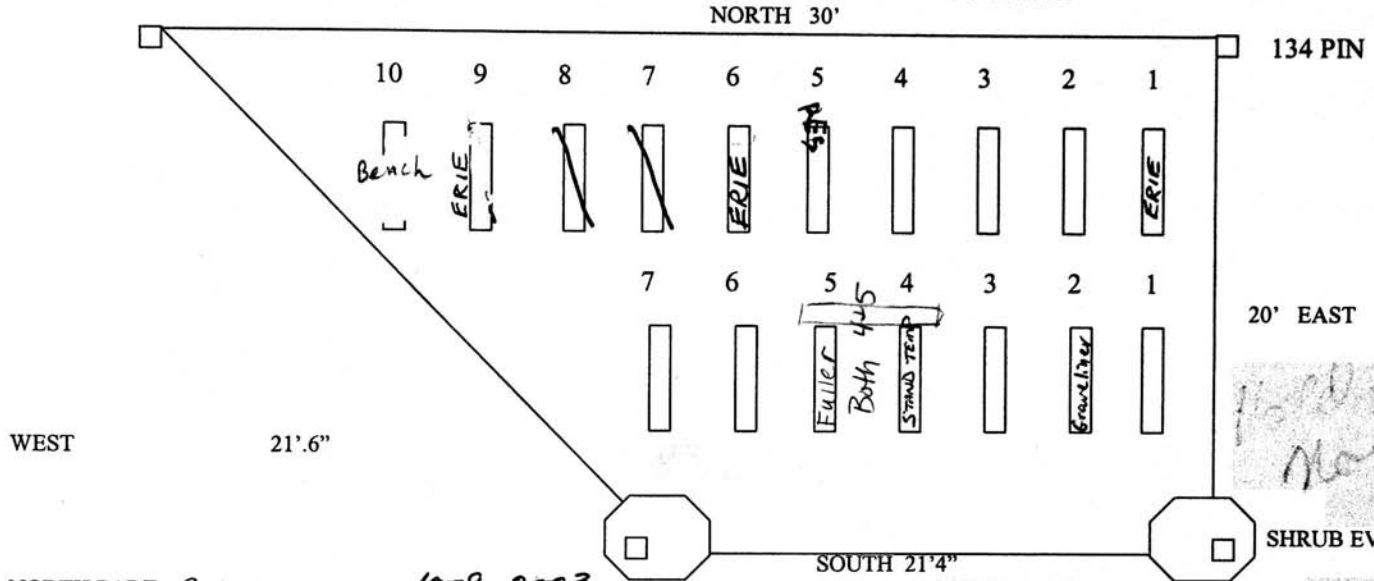
Gr. 2 - Barbara Riel
removed to 269 - M.M.
Gr. 9 5/14/1981
Gr. 3 - David Naramore
removed to 269 1/2 - M.M.
Gr. 1 5/14/1981

MT. HOPE CEMETERY, PLOT RECORD

RANGE SECTION **U** LOT NO. **134**

SECTION U

LOT # 134



- NORTH PART 9-10-2007
1. DORICE M. NORWOOD
 2. _____
 3. _____
 4. _____
 5. RES MARY LOU NORWOOD
PIF contract 11/14/03

- 10-9-2003.
6. BOOKER F. NORWOOD
 7. RES
 8. RES Per NMH
 9. 10-25-2006 MAE BELL THOMAS
 10. Bench

- SOUTH PART
1. _____
 2. LILLIAN MAE KNIGHT 2-23-2008
 3. _____
 4. ANNA FULLER 2-1-2008 ASHES
 5. Paul Fuller - RES PIF 1/30/08
 6. _____
 7. _____

Handwritten notes:
 11-20-07
 Mas...
 Family

Handwritten notes:
 9/30/07
 etc.

MT. HOPE CEMETERY, PLOT RECORD

RANGE SECTION

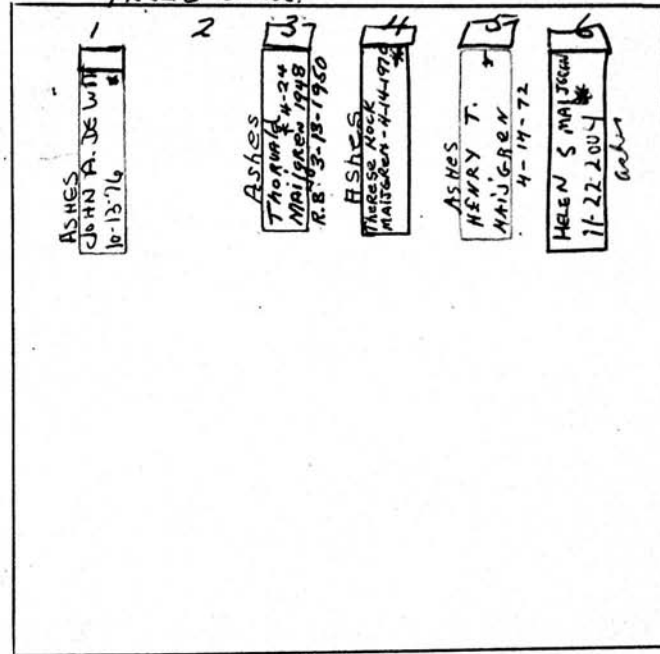
U

LOT NO. 135

Form 1

Henry T. Maijgren
Ruth MAIJGREN DeWitt
Alice MAIJGREN Walker
All

Spaced 6 Grs. N Heads North



W

20'

E

20'
S

ant.C.

Scale ft. = 1 in

MT. HOPE CEMETERY, PLOT RECORD

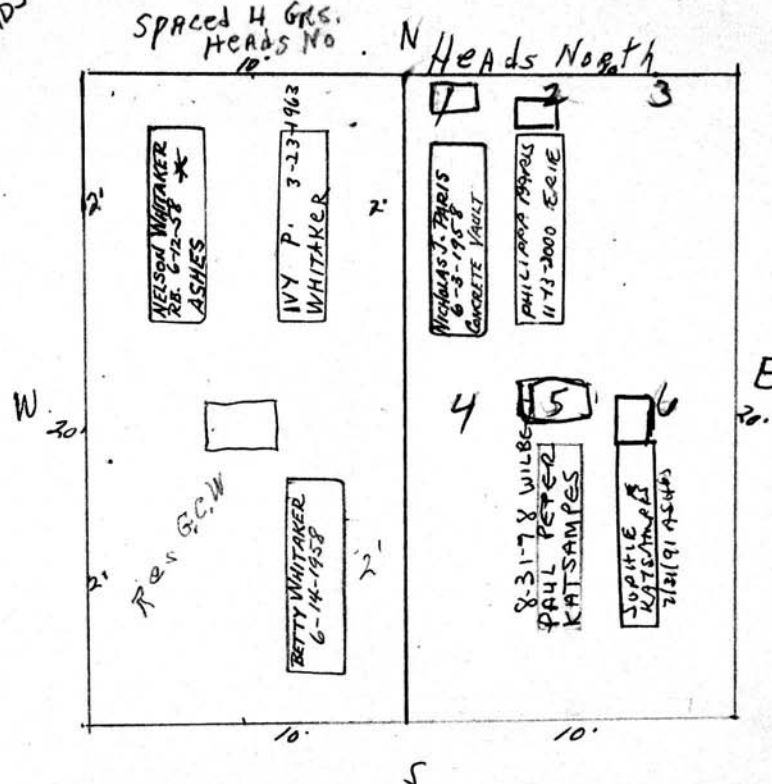
SECTION U

LOT NO. 136

Form 1

Est. of N.W. Whitaker
West 1/2
PERPETUAL CONTRACT
HEADS NORTH
SPACED 4 GRs.
HEADS No. 12

Philippa Katsampes Paris
PERPETUAL CONTRACT
EAST 1/2



Scale ft = 1"

MT. HOPE CEMETERY, PLOT RECORD

RANGE SECTION

U

LOT NO.

137

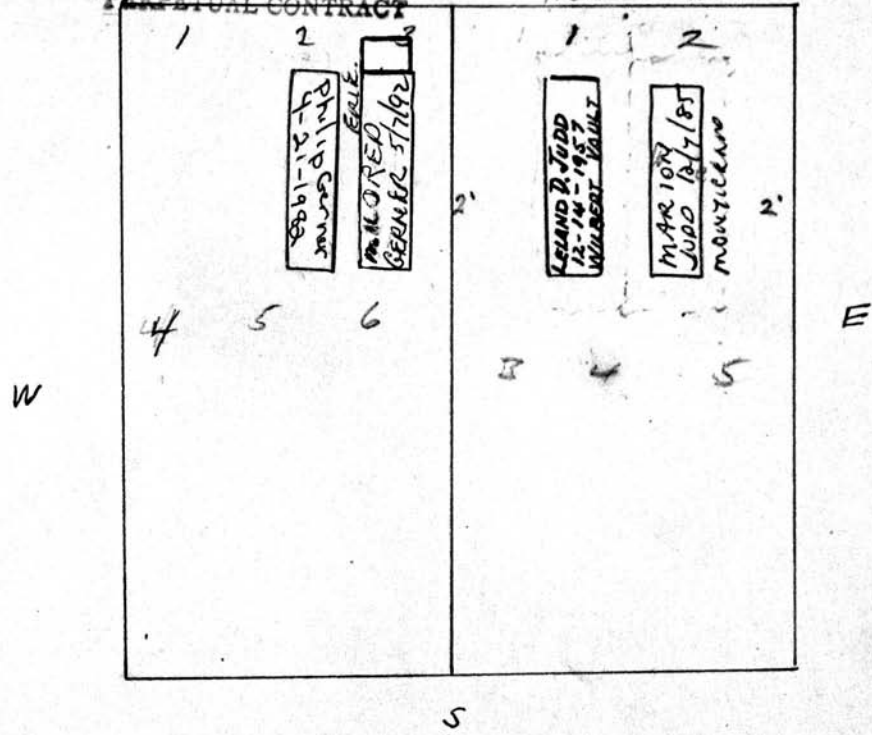
Form 1

PERPETUAL CONTRACT

Philip H.
+ Mildred D. Gerner N
West 1/2

MARIAN T. Judd
spaced EAST 1/2
2 GRA. in Tier
HEADS NORTH

PERPETUAL CONTRACT



MT. HOPE CEMETERY, PLOT RECORD

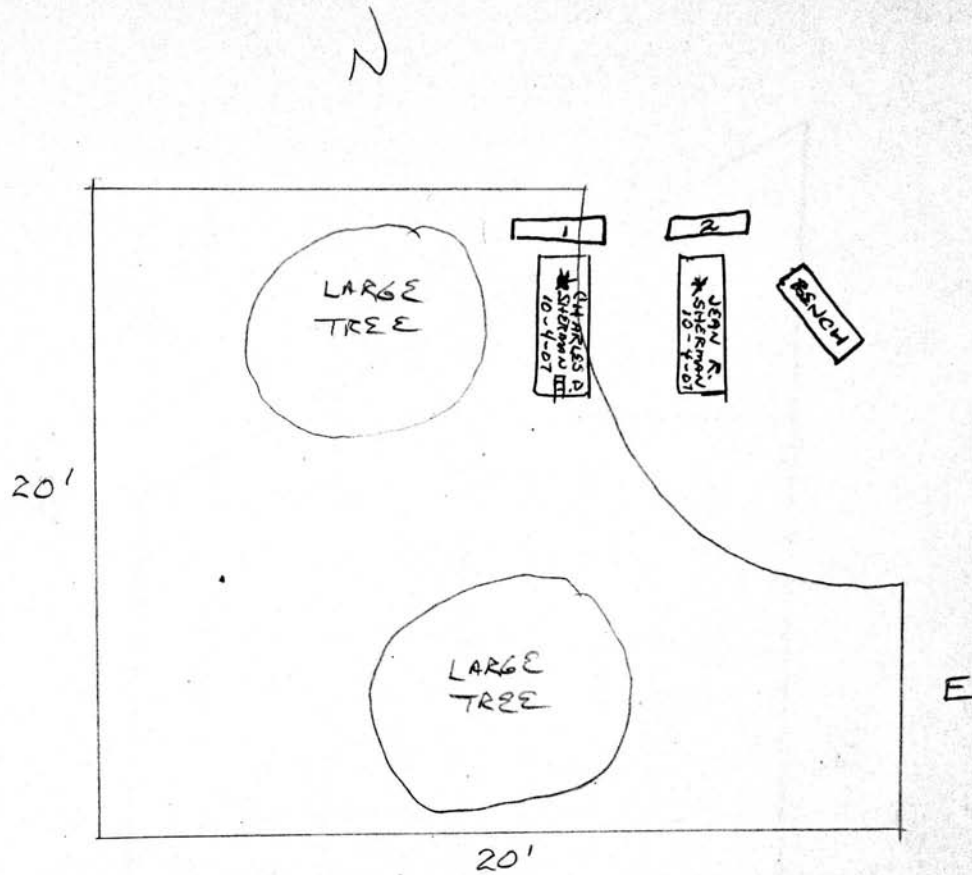
RANGE SECTION

M

LOT NO.

138

Form 1



Scale ft. = 1 inch

MT. HOPE CEMETERY, PLOT RECORD

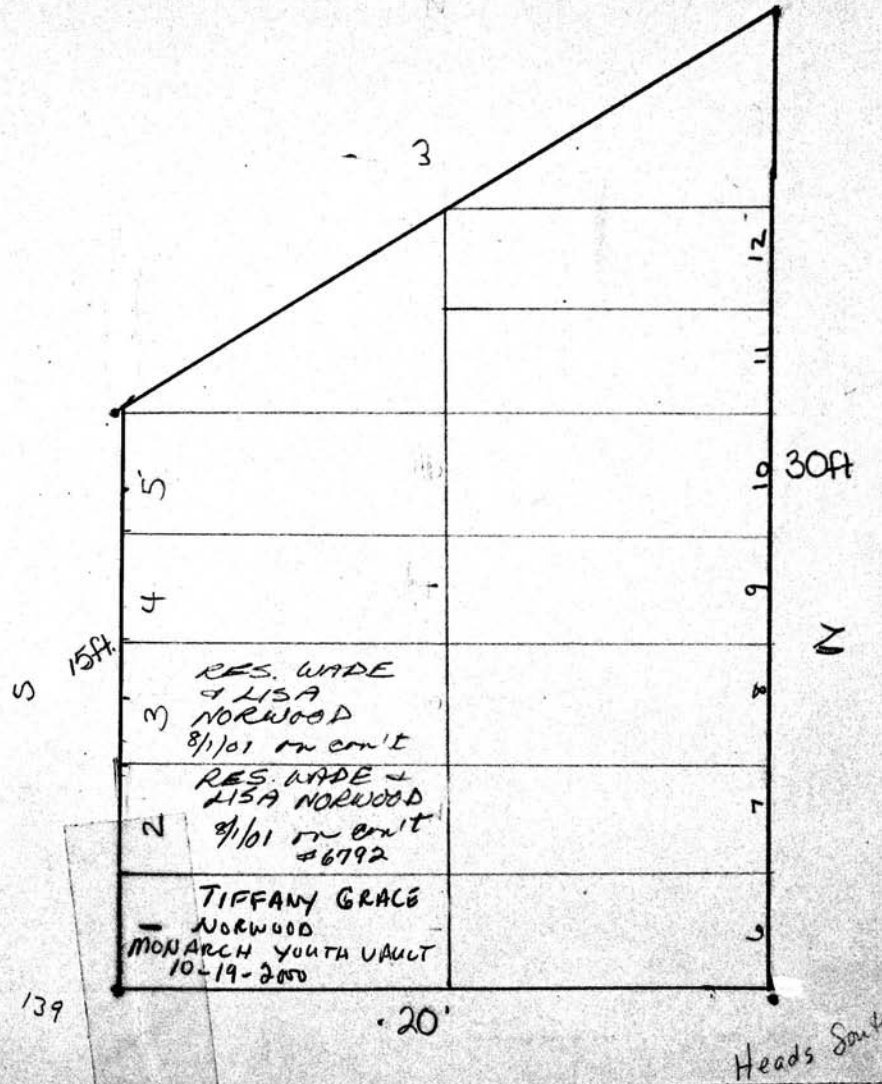
RANGE SECTION

U

LOT NO.

139

Form 1



MT. HOPE CEMETERY, PLOT RECORD

RANGE SECTION U LOT NO. 140

Form 1

HOWARD A. + RUTH S.
SCHUMACHER
PERPETUAL CONTRACT
EAST $\frac{1}{2}$

N
30'

4	5	6	
HOLD FOR MONTICELLI 12/19/03 PER AMH	RES. DOROTHY MONTICELLI	PIF 2-10-04	
BENCH	Ben James B. Callan #500319	MONTICELLI 10-12-03	
9/14/04 Not for Sale		WILBERT RUTH S. SCHUMACHER #11815-TERRY WORTH SCHUMACHER 5-11-1917	
3	2	Howard A. Schumacher 10/21/15	
			1

20'
HEADS SOUTH
S

W 30'

30' HOWARD S. SCHUMACHER STONE NOT BUILT ONLY LITERS

STONE FOR TERRY WORTH SCHUMACHER ON GRAVE 3.

\$720.00
- 350.00 P.C.
\$370.00

Scale ft. = .1 inch

MT. HOPE CEMETERY, PLOT RECORD

RANGE SECTION

U

LOT NO.

141

Form 1

PERPETUAL CONTRACT

JOHN E. } MILLARD
ALICE E. }

Richard B. Kline
East 1/2
PERPETUAL CONTRACT

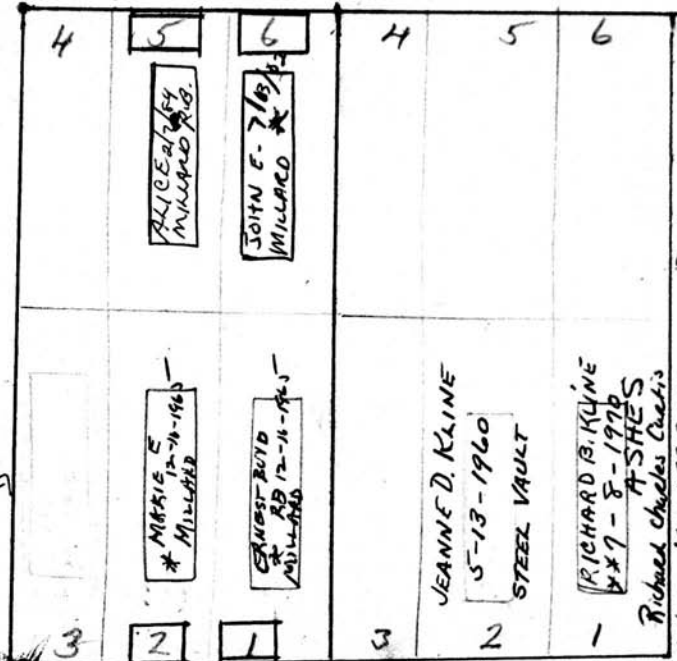
Heads No.

Heads No

W

20'

E



Head 50

20'

Heads 50.

S

MT. HOPE CEMETERY, PLOT RECORD

Block SECTION

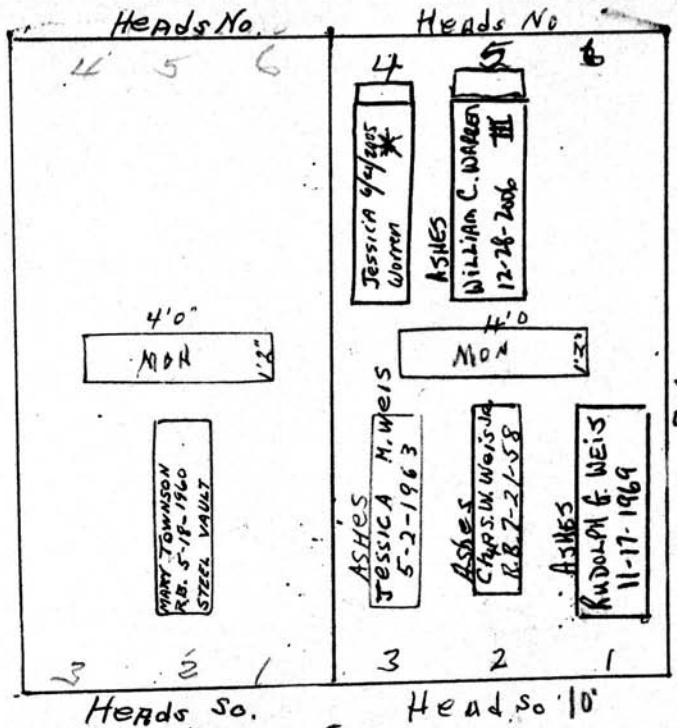
U

LOT NO. 142

Form 1

Andrew J. Townson
W 1/2
PERPETUAL CONTRACT

N
Jessica M. Weis
+ Rudolph G. Weis
EAST 1/2



Scale 6 ft = 1

MT. HOPE CEMETERY, PLOT RECORD

RANGE SECTION

U

LOT NO. 143

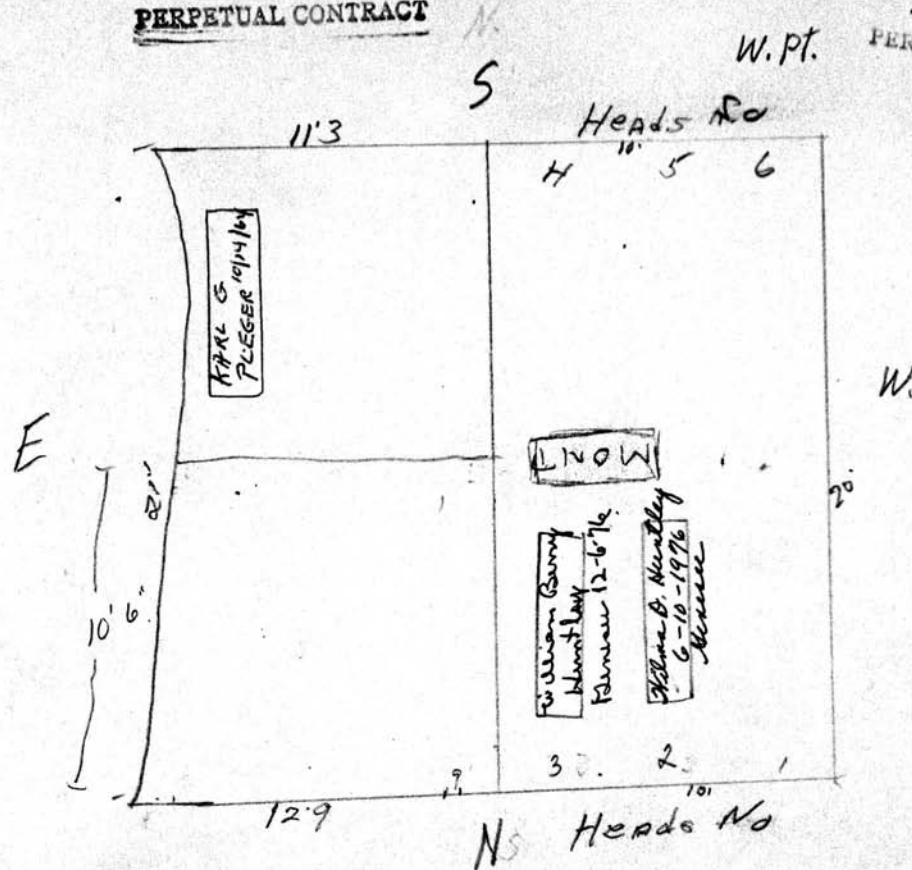
Form 1

BRUNHILDE PLEGER
PERPETUAL CONTRACT

William BERRY + Wilma D. Huntley
His Wife.

W.P.T.

PERPETUAL CONTRACT



Scale ft = 1 in

MT. HOPE CEMETERY, PLOT RECORD

RANGE SECTION

U

LOT NO.

160

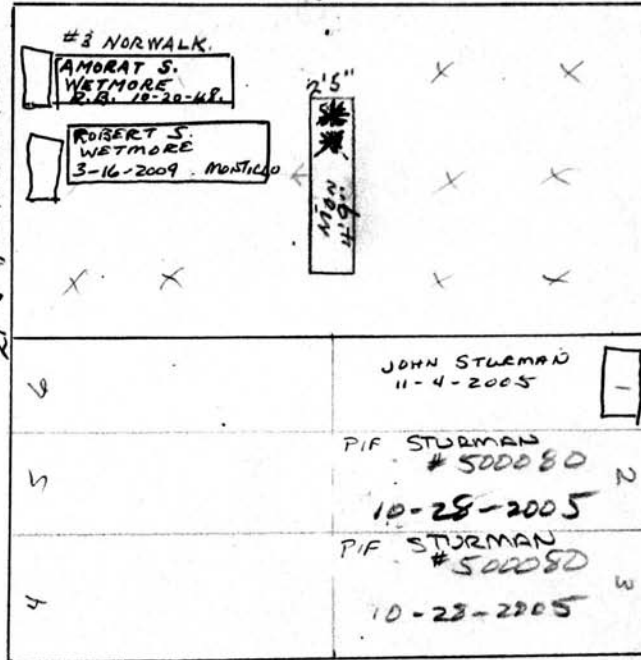
Form 1

Dwight S. & Mildred S. Wetmore
No. PART. PERPETUAL CONTRACT

ROBERT WETMORE
letter in file

N

20'



Crypt in Mon.

Ashes Dwight S. Wetmore 11-20-48
Mildred S. Wetmore cremated 8-7-1969
interred 10-28-69
W. 21'

Heads West.

Heads East

E

S

Scale ft. = 1 in.

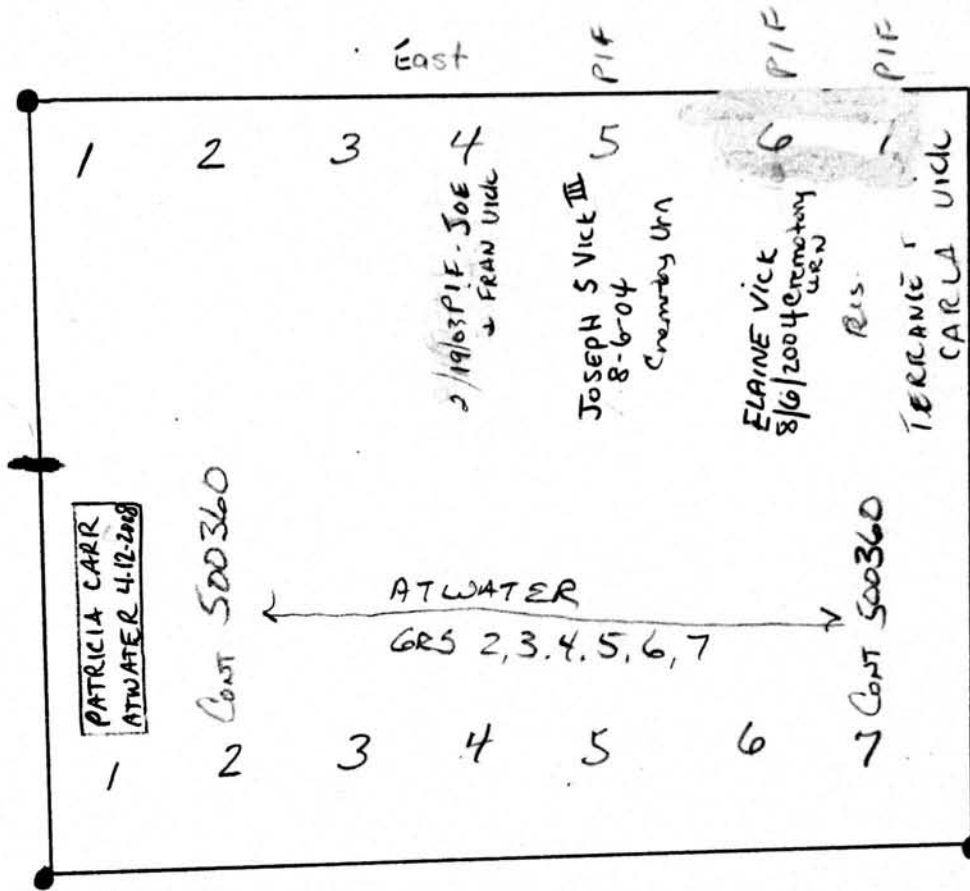
North



Section U Lot 167

HEAD Stone
Second Row
is EAST

North



No pin

South

West

HEAD EAST

MT. HOPE CEMETERY, PLOT RECORD

RANGE SECTION

U

LOT NO. 174

Form 1

ALAN CAMEROS on Contract 10-2

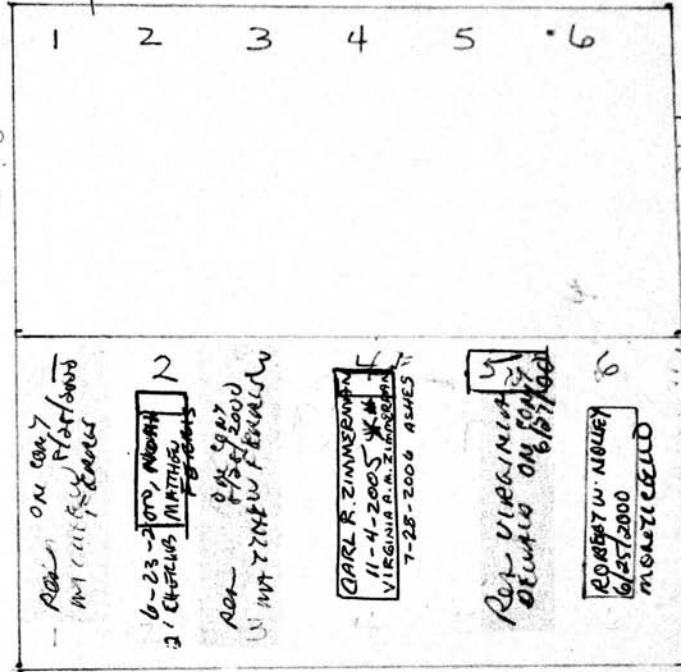
E 1/2 #5867

E TOP

20'

CAMEROS
PIF
11/2004

20'
E
1-5
11/2



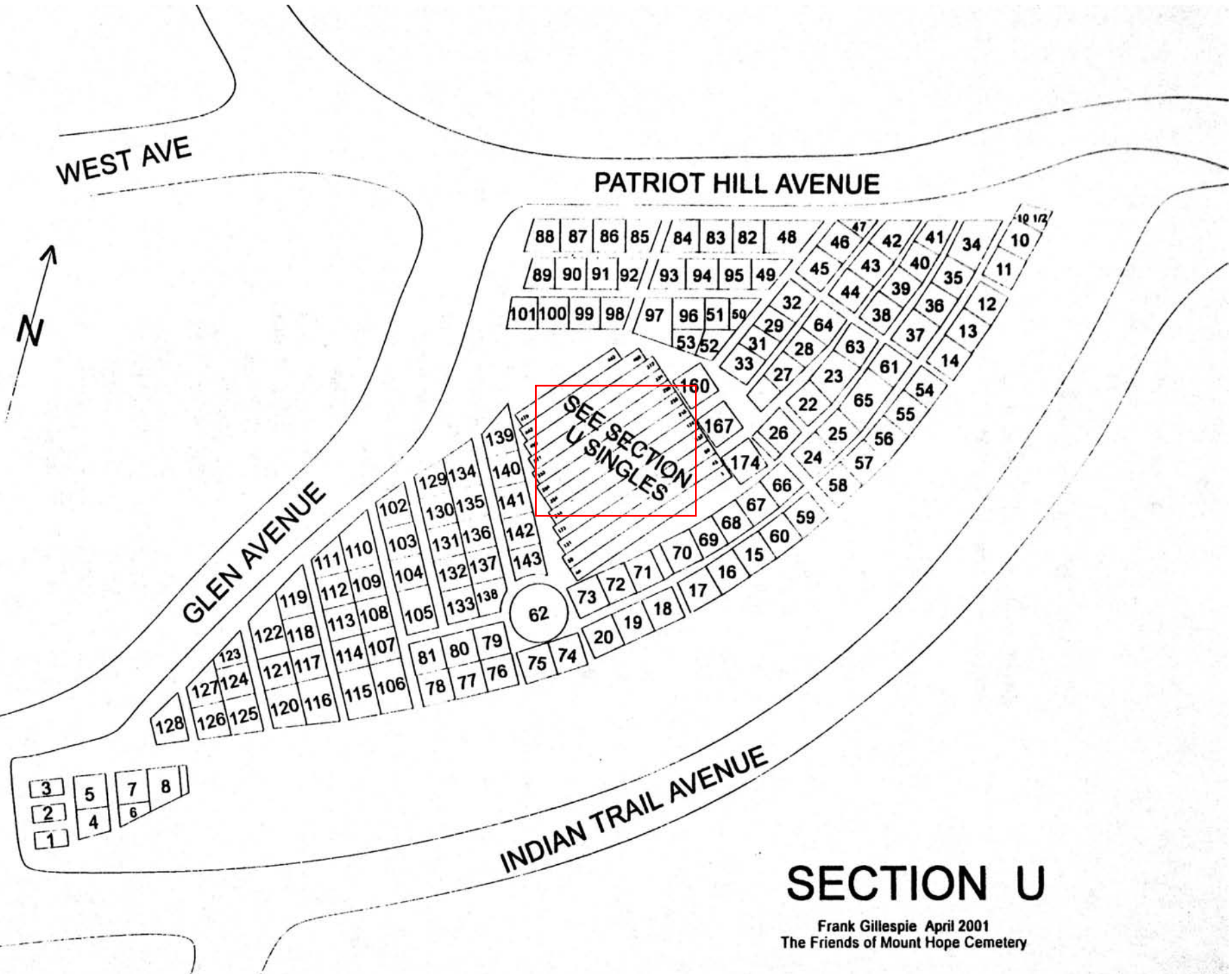
20' N

20' S

20'

W

Scale ft =



SECTION U

Frank Gillespie April 2001
The Friends of Mount Hope Cemetery

SECTION U Single Graves

470	469	488	487	486	485	484	483	482	481	480	479	478	477	476	475	474	473	472	471	470	469	468	467	466	465	464	463	462	461	460	459	458	457	456	455	454	453	452	451	450	449	448	447	446	445	444	443	442	441	440	439	438	437	436	435	434	433	432	431	430	429	428	427	426	425	424	423	422	421	420	419	418	417	416	415	414	413	412	411	410	409	408	407	406	405	404	403	402	401	400	399	398	397	396	395	394	393	392	391	390	389	388	387	386	385	384	383	382	381	380	379	378	377	376	375	374	373	372	371	370	369	368	367	366	365	364	363	362	361	360	359	358	357	356	355	354	353	352	351	350	349	348	347	346	345	344	343	342	341	340	339	338	337	336	335	334	333	332	331	330	329	328	327	326	325	324	323	322	321	320	319	318	317	316	315	314	313	312	311	310	309	308	307	306	305	304	303	302	301	300	299	298	297	296	295	294	293	292	291	290	289	288	287	286	285	284	283	282	281	280	279	278	277	276	275	274	273	272	271	270	269	268	267	266	265	264	263	262	261	260	259	258	257	256	255	254	253	252	251	250	249	248	247	246	245	244	243	242	241	240	239	238	237	236	235	234	233	232	231	230	229	228	227	226	225	224	223	222	221	220	219	218	217	216	215	214	213	212	211	210	209	208	207	206	205	204	203	202	201	200	199	198	197	196	195	194	193	192	191	190	189	188	187	186	185	184	183	182	181	180	179	178	177	176	175	174	173	172	171	170	169	168	167	166	165	164	163	162	161	160	159	158	157	156	155	154	153	152	151	150	149	148	147	146	145	144	143	142	141	140	139	138	137	136	135	134	133	132	131	130	129	128	127	126	125	124	123	122	121	120	119	118	117	116	115	114	113	112	111	110	109	108	107	106	105	104	103	102	101	100	99	98	97	96	95	94	93	92	91	90	89	88	87	86	85	84	83	82	81	80	79	78	77	76	75	74	73	72	71	70	69	68	67	66	65	64	63	62	61	60	59	58	57	56	55	54	53	52	51	50	49	48	47	46	45	44	43	42	41	40	39	38	37	36	35	34	33	32	31	30	29	28	27	26	25	24	23	22	21	20	19	18	17	16	15	14	13	12	11	10	9	8	7	6	5	4	3	2	1	0
-----	-----	-----	-----	-----	-----	-----	-----	-----	-----	-----	-----	-----	-----	-----	-----	-----	-----	-----	-----	-----	-----	-----	-----	-----	-----	-----	-----	-----	-----	-----	-----	-----	-----	-----	-----	-----	-----	-----	-----	-----	-----	-----	-----	-----	-----	-----	-----	-----	-----	-----	-----	-----	-----	-----	-----	-----	-----	-----	-----	-----	-----	-----	-----	-----	-----	-----	-----	-----	-----	-----	-----	-----	-----	-----	-----	-----	-----	-----	-----	-----	-----	-----	-----	-----	-----	-----	-----	-----	-----	-----	-----	-----	-----	-----	-----	-----	-----	-----	-----	-----	-----	-----	-----	-----	-----	-----	-----	-----	-----	-----	-----	-----	-----	-----	-----	-----	-----	-----	-----	-----	-----	-----	-----	-----	-----	-----	-----	-----	-----	-----	-----	-----	-----	-----	-----	-----	-----	-----	-----	-----	-----	-----	-----	-----	-----	-----	-----	-----	-----	-----	-----	-----	-----	-----	-----	-----	-----	-----	-----	-----	-----	-----	-----	-----	-----	-----	-----	-----	-----	-----	-----	-----	-----	-----	-----	-----	-----	-----	-----	-----	-----	-----	-----	-----	-----	-----	-----	-----	-----	-----	-----	-----	-----	-----	-----	-----	-----	-----	-----	-----	-----	-----	-----	-----	-----	-----	-----	-----	-----	-----	-----	-----	-----	-----	-----	-----	-----	-----	-----	-----	-----	-----	-----	-----	-----	-----	-----	-----	-----	-----	-----	-----	-----	-----	-----	-----	-----	-----	-----	-----	-----	-----	-----	-----	-----	-----	-----	-----	-----	-----	-----	-----	-----	-----	-----	-----	-----	-----	-----	-----	-----	-----	-----	-----	-----	-----	-----	-----	-----	-----	-----	-----	-----	-----	-----	-----	-----	-----	-----	-----	-----	-----	-----	-----	-----	-----	-----	-----	-----	-----	-----	-----	-----	-----	-----	-----	-----	-----	-----	-----	-----	-----	-----	-----	-----	-----	-----	-----	-----	-----	-----	-----	-----	-----	-----	-----	-----	-----	-----	-----	-----	-----	-----	-----	-----	-----	-----	-----	-----	-----	-----	-----	-----	-----	-----	-----	-----	-----	-----	-----	-----	-----	-----	-----	-----	-----	-----	-----	-----	-----	-----	-----	-----	-----	-----	-----	-----	-----	-----	-----	-----	-----	-----	-----	-----	-----	-----	-----	-----	-----	-----	-----	-----	-----	-----	-----	-----	-----	-----	-----	-----	-----	-----	-----	-----	-----	-----	-----	-----	-----	----	----	----	----	----	----	----	----	----	----	----	----	----	----	----	----	----	----	----	----	----	----	----	----	----	----	----	----	----	----	----	----	----	----	----	----	----	----	----	----	----	----	----	----	----	----	----	----	----	----	----	----	----	----	----	----	----	----	----	----	----	----	----	----	----	----	----	----	----	----	----	----	----	----	----	----	----	----	----	----	----	----	----	----	----	----	----	----	----	----	---	---	---	---	---	---	---	---	---	---

EAST

Heads on East 5100
 REGISTER OF SINGLE GRAVES SOLD
 ROW A

SECTION U

City of Rochester

DATE OF DEEDS YEAR	NAME OF OWNER	NUMBER OF GRAVE	NO. OF FEET	AMOUNT PAID	TRANSFERRED TO
	RES. WILLIAM BENET	1			1-20-99 PIF
	RES. DESIRÉE BENET	2			
	MARJORIE WICKES THOMAS WICKES	3		5/19/00 ASHES 8/18/2000 ASHES	PIF 10/17/91
	JAMES ARMSTRONG	4		PIF 850.00	7/15/89 MONTICELLO
	PRISCILLA ARMSTRONG	5		PIF 850.00	8/11/88 MONTICELLO
	RES. THOMAS E. SULLIVAN	6		PIF	
	IRENE McLAIN	7		PIF 511/89	10/15/91 ERIE
	RES. JUNE FROEN	8		PIF 511/89	
	RES. RICHARD REISEN	9		PIF 11/1/92	
	EDWARD NEWBURN	10		PIF 9/23/94	TRANSFERRED TO THEODIS CRUMPLEY
	HELEN NEWBURN	11		PIF 9/23/94	" " VERA CRUMPLEY
	STEPHEN E. NORK	12			11-24-01 ASHES
	ASHES OF ANNEMARIE ZANDER HELMET ZANDER M.D.	13		ASHES BURIED IN CASKET OF HERET ZANDER	12/7/91 S.S. TRIUMF
	CHRISTINE ZANDER	14			PIF 12/10/91
	RES. KAREN R. CATONE	15			PIF 8/16/2000
	RES. KAREN R. CATONE	16			PIF 8/16/2000
	TRANS - REBECCA DEWITT AS ANNIE R. SMITH	17			PIF in contract 8-1-99
	KENNETH C. SMITH	18			5/6/91 MONTICELLO
	ANNIE K. SMITH	19			PIF 11/19/90
	RES. JOHN SCHERER	20			PIF 7/20/93
	RES. MARCIA SCHERER	21			PIF 7/20/93
	RES. VICTORIA ROMIG ASHES DAVID ROMIG 11-1-02 ASHES	22		BRONZEURN	LEGAL
	BEATON KENIG 10/10/1992	23			ERIE PIF 3/31/92
	LILLIAN M. KENIG 10/10/92	24			MONTICELLO PIF 3/31/92
	ANN C. FEHN	25			11/14/89 MONTICELLO
	ALAN K. STETLER	26			10-22-01 MONTICELLO
	RICHARD MAINZER	27			PIF 4/7/94
	ROSEBUE MAINZER	28			PIF 4/7/94
	ROBERT E. MARQUIS	29		PIF 11/20/90	
	DIANA E. MARQUIS	30		PIF 11/20/90	
	RES. ERWIN P.G. RAHN	31		PIF 4/7/95	
	RES. ERWIN P.G. RAHN	32		PIF 4/7/95	
	RES. ERWIN P.G. RAHN	33		PIF 4/7/95	
	RES. ERWIN P.G. RAHN	34		PIF 4/7/95	
	WERNER SCHENIK	35			PIF 5/3/93
	WERNER SCHENIK	36			PIF 5/3/93
	RES. NORMAN CICELSKY	37			PIF 5/3/93
	RES. SUSAN CICELSKY	38			PIF 5/3/93
	RES. MICHAEL + JUZANNE FELUCH	39			ON CON'T 5/16/01
	RES. FRED ZABORNY	40		850.00	PIF 6/24/89
	RES. ROSEMARY ZABORNEY	41		850.00	PIF 6/24/89
	RES. PHILIP OSTERMAN	42		850.00	PIF 2/94
	RES. THOMAS CASSARA	43		PIF 8/11/94 850.00	
	RES. DOUGLAS HOWARD	44		PIF 8/11/94 850.00	

REGISTER OF SINGLE GRAVES SOLD

SECTION U

ROW B

City of Rochester

Heads on East

NO. OF DEEDS	NAME OF OWNER	NUMBER OF GRAVE	NO. OF FEET	AMOUNT PAID	TRANSFERRED TO
	THEODORE W. WILCOX	45			ON CONTRACT 5/15/07 #500270
	UTE WILCOX	46			ON CONTRACT 5/15/07 #500270
	BARBARA TURNER	47			#500282 6/07
	Gardmann approval 6/16/90	48	PIF	12/5/94	
	" " " " "	49	PIF	12/1/94	
	RES ROGER & JANET GANS PREPAID 2006	50	PIF	11/30/90	2 PREPAID BRONZE URNS BRONZE MONUMENT
	RES JAMES DIXON	51	PIF	1-15-98	
	RES DINA DIXON	52	PIF	1-15-98	
	BRUNNER, GEORGE & SARAH	53	PIF	2-1-99	
	KARIN E. BRUNNER	54	PIF	2-4-99	11/20/93 ERF
	BRUNNER, GEORGE & SARAH	55	PIF	2-4-99	
	RES JOHN & CHRISTINE MARTINO	56	PIF	2-1-99	
	RES JOHN & CHRISTINE MARTINO	57	PIF	2-4-99	
	RES ROSEMARY GEORGE VARGA PREPAID 2 PREPAID BRONZE URNS	58	PIF	1-11-99	
	RES KLAUS ROGHMANN	59			PIF 7/16/99
	RES JANET DAVIES	60			PIF
	TRANSFER REBECCA DEWITT	61			ON CONT 7-1-99
	MRS ANNIE K. SMITH	62			ON CONT 7-1-99
	TRANSFER REBECCA DEWITT	62			ON CONT 7-1-99
	MRS ANNIE K. SMITH	62			ON CONT 7-1-99
	JERRY F. DURAND 4-15-99	63			MONTICELLO 4-15-99
	JANE HOLLENBERG 5/19/92	64			PIF 1990
	BERNARD HOLLENBERG 6/3/90 ASHES	64			PIF 5/20/99
	MARTIN LANAUER	65			9/28/94 (ERIE)
	RICHARD KASE	66			PIF 9/19/94
	MRS DAVID RINZO	67			PIF 9-2-95
	ELIZABETH C. WERLEY 6-2-2007 MONTICELLO	68			PIF 4/20/93
	MRS WILLIAM J. CUSEO	69			PIF 3/31/93
	RES WILLIAM J. CUSEO	70			4-30-93
	Gerald Willink Ashes*	71			PIF 3/31/93
	RES THOMAS M. O'NEILL	72			PIF 6/19/92
	RES KAYLE FULLFORTH	73			5/26/92 ASHES
	BRYAN R. FULLFORTH	74			
	RES ERWIN P.G. RAHN	75	PIF	4/7/95	
	RES ERWIN P.G. RAHN	76	PIF	4/7/95	
	RES ERWIN P.G. RAHN	77	PIF	4/7/95	
	RES ERWIN P.G. RAHN	78	PIF	4/7/95	
	RES G. BREIT ASHES ONLY	79			12-2-2007
	FRANK A. BREIT ASHES	79			
	HOLD BT - JOE D'Amico 7/20/07	80			
	OR James W. McKee	81			1-9-93 (continental)
	RES Barb McKee	82			PIF 1/9/93
	ARTHUR LOREN Eisenberg	83			11-10-2007 Grave liner
	RES BETTY J. ROBERTS LAMM	84	PIF	2/15/95	
	HARRY J. ROBERTS SR.	85	PIF		7/25/90 (Chest)
	RES BETH JEANNE ROBERTS	86	PIF	2/15/95	
	RES CARLOS PEREZ	87	PIF	7/01/02	
	MARTHA CAWELL EDICK	88			9/29/99 ERF

City of Rochester

Heads are
East

REGISTER OF SINGLE GRAVES SOLD

ROW C

SECTION U

DATE OF DEEDS YEAR	NAME OF OWNER	NUMBER OF GRAVE	NO. OF FEET	AMOUNT PAID	TRANSFERRED TO
	RES PATRICIA CORCORAN + POET YEONAH	89			PIF 2-16-99
	RES PATRICIA CORCORAN + POET YEONAH	90			PIF 2-16-99
	RES PATRICIA CORCORAN + POET YEONAH	91			PIF 2-16-99
	RES PATRICIA CORCORAN + POET YEONAH	92			PIF 2-16-99
	PAUL F. PIERCE	93	ERIE		1-15-2004
	ANNE C. PIERCE ASHES	94			6/3/96
	RES WORDEN ^{OR} ^{WIFE} ^{OF} ^{7/6/17/9}	95			
	DORIS WORDEN	96			6/18/96 ERIE
	RES WORDEN	97			PIF 9/8/96
	RES BEUNNAC GEORGE	98			PIF 10/12/2005
	RES MICHAEL ROSEN RES RANAY ROSEN	99			PIF 4/2/98
	RES DR. ROBERT M. DAVIS	100			PIF 10/18/99
	PEGGY JEAN DAVIS	101			10/28/99 MONTICELLO
	ANTHONY F. KAYE	102			5/2/96 ERIE
	IRENE PEER DEMETER	103			8-30-99 MONTICELLO
	RES MARGARIE RALIN ^{WIFE} ^{OF} ^{7/6/17/9}	104			ON CONTRACT 8/16/99
	RES MARGARIE RALIN ^{WIFE} ^{OF} ^{7/6/17/9}	105			ON CONTRACT 8/16/99
	ELEANOR DAVIS	106			8/5/97 ERIE
	RES ELEANOR DAVIS	107			ON CONTRACT 11/6/96
	SHANIK MARTIN (BABY KASHON MARTIN)	108			10/26/95 ROYAL
	RES PHILIP KAPLEAU	109			PIF 6/9/94 TO BE
	RES	110			INTERRED IN MIDDLE OF ^{GRAVE 109+110}
	RES RUTH KASE	111			PIF 6/14/96
	RES STEPHEN SMITH	112			PIF 5/10/97
2'6" x 1' MARKER	ROBERT LINDNER	113			5/27/95 VENETIAN
	DARREL GITLIN	114	PIF 2/17/97		9/5/95 ASHES
	RUTH D. MAUBER	115			6/28/95 ASHES
	RES NANCY DUBNER	116			PIF 4/95
	HILLEL DUBNER	117			PIF 1/95 1/29/96 ERIE
	JOLLENE DUBNER	118			12/10/94 ERIE
CANCELLED 5-21-02	EDITH L. SCHNEIDER	119	#9031		PIF 9/06 7-9-2004
	RES SANDRA I. ORENZO	120			ON CONTRACT 8/27/92
CANCELLED 5-21-02	KATHRYN A. COLLINS	121			
	ROBERT G. RYNASKI	122			4/28/94 (MONTICELLO)
	EDMUND C. RYNASKI	123	WIFE Valerie Rynaski		4/4/2000 ASHES PIF 3/04
	RES ANDREW WEIBER # 500148	124			CITY Repurchased 8-5-2005
	CATHERINE ANN HUTCHISON	125			8-25-2004 ERIE
	RES VINCENT TOLLERS	126			PIF 9/9/97
	RES MARTHA TOLLERS	127			PIF 9/9/97
	RES VINCENT + MARTHA TOLLERS	128			PIF 9/9/97
	RES VINCENT + MARTHA TOLLERS	129			PIF 9/9/97
	JOHN A. SMITH	130			8-31-91 ROYAL
	IRENE D. SMITH	131			6-2-03 MONARCH

City of Rochester *Heads are East* REGISTER OF SINGLE GRAVES SOLD *SECTION U*
ROW D

DATE OF DEEDS YEAR	NAME OF OWNER	NUMBER OF GRAVE	NO. OF FEET	AMOUNT PAID	TRANSFERRED TO
	RES. ELEANOR HUNTER	132.			PIF 11-25-98
	HUGH HUNTER	133			3/4/94 WIRE MESH STAINLESS
	RES. ELEANOR HUNTER	134			PIF 11-25-98
	RES. ELEANOR HUNTER	135			PIF 11-25-98
	CHARLENE ROSE FAGAN	136			10/20/97 MONTICELLO
	JANE MARGARET SLAVENS	137	ASPT 288		2/13/98 PIF 11/97
	SUSAN SAUNDERS	138			PIF 11/3/94 7/3/99
	SUSAN SAUNDERS	139			PIF 11/04 8/4/99
	ROBERT MACK	140			4/28/2000 ERIE
	RES. LOUISE MACK	141			PIF 6-19-99
	CRYSTAL COXON	142			2/9/99 24" VENT VAULT
	MARY LOU LOVETTE ROW# 500355	143			PIF 3-6-2008
	RES. ROBERT EMERY	144			ON COM' 2/20/97
	BARBARA KELLY ASHES IN DOROTHY STORAN CASKET	145			2/23/97 MONTICELLO
		146			
		147			
	GEORGE R. PARSONS	148			11/20/99 ERIE 99
	RES. KATHARINE PARSONS	149		PIF 8/21/02	
		150			
	RES. CAROLYN WHITEFIELD	151			ON COM' 11/26/98
	JOHANNA KUNST ASHES CHRISTIAN KUNST ASHES	152			3/5/2002 11/29/98
	ROW NORMAN N. AMORACCH	153			PIF 8/25/2000
	RES. BARBARA + JAMES YOCUM	154			PIF 8/25/2000
	RES. CATHERINE A. SMITH	155			PIF 6/19/95
	MARION BEACH SMITH	156			6-11-04 ERIE
	RICHARD L. SMITH	157			9-15-2008 ERIE
		158			PIF 2/13/2000
	RICHARD B. LEWIS	159			1/8/97 MONTICELLO
	RES. JILL LEWIS	160			PIF 1-25-99
	HOLD JOHN RUGH 711 2/1/97	161			
	CHRISTIAN RUGH 130/135 ASHES	162			PIF 4/99
	RES. KATHERINE RUGH	163			PIF 4/99
	RES. KAY LA POBBOROUSKY	164			PIF 2/15/99
	SUE POBBOROUSKY IRVING POBBOROUSKY	165			PIF 9/23/97
	RES. ROBERT + CORNELIA KLEIN	166			PIF 1/10/92
	RES. JANICE SMITH	167			PIF 10/12/2005
	CHRISTOPHER J. SMITH	168			PIF 8-9-2004 ERIE
	RES. ALAN + JANICE SMITH	169			PIF 9/11/99 7/20/14
	JOHN PICKMAN RES. HERMINA PICKMAN ASHES	170			7/25/94 (ROYAL)
	SARAH KATHERINE BRACY	171			3/14/92 2' CHURCH
	ROW DIANA BRACY	172			PIF 2/5/95
	RES. LEE BRACY	173			PIF 9/5/95

City of Rochester

*Heads
are East*

REGISTER OF SINGLE GRAVES SOLD

SECTION U

ROW E

DATE OF DEEDS YEAR	NAME OF OWNER	NUMBER OF GRAVE	NO. OF FEET	AMOUNT PAID	TRANSFERRED TO
	RES MITCHELL KAIDY <i>11/10/03</i>	174			PIF 10/07
		175			
		176			
		177			
		178			
		179			
		180			
		181			
		182			
		183			
		184			
		185			
		186			
		187			
	JOSE TRAVERZO - CONTACT 500377	188			
	ELIZABETH GALARZA-TRAVERZO	189			GRAVELNER 3-20-2008
	Mrs. DIANA L. BURKHARDT	190			PIF 3-13-2002
	Mrs. Diane L. Burkhardt	191			PIF 9-24-02
	EDWARD CADDGAN	192	MONARCH		6-26-2001 PIF
	Mrs. JOSEPH C. WOZNIAK	193			PIF 8/13/99
		194			Repurchased by City 4-26-2007
		195			"
	NICOLAOS ZAHOU	196	CONTINENTAL		PIF 1/9/97 1/13/97
	Mrs. ASPASIA ZAHOU	197			PIF 1/9/97
	Mrs. ALAN KRAUS	198			PIF 12/6/96
	ELIZABETH J. KRAUS	199			1/8/96 (ERIE)
	STEWART #500422 12/05	200			
	STEWART #500422 12/08	201			
	DANIEL DUBIN	202			3/25/97 MONTICELLO
	Mrs. BERNICE DUBIN	203			PIF 7/19/2000
		204			
	FREDERICK D. BERKELEY	205			4/24/98 ASHES
	Mrs. HELEN BERKELEY	206			PIF 4/22/98
	Mrs. WILLIAM PASCIACQUA	207			PIF 1/28/2000
	JULIE K. MERRITT	208			1/19/95 CONTINENTAL
	Mrs. CURTIS NANCY NELSON	209			PIF 11/6/96
	Mrs. CURTIS NANCY NELSON	210			PIF 11/6/96
	Mrs. CURTIS NANCY NELSON	211			PIF 11/6/96
	Mrs. CURTIS NANCY NELSON	212			PIF 11/6/96
	Mrs. CURTIS NANCY NELSON	213			PIF 11/6/96
	MARY ANN KELSO DAVIS	214		850.00	5/30/89

REGISTER OF SINGLE GRAVES SOLD

City of Rochester *Heads and East*

ROW F

SECTION U

DATE OF DEEDS YEAR	NAME OF OWNER	NUMBER OF GRAVE	NO. OF FEET	AMOUNT PAID	TRANSFERRED TO
		215			
		216			
		217			
		218			
		219			
9-2-01	RICHARD W. KILBURN, JR. RES. LORRAINE KILBURN ASHES	220			MONTICELLO
		221			
		222			
		223			
		224			
		225			
		226			
		227			
		228			
		229			
		230			
		231			
		232			ON CONT 4/2/97
	RES JOSEPH LIGHTHOUSE	233			ON CONT 4/2/97
	MAUREEN LIGHTHOUSE	234			5/12/97 ERIE
		235			ON CONT 4/2/97
		236			
	RES-PIF VLADIMIR + ELIZABETH VUKANOVIC 7-2-98	237			
		238			
	THOMAS R. FREY + JACQUELINE A CADY	239			# 500434 2/09
	RES SCOTT D. STEWART	240			PIF 7/26/99
	RES SCOTT D STEWART	241			PIF 7/26/99
	RES SCOTT D STEWART	242			PIF 7/26/99
	WILLIAM D. STEWART	243			MONTICELLO 7-28-99
	RES SCOTT D STEWART	244			PIF 7/26/99
	RES SCOTT D STEWART	245			PIF 7/26/99
	RES SCOTT D STEWART	246			PIF 7/26/99
	RES THOMAS GREIMER	247			ON CONT 5/10/01
	RES JOYCE McANDREW	248			ON CONT 5/10/01
	PHYLLIS LYNN CLARKE RES JOHN W. CLARKE	249			8/17/97 ASHES
	RES CURTIS + NANCY NELSON	250			PIF 11/6/96
	RES CURTIS + NANCY NELSON	251			PIF 11/6/96
	RES CURTIS + NANCY NELSON	252			PIF 11/6/96
	RES CURTIS + NANCY NELSON CONCRETE 5/16/97	253			PIF 11/6/96
1-20-92	MIRANDA JOHANTGEN VAULT	254		95000	PIF 1-18-92

City of Rochester *Head's Ave East*

REGISTER OF SINGLE GRAVES SOLD
ROW G

SECTION U

DATE OF DEEDS YEAR	NAME OF OWNER	NUMBER OF GRAVE	NO. OF FEET	AMOUNT PAID	TRANSFERRED TO
		255			
		256			
		257			
		258			
		259			
		260			
		261			
		262			
		263			
		264			
		265			
		266			
		267			
		268			
	ROBERT CARBONE, Sr.	269			12-03-2003 STAINLESS STEEL PIF
	KATHERINE H. CARBONE	270			1-6-2001, CAMEO ROSE
		271			
		272			
		273			
		274			
		275			
		276			
		277			
		278			
		279			CANCELLED # 5873 2-9-06 MARILYN TEDESCHI & FRANCES ANN
	Rev SCOTT D. STEWART	280			PIF 7/20/99
	Rev SCOTT D. STEWART	281			PIF 7/20/99
	Rev SCOTT D. STEWART	282			PIF 7/20/99
	Rev SCOTT D. STEWART	283			PIF 7/20/99
	Rev SCOTT D. STEWART	284			PIF 7/20/99
	Rev SCOTT D. STEWART	285			PIF 7/20/99
	Rev SCOTT D. STEWART	286			PIF 7/20/99
	RES. JAMES WALKER FATHER	287			P.F. 10/15/08 2/13/03 #7931
	RES. JAMES WALKER FATHER	288			P.F. 10/15/08 2/13/03 #7931
	RES. JAMES WALKER SON	289			P.F. 10/12/05
	OZELLA WALKER	290			2-15-03 MONTKELLO
		291			
	GWENDOLYN MCKENZIE	292			7-30-02 ASHES UNIVERSAL
	BLANCHE MCKENZIE	293			7/7/99 ASHES UNIVERSAL
	LIONEL W. MCKENZIE III	294			3/22/96 ASHES UNIVERSAL

City of Rochester

Heads East

REGISTER OF SINGLE GRAVES SOLD

ROW H

SECTION U

DATE OF DEEDS YEAR	NAME OF OWNER	NUMBER OF GRAVE	NO. OF FEET	AMOUNT PAID	TRANSFERRED TO
		295			
		296			
		297			
		298			
		299			
		300			
		301			
		302			
		303			
		304			
		305			
		306			
		307			
		308			
		309			
		310			
		311			
		312			
		313			
		314			
		315			
	RES. LINDA ABBATIELLO ^{CONT} 500302	316			
	RES. LINDA ABBATIELLO ^{CONT} 500303	317			
		318			
	B. MANCEE ^{CONT} 500224	319			
	ROW SCOTT STUART	320			ON CONTRACT
	" "	321			9/23/99
	" "	322			64-320-326
	" "	323			
	" "	324			
		325			
	ROW SCOTT STUART	326			
		327			
P/F	RES Wm + BRUNDA COLBY 500394	328			
P/F	RES Wm + BRUNDA COLBY 500594	329			
	RES PAMELA KLAINER	330			
	on contract	331			
	7/20/02	332			
	RES. BERNIE + NANCY KOHLMEIER	333			P/F 12/198
	PREPAID CREMATION + URN +				
	SEE FILE 1 MAR 00				

City of Rochester *Heads are East*

REGISTER OF SINGLE GRAVES SOLD
ROW I

SECTION U

DATE OF DEEDS YEAR	NAME OF OWNER	NUMBER OF GRAVE	NO. OF FEET	AMOUNT PAID	TRANSFERRED TO
		334			
		335			
		336			
		337			
		338			
		339			
		340			
		341			
		342			
		343			
		344			
		345			
		346			
		347			
		348			
		349			
		350			
		351			
		352			
		353			
		354			
		355			
		356			
		357			
	<i>RES EDWARD SLOAN</i>	358			
<i>Switched from 360 at 358 to McGeer</i>	<i>IMELDA M. SLOAN</i>	359			<i>7-9-04 ERIE</i>
		360			
		361			
		362			
	<i>RES. ROBERT & J. HUTCHINS</i>	363		<i>PIF 3/7/2006</i>	<i>CANCEL # 6263 3/4/06 ROBERT & J. HUTCHINS</i>
		364			
	<i>RES CAROL - JOE RIKSEN</i>	365			<i>PIF 4/20/99</i>
		366			
	<i>LINDA M ALLEN</i>	367			<i>PIF 6/22/2005 \$20024</i>
		368			
	<i>RES PAMELA KLAINER</i>	369			
	<i>on contract 4/20/02</i>	370			
	<i>JEREMY A. KLAINER</i>	371			<i>4-23-2002 MONARCH</i>

City of Rochester

Heads are
East

REGISTER OF SINGLE GRAVES SOLD

ROW J

SECTION U

DATE OF DEEDS YEAR	NAME OF OWNER	NUMBER OF GRAVE	NO. OF FEET	AMOUNT PAID	TRANSFERRED TO
		372			
		373			
		374			
		375			
		376			
		377			
		378			
		379			
		380			
		381			
		382			
		383			
		384			
		385			
		386			
		387			
		388			
		389			
		390			
		391			
		392			
		393			
		394			
		395			
		396			
		397			
		398			
		399			
	ORALIA HERRERA 6-18-2001 ASHES RICHARD HERRERA 5-5-2000 MOUNTAIN	400			
		401			
		402			
		403			
		404			
	ANDREI YURI YAKOVLEV 3-3-2008 MONARCH	405			Canceled #50094 Goldberg
	NINA YAKOVLEV #500353	406			Canceled 50094 Goldberg
	LEO J. TOMKOSKI 6-18-99 ^{ERIE}	407			PIF 6-16-99
	ROS. ANGELINE R. TOMKOSKI	408			PIF 6/16/99

