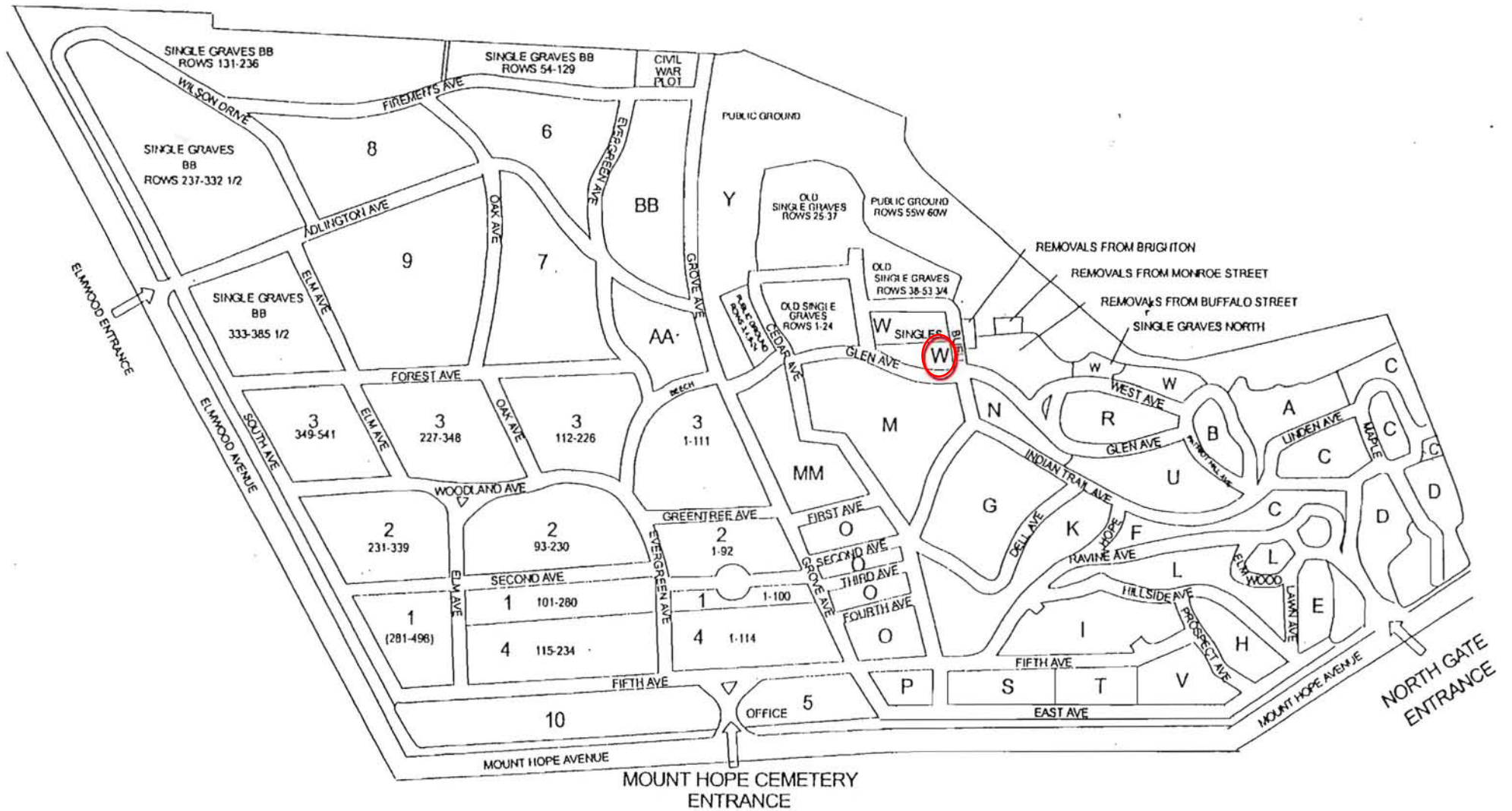


MOUNT HOPE CEMETERY

1133 Mount Hope Avenue
Rochester, New York 14620



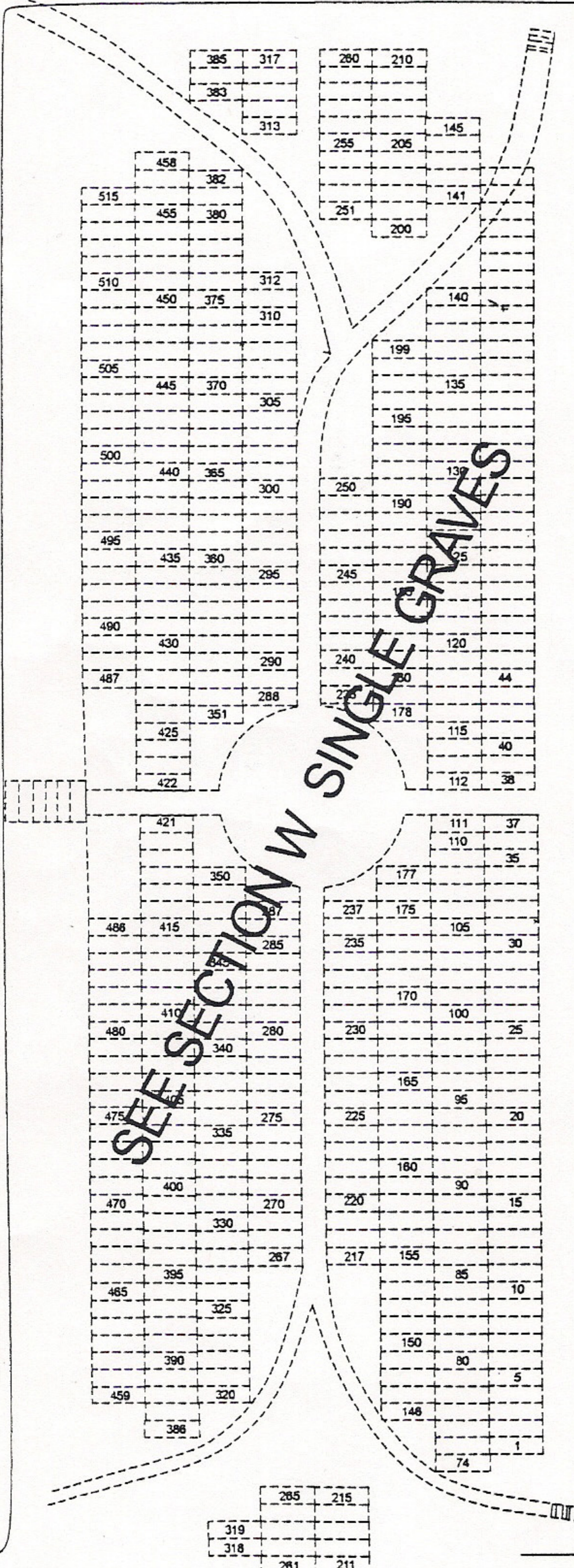
The Friends of Mount Hope Cemetery
Frank Gillespie, September 1999

20

9

Place
1

BUELL AVENUE



Wood
21

Shelton
10

Braidwaite
2

22

11

Mariot
3

23

12

Fanning
4

24

13

DuRelle
(obelisk)
5

25

14

Hartwig
6

26

15

Barclay
7

27

16

Crouch
8

28

17

29

Zellwenger
18

Davis
30

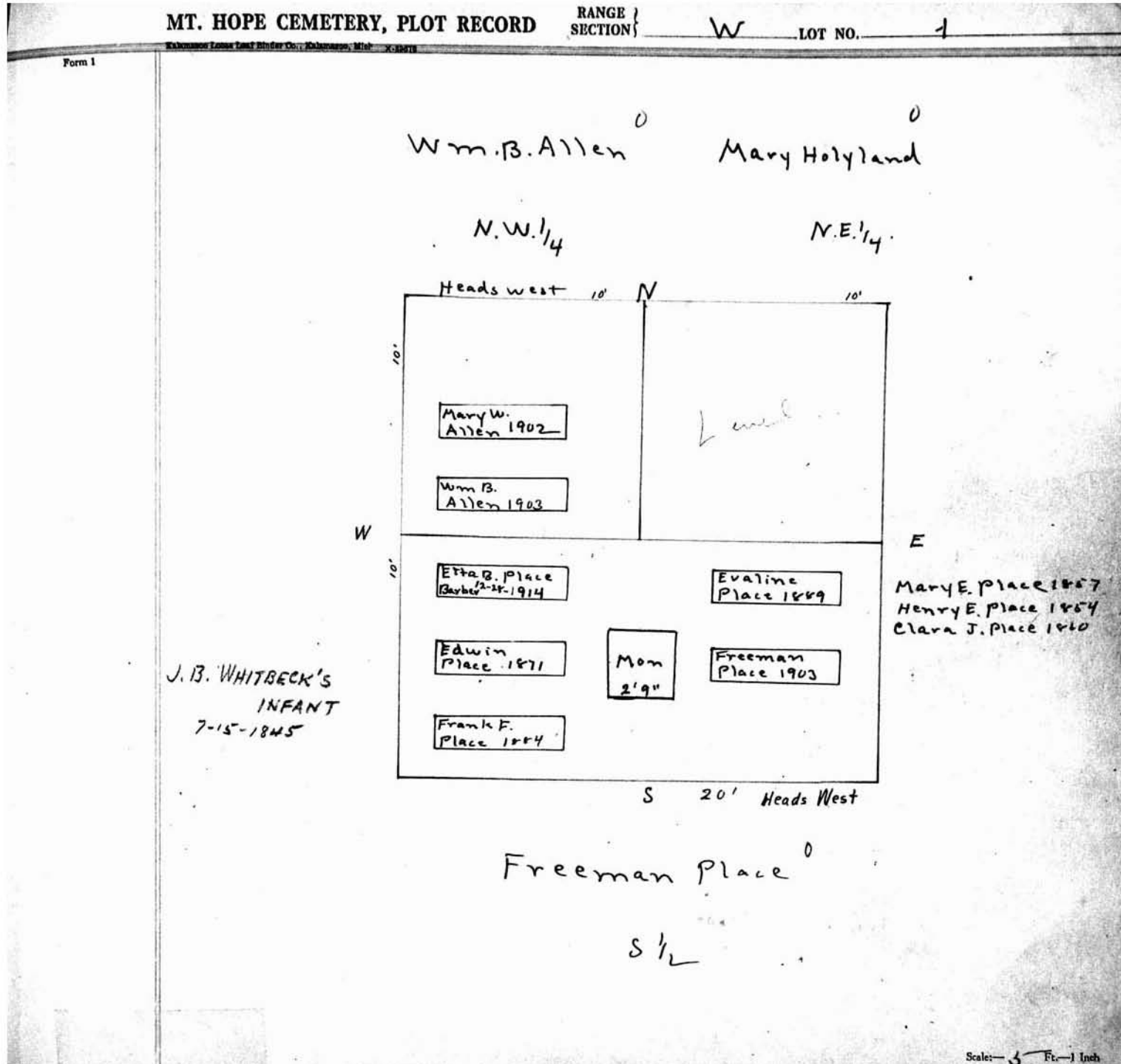
Purdy
19

GLEN AVENUE



SECTION W, LOTS 1 - 30

Frank Gillespie Feb 2003
The Friends of Mount Hope Cemetery



MT. HOPE CEMETERY, PLOT RECORD

SECTION W LOT NO. 2

Form 1

N

20'

Heads West

Fred E. Clackner 5-27-1933	Mary E Braithwaite 1845 ↑
Della C. Clackner 12-15-17	∞
Catherine 1850 Braithwaite	↓
Ann E. Clackner 1849	Mary L. 1873 Braithwaite
Mary E 6-19-1845 Braithwaite	Almeda 1864 Braithwaite
John Braithwaite 10-11-1874	Robert 1862 Braithwaite

H west

John Braithwaite S
Robert Braithwaite

W 1/2 - 2 - W
E 1/2

PERPETUAL CONTRACT
PERPETUAL CONTRACT.

Ashes of
ANDREW S. CLACKNER
2-24-1906

→

Scale - 1/4" = 1 inch.

MT. HOPE CEMETERY, PLOT RECORD

RANGE SECTION

W

LOT NO.

3

Form 1

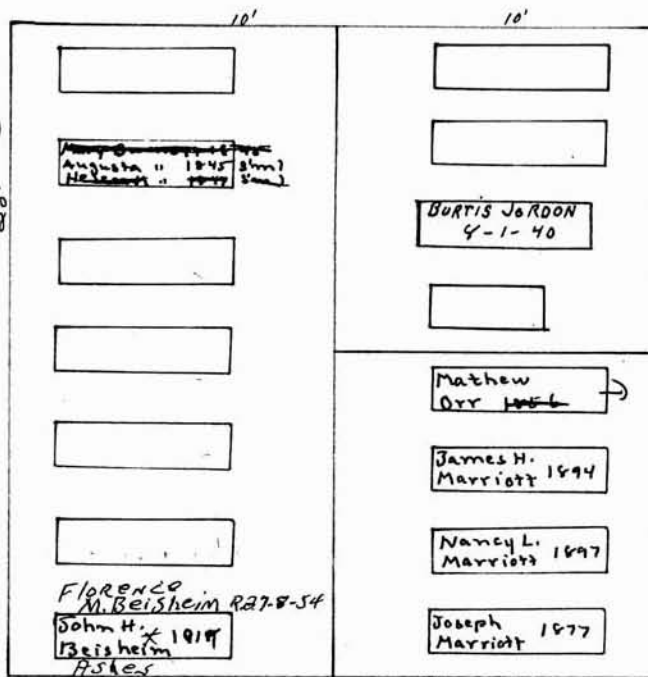
Daniel Burnett

Caroline and Chas. Jordan

W 1/2

N. E 1/4

Sarah Orr
Helen M. Burnett 11-6-1879
Cornelia Burnett 8-29-1847
Daniel Burnett (quoted)
Daniel Burnett 7-25-1845
Mary Burnett 9-15-1852
Adet - Daniel Burnett 9-25-1845



Caroline L. Jordan
1-20-1903

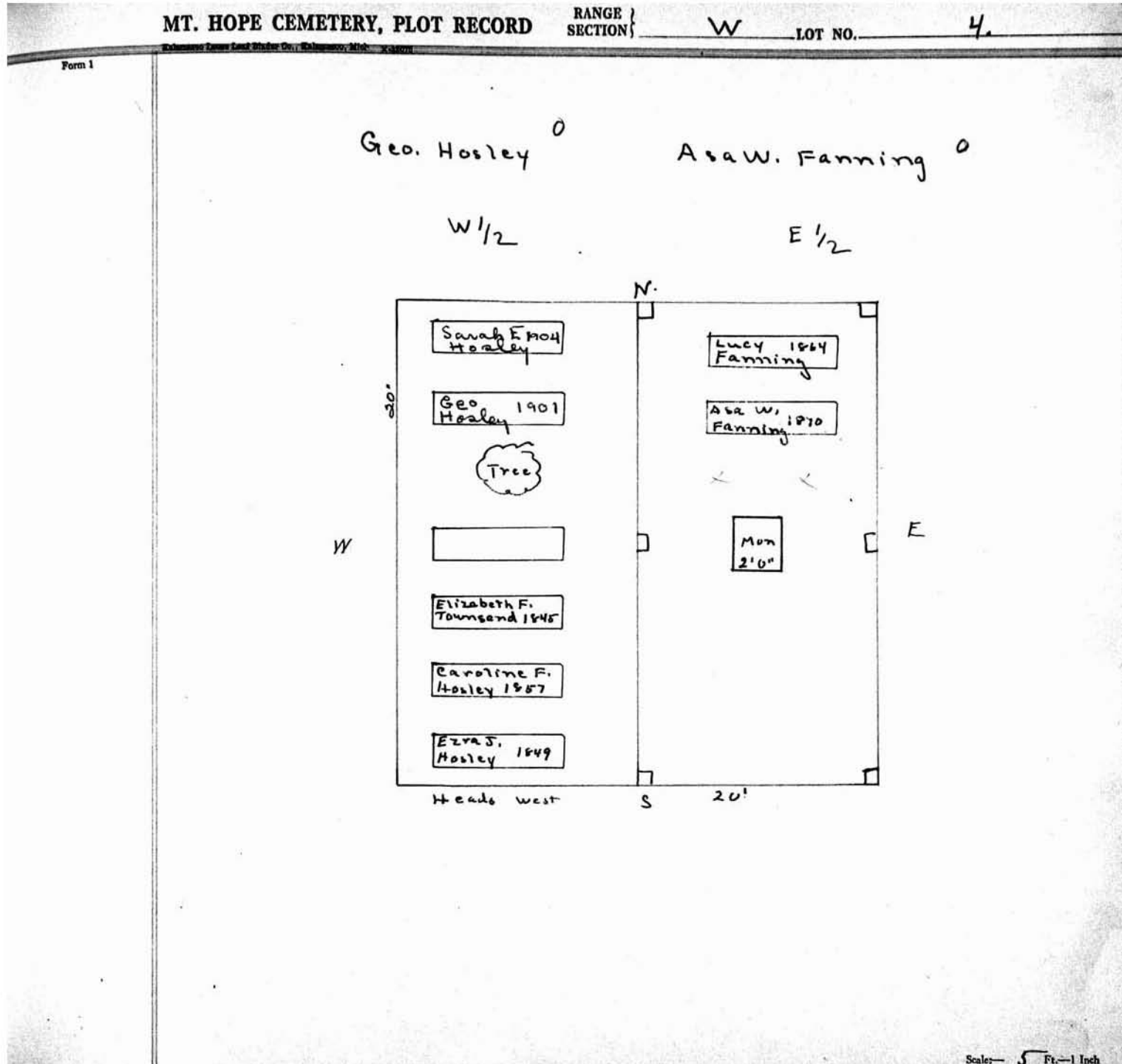
E
3-25-1857

Heads west S 20'

Nancy Merriette

S. E. 1/4

Scale: 6 Ft. = 1 Inch



MT. HOPE CEMETERY, PLOT RECORD RANGE } SECTION } W LOT NO. 5

Form 1

0

A 27

80'

W

N-

Tree

Mon
3'0"

E

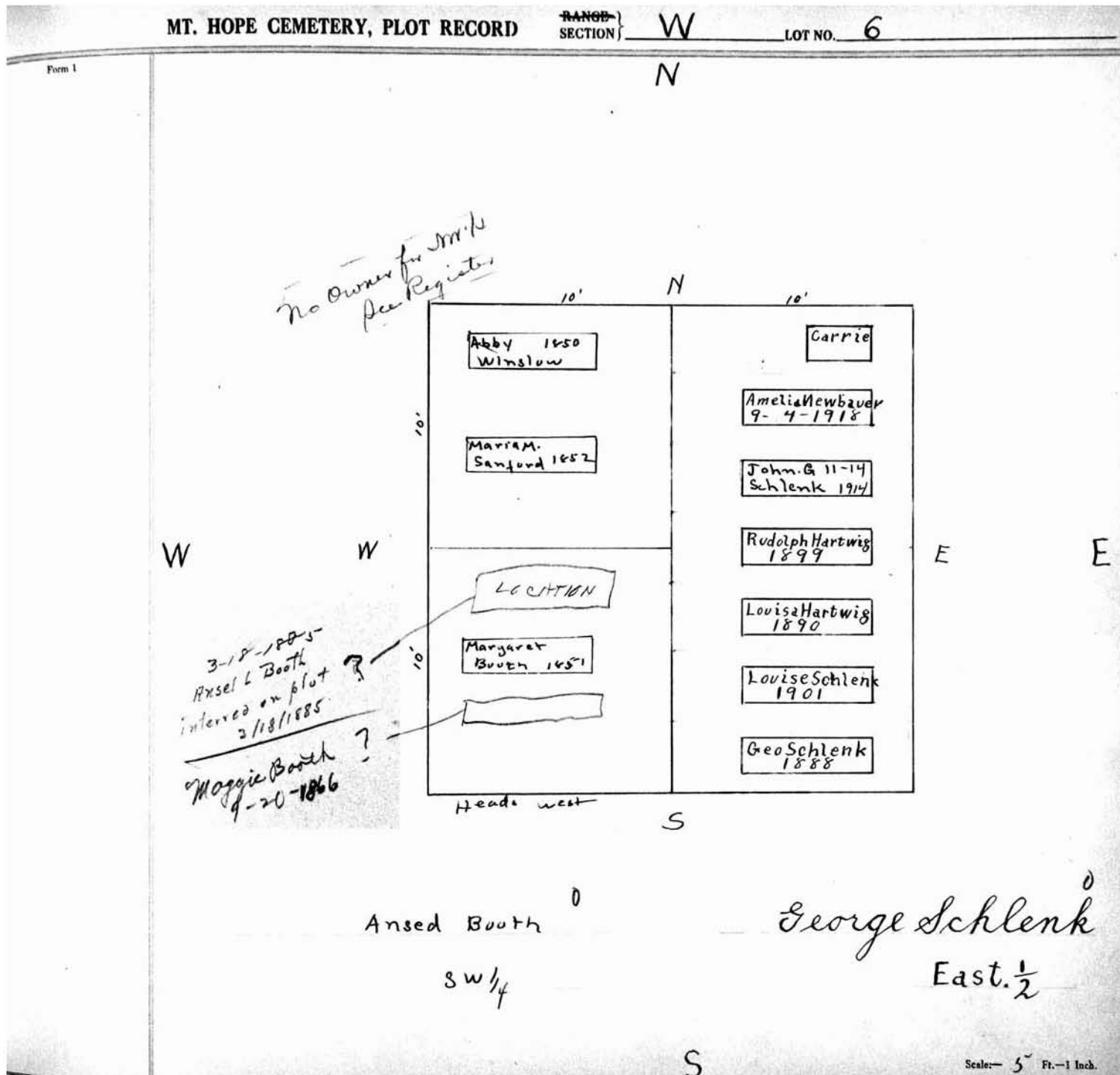
level

Tree

S 20'

G. O. J. DuRelle
Lissie DuRelle
Mosley Wright

Scale: 6 Ft. = 1 Inch



MT. HOPE CEMETERY, PLOT RECORD

SECTION

W

LOT NO.

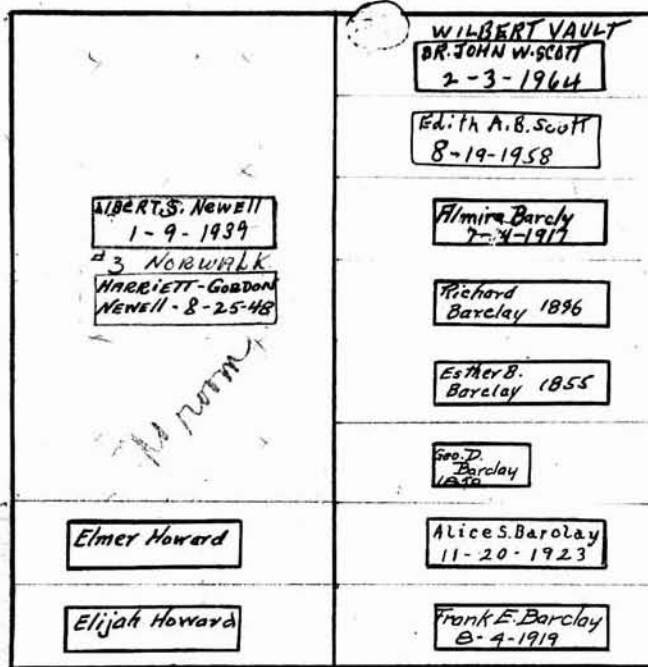
7

Form 1

Thaddeus Selby Newell, II
~~Oekin and Elijah Howard~~
West - 1/2 - 7 - W

Richard Barclay
East - 1/2 - 7 - W

PERPETUAL CONTRACT



Note
Heads are West
These graves to remain in disturbed. Yes friction in deed.

HEADS WEST

200.00
7/1/50

Scale: 5 Ft. = 1 Inch.

MT. HOPE CEMETERY, PLOT RECORD RANGE } SECTION } W LOT NO. 8

Form 1

Geo. and Chas. Crouch
PERPETUAL CONTRACT.
All

N 20'

W 20'

E

Heads west 3 121

Thomas Crouch 1864

Catherine Crouch

Wm Crouch 1842

Scale—3 Feet—1 Inch

MT. HOPE CEMETERY, PLOT RECORD

RANGE }
SECTION }

W

LOT NO.

9

Form 1

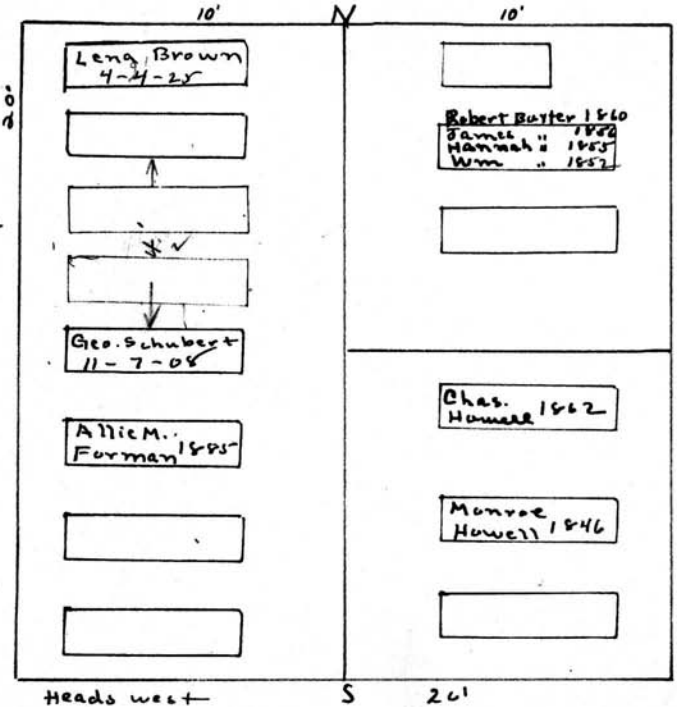
Isaac Reder

James Baxter

W 1/2

E 1/2

Alice Schubert
11-8-1903



Scale: 5 Ft. = 1 Inch

MT. HOPE CEMETERY, PLOT RECORD

RANGE }
SECTION }

W

LOT NO. 10

Form 1

N

George Shelton

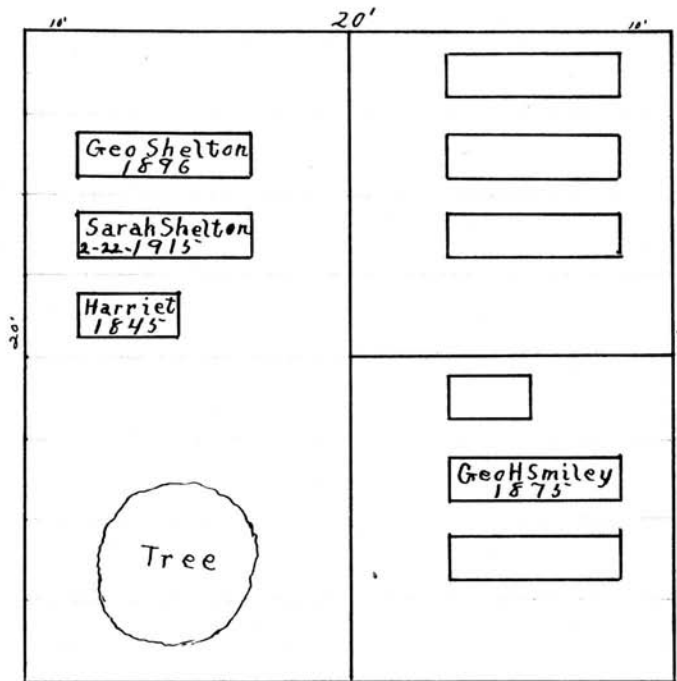
Pierce Thomas⁰

West. $\frac{1}{2}$

N.E. $\frac{1}{4}$

PERPETUAL CONTRACT.

W



E

Archibald Smiley⁰

S.E. $\frac{1}{4}$

S

Scale - 5" Ft. - 1 Inch.

MT. HOPE CEMETERY, PLOT RECORD

RANGE }
SECTION }

W

LOT NO.

11

Form 1

Harvey Prindle

PERPETUAL CONTRACT

All

N

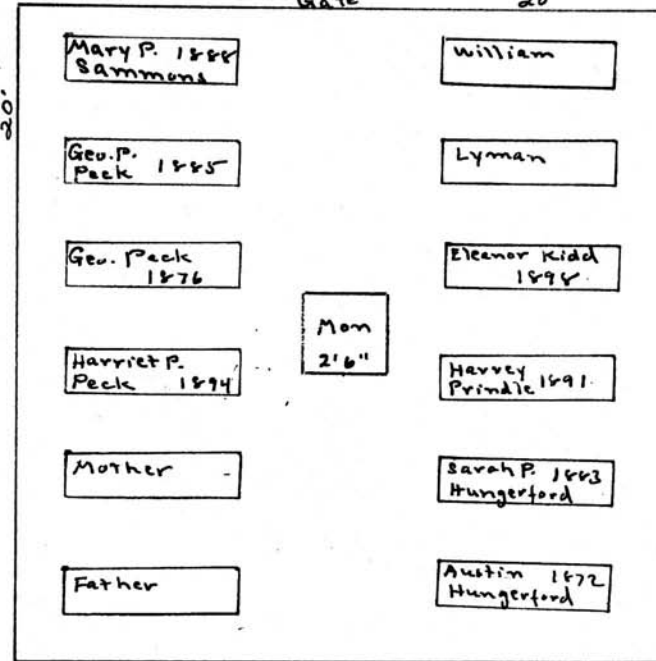
Gate

20'

20'

W

E

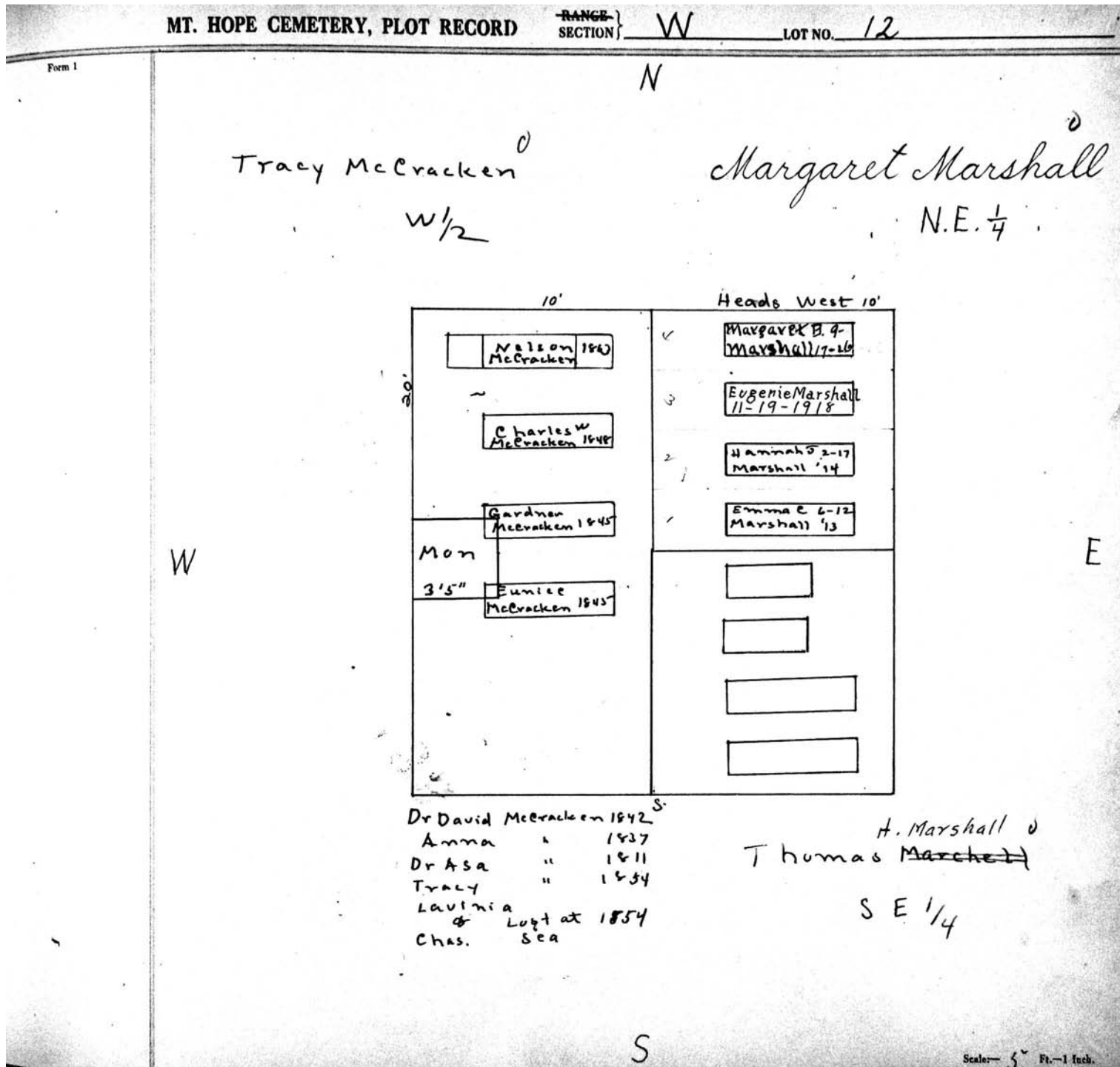


800⁰⁰
P.C.
7-2-56

Harvey Prindle 1859
Caroline " 1873
Lyman " 1844
Heads West

20' PERPETUAL CONTRACT
Heads East

Scale: 5 Ft. = 1 Inch



MT. HOPE CEMETERY, PLOT RECORD

RANGE }
SECTION }

W

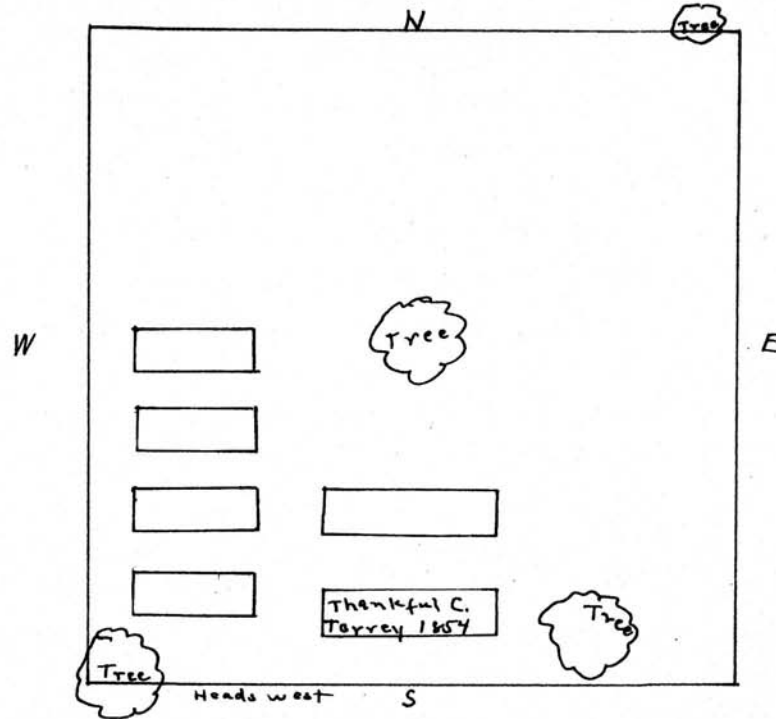
LOT NO.

13

Form 1

Theodore Chapin

All



Scale— 5 Ft.—1 Inch

MT. HOPE CEMETERY, PLOT RECORD

RANGE }
SECTION }

W

LOT NO.

14

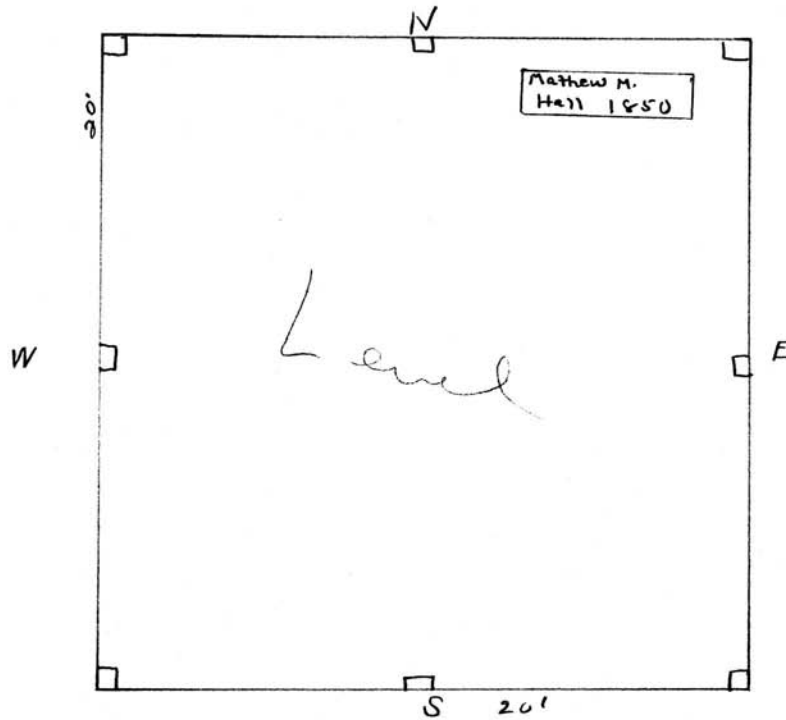
Form 1

Samuel Hoyt

TRUST DEED

PERPETUAL CONTRACT.

A 17



Scale: 6 Ft. = 1 Inch

MT. HOPE CEMETERY, PLOT RECORD

RANGE } SECTION } W LOT NO. 15



Form 1

David D. Tuttle Mrs L.T. Chadwick⁰

PERPETUAL CONTRACT.

NW ¹/₄ E ¹/₂

Heads west 10' N. 10'

Mary Tuttle 1880	 Tree
David D. Tuttle 1879	
Mary Ann Tuttle 1847	
Ellen R.	
	 <p style="font-size: small;">LORANZO L.T. 1846 Chadwick</p>

S 261

Aaron Stevens⁰

S.W ¹/₄

Scale: — 6 Ft. — 1 Inch

MT. HOPE CEMETERY, PLOT RECORD

RANGE }
SECTION }

W

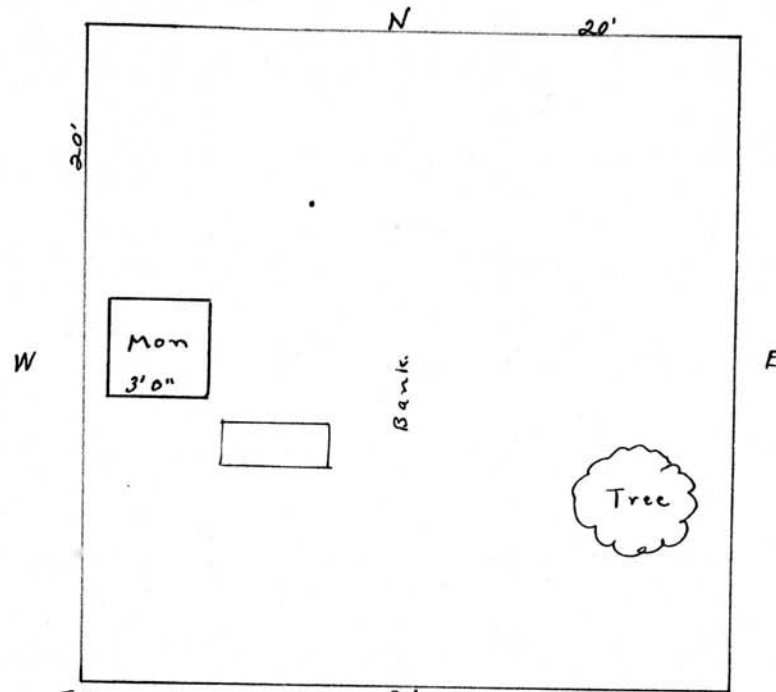
LOT NO.

16.

Form 1

J. M. Ferguson^d

All



J. Myron Ferguson 1857
Mary C. " 1851

S' 20'

Scale: 6 Ft. = 1 Inch

MT. HOPE CEMETERY, PLOT RECORD

RANGE }
SECTION }

W

LOT NO.

17

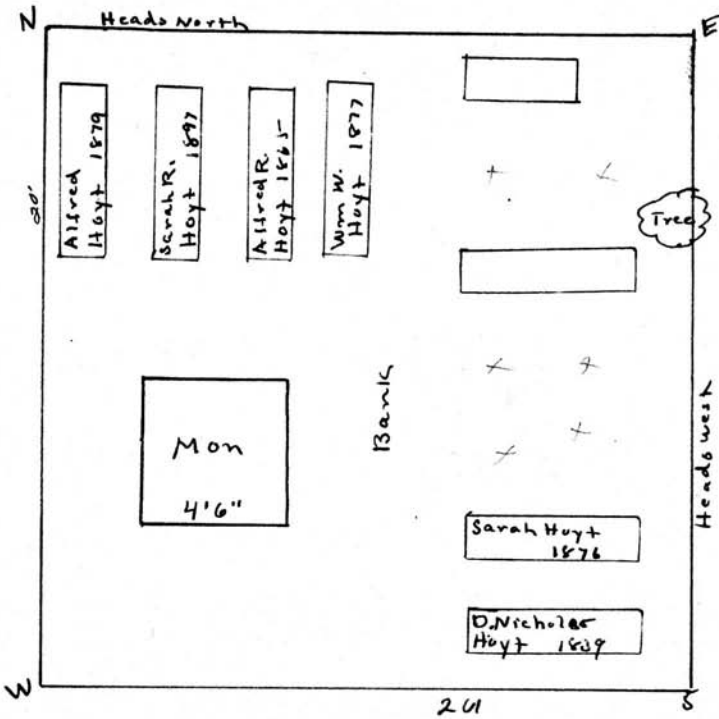
Form 1

David Hoyt⁰

Daniel Hoyt⁰

N 1/2

S 1/2



Scale: 5 Ft. = 1 Inch

MT. HOPE CEMETERY, PLOT RECORD

RANGE }
SECTION }

W

LOT NO.

18

Form 1

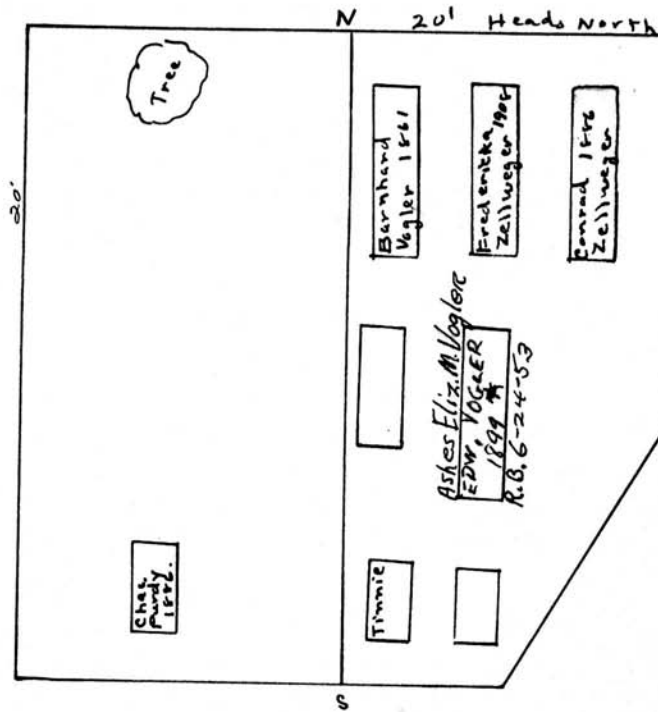
Susan Ellison ⁰

Barnard ⁰
Richard Vogler

W 1/2

E 1/2

See G.C.



Scale— 6 Ft.—1 Inch

MT. HOPE CEMETERY, PLOT RECORD RANGE } SECTION } W LOT NO. 19

Form 1

Edna P. Chard, ASHES
 BESSIE M. SABEL 1774
 JOHN SABEL 1774
 ASHES

Edwin B. Purdy 1841-1911
 Anna X Purdy 1-30
 Edward Chas. Purdy 1841-1891
 Elsie Purdy

ROBERT CHARD 4-25-2007
 ANN OLIVE CHARD 8-17-07

14 each north

Anna Purdy⁰
 A 11

Scale: 5 Ft. = 1 Inch

MT. HOPE CEMETERY, PLOT RECORD RANGE } SECTION } W LOT NO. 20

Form 1

Jacob D Bell^D

A 17

N.

Sarah C. 1873 Sprague	Mary Frances Bell 2-2-22
Beroni 1887 Sprague	Elizabeth Bell 12-17-1887
Jacob D. Bell 1896	Mary Anthony Bell 1854
Hannah S. Bell 1886	Jacob Bell 1848
Franklin H Bell 1885	John Bell 1897
Jacob D. Bell Jr. 1871	Phoebe Bell Rice 2-23-1931

W E

201

Heads west S' 20'

Scale:— Ft.—1 Inch

MT. HOPE CEMETERY, PLOT RECORD

RANGE / SECTION

W

LOT NO.

21

Form 1

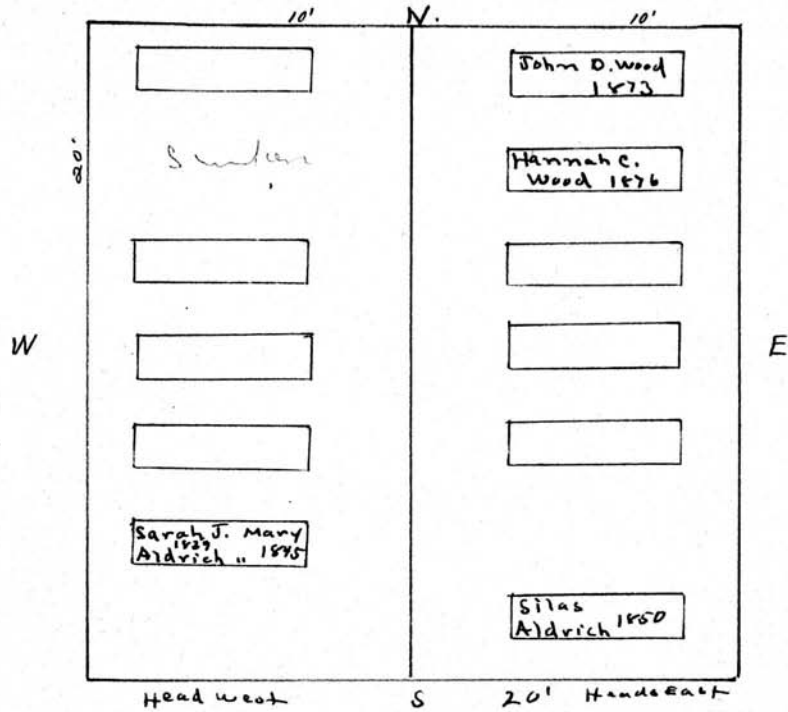
Silas Aldrich ⁰

Samuel Aldrich

PERPETUAL CONTRACT.

W 1/2

E 1/2



Scale: 6 Ft. = 1 Inch

MT. HOPE CEMETERY, PLOT RECORD

RANGE }
SECTION }

W

LOT NO.

22

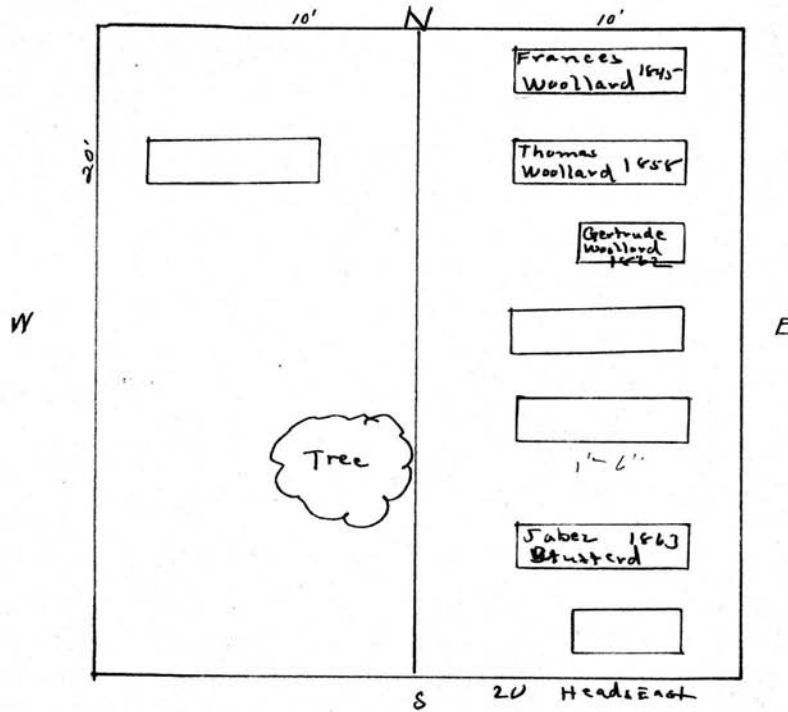
Form 1

Perley Hulbrook

Thomas Stutend

W 1/2

E 1/2



Scale - 1 Inch

MT. HOPE CEMETERY, PLOT RECORD

SECTION

W

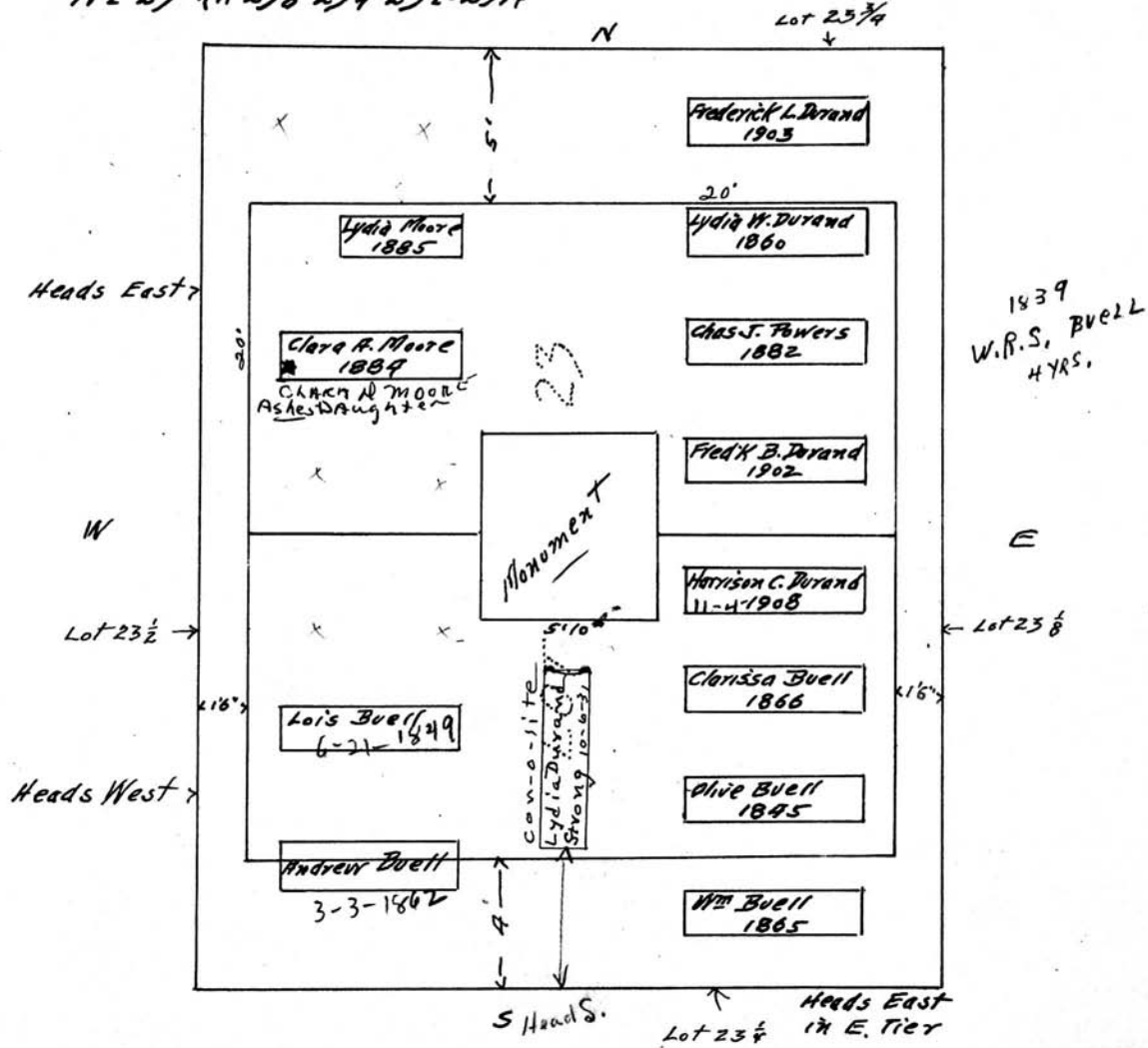
LOT NO. 23 23 1/8 - 23 1/4 - 23 1/2 - 23 3/4

Form 1

PERPETUAL CONTRACT

Frederick L. Durand owns

N 1/2 23 - All 23 1/8 - 23 1/4 - 23 1/2 - 23 3/4



Wm Buell South 1/2 23

PERPETUAL CONTRACT.

Scale: 5 Ft. = 1 Inch

MT. HOPE CEMETERY, PLOT RECORD

RANGE }
SECTION }

W

LOT NO.

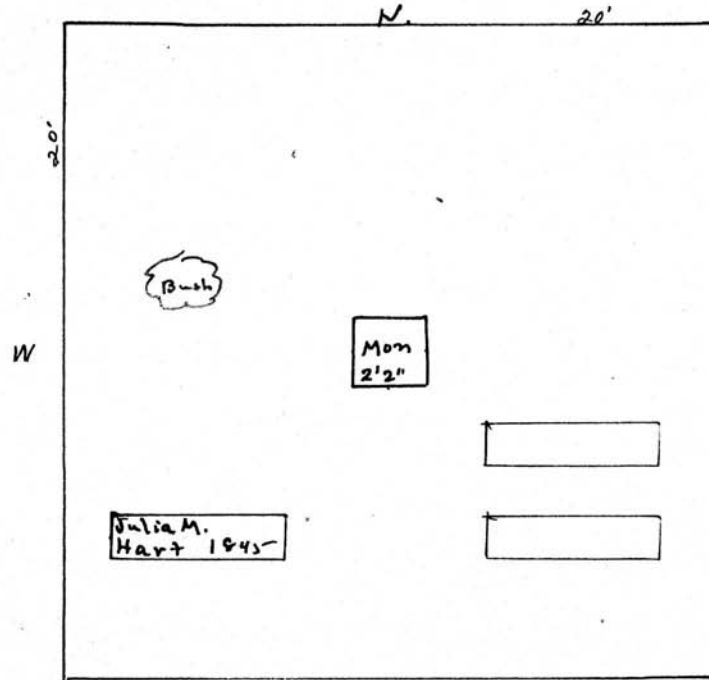
24

Form 1

F. M. Haight

PERPETUAL CONTRACT.

A 71



Elizabeth Haight 1827 S
 Janet C.H. King 1844
 Fletcher M. Haight 1833

Scale: 5 Ft.—1 Inch

MT. HOPE CEMETERY, PLOT RECORD

RANGE }
SECTION }

W

LOT NO.

25

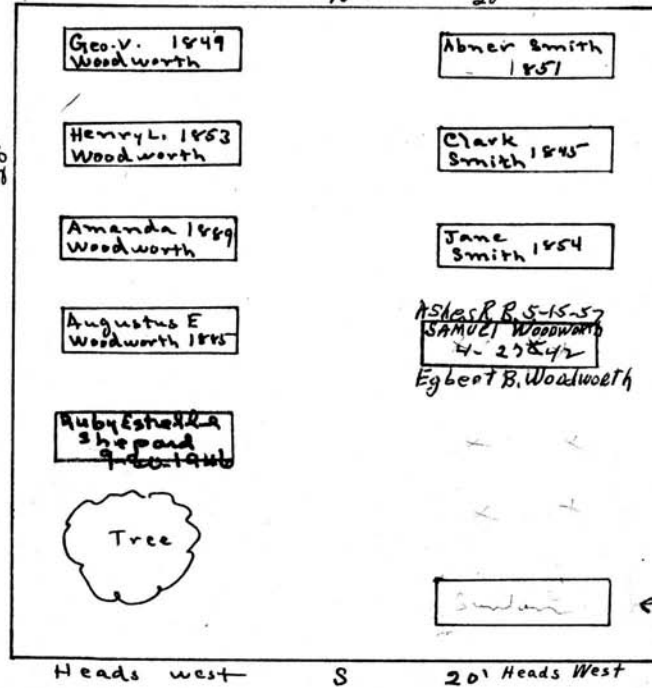
Form 1

Ruby E. Shepard

~~Henry Woodworth~~

All

N. 20'



per GC

PC 250

5-12-42

E

← CLAIMS THIS GRAVE VACANT.

Scale: 5 Ft. = 1 Inch

MT. HOPE CEMETERY, PLOT RECORD

RANGE }
SECTION }

W

LOT NO.

26

Form 1

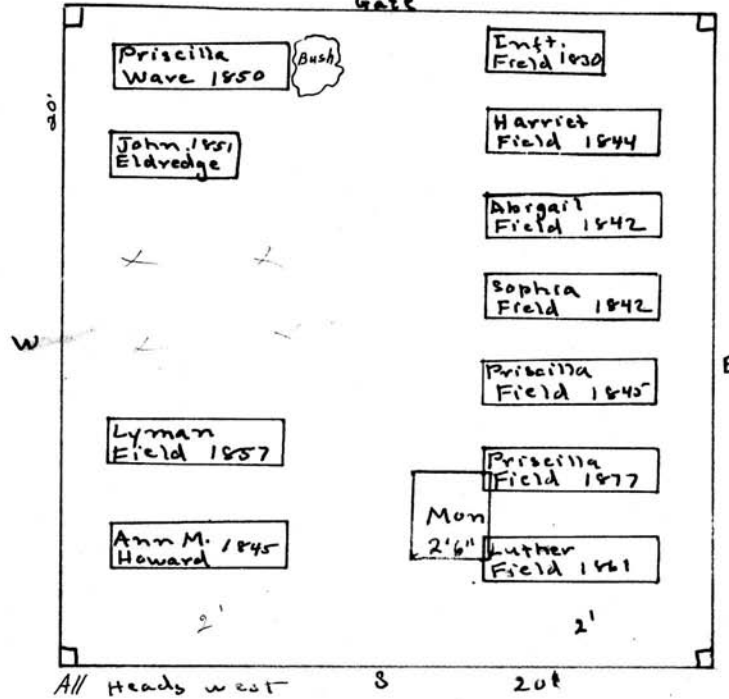
Luther Field 0

All

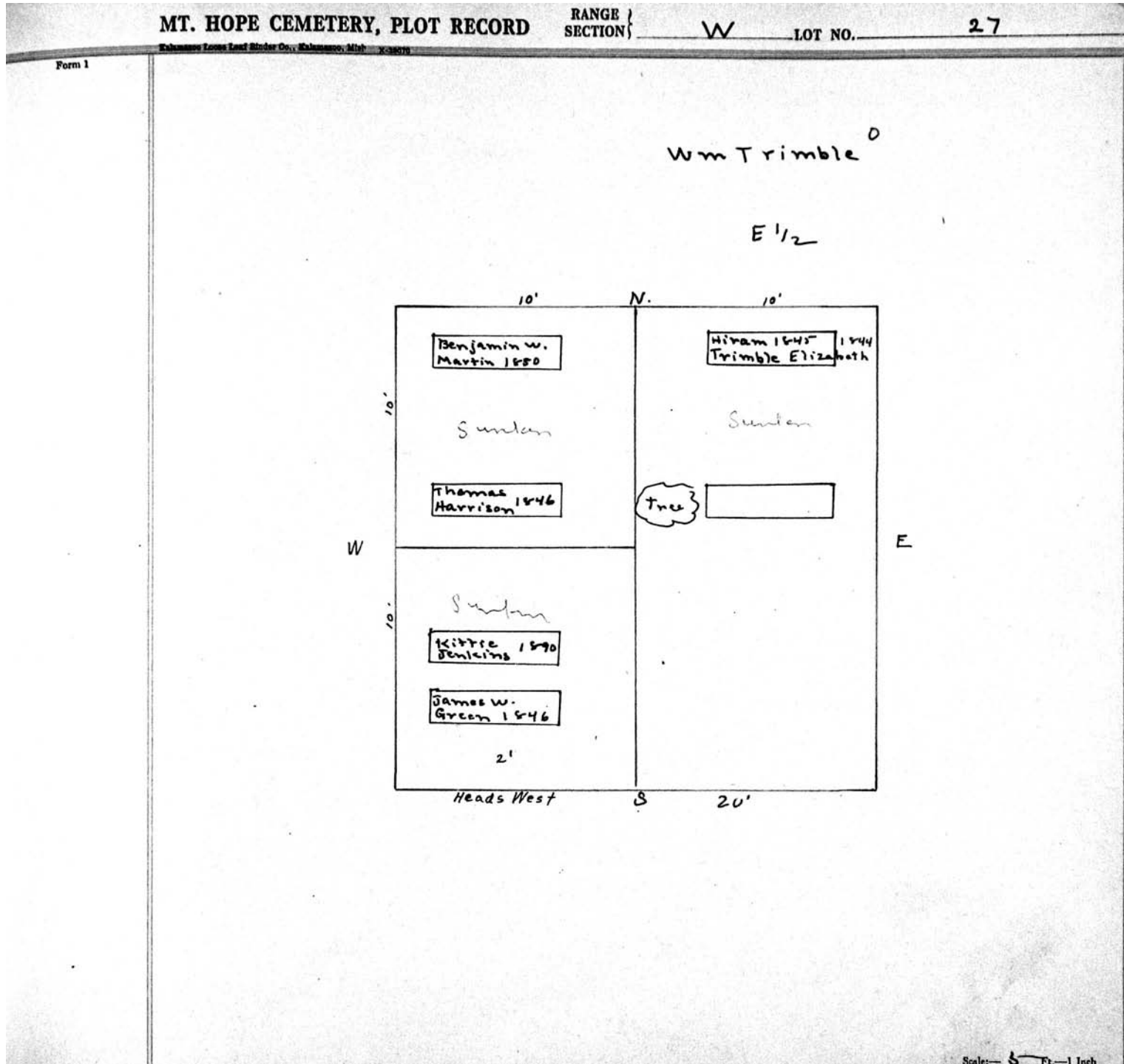
N

Gate

See GC since 1949



Scale: 6 Ft. = 1 Inch



MT. HOPE CEMETERY, PLOT RECORD

RANGE }
SECTION }

W

LOT NO.


28

Form 1

A + G. Longmuir

All

N. Heads west



6 qrs each tier

Scale: 5 Ft. = 1 Inch

MT. HOPE CEMETERY, PLOT RECORD

RANGE / SECTION

W

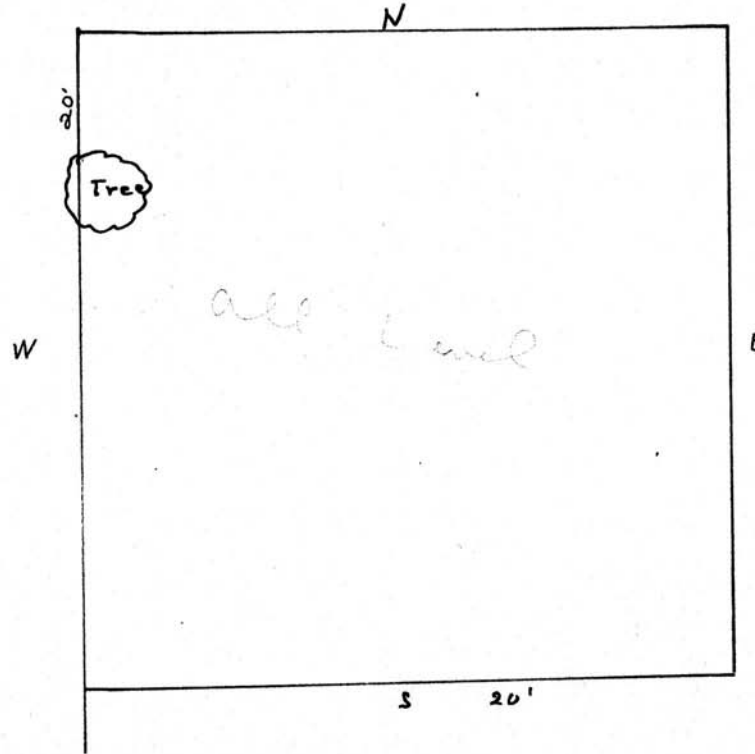
LOT NO.

29

Form 1

J. M. Edwards^D

All



Scale: 5 Ft. = 1 Inch

MT. HOPE CEMETERY, PLOT RECORD

RANGE }
SECTION } W LOT NO. 30

Form 1

0

Josiah B. Davis John Meyers 0

NW 1/4 NE 1/4

Heads North 10' 10'

N
Tree

10' Josiah B. Davis 1898-	Jennie Davis 2-28-13	Ethel R. Davis 1907	Mattie Davis 1892
------------------------------	-------------------------	------------------------	-------------------

Land

W E

10'

Land

Not sold
Tree

S 20'

0

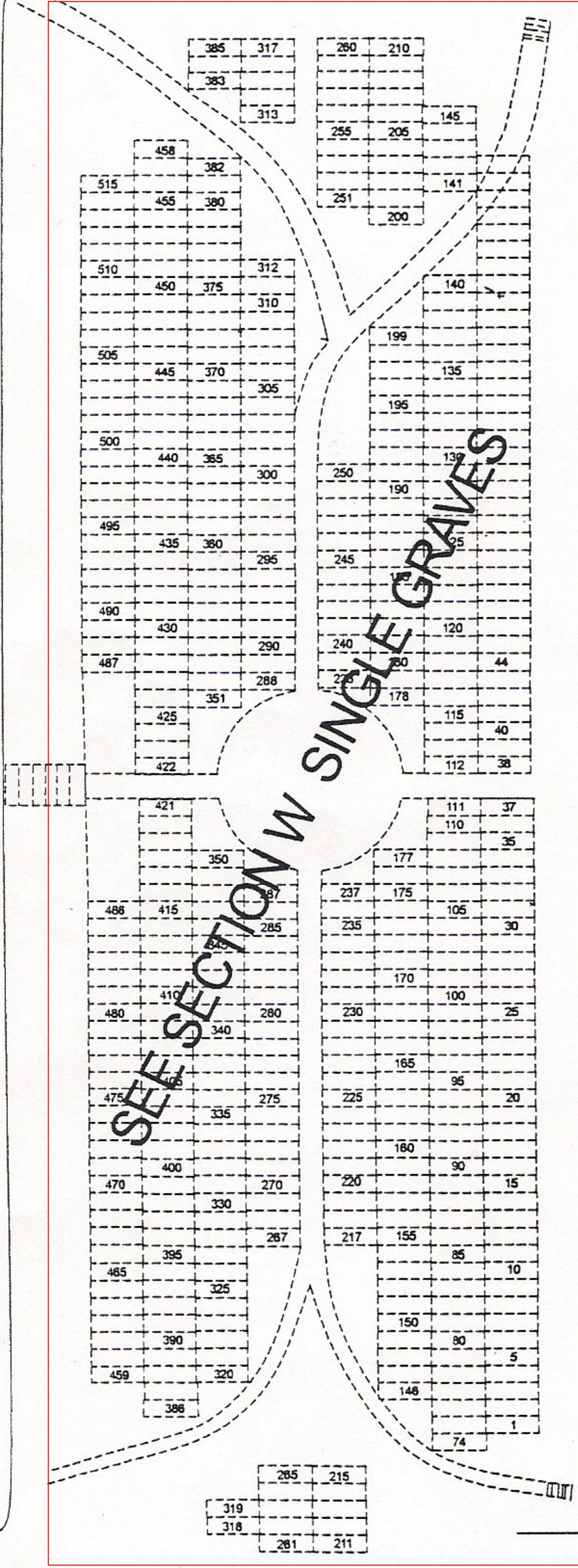
James Robinson

SW 1/4

Scale: — 6 Ft. — 1 Inch

20	9	Place 1
----	---	------------

BUELL AVENUE



Wood 21	Shelton 10	Braidwaite 2
22	11	Mariot 3
23	12	Fanning 4
24	13	DuRelle (obelisk) 5
25	14	Hartwig 6
26	15	Barclay 7
27	16	Crouch 8
28	17	
29	Zellwenger 18	
Davis 30	Purdy 19	

GLEN AVENUE



SECTION W, LOTS 1 - 30

Frank Gillespie Feb 2003
The Friends of Mount Hope Cemetery

SECTION W SINGLES STONE LISTING (Legible stones in May 2001)

Graves are nominally 3 x 9 feet

<u>GRAVE #</u>	<u>NAME</u>	<u>GRAVE #</u>	<u>NAME</u>	<u>GRAVE #</u>	<u>NAME</u>
2	Alvina Winkler	155	Wilhelmine Grunst	303	Robert Boorman OR
3	Heirich Winkler	158	Sarah Vosburgh	305	Otto Schwartz
4	Emeline Ross	159	Mary Vosburgh	306	Hannah & George Schroeder
12	Effie Coon	162	Auguste Vragel	307	Hannah & George Schroeder
15	Henrietta Eickert	163	Gustav Vragel	312	Jacob Deutsch
16	Christian Eikert	164	Maria Schroeder	315	Eliza C. Smith
22	William Hall	165	Christopher Schroeder	316	John Welch
26	Mary Reimer	167	Rose Breilenbuertier	317	Emma Welch
27	Archibald MacDonald	168	Margaret Conrad	352	Mary Valentine
31	Sophia Wagner	208	Raymond Lyons	362	Emily Ann Norman
32	Fred Wagner	211	Mary Luedeke Schmidt	363	Richard Norman
33	Soren & Matilda Jensen	212	Adolph Schmidt	364	Jane Mustard
34	Ingeburg Larsen	222	William Paschelke	376	Henrietta Sengpiel(?)
37	Minnie Raetz	225	Alfred & Elizabeth Greene	377	Charles Sengpiel(?)
40	Agnes Sperring	227	Margaret Hammond Clark	381	Margaret Sefton
41	Robert Sperring	232	Helen Neustaedter	383	Bertha Heilbraonn
43	Mary Wadt	235	Bertha Bork	384	Benjamin Burland (?)
44	Andrew Wadt	237	Albert D. Minor	385	Benjamin Burland (?)
45-73	<i>Never Sold</i>	238	William Kramer	432	Frederick Schulze
75	Leonard C. Farnung	241	Emma Kestner OR	433	Henrietta Schulze
76	Pauline Farnung	242	Emma Kestner OR	437	Isacc Beldue
77	Leonard Farnung	249	James Cox	441	George Whitney (?)
81	Frank Peck	257	Helen & William Sullivan	442	George Whitney (?)
82	Emma LeClair	258	Helen & William Sullivan	443	Fredricka Kemnitz
84	Stephen Simes	261	Theresa Aldrich	444	Fred Kemnitz
87	John Axtell	262	Adelbert Aldrich	458	James Coleman
88	Margarett Ackerman	264	Louisa Wittenberg	463	Emma Lake Brown
95	William Horn	265	Augusta Whittenberg	464	George Brown
96	John Kanis	266	August Whittenberg	466	August Emich
97	Caroline Kanis	268	Joseph Gardner	467	Gertrude Emich
98	Ella Harris	270	Joseph Marshall	470	Homer Boyce
99	Charles Harris	273	Mary Hartman	473	Gertrude Boyce
101	Harriet Barker	274	Joseph Hartman	474	Chester Boyce
102	Lucy Clark	275	Rose Baker	475	Helen Boyce
103	Albert Cook	276	Frankling Baker	476	George Boyce
110	Annie Kelly	280	William Zala	477	Bernice Derrickson
119	Lizzy DesRoche	281	Paul Zala	478	Archie Derrickson
130	Minnie Moss (see note 1)	282	Fred Jasper	483	Mary Pinnock
131	Fred Moss	283	Louise Hauser	484	Elizabeth Pinnock
132	Thomas Barker	284	Bertha Czadsick	489	Margaret Mileham
133	Ada Barker	285	Edward Gartz	490	Robert Mileham
136	Mary Jones	286	Augusta Gartz	498	F. W. Soulier
137	William Jones	287	August Gartz	501	Henry Thompson
140	Elizabeth Hall	288	Jennie Doles	505	Emma Wahl
141	Richard Evans	290	Henry Schutz	506	Victor Wahl
148	Harriet Butler	298	Johanna & Herman Kuschel	507	Hannah Warren
149	George & Kate (?)Butler	299	Johanna & Herman Kuschel	508	Emma Pardee
150	Caroline Maibaum	300	Custie Machon	511	Alois Wedlick
151	Christopher Maibaum	301	Albert Machon	512	Magdalena Chamberlain
154	Anna Nessenius	302	Robert Boorman OR	514	Wm. & Mary St. Clair

Mount Hope Cemetery

Date of Death	Heads East	Name of Owners	No. of Pages Sec	No. of Lot	No. of Feet	Amount Paid \$ Cts	Remarks
July 19 ¹⁰ 26		Alvina Munkler	28	1	27	8 00	
" 19 ¹⁰ "		Do Do		2		10 00	
Jan 19 ¹⁰ 17		Alexander H. Rose		3		10 00	
Mar 19 ¹⁰ 16		Edwin Day		4		10 00	PERPETUAL CONTRACT
" 19 ¹⁰ "		Do Do		5		10 00	PERPETUAL CONTRACT
Aug 19 ¹⁰ 20		Otto Senger		6		10 00	
Dec 19 ¹⁰ 18		Herbert R. Sullivan		7		10 00	
Jan 19 ¹⁰ 21		Edward Reithel		8		10 00	
" 19 ¹⁰ "		Do Do		9		10 00	
Jan 19 ¹⁰ 2		Frank Brown		10		10 00	Sold -
Jan 19 ¹⁰ 13		Albert Coon		11		10 00	
" 19 ¹⁰ "		Do Do		12		10 00	
" 19 ¹⁰ "		Do Do		13		10 00	
Dec 19 ¹⁰ 28		Christian Eickert		14		10 00	
" " "		Do Do		15		10 00	
" " 21		Mellie J. Wheat		16		10 00	
" " "		Do Do		17		10 00	
" 19 ¹⁰ 18		Personal & Courtney		18		10 00	
Sept 19 ¹⁰ 28		Henry Stark		19		10 00	
Nov 19 ¹⁰ 20		William W. Hall		20		10 00	
" 19 ¹⁰ "		Do Do Do		21		10 00	
Sept 19 ¹⁰ 15		Edward H. Hawkins		22		10 00	
Sept 19 ¹⁰ 23		Jennie Northrup		23		10 00	
Sept 19 ¹⁰ 13		Benj. F. Harris		24		10 00	Transferred to Bertha B. Forrest 6/13/1941
Mar 19 ¹⁰ 18		Mary Reiner		25		10 00	
Oct 19 ¹⁰ 28		Mae Macdonald		26		10 00	
Sept 19 ¹⁰ 10		Robert St. Young		27		10 00	9-8-1909
" 19 ¹⁰ "		Do Do Do		28		10 00	
Oct 19 ¹⁰ 28		Smith S. Moore		29		8 00	
Sept 19 ¹⁰ 9		Fred Wagner Seed		30		10 00	Wagner
" 19 ¹⁰ "		Do 12x9/4 Do		31		10 00	"
Dec 19 ¹⁰ 18		Ingeborg Larson	2732	32		10 00	Sold 6-10-1949 to Mr & Mrs S.P. Jensen
" 19 ¹⁰ "		ASHES JNGE BORG LARSEN	2733	33		10 00	
" 19 ¹⁰ "		Do Do	2734	34		10 00	
Mar 19 ¹⁰ 26		Anna M. Austin		35		10 00	
Mar 19 ¹⁰ 26		Anna M. Austin		36		10 00	
Jan 19 ¹⁰ 1		Minnie Rasty		37		10 00	Sold Strancker
Jan 19 ¹⁰ 7		Lena Durr		38		10 00	Sold Bender
" 19 ¹⁰ "		Do Do		39		10 00	Do -
Feb 19 ¹⁰ 6		Arthur J. Powell apper Sperring		40		10 00	Sold May 13-1921 to Robt. Sperring
" 19 ¹⁰ "		Do Do Do Robert Sperring		41	1/2/1926	10 00	
July 19 ¹⁰ 30		Lewis Lercin		42		10 00	
Jan 19 ¹⁰ 29		Andrew M. May West		43		10 00	Sold
" " "		Do Do Do		44		10 00	

Register of Lots sold for Single Graves.

Date of Death.	HEADS EAST	Name of Owners.	No. of Page. Sec	No. of Lot.	No. of Feet.	Amount Paid. \$	Ots.	Remarks.
			W	45	27	8 00		
				46				
				47				
				48				
				49				
				50				
				51				
				52				
				53				
				54				
				55				
				56				
				57				
				58				
				59				
				60				
				61				
				62				
				63				
				64				
				65				
				66				
				67				
				68				
				69				
				70				
				71				
				72				
				73				
1909 Mar 16		Pauline F. E. Fanning		74		10 00		Transferred by heirs & Admin's Sept 25-1932 to Dr. J. Fanning.
"		LEONARD FANNING 5/1/98	CELEN 12/6/89	75		10 00		
"		Do Do Do Do	FANNING-PAULINE 9-24-1921	76		10 00		
"		Do Do Do Do	LEONARD 3-27-1909	77		10 00		
1909 Oct 11		H. C. Fisher		78		10 00		Sold
July 1909	73	Arthur P. Foyse		79		10 00		
July	7	Etta Peck		80		18 00		
"		Do Do FRANK PECK		81		10 00		
Aug 1906	73	Almeda La Clair		82		10 00		
Nov	23	Ella M. Simms		83		8 00		
"		Do Do Do STEVEN SIMMS		84		8 00		
1907 Oct 21		Catherine Farley		85		10 00		
1909 Oct 23		Ray Artell		86		10 00		
1909 Nov 8		John J. Artell		87		10 00		
Nov 11		Margaret Greasley		88		8 00		

Mount Hope Cemetery

Date of Death	Heads East	Name of Owners	No. of Page Sec	No. of Lot	No. of Feet	Amount Paid \$	Ota	Remarks
1907 Nov 11		Margaret Greasley	W	89	27	8.00		
1906 Sept 18		Ada V. Mertz		90		8.00		
" " "		Do Do Do		91		8.00		
1907 Jan 4		Albertina Horu		92		8.00		
" " "		Do Do		93		8.00		
" " "		Do Do		94		8.00		
" " "		Do Do		95		8.00		
1906 Dec 28		John Kavis		96		8.00		
" " "		Do Do		97		8.00		
1906 May 3		Charles S. Harris		98		8.00		
" " "		Do Do Do		99		8.00		
1906 Oct 8		Charles Batchelor		100		8.00		
1906 Apr 25		Harriet Barker		101		8.00		
1905 June 24		Albert H Cook		102		8.00		
" " "		Do Do		103		8.00		
1897 May 3		Thomas J. Brown		104		8		
" " "		Do Do		105		8		
1896 Oct 14		James Cotter Jr		106		8.00		
1896 Aug 18		George L. Meier		107		8.00		
1896 July 17		Henry A. Fey		108		8.00		
1896 May 7		H. C. Striker		109		8.00		
1896 May 4		Alfred H. Diprose		110		8.00		Sold to Annie J. Kelley July 20-1901
1895 Oct 26		Hannah Reese		111		8.00		
1894 June 21		Ellen E. Cooley		112		8.00		
1894 Oct 31		Dora A. Brengel		113		8.00		
1894 Dec 10		C. H. Carroll		114		8.00		
1894 Dec 10		C. H. Carroll		115		8.00		1894 MARTHA CARROLL
1895 Dec 14		C. H. Carroll		116		8.00		
1895 Jan 4		Jennie Furness		117		8.00		
1895 Jan 4		Jennie Furness		118		8.00		Carl Furness 10-9-1912
1895 Feb 4		August P. Des Roche		119		8.00		
1894 March 25		Pa. Brehm		120		8.00		
1895 April 21		Grace E. O'Keefe		121		8.00		
1895 July 4		Lizzie L. Baxter		122		8.00		Sold to Chas. G. Hapgood Aug 8, 1896
" " "		Lucy Curtis		123		8.00		
1896 Jan 22		Thos. Schmidtborn		124		8.00		
1896 May 22		Ida Wheeler		125		8.00		
1896 May 22		Ida Wheeler		126		5.00		
1896 June 5		Jennie A. Hoyer		127		8.00		
1896 July 1		M. F. Keen		128		8.00		
1896 Dec 22		Chas. A. Fuller		129		8.00		
1897 April 23		Christina Mass		130		8.00		
" " "		Do Do		131		8.00		
" " "		(partner) H. M. Stone	Sold	132		8.00		

Register of Lots sold for Single Graves.

Date of Deeds.	Heads East	Name of Owners.	No. of Pages Sec	No. of Lot.	No. of Feet	Amount Paid. \$	Ots.	Remarks.
1897 May 1	(Parker)	124 W th Stace	26	133	27	8 00		
1897 May 17		Malvina Newdale		134		8 00		Sold to Otto Stranke 7/12/05
1897 " "		150 150		135		8 00		
1897 July 18		Mary Jones		136		8 00		
1897 " "		150 150		137		8 00		
1898 Apr 18		Jane Freeter		138		8 00		
1898 " "		150 150		139		8 00		
1899 Dec 26		Joseph Hare		140		8 00		
1897 Dec 29		Frank Jackson		141		8 00		RICHARD EVANS 1900 PERPETUAL CONTRACT " E. S. Schattler 1947
1894 Apr 22		Frank C. Teal		142		8 00		
1894 Nov 5		Margaret J. Hilger		143		8 00		
1894 Nov 5		Do Do		144		8 00		
1894 Oct 26		Margaret J. William C. Hilger		145		8 00		
1909 June 29		Lewis St. Peter		146		10 00		
1909 " "		Do Do Do		147		10 00		
1909 June 8		Harriet A. Butler		148		10 00		6-30-1941
1909 " "		Do Do Do		149		10 00		2-24-1909
1909 Jan 12		Caroline S. Maibaum		150		10 00		
1909 " "		Do Do Do		151		10 00		
1909 July 3		Art + Eliza Bungomaster		152		10 00		Transferred to Do 2-1909 Wilhelmina Freund 7th-18 3rd July 18, 1918
1909 " "		Art + Eliza Bungomaster		153		10 00		
1909 July 19		Christina K. Papp		154		10 00		Sold Noed for 1 year from June 11
1909 " "		Do Do Do		155		10 00		
1909 " "		Do Do Do		156		10 00		
1909 Nov 15		Anton Kohler (Schwartz)		157		10 00		
1909 June 15		Sarah J. Vassburg		158		10 00		
1909 " "		Do Do Do		159		10 00		
1909 Feb 5		Albertina Horn		160		8 00		
1909 " "		Do Do		161		8 00		
1909 Jan 4		Gustave Vragel		162		8 00		
1909 " "		Do Do		163		8 00		
1909 Apr 13		Carl Ebbecke		164		8 00		
1906 " "		Do Do		165		8 00		
1906 Sept 12		Fraue M. Druay		166		8 00		
1906 Feb 2		Paul Brittenbuech		167		10 00		Sold Gerhard
1906 Sept 7		Jacob Conrad		168		8 00		
1907 " "		Do Do		169		8 00		
1907 July 19		Archibald Dix		170		10 00		
1899 June 22		W. F. Cook		171		8 00		
1899 Mar 30		Maria Keppeler		172		8 00		MARIA KEPPERER 1899
1899 " "		Do Do		173		8 00		FRED A. KEPPERER 1899
1899 Mar 20		Henry C. Fisher		174		8 00		
1899 Sept 17		Edwin F. Gross		175		8 00		
1899 Sept 17		Louisa Schrad		176		8 00		

Date of Deeds.		Name of Owners.		No. of Pages	No. of Lot.	No. of Feet.	Amount Paid.		Remarks.
1897		Heads East		Sec.			\$	Cts.	
Sept	17	Louisa Schmid		W	177	27	8	00	Sold
Nov	9	Mark M. Martin			178		8		
"	"	"			179		8		
Apr	24	Paulina Schlotz			180		8		
"	"	"			181		8		
"	30	Elletta Meyers			182		8		
June	3	Jacob Metzger			183		8		
"	"	"			184		8		
June	17	William Wright			185		8	00	
"	"	"			186		8	00	
Oct	6	Mary Jacobs			187		8		
"	"	"			188		8		
Oct	27	Elizabeth Maytum			189		8		
Nov	2	Richard F. Cornwall			190		8		
Jan	13	Albert J. Fenner			191		8		
"	"	"			192		8		
Jan	25	Lewis Horne			193		8		
Arch	25	Louisa Herbert			194		8		
"	"	"			195		8		
"	"	"			196		8		
April	13	John M. Campbell			197		8		
July	1	Minnie Bitzke			198		8		
"	"	"			199		8		
Aug	10	Cristiana Elisk			200		8		
"	"	"			201		8		
Dec	28	William McColl			202		8		
July	3	Esther & Groh			203		8	00	
Dec	31	Augusta Ruschel			204		8		
"	"	"			205		8		
Mar	29	Olga M. Baltzer			206		8		Sold May 2 - 1925 Augusta Henderson
Jan	6	Fred Lyons			207		8		
"	"	"			208		8		P. 3/1/1919 RAYMOND G. LYONS
Dec	30	Fred Lyons			209	27	8	00	BARKER LYONS 1/1/1898
"	"	"			210	27	8	00	RED J. LYONS
Feb	25	Adolph Schmidt			211		10	00	
"	"	"			212		10	00	
Oct	18	Henrietta & Carl Paschelke			213	27	10	00	
"	"	"			214	27	10		
"	"	"			215	27	10		
"	"	"			216	27	10		
April	13	John G. Reuther			217		8	00	
"	"	"			218		8	00	
June	19	George C. Carlin			219		10	00	7/18/18 Sold to Dr. M. Kumpfner
May	4	Matilda Paschelke			220		8	00	

Register of Lots sold for Single Graves.

Date of Deeds.	Head East.	Name of Owners.	No. of Page. See.	No. of Lot.	No. of Feet.	Amount Paid. \$	Ots.	Remarks.
1908 May 4		Matilda Paschke	W	221	27	8 00		
" 1909 " 17		Do Do		222		8 00		
" 1907 " 30		Jane J. Clark		223		10 00		
" 1907 " 30		Do Do Do		224		10 00		
" 1907 " 30		Margaret G. Clarke		225		8 00		Plates 11-19-48 H. F. & GREENE
" 1907 " 30		Do M. Do Do		226		8 00		7-7-1938
" 1907 " 30		Do Do Do		227		8 00		142 8th St
1907 Feb 2		Do Do Do		228		8 00		
1907 Feb 2		Wm Schutt		229		8 00		
1907 " 19		Do Do		230		8 00		
1907 Dec 19		Frank Kruse		231		8 00		Loes Schamm
1907 June 17		Ellis S. Neustaedter		232		8 00		
1907 Oct 2		Frank Kruse		233		8		
1907 July 9		Johanna Bogatke		234		8		
" 1907 " 9		Do Do		235		8		
" 1907 " 9		Do Do		236		8		
1907 Sept 26		Elias M. Smith		237		8		Book
1907 Oct 11		Louis Kramer		238		8		
" 1907 " 11		Albert Mackert		239		8		
1907 Oct 23		John Lind		240		8		
1907 July 11		Lena F. Kestner		241		8		
" 1907 " 11		Do Do		242		8		
1907 Aug 3		Alfred J. Barnett		243		8		
" 1907 " 11		William Ernest		244		8		
1907 Oct 15		Elias M. Smith		245		8		
" 1907 " 15		Do Do		246		8		
1879 Aug 18		Lizzie Moore		247		8 00		
1879 " 18		Lizzie Moore		248		8 00		
1879 Nov 2		Rev. Harry M. Cox		249		8 00		
1879 Dec 13		Nellie Macdonald		250		8 00		
1879 Dec 18		Nellie do		251		8 00		
1879 Jan 1		Mary E. Keightley		252		8 00		
1879 Jan 31		Johanna Witzel		253		8 00		
" 1879 " 31		Do Do		254		8 00		
1879 Mch 3		Gilbert A. Swales		255		8 00		
" 1879 " 10		Martin A. Sutter		256		8 00		
" 1879 " 10		Helena F. Sullivan		257		8 00		
" 1879 " 10		do do		258		8 00		
1879 July 10		William Sleep		259		8 00		
1879 Nov 25		Lottie E. Colmyre		260		8 00		
1879 Mch 22		Adelbert E. Aldrich		261		10 00		Sold
" 1879 " 22		Do Do Do		262		10 00		
1879 Aug 26		August Wittmberg		263		10 00		
" 1879 " 26		Do Do		264		10 00		

Mount Hope Cemetery

Date of Death	Heads East	Name of Owners	No. of Page	No. of Lot	No. of Feet	Amount Paid	Remarks
1907			Sec.			\$	
Aug 26		August Kittenberg	W	265	27	10 00	
		Do Do		266		10 00	
				267			Lead for Bogatko located
1909 Aug 17		Raney J. Marshall		268		10 00	
" "		Do Do Do		269		10 00	
1909 " "		Do Do Do		270		10 00	
1906 Nov 29		Hanny Schaper		271		10 00	
1908 Oct 23		Clarence Farr		272		8 00	
1908 Mar 12		Annie M Cooper		273		8 00	See
" "		Do Do Do		274		8 00	
1907 April 17		Rosa Baker		275		8 00	
" "		Do Do		276		8 00	
" "		Do Do		277		8 00	
1907 Apr 30		Janna H. Schäfer		278		8 00	See
" "		Do Do Do	4/10/1907	279		8 00	EIKO SCHAFER
1905 May 8		John J. Zala		280		2 00	
" "		Do Do		281		8 00	
1907 May 7		Fred Jasper		282		8 00	
1905 June 15		Louise Hochstadt		283		8 00	See Folder authorizing burial of Louise M. Houser (daughter) + Bertha Crandick (sister in law) to be buried in these graves. copy of will in folder
1905 May 4		Bertha Crandick		284		8 00	
1900 March 12		Edmund J. Hart		285		8 00	
1942 Apr 20		Augusta G. Hart		286		8 00	
1943 Nov 12		Augusta F. Hart		287		8 00	
1900 May 1		John Dole		288		8 00	
Nov 14		Henry Schulze		289		8 00	
" "		Do Do		290		8 00	
Dec 22		John Gale		291		8 00	
Dec 29		Mary Bauer		292		8 00	PERPETUAL CONTRACT LOUISE Bauer STEINHAEGER 9-26-1919
1901 Feb 2		Peter Miller		293		8 00	
" "		Do Do		294		8 00	
Jan 29 1901		John Lybourn		295		8 00	
Feb 27 "		Asabel Williams		296		8 00	
" "		Do Do		297		8 00	
April 7		Johanna Kuschel		298		8 00	
" "		Do Do		299		8 00	
14		Albert Machan		300		8 00	
" "		Do Do		301		8 00	
21		Robert Boorman		302		8 00	
" "		Do Do		303		8 00	
29		Marina Schwartz	NO RECORD	304		8 00	See 1135 for Otto Siegel
" "		Do Do	OF WHICH GRAVE	305		8 00	OTTO SCHWARTZ WAS OCCUPYING BY OTTO SCHWARTZ
Sept 12		George Schrader		306		8 00	
" "		Do Do		307		8 00	
1901 May 25		Rose Zimmerli		308		8 00	INTERRED 1-12-1957

Register of Lots sold for Single Graves.

Date of Deeds.	Heads East.	Name of Owners.	No. of Page.	No. of Lot.	No. of Feet.	Amount Paid. \$	Ots.	Remarks.
1901 May	25	Rosa Zimmerli		309	27	8 00		
1901 May	12	George Peet		310		8 00		
1901 May	25	Rosa Zimmerli		311		8 00		
1901 June	26	Jacob Drutsch		312		8 00		
1901 Jan	6	Mary E. Truckworth		313		8 00		PERPETUAL CONTRACT
1901 Dec	6	Robert Truckworth East		314		8 00		PERPETUAL CONTRACT
	20	Eliza C. Smith		315		8 00		
	16	Emma Helek		316		8 00		
		Do Do		317		8 00		
1901 Jan	29	William Phillips		318		10 00		
"	"	Do Do		319		10 00		
1901 Aug	16	Addie Gordon		320		8 00		
"	"	Do Do		321		8 00		
1901 Feb	13	Edgar D. Hammond		322		8 00		
1901 June	30	George Keeney		323		10 00		
1901 Aug	8	Debra Fowler		324		10 00		Sold Bender
1901 Apr	16	John Nulsk		325		10 00		
"	"	Do Do		326		10 00		
1901 May	17	Abbie H. Buck		327		8 00		
"	"	Do Do Do		328		8 00		
1901 May	28	Albert Schultz		329		8 00		
1901 Jan	30	John Rank		330		8 00		
1901 Jan	31	Do Do		331		8 00		
1901 Feb	21	Maria Benthling		332		8 00		
"	"	Do Do		333		8 00		
1901 Sept	11	Peter J. Van De Mar		334		10 00		
1901 March	9	Friedrich Sinnwald		335		8 00		
1901 Jan	28	Abraham H. Hancock		336		8 00		
1901 Nov	14	William Jivall		337		8 00		
"	"	Do Do		338		8 00		
1901 Oct	26	Fredrick Siegl		339		8 00		
1901 Jan	29	Charles Schmidt		340		8 00		Sold 2-12-19 to
1901 Do	Do	Do Do		341		8 00		Jos. C. & Sarah Trimble
1901 Apr	20	John B. Fowler		342		8 00		
1901 Oct	22	Mary Ann Falls		343		8 00		
1901 July	20	Margaretta Zapp / Maria Christ		344		8 00		
"	20	Do - Do -		345		8 00		
"	20	Do - Do -		346		8 00		
1901 Nov	3	Sarah A. Phillips		347		8 00		P.L. Af
"	"	Do Do		348		8 00		
1901 May	12	Isador Harris		349		8 00		
1901 May	12	Jane Short		350		8 00		
1901 Apr	9	Salem Valentine		351		8 00		
"	"	Do Do		352		8 00		

Mount Hope Cemetery

Date of Death		Name of Owners	No. of Page Section	No. of Lot	No. of Feet	Amount Paid.		Remarks
		HEADS EAST				\$	Cts.	
1917	Apr 9	Salem Valentine	W	353	27	8	00	
"	" 22	William Ratzel		354		8	00	
"	"	William Ratzel		355		8	00	
May	8	Frances E. Murdock		356		8	00	
		Do Do		357		8	00	
1902	May 24	Edwin L. Hawley		358		8	00	Sold June 25-1928 to Elizabeth Keyes
1902	" "	Do Do		359		8	00	
Apr.	14	Elizabeth Fordham		360		8	00	
1902	Oct 6	Do Do		361		8	00	
1902	July 18	Richard Norman		362		8	00	
	18	Do Do		363		8	00	
1902	July 14	Jane Mustard		364		8	00	Sold Dec. 3/8/49 to Sarah Milliman
Sept	2	Josephine Gallagher		365		8	00	
1902	Oct 13	Sarah J. M. Curdy		366		8	00	
1902	11	Sarah J. M. Curdy		367		8	00	
May	13	Sarah W. Thompson		368		8	00	
1902		Do Do		369		8	00	
Apr	11	George Courtney		370		8	00	
Oct	4	Berry G. Jackson		371		8	00	
1902	" "	Do Do		372		8	00	
Aug	2	Berry G. Jackson		373		8	00	
"	"	Do Do Do		374		8	00	
" 1902	"	Do Do Do		375		8	00	
Jan	23	Charles Suggiel		376		8	00	
1901		Do Do		377		8	00	
Dec	21	John G. Niggli		378		8	00	
		Do Do		379		8	00	
Nov	12	George A. Bayley		380		8	00	
Oct	27	Margaret M. Sexton		381		8	00	
Sept	24	A. G. Crane		382		8	00	
Nov	2	Bertha Hillbrow		383		8	00	
Sept	12	Janett Burland		384		8	00	
"	"	Do Do		385		8	00	
Oct	17	Andrius W. Kitzinger		386		100	00	Sold July 28-1926 to Mrs. J. Zwanzig
	"	Do Do		387		100	00	
1915	June 17	Maud Mazar		388		No chg		
Mich	25	Carbond Kisebler		389		10	00	PERPETUAL CONTRACT Sold PERPETUAL CONTRACT
1906	" "	Do Do		390		10	00	
Sept	27	Nicholas Munkes		391		8	00	
1906	Sept 27	Nicholas Munkes		392		8	00	
1905	May 4	Fredrick Nowack		393		8	00	
1906	Mich 13	Fredrick Nowack		394		8	00	
		Do Do Do		395		8	00	
1906	Dec 22	Fredrick Nowack		396		8	00	

Register of Lots sold for Single Graves.

Date of Deeds.	HEADS EAST.	Name of Owners.	No. of Page. Section	No. of Lot.	No. of Feet.	Amount Paid. \$ Cts.	Remarks.
1904 Sept 30		Frederick Norwack	W	397	27	8 00	
" "		Do Do		398		8 00	
" "		Do Do		399		8 00	
Dec 1904 28		Augusta Wilkman		400		10 00	
Oct 1904 21		Fred Dichter		401		8 00	
		Do Do		402		8 00	
		Do Do		403		8 00	
		Do Do		404		8 00	
1904 July 27		Augusta Breichel		405		8 00	
" "		Do Do		406		8 00	
" "		Do Do		407		8 00	
" "		Do Do		408		8 00	
1904 July 23		Thomas M. Allwill		409		8 00	
" "		Do Do		410		8 00	
1903 Oct 18		Marie Mangold		411		8 00	
" "		Do Do		412		8 00	
" "		Do Do		413		8 00	
" "		Do Do		414		8 00	
1903 July 20		Mathias Thran		415		8 00	
" "		Do Do		416		8 00	
" "		Do Do		417		8 00	
1903 Mch 20		James Rockafellow		418		8 00	
" "		Do Do		419		8 00	
1904 Nov 20		Augusta Murch		420		8 00	
" "		Do Do		421		8 00	
1903 May 1		Charles J. White		422		8 00	SEE NW 1/4 352 R.L. VACANT SON
" "		Do Do		423		8 00	12-30-1915 CHAS.
1903 Apr. 11		Rodney J. White		424		8 00	4-12-1903 ANN.
" "		Do Do		425		8 00	2-27-1909 RODNEY
1903 May 1		Fanny A. Arnold		426		8 00	
1902 Oct 8		Julia A. Smith		427		8 00	
" "		Do Do		428		8 00	
" "		Do Do		429		8 00	
1902 Dec 1		Augusta Pirr		430		8 00	
" "		Do Do		431		8 00	
1903 June 2		Frederick J. Schulze		432		8 00	
" "		Do Do		433		8 00	
1902 Mch 16		Mary Murphy		434		8 00	
1902 Nov. 14		Ann McQuoid		435		8 00	
1904 May 27		Catherine Beldue		436		8 00	
1903 June 11		Isaac Beldue		437		8 00	
1903 July 9		Elizabeth J. Hubner		438		8 00	
" "		Do Do		439		8 00	
" "		Do Do		440		8 00	

Mount Hope Cemetery

Date of Death	Heads East	Name of Owners	No. of Page	No. of Lot	No. of Feet	Amount Paid	Remarks
			Section			\$	Ota
1903 Oct 27		Julia E. Whitney	71	441	27	8 00	
1903 Do Do		Do Do		442		8 00	
1903 Mch 28		Frederick Kennedy		443		8 00	
1903 Do Do		Do Do		444		8 00	
1903 Jan 14		Mary A. Pinnock		445		10 00	886 Oak St
1903 Oct 12		Margaret A. Booker		446	10-28-1940	8 00	PERPETUAL CONTRACT
1903 Sept 12		Alice A. Booker		447	2-6-1952	8 00	PERPETUAL CONTRACT
1903 Oct 4		Alice A. Booker		448	9-12-1906	8 00	PERPETUAL CONTRACT
1903 Do Do Do		Do Do Do		449	12-8-1917	8 00	PERPETUAL CONTRACT
1903 June 12		Alice A. Booker		450	2-3-1905	8 00	PERPETUAL CONTRACT
1903 Sept 27		Angusta Hoffman		451		8 00	
1903 Do Do		Francis Knapp		452		8 00	
1903 Jan 23		William Smith		453		8 00	
1903 Apr 4		Wm McDonald		454		8 00	
1903 Dec 27		Frederick Engelman		455		8 00	
1904 Do Do		Do Do		456		8 00	
1904 Oct 15		Elen B. Coleman		457		8 00	
1904 Do Do Do		Do Do Do		458		8 00	
				459			
				460			
1908 June 9		Mary H. Irving		461		8 00	
1908 June 6		Anna H. Elridge		462		8 00	Sold 12-24-09 to Selena Clark
1907 June 12		Emma Brown		463		8 00	
1907 Do Do		Do Do		464		8 00	
1907 Feb 20		August Eulich		465		8 00	
1906 Do Do		Do Do		466		8 00	
1906 Sept 25		Virginia Richards		467		8 00	
1906 Aug 6		Van Richards		468		8 00	
1906 May 2		George E. Boyce		469		8 00	
1906 April 24		George E. Boyce		470		8 00	4-26-1906 HONOR
1906 Do Do		Do Do		471		8 00	
1906 Do Do		Do Do		472		8 00	
1907 Apr 8		Do Do		473		8 00	Res. Mervin Boyce
1907 Do Do		Do Do		474		8 00	1-7-1963 chuter.
1907 Do Do		Do Do		475		8 00	5-24-1914 Helen
1907 Do Do		Do Do		476		8 00	4-10-1907 Geo.
1905 July 15		Mary Derickson		477		8 00	
1905 Do Do		Do Do		478		8 00	
1905 Nov 28		Mildred W. Rinnell		479		8 00	
1905 Feb 18		Louis Sinnivals		480		8 00	
1905 Dec 16		Bertha Mielke		481		8 00	
1905 Aug 28		Peter Zonneville		482		8 00	
1905 Oct 4		Mary A. Pinnock		483		8 00	
1905 Do Do Do		Do Do Do		484		8 00	
1903 Dec 26		Lavinus Inteyn		485		8 00	

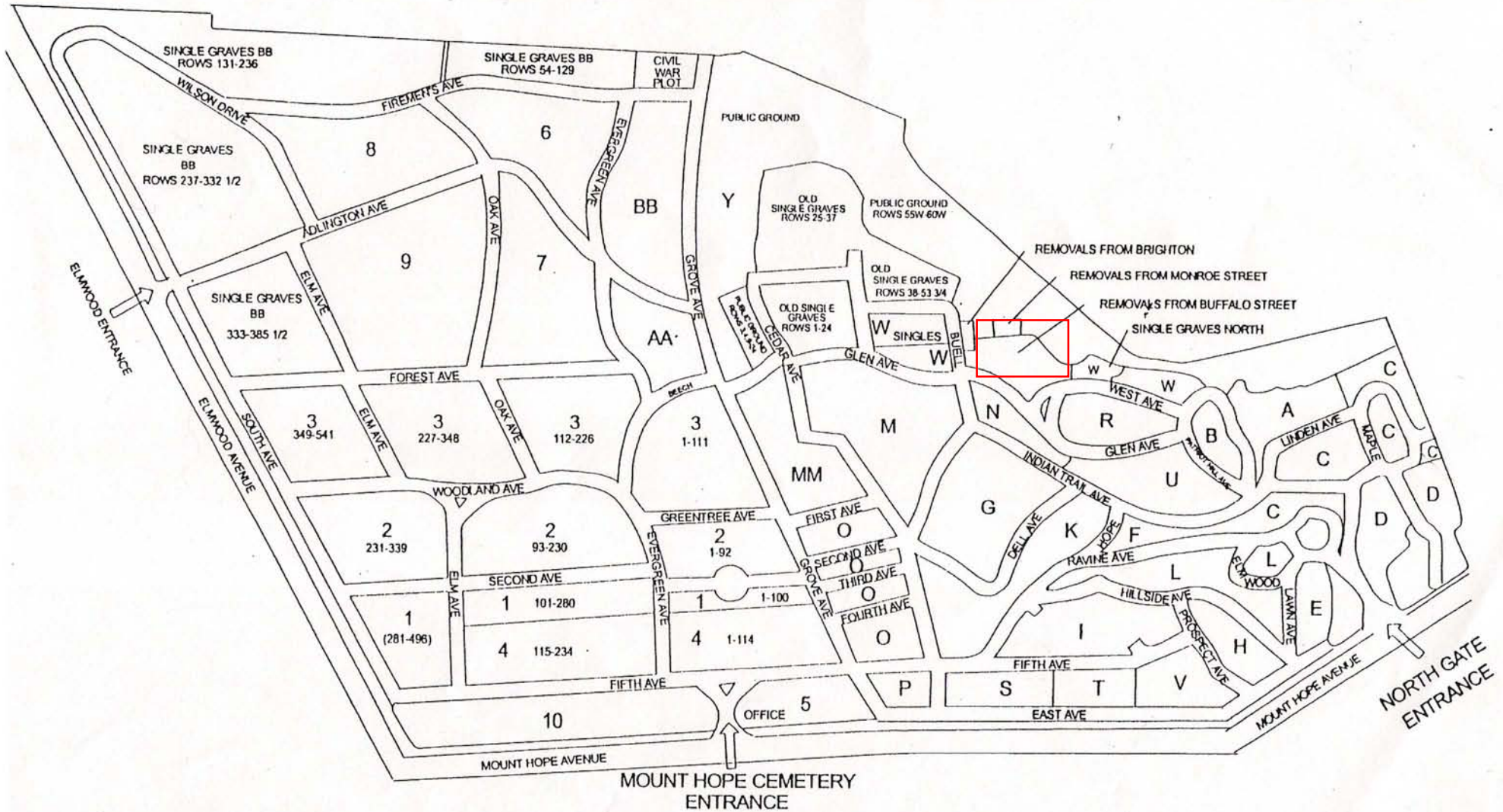
Register of Lots sold for Single Graves.

Date of Deeds.	HEADS EAST	Name of Owners.	No. of Page. - Auction	No. of Lot.	No. of Feet.	Amount Paid. \$ Cts.	Remarks.
1905 Dec 26		Levinus Luteyn	21	486	27	8 00	
1903 Nov 30		And C. Waterman		487		8 00	
		Do Do		488		8 00	
1904 Mch. 22		Robert Mileham		489		8 00	
		Do Do		490		8 00	
1904 Mch 26		Georgel J. Bastian		491		8 00	
		Do Do		492		8 00	
Apr 9		Do Do		493		8 00	
1904 Aug 3		Stephen Watson		494		8 00	
		Do Do		495		8 00	
1904 Nov 25		Louisa Bodenstern		496		8 00	
1904 Sept 14		Lucas Pinney		497		8 00	
1904 Aug 16		And C. Soulier		498		8 00	PERPETUAL CONTRACT
1904 June 3		Arthur Henderson		499		10 00	Sold -
April 27		Elizabeth Edelman		500		8 00	
		Do Do		501		8 00	Henry M. Thompson Buried Here 4-27-1904
1904 Sept. 19		Matilda Thompson		502		8 00	Sold 7/16/1907 to 4-12 Elizabeth Edelman #8
		Do Do		503		8 00	503-504-505-506
		Do Do		504		8 00	Sold June 15 th 1940
		LESLIE C. WAHL 3/16/05 ASHES (SON)		505		8 00	To Mrs Emma Stahl.
		Do EMMA Do 12-30-57		505		8 00	10-19-1964
		Do Victor Do 10-19-64		506		8 00	RES FOR VICTOR
1904 July 22		Albert B. Warren		507		8 00	
1904 Sept 1		William S. Pardee		508		8 00	
		Do Do		509		8 00	
1904 Dec 6		Alois Medlich		510		8 00	11-10-1952
		Do Do		511		8 00	12-6-1904
1904 April 15		Arthur B. Chamberlain		512		8 00	
1907 Jan 19		Robert E. Burleigh		513		8 00	
1900 May 3		Dorothy Channel	BURIED 12-7-1954	514	ASHES 5-24-1943	10 00	Transferred May 24-1943 to Mrs Rosetta St Clair
1900 June 24		Melvina Butler		515		8 00	



MOUNT HOPE CEMETERY

1133 Mount Hope Avenue
Rochester, New York 14620



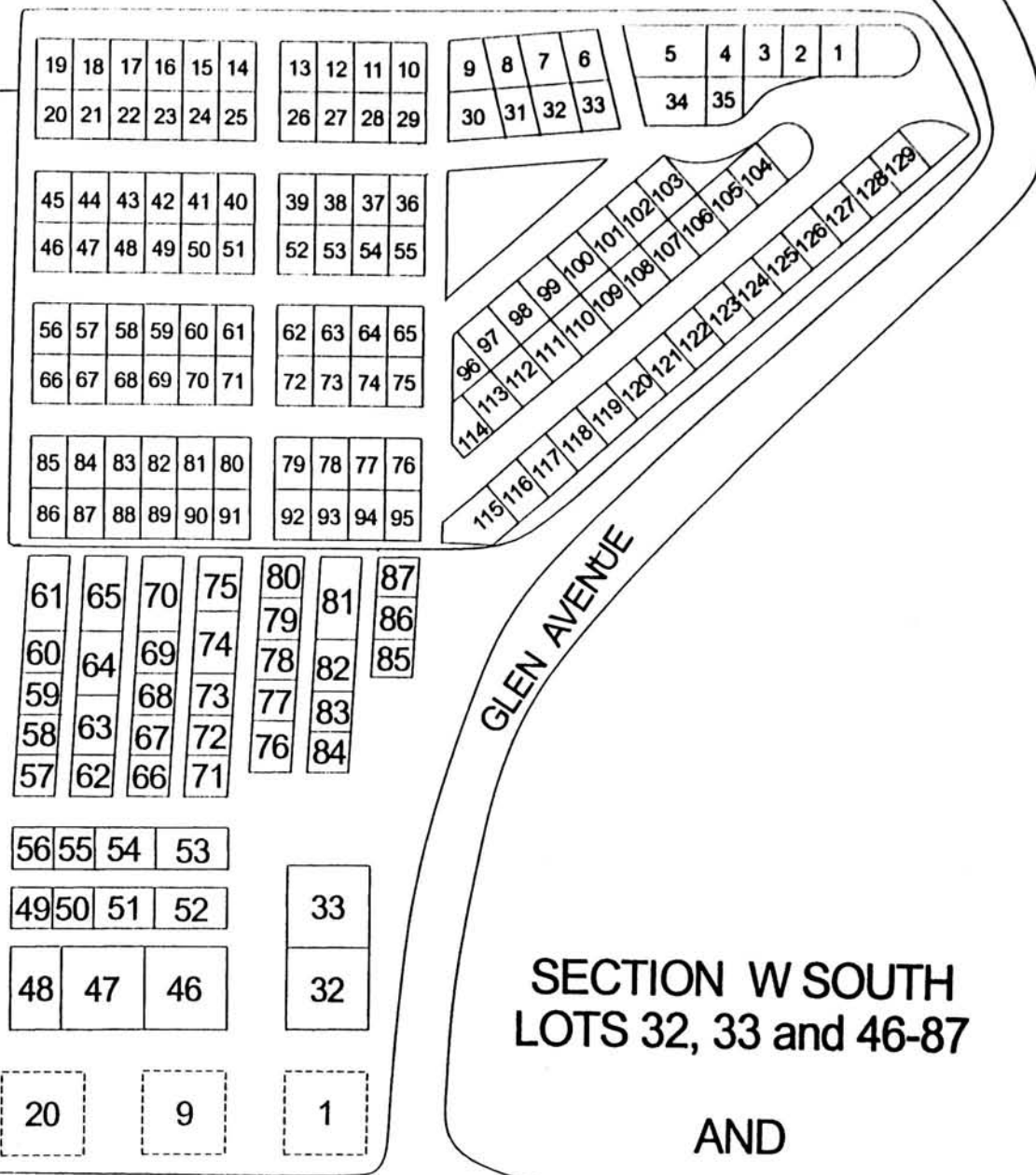
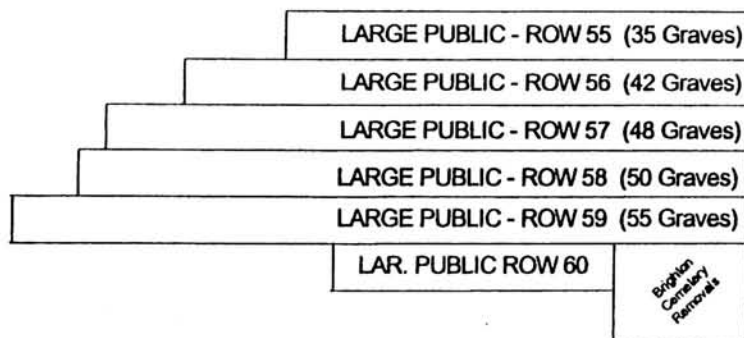
The Friends of Mount Hope Cemetery
Frank Gillespie, September 1999



BUFFALO STREET
REMOVALS

REMOVALS FROM MONROE
STREET CEMETERY

Large Public Graves are nominally 3'x10'
and are numbered from East to West.



SECTION W SOUTH
LOTS 32, 33 and 46-87

AND

REMOVALS FROM BUFFALO
STREET GROUNDS

Frank Gillespie
The Friends of Mount Hope Cemetery
February 2003

MT. HOPE CEMETERY, PLOT RECORD

RANGE SECTION

W

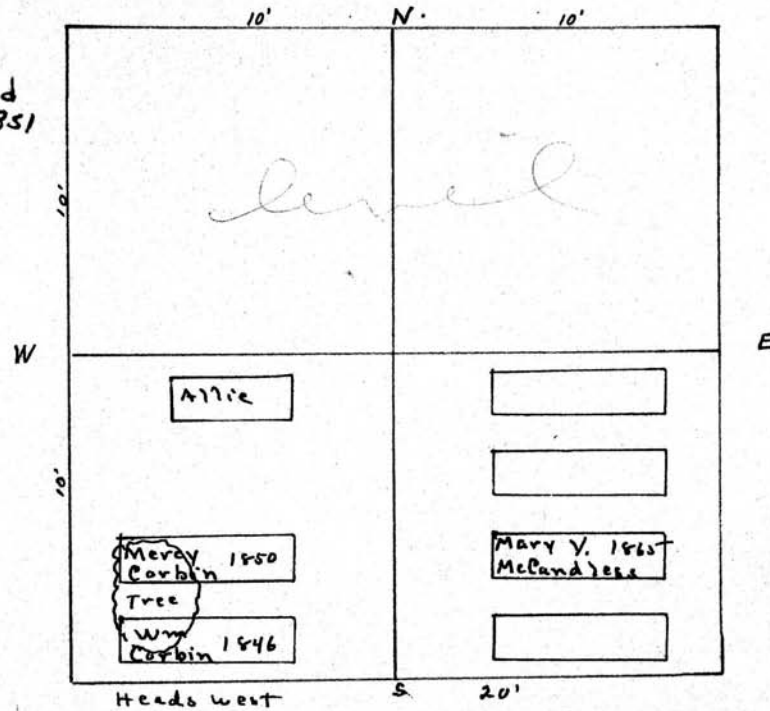
LOT NO.

32

Form 1

Armenia Kidd^o John Van Eaton^o
NW 1/4 NE 1/4

Joseph Kidd
10-31-1851



Mary Corbin^o Jas. and S. McCandless^o
SW 1/4 SE 1/4

Scale - 5 Ft. - 1 Inch

MT. HOPE CEMETERY, PLOT RECORD

RANGE SECTION

W

LOT NO. 1


33

Form 1

Andrew Donaldson

All

N.



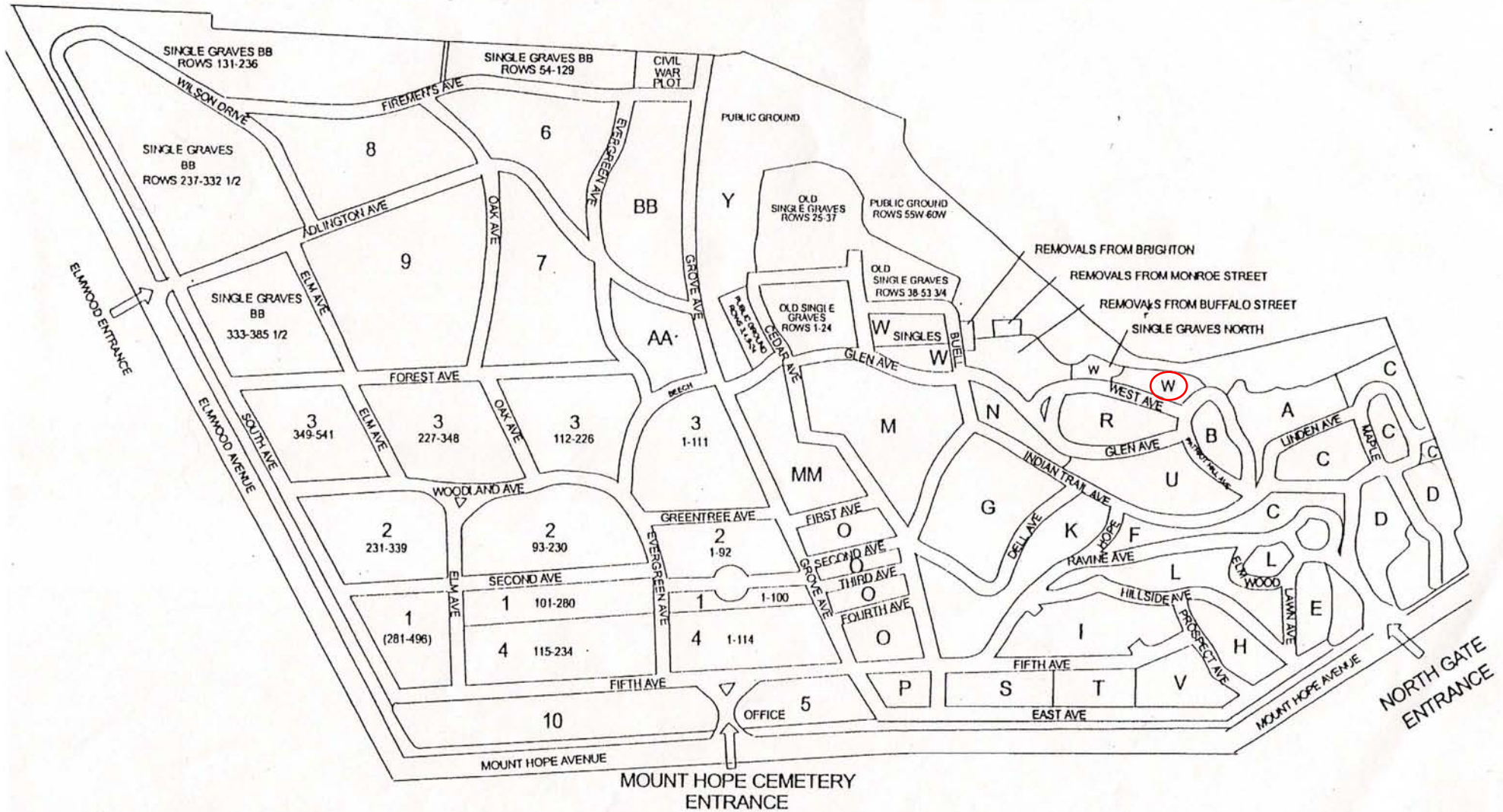
Bgn. Eliza Donaldson 11-25-60.

Scale: 5 Ft. = 1 Inch

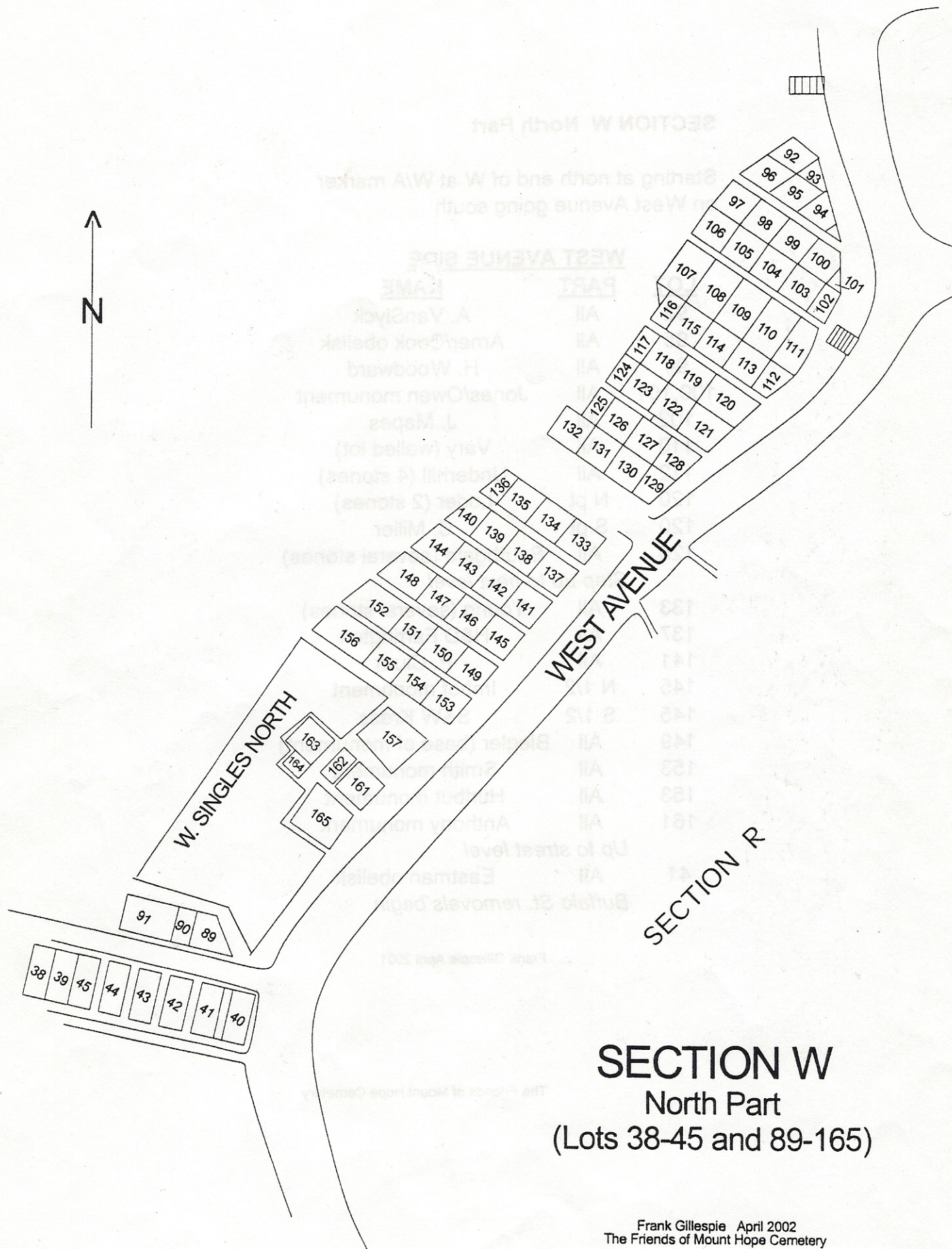


MOUNT HOPE CEMETERY

1133 Mount Hope Avenue
Rochester, New York 14620



The Friends of Mount Hope Cemetery
Frank Gillespie, September 1999



SECTION W
 North Part
 (Lots 38-45 and 89-165)

Frank Gillespie April 2002
 The Friends of Mount Hope Cemetery

SECTION W North Part

Starting at north end of W at W/A marker
on West Avenue going south

WEST AVENUE SIDE

<u>LOT</u>	<u>PART</u>	<u>NAME</u>
92	All	A. VanSlyck
95	All	Arner/Cook obelisk
94	All	H. Woodward
100,101	All	Jones/Owen monument
102	All	J. Mapes
110	All	Vary (walled lot)
112	All	Underhill (4 stones)
120	N pt	Loder (2 stones)
120	S pt	C. Miller
128	All	Southgate (several stones)
<i>Step up to next level</i>		
133	All	Young (several stones)
137	All	H&D Farrington
141	All	P. Clum
145	N 1/2	Imhof monument
145	S 1/2	S&W Kress
149	All	Biegler (base of monument)
153	All	Smith monument
153	All	Hurlbut monument
161	All	Anthony monument
<i>Up to street level</i>		
41	All	Eastman obelisk
<i>Buffalo St. removals begin</i>		

Frank Gillespie April 2001

The Friends of Mount Hope Cemetery

MT. HOPE CEMETERY, PLOT RECORD

RANGE SECTION

W

LOT NO. 38

Form 1

N

Charles McIntosh

All. 38

At Family Home on
PERPETUAL CONTRACT.

13'

Mary J 1-18-28
McIntosh 1

Charles N 2

Catherine M 3

Anna A 4

5

Grandmother 6

Edwin G 7

Mother 8

Isabella Jones 9

Cora S Beck
3-19-09 10

11

30'

W

E

S

Scale - 3" Ft. - 1 Inch

MT. HOPE CEMETERY, PLOT RECORD

RANGE }
SECTION } W LOT NO. 39

Form 1

N

Joseph B. Newman 1899

Baby Erhardt 5-20-09

Emma Erhardt 1868

Andrew 11-3- Erhardt 1908

Margaret Erhardt 1906

Tree

+ +

x 4' 6" x x x

S 13'

20'

10'

S

Heads East

See S.C.

Andrew Erhardt^o

N $\frac{2}{3}$

John N. Barker^o

S $\frac{1}{3}$

Scale: 6 Ft. = 1 Inch

MT. HOPE CEMETERY, PLOT RECORD RANGE } SECTION } W LOT NO. 40

Form 1

James Webster^o
All

30'

Tree

W.

E. steps

Simmie

Tree

Head west S 13'

James Webster
8 yrs.
4/1951

Scale: — 1" = 10' —

MT, HOPE CEMETERY, PLOT RECORD

RANGE } SECTION } W LOT NO. 41 = 41 1/2

Form 1

J.A. Eastman
PERPETUAL CONTRACT
A11 41

Isabella Frost
PERPETUAL CONTRACT
A11 41 1/2

N. Lot 41 1/2

W E 30'

13' S 18' 5'

Heads East

6 Slate Vault.
Clava Vernon
Smith 5-31-1932

John
1840

Isabella M.
Frost 6-20-24

Joseph
Eastman 1890

Emilie J.
Eastman 1901

Delra McKnight
Smith 1875

Mon
3'9"

2'6"

Want pay
gc. on front part

P.C. 500⁰⁰
2-1-56

Whole plot
P.C. \$300⁰⁰
11/15/56
+ 1/16/40

Scale: 5' = 1 Inch

MT. HOPE CEMETERY, PLOT RECORD

RANGE }
SECTION }

W

LOT NO.

42

Form 1

Lysander Farrar
~~PERPETUAL CONTRACT~~
A 71
N

Harriett 7-16
Farrar 1921

Elizabeth 3-23
Farrar 1908

Raleigh 2-13
Farrar 1908

Melissa 1892
Farrar

Lysander
Farrar 1876

Ellen 1867
Pierce

Elizabeth
Farrar 1860

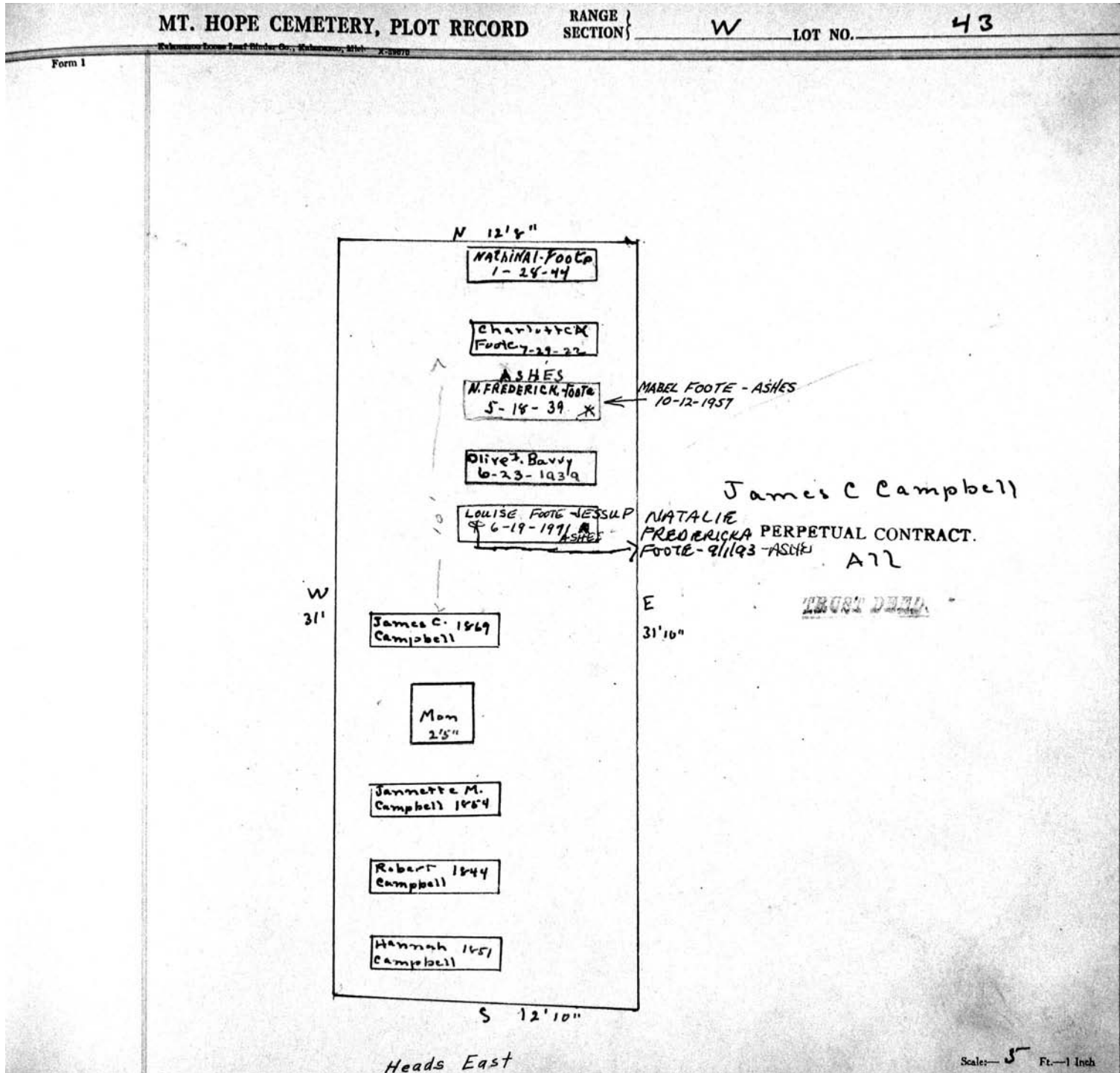
W

E

30'

Headwest S 131

Scale: 5" = 1 Inch



MT. HOPE CEMETERY, PLOT RECORD

RANGE }
SECTION }

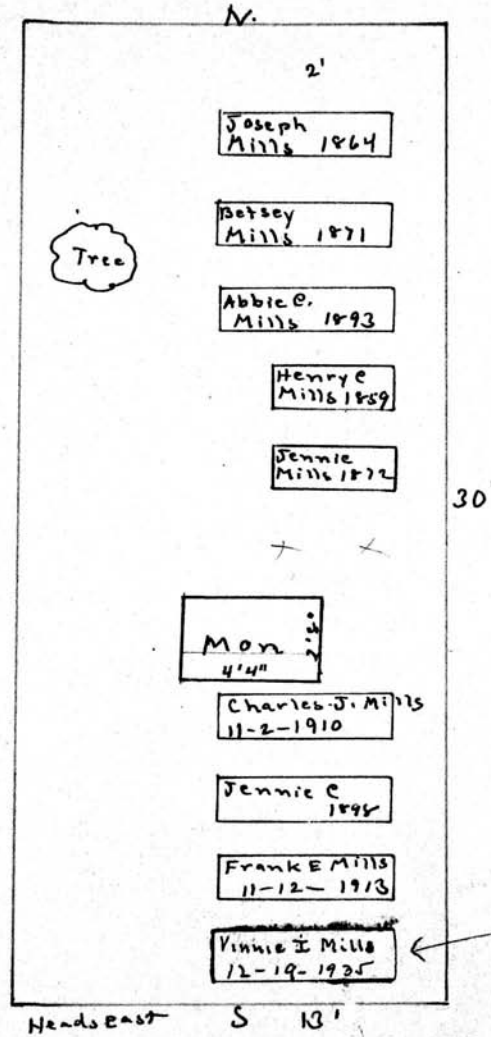
W

LOT NO.

44

Form 1

Chas. Mills
A 77.



*HS was there
but no name
on it*

Scale: 0 Ft. - 1 Inch

MT. HOPE CEMETERY, PLOT RECORD

RANGE } SECTION }

W

LOT NO.

45

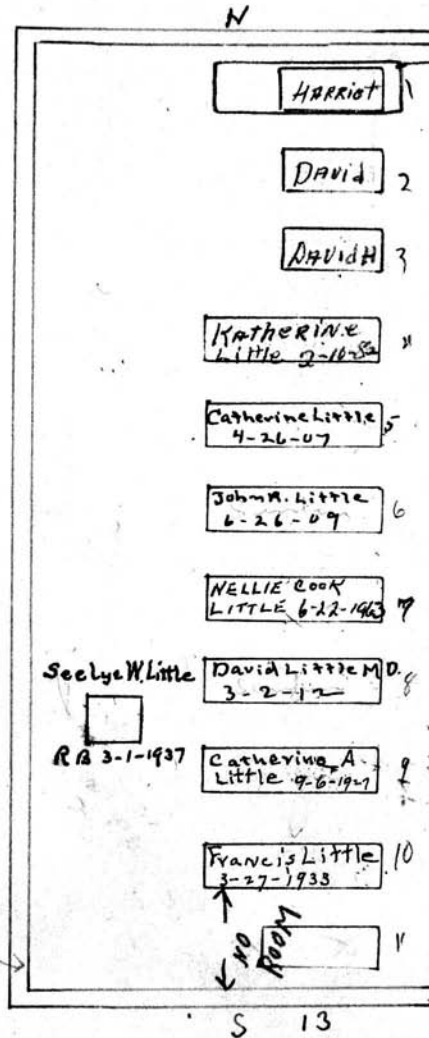
Form 1

Wmrd David Little
A 11

P.C.
450-00
12-1-65

W

11/10/2



Alice Owens Little
10-2-1968

E
30'

3 years only
PERPETUAL CONTRACT
David Little 3/2/1912
Catherine " 9/6/1927
Alice O Little (Res.)

Scale - 5 Ft. - 1 Inch

MT. HOPE CEMETERY, PLOT RECORD

RANGE } SECTION }

W

LOT NO.

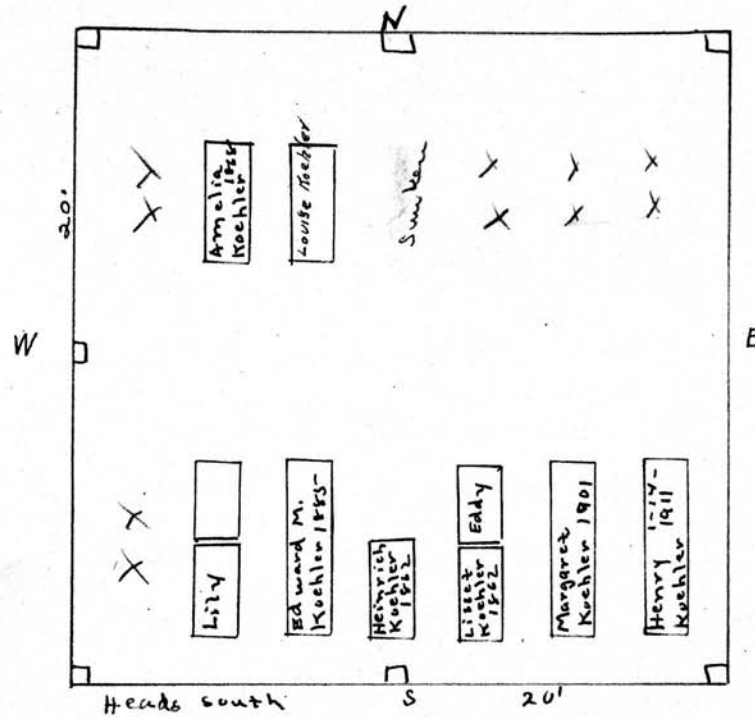
46

Form 1

John H. Koehler
North 1/2

N¹/₂ P.C.
\$150.00
3/26/42

See GC



Henry Koehler
South 1/2

Scale: 5 Ft. = 1 Inch

MT. HOPE CEMETERY, PLOT RECORD

SECTION

W

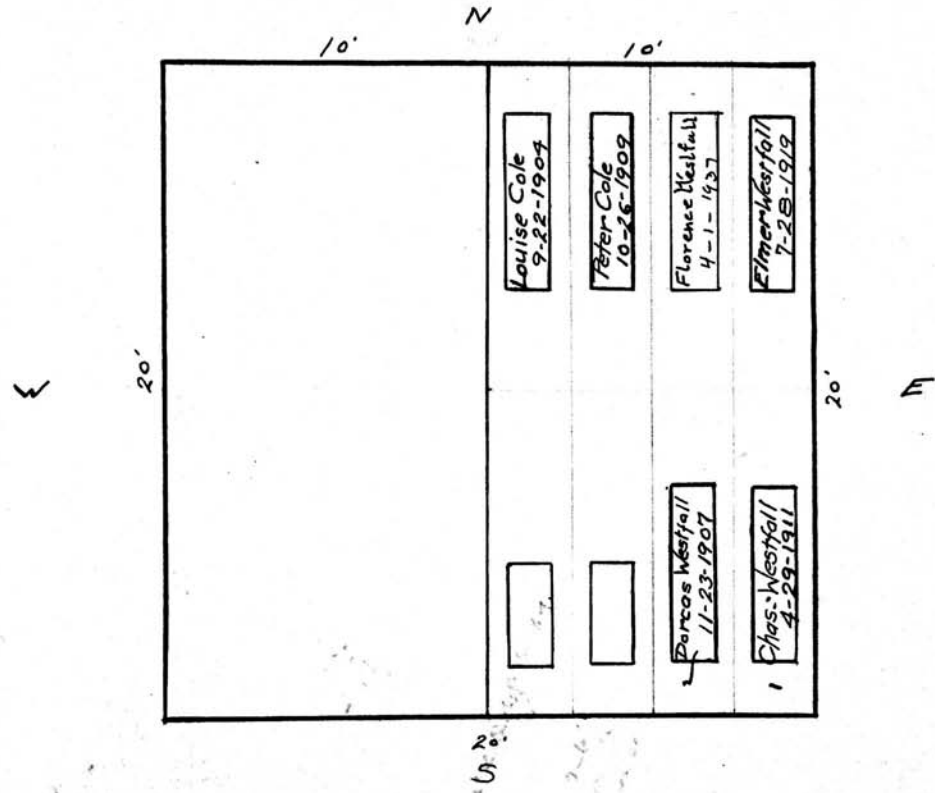
LOT NO.

47

Form 1

Martha Laidler
West 1/2

Charles L. Westfall
East 1/2



Scale: 5 Ft. = 1 Inch.

MT. HOPE CEMETERY, PLOT RECORD

RANGE SECTION

W

LOT NO. 48 - 48 1/2

Form 1

N

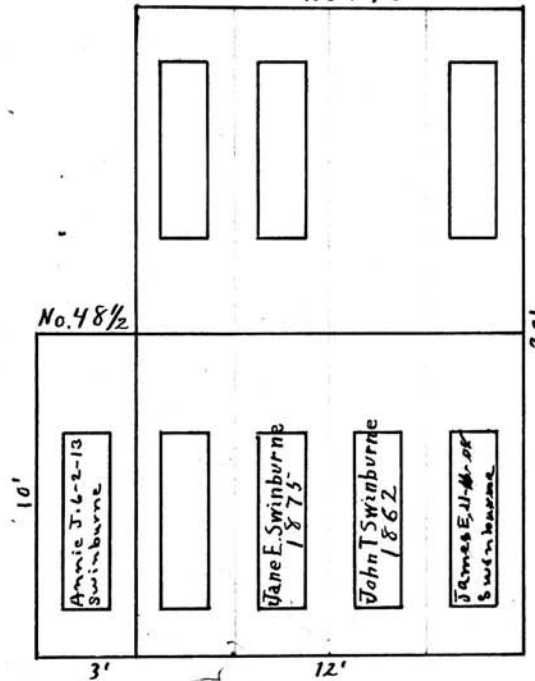
B F Finch
North 1/2 - 48

No. 48

No. 48 1/2

W

E



Thomas T Swinburne Mrs John T Swinburne
48 1/2 3'x10' wont pay South 1/2 - 48

S

Scale - 5" Ft. - 1 Inch.

MT. HOPE CEMETERY, PLOT RECORD

RANGE }
SECTION }

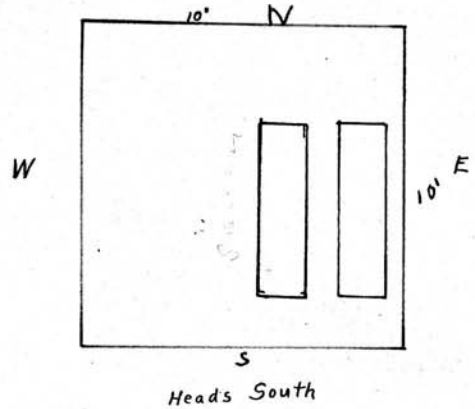
W

LOT NO.

49

Form 1

~~James Goodger~~
Richard B. Tyler
All



Scale: 5 Ft. = 1 Inch

MT. HOPE CEMETERY, PLOT RECORD

RANGE }
SECTION }

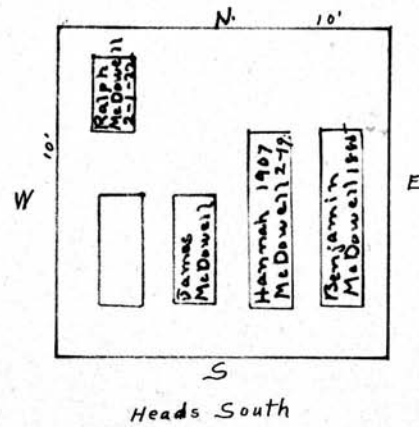
W

LOT NO.

50

Form 1

Benjamin McDowell 0
All



Scale: 6 Ft. = 1 Inch

MT. HOPE CEMETERY, PLOT RECORD

RANGE }
SECTION }

W

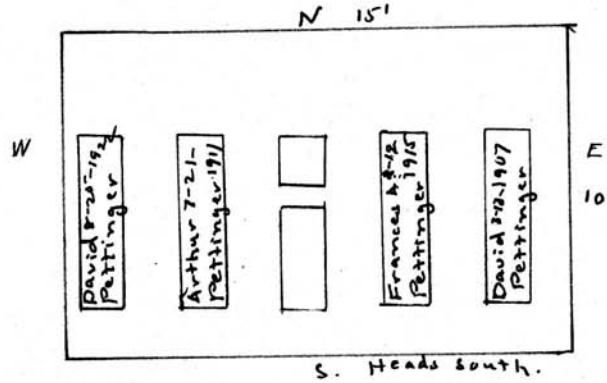
LOT NO.

51

Form 1

David Pettinger

All



Scale— Ft.—1 Inch

MT. HOPE CEMETERY, PLOT RECORD

RANGE / SECTION

W

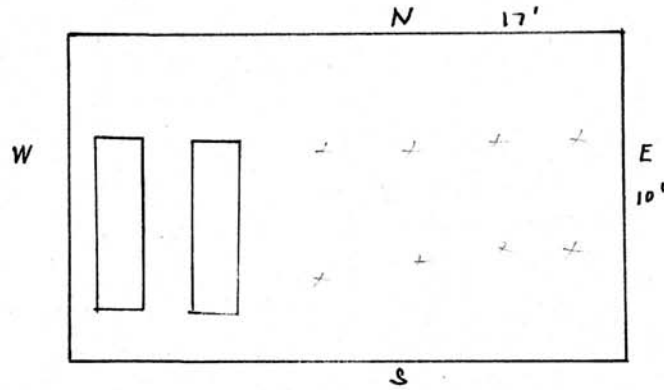
LOT NO.

52

Form 1

Black and Kirkpatrick

A11



Scale 3 Ft. = 1 Inch

MT. HOPE CEMETERY, PLOT RECORD

RANGE }
SECTION }

W

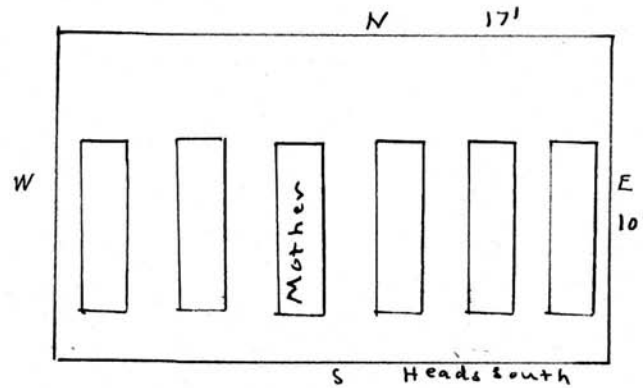
LOT NO.

53.

Form 1

Thomas Brooker

All



THOMAS BROOKER
8/24/1862
62 YRS 1 mos.

FRANKIE KISLINGBURY
2/27/1875 26 YRS 0 mos

JOHN KISLINGBURY 1/28/1893
78 YRS

MARIE KISLINGBURY 5/21/1894
82 YRS, 2 mos 24 DYS

MARIA KISLINGBURY 9/11/1865
50 YRS

SARAH KISLINGBURY 3/4/1862
85 YRS

Scale: 5 Ft. = 1 Inch

MT. HOPE CEMETERY, PLOT RECORD RANGE SECTION } W LOT NO. 54 - 55

Form 1

0

Wm McCartney Fredk Roeker

A11 55 A11 54

55 10' # 54 15'

W 10' N

Wm 1870 McCartney

Wm Roeker 5-24-15

Mary Roeker 10-15-14

Adam Roeker 1871-1873-1874

E 10'

S Heads South

Scale: 5 Ft. = 1 Inch

MT. HOPE CEMETERY, PLOT RECORD

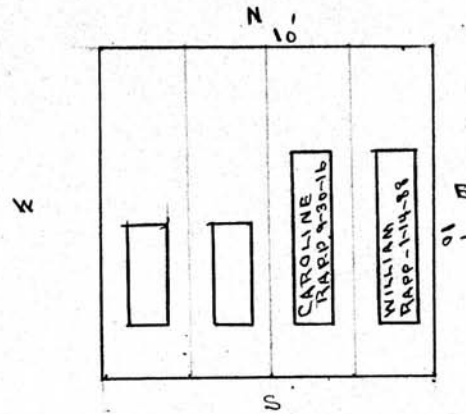
RANGE }
SECTION } W

LOT NO. 56

Form 1

WILLIAM RAPP. 0

ALL-56-W.



Scale: 5 Ft. = 1 Inch

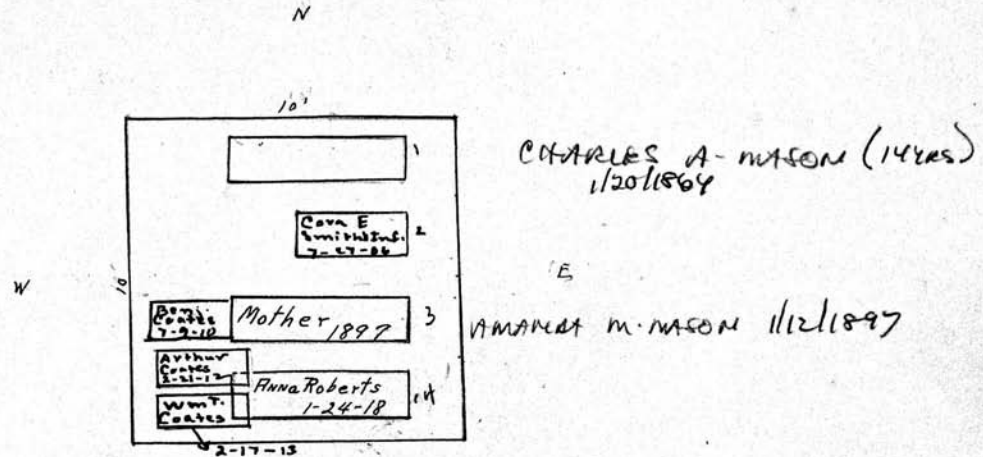
MT. HOPE CEMETERY, PLOT RECORD

RANGE }
SECTION }

W

LOT NO. 57

Form 1



Amanda M. Mason
A11-57-W

Scale: 5 Ft. = 1 Inch.

MT. HOPE CEMETERY, PLOT RECORD RANGE } SECTION } W LOT NO. 58

Form 1

Leonard Endres 0

A 7758

N 101

since 1908 never pd.

Mary 1897 Knackstetter
Leonard Endres 1873
Frankie Endres 1871
Chas. Endres

W E S

Scale: 5 Ft. = 1 Inch

MT. HOPE CEMETERY, PLOT RECORD

RANGE }
SECTION }

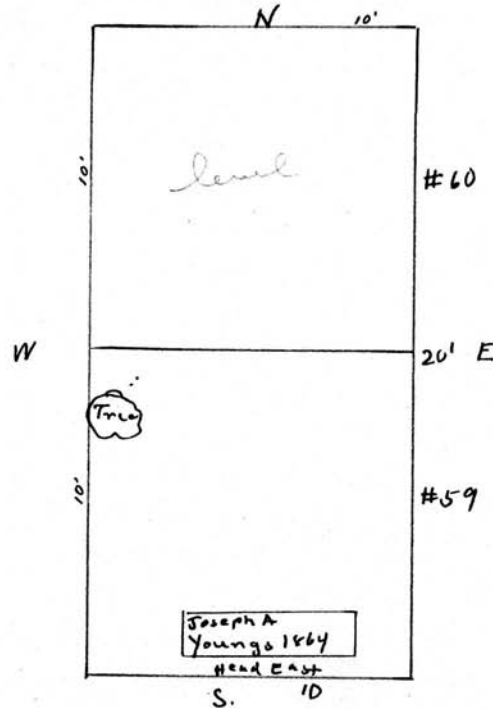
W

LOT NO.

59-60

Form 1

Wm. Young⁰
A11 60



Joseph A. Youngs⁰
A11 59

Scale: 1" = 10'

MT. HOPE CEMETERY, PLOT RECORD

RANGE }
SECTION }

W

LOT NO.

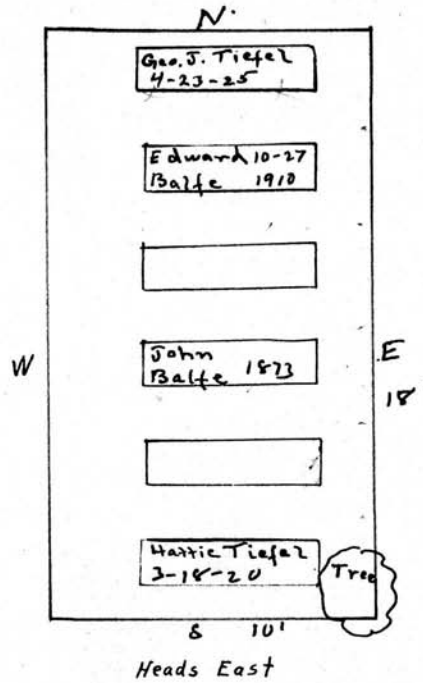
61

Form 1

Edwards Iron Cast Metal Co., Edinboro, Pa. K-5278

John Balfe^o

A 22



Scale: 5 Ft. = 1 Inch

MT. HOPE CEMETERY, PLOT RECORD

RANGE }
SECTION }

W

LOT NO.

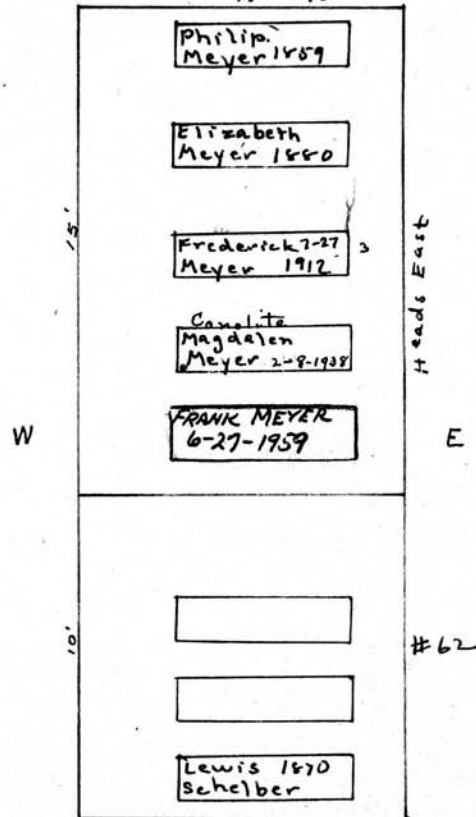
62-63

Form 1

Frederick Meyer. 0

A17 63

N 10'



S 10'
Heads East 0

A.B. Schelber

A17 62

Scale: 5 Ft. = 1 Inch

MT. HOPE CEMETERY, PLOT RECORD

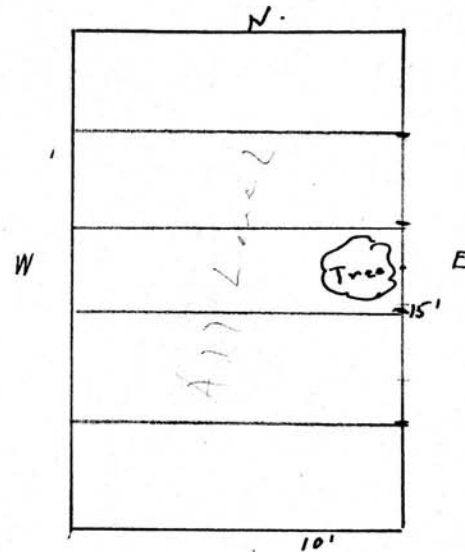
RANGE }
SECTION }

W

LOT NO.

64

Form 1



Not sold

Scale— 5 Ft.—1 Inch

MT. HOPE CEMETERY, PLOT RECORD

RANGE SECTION } W

LOT NO. 65

Form 1


FREDERICK SENKE

All-65-W

N
10'

W

E



Head East

S

Scale— 5 Ft.—1 Inch.

MT. HOPE CEMETERY, PLOT RECORD

RANGE }
SECTION }

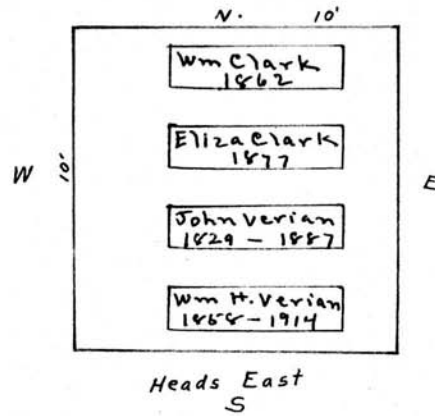
W

LOT NO.

66

Form 1

Martha Clark ⁰
A22.



Scale: 6 Ft. = 1 Inch

MT. HOPE CEMETERY, PLOT RECORD

RANGE SECTION } W

LOT NO. 67

Form 1

WALTER WILLIAMSON⁰

All-67-W.

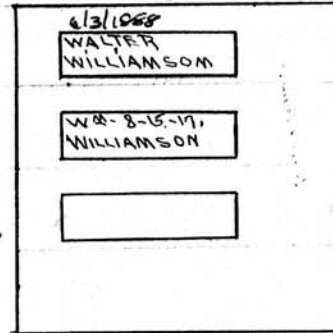
ALICE WILLIAMSON
8/20/1862 17 DAYS OLD

EMMA WILLIAMSON
9/5/1862 2 YRS 4 MOS

ELIZABETH F WILLIAMSON
9/9/1877 10 YRS OLD

THOMAS WILLIAMSON
12/20/1876 1 YR 1 MO

LYDIA WILLIAMSON
5/27/1898 58 YRS



2c
1.00⁰⁰
31.4/47

*Lot files with bodies
according to letter
in folder dated 1/21/36*

Scale— 5 Ft.—1 Inch.

MT. HOPE CEMETERY, PLOT RECORD

RANGE }
SECTION }

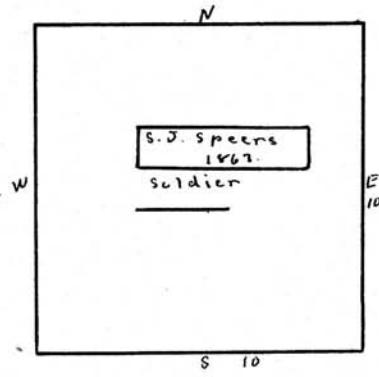
W

LOT NO.

68

Form 1

MANHATTAN ENGINE LITHOGRAPH CO., BALTIMORE, MICH. 1880



Heads East

Mary Ann Speers.

All.

Scale: 5 Ft. = 1 Inch.

MT. HOPE CEMETERY, PLOT RECORD

RANGE }
SECTION }

W

LOT NO.


69 - 70

Form 1

Eliz. Hamilton

A 22 70

N. 10'



Rosanna Stimers

A 22 69

All Heads East

Scale - 5 Ft. - 1 Inch

MT. HOPE CEMETERY, PLOT RECORD


RANGE }
SECTION }

W

LOT NO.

71-72-73

Form 1



John Snyder^o
A 11 73

Gould Warren^o
E A 11 72

John Dumond^o
A 11 71

Scale: 5 Ft. = 1 Inch

MT. HOPE CEMETERY, PLOT RECORD

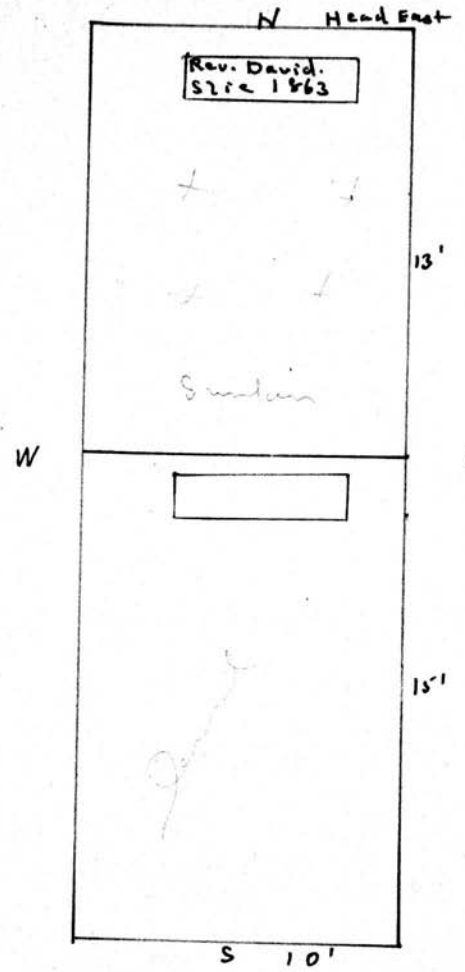
RANGE } SECTION }

W

LOT NO.

74 - 75

Form 1



J. S. Szie^d
A 72 75

John Vandemark^d
A 72 74

Scale: — 5 Ft. — 1 Inch

MT. HOPE CEMETERY, PLOT RECORD

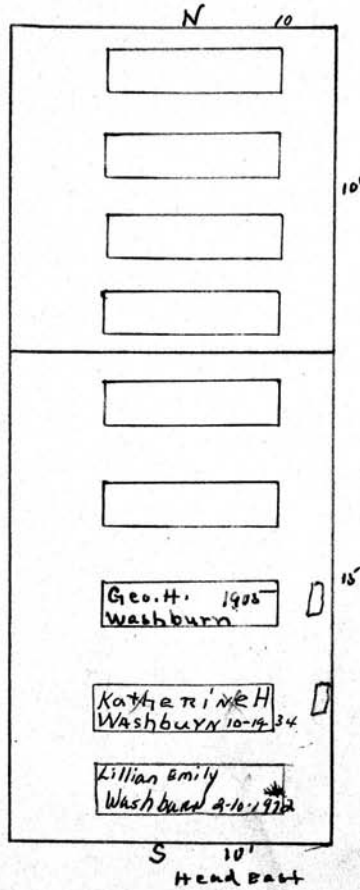
RANGE / SECTION

W

LOT NO.

76-77

Form 1



Fred'k Schlegel

A 77 77

Katherine Washburn

A 77 76

75.00 for PC (General Case)
of 3rd + 4th yrs
graves 10/23/24

See page

Scale— 5 Ft.—1 Inch

MT. HOPE CEMETERY, PLOT RECORD

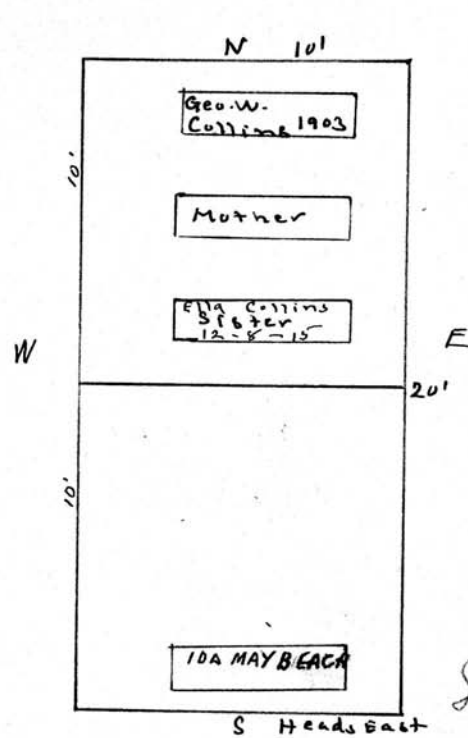
RANGE }
SECTION }

W

LOT NO.

78-79

Form 1



Mary Collins^o
A 11 79

O.W Beach^o
A 11 78

See page

Scale: 1/4" = 1 Foot

MT. HOPE CEMETERY, PLOT RECORD

RANGE }
SECTION }

W

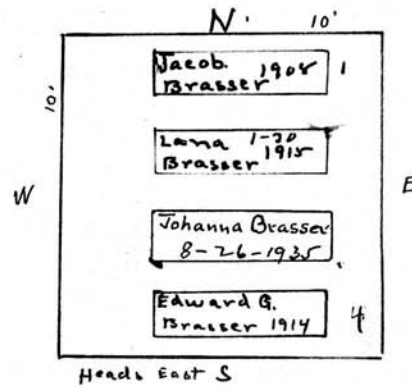
LOT NO.

80

Form 1

Jacob Brasser

All



Scale - 1/2" = 1 Foot

MT. HOPE CEMETERY, PLOT RECORD

RANGE } SECTION } W LOT NO. 81

Form 1

C. and C. Dillman⁰
A11

N.

CATHERINE
DILLMAN 11-11-1865

+ + Tree

Christian 7-31-
Dillman 1879

Sunbur

Sunbur

Albert 9-11-17
Borrodale

W

E

20'

BARBARA DILLMAN
1-29-1879

ELIZABETH DILLMAN
MAY-25-1863

Head East 5 10'

Scale: U Ft. - 1 Inch

MT. HOPE CEMETERY, PLOT RECORD

RANGE 1
SECTION 1

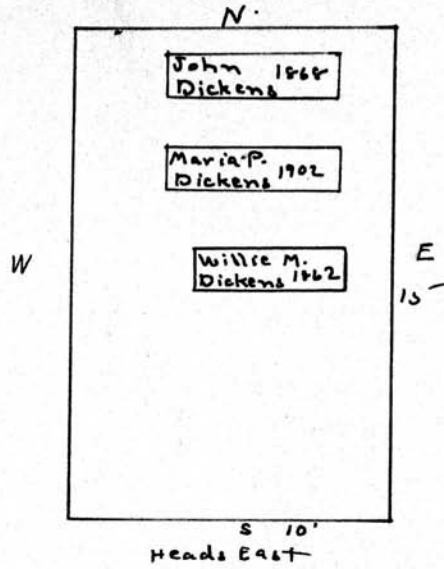
W

LOT NO.

82.

Form 1

See GC since 1903



John Dickens
A 11

Scale: 5 Ft. = 1 Inch

Form 1

MT. HOPE CEMETERY, PLOT RECORD

RANGE } SECTION } W LOT NO. 83-84

Heads N. East

Wm. Woodworth

A11 83

6-13
John W. 1914
Woodworth

10' 10' 20' E

Space for 2 1/2 ft only

Helen L. 3-13
1913
Woodworth

David Dickey

A11 84

10' 10' 10' S
Heads East

Scale: 5 Ft. = 1 Inch

MT. HOPE CEMETERY, PLOT RECORD

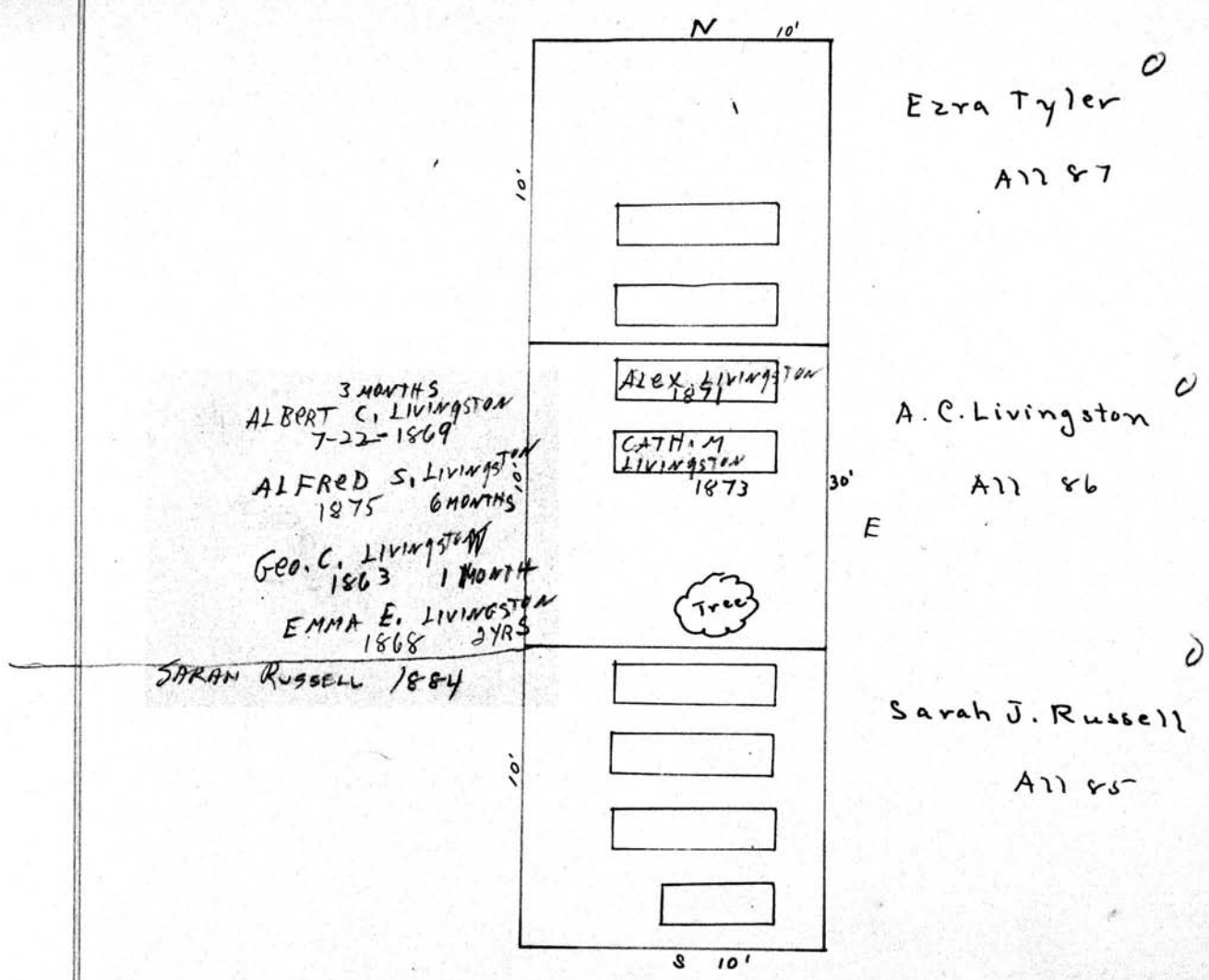
RANGE } SECTION }

W

LOT NO.

85-86-87

Form 1



Scale: 3 Ft. = 1 Inch

MT. HOPE CEMETERY, PLOT RECORD

RANGE }
SECTION }

W

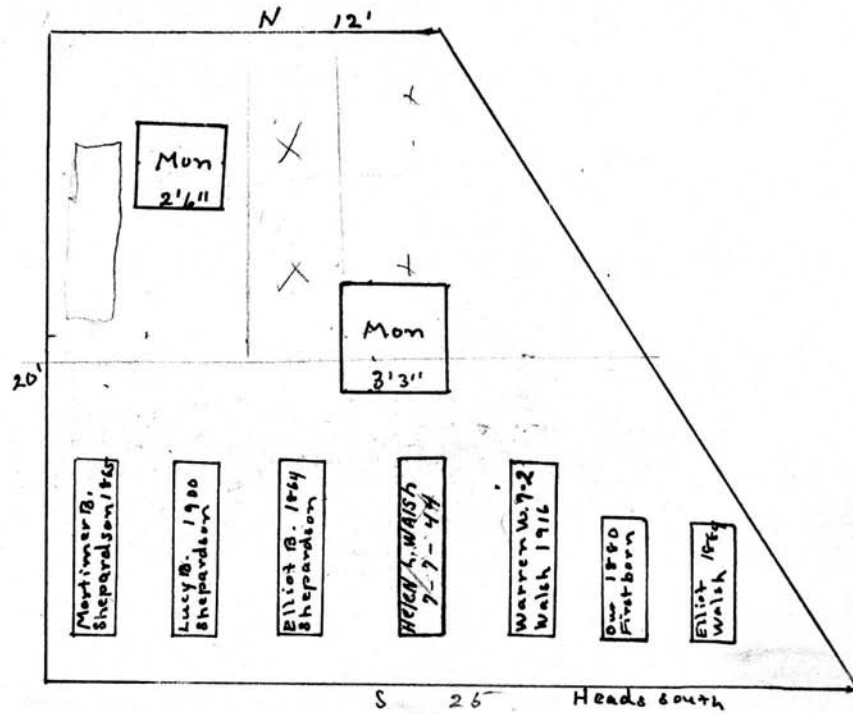
LOT NO.

89

Form 1

Lucy B. Shepardon
PERPETUAL CONTRACT.

A-11



Scale: 1/4" = 1 Foot

MT. HOPE CEMETERY, PLOT RECORD

RANGE }
SECTION }

W

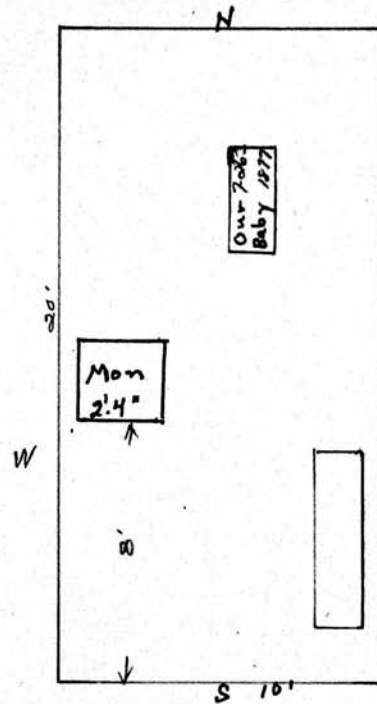
LOT NO.

90

Form 1

J.W Sweeting

~~AT~~ EAST 1/2



John		
J.W. Sweeting	1864	
Mary	"	1861
Nancy	"	9 Mo.
Essie N Telinturn	1874	3 yrs
Chas.	"	1874 5 yrs

E (Cornelius A. Sweeting 1-25-1888

Scale— 5 Ft.—1 Inch

MT. HOPE CEMETERY, PLOT RECORD

RANGE }
SECTION }

W

LOT NO.

91

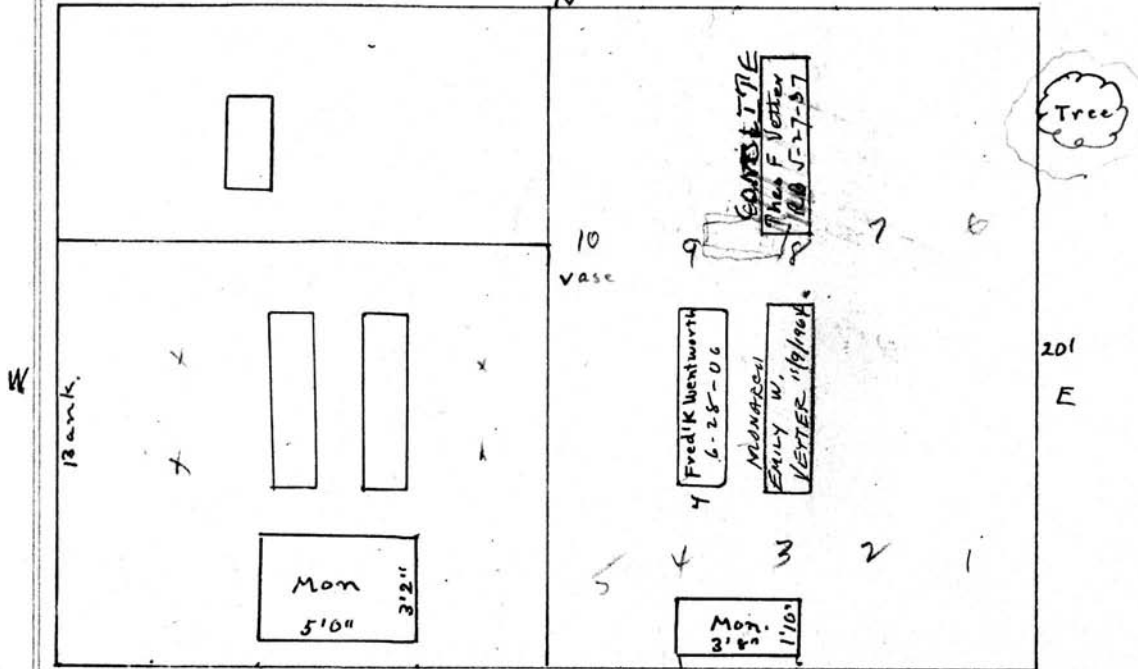
Form 1

Delos Wentworth^d

PERPETUAL CONTRACT.
on S.K.pt

All

N BANK



Henry B. James 1892
Gertrude " 1899

P.C. ↑

Scale: 5 Ft. = 1 Inch

MT. HOPE CEMETERY, PLOT RECORD

RANGE SECTION

W

LOT NO.

92

Form 1

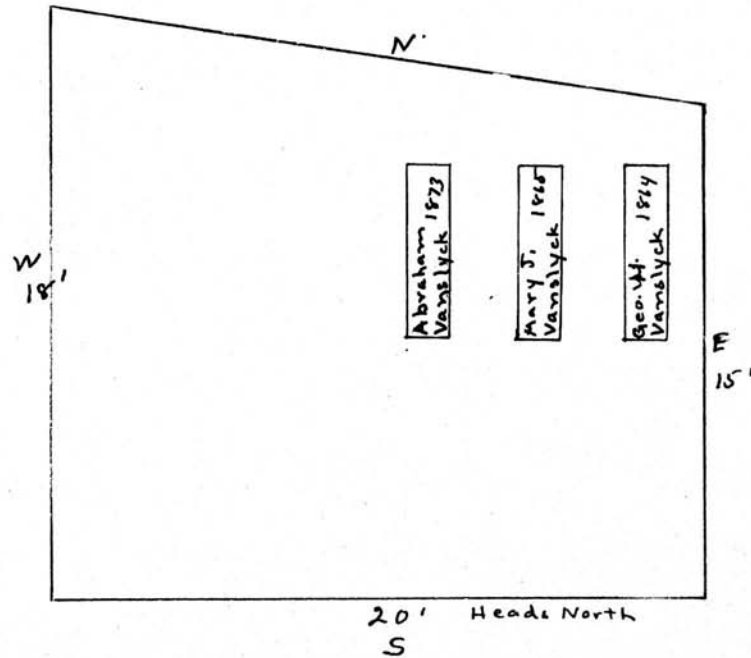
Pond and Vanslyck

PERPETUAL CONTRACT.

All

HEZEKIAH
G. GLEN
12/26/1894

EMILY A.
GLEN
4/20/1888



Scale: 5 Ft. = 1 Inch

MT. HOPE CEMETERY, PLOT RECORD

RANGE SECTION

W

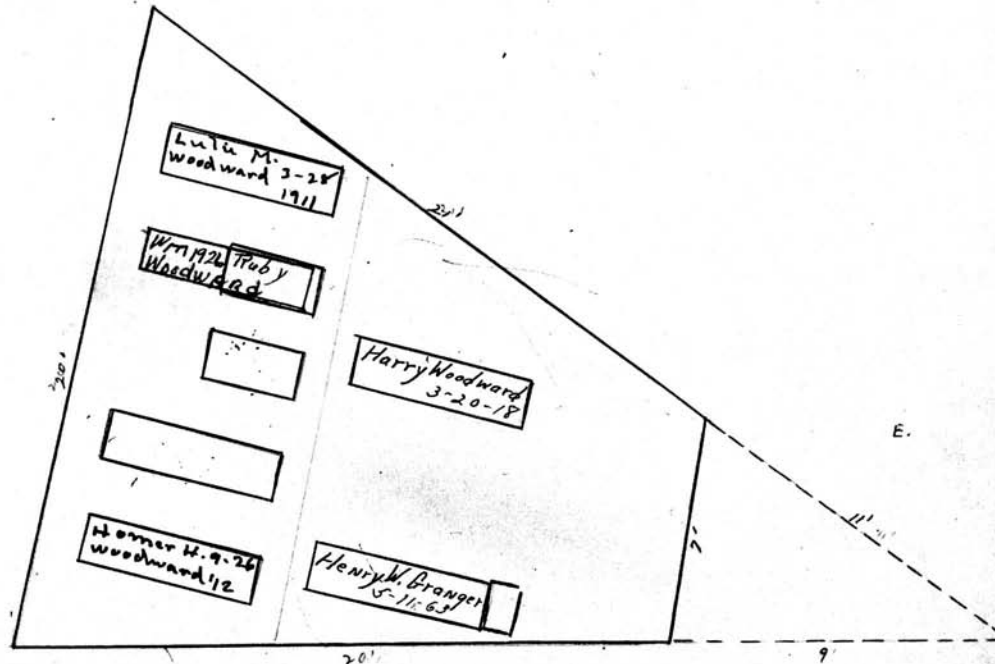
LOT NO. 94

Form 1

For 93 see 98

Homer H. Woodward and E. H. Hallister

W. Pt. 94-W



Laura Granger
E. Pt. 94-W

Scale: 1 inch = 1 foot

MT. HOPE CEMETERY, PLOT RECORD

RANGE }
SECTION }

W

LOT NO.

96

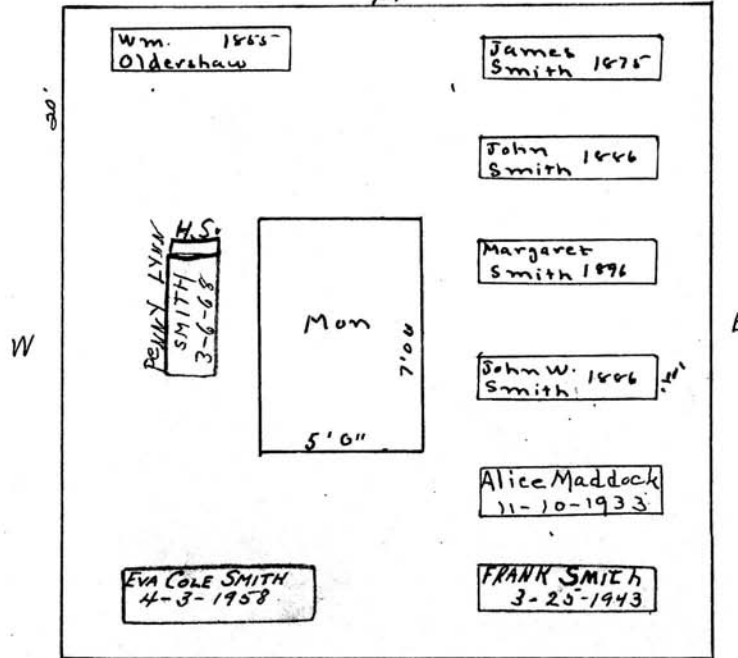
Form 1

For 95 see 98

John Smith O see order on file

All

N.



S 20'

Heads East

Scale: 1/4" = 1 foot

MT. HOPE CEMETERY, PLOT RECORD

RANGE }
SECTION }

W

LOT NO.

97.

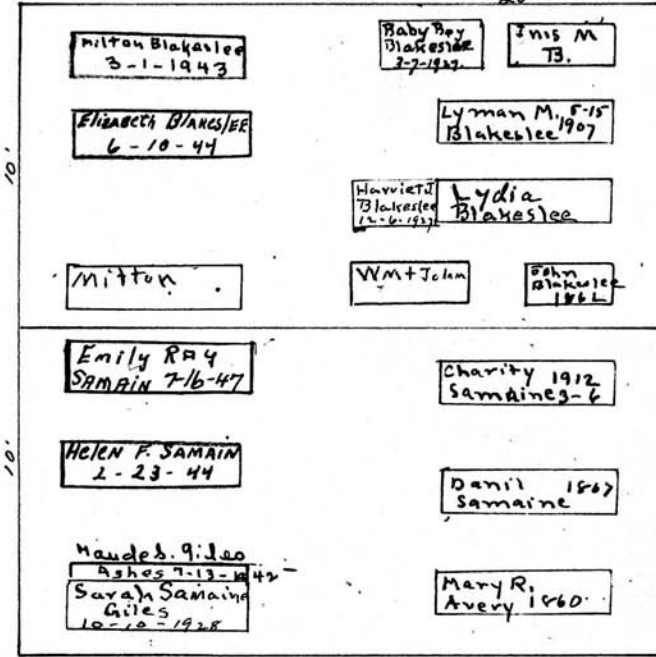
Form 1

M. Eugene
~~Lydia~~ Blakeslee

N 1/2

See G. C.

N. 20'



S. 20' Heads East

PERPETUAL CONTRACT,
Charity Samaine

S 1/2

P.C.
1500
10/2/185

Scale: 1" = 100'

MT. HOPE CEMETERY, PLOT RECORD

RANGE }
SECTION }

W

LOT NO. 93-95-94

Mrs Thos. Arner

All 93-95

PERPETUAL CONTRACT.

Ira - Seth and Daniel Cook

All 96

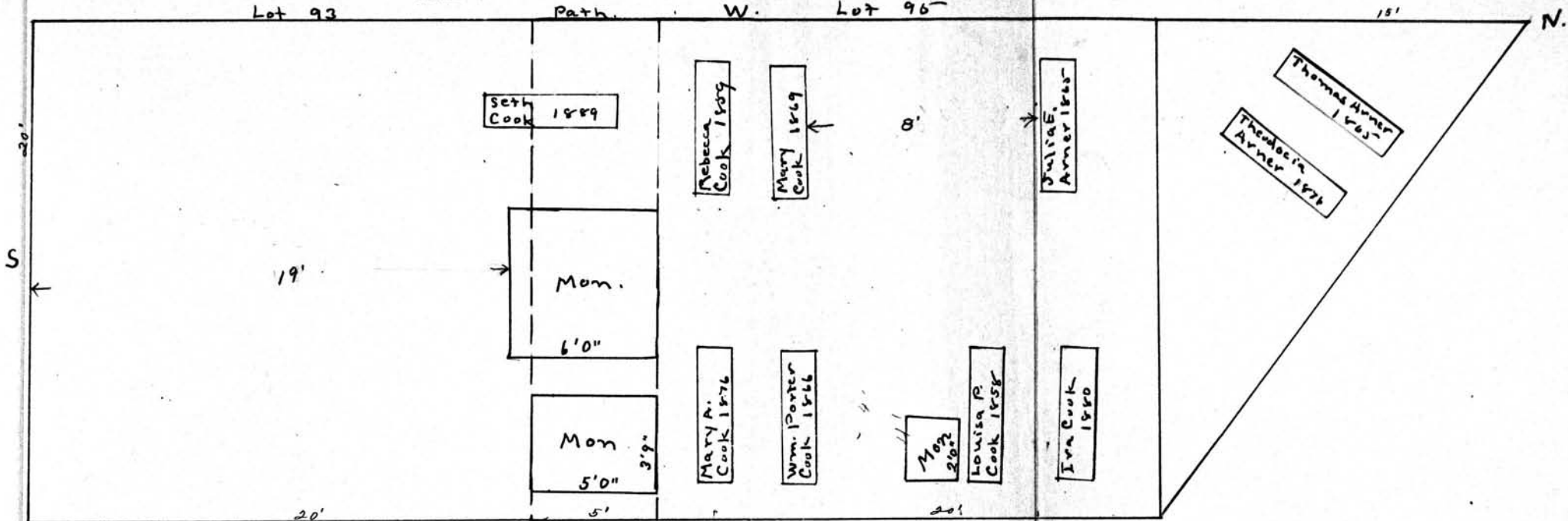
PERPETUAL CONTRACT.

Lot 93

Path.

W.

Lot 96



- Daniel Cook 1882
- Edward P " 1835
- Mary L. " 1840
- Mary L. " 1861
- Ira D. " 1861
- An Infant " 1842

Scale: 5 Ft. = 1 Inch

MT. HOPE CEMETERY, PLOT RECORD

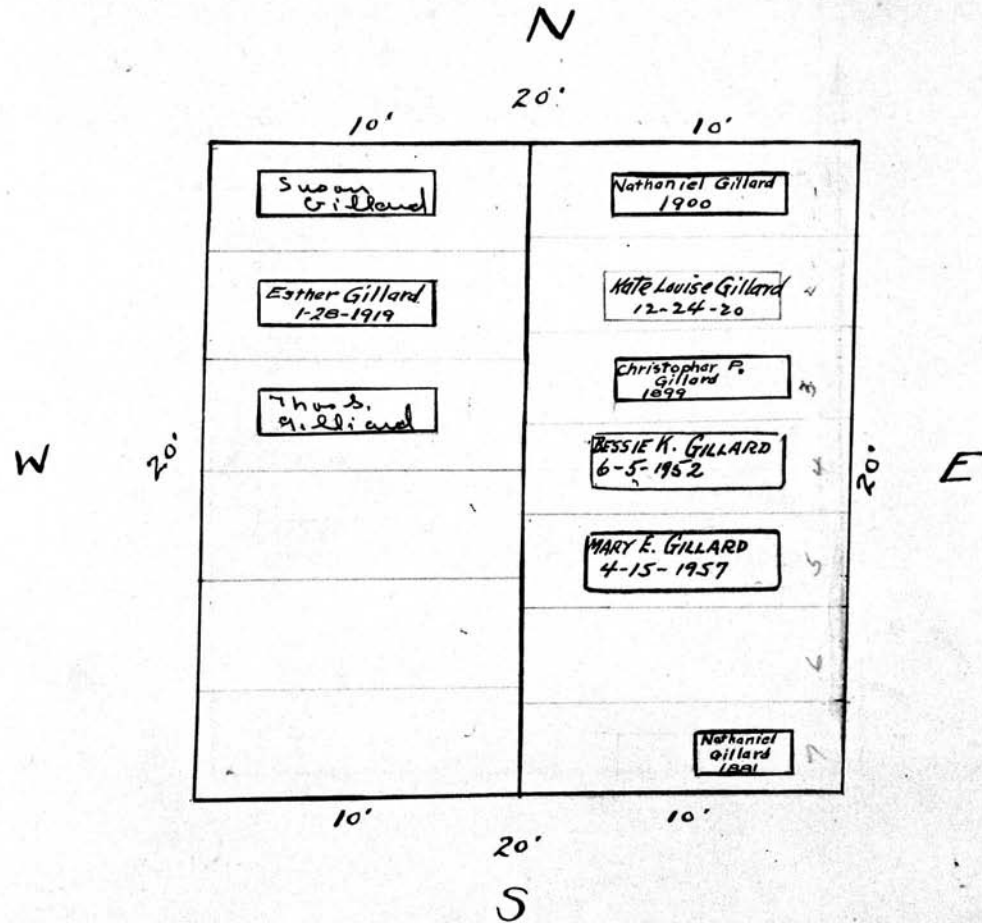
RANGE SECTION } W

LOT NO. 99

Form 1

Esther A Gillard
West 1/2 - 99- W

Nathaniel Gillard
East 1/2 - 99- W



P.C. whole lot
\$300.00
5/13/41

Scale - 5 Ft. = 1 Inch.

MT. HOPE CEMETERY, PLOT RECORD

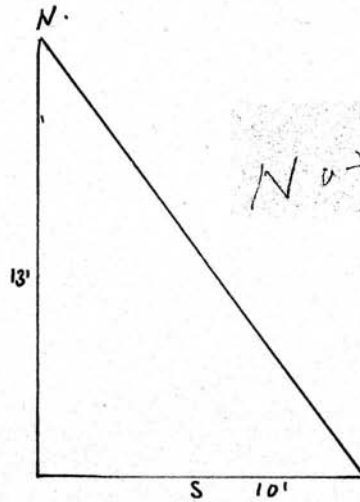
RANGE }
SECTION }

W

LOT NO.

101

Form 1



Scale: 5 Ft. = 1 Inch

MT. HOPE CEMETERY, PLOT RECORD

RANGE }
SECTION }

W

LOT NO.

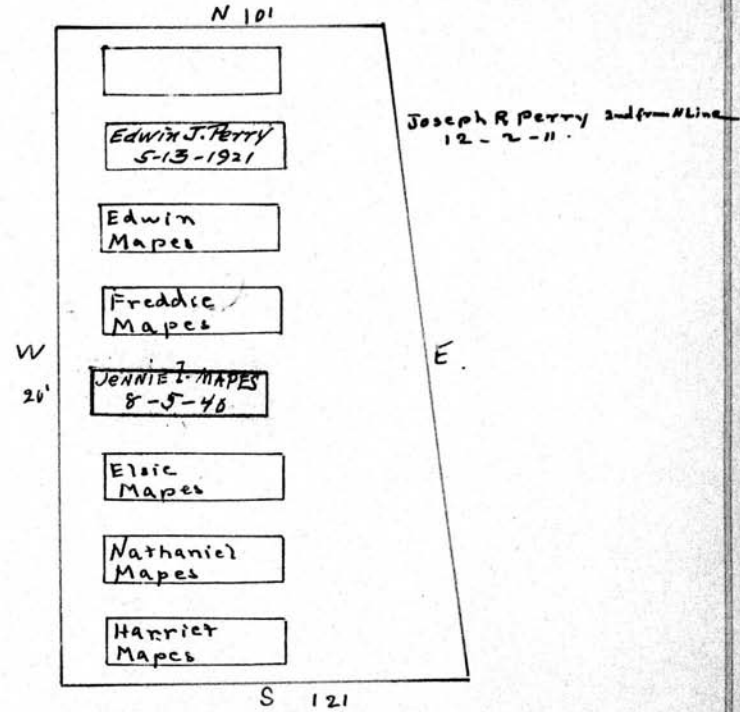
102

Form 1

Nathaniel Mapes

PERPETUAL CONTRACT

All



P.C.
175°

Scale: 5 Ft. = 1 Inch

MT. HOPE CEMETERY, PLOT RECORD

RANGE }
SECTION }

W

LOT NO.

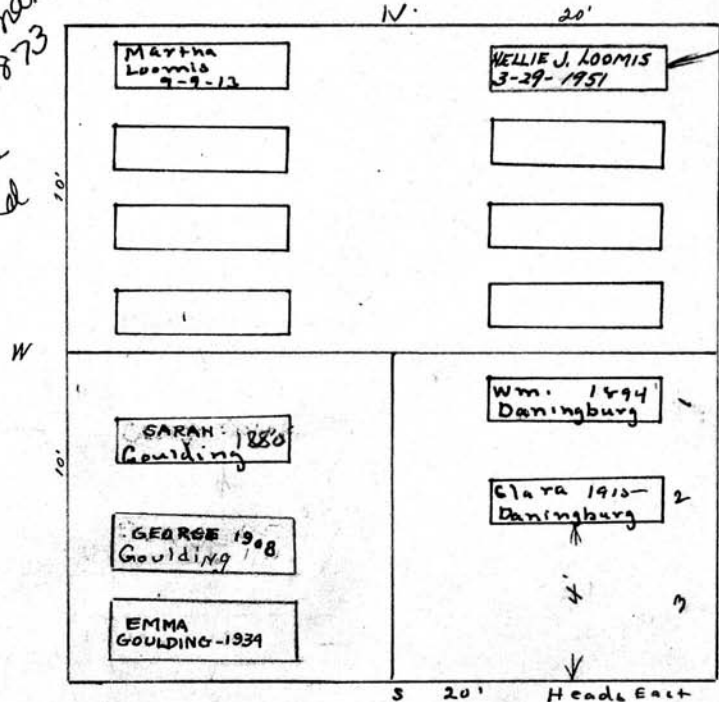
103

Form 1

Baby - Chas. D. Waterman
 12-31-1866
 Vesta Waterman
 8-30-1864
 Susan Waterman
 6-23-1873
 Chas. Waterman's
 5-26-1875 child

Alexander Waterman

N 1/2



MARtha
Loomis
7-9-12

WELLIE J. LOOMIS
3-29-1951

DUG XXX DEEP
ROOM ON TOP

SARAH
Goulding
1880

Wm. 1894
Daningburg

GEORGE
Goulding
1908

Clara 1910
Daningburg

EMMA
GOULDING-1934

Geo. A. Goulding

Wm. Daningburg

PERPETUAL CONTRACT

S.W. 1/4

SE 1/4

Scale: 1/4" = 1 foot

MT. HOPE CEMETERY, PLOT RECORD

RANGE } W
SECTION }

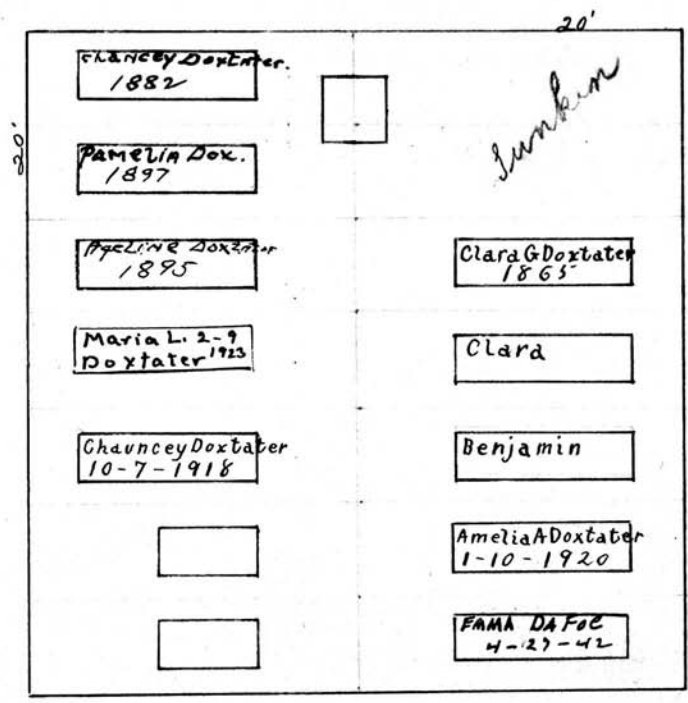
LOT NO. 104

Form 1

N

W

E



George Wend Chauncey Dostater

S

Scale - 5" Ft. - 1 Inch.

MT. HOPE CEMETERY, PLOT RECORD

RANGE } SECTION } W LOT NO. 105

Form 1

Mrs. Warner Westcott

PERPETUAL CONTRACT.

All

N 20'

2'

W 20'

E

Heads East S 20'

Warner Westcott 1884

Mary J. Westcott 1916

Warner M. (current name) William Westcott 3-2-1934.

Rosalie Vayo 1902

MARY A. KRAUSE 8-23-1963

Adison Westcott 1882

Geo. W. Westcott 1861

Charles Westcott 1879

Steel Vault J. Hobart Westcott 3-7-1928

Dorothy Westcott DeMond 8-31-81

Scale: 5 Ft. = 1 Inch

MT. HOPE CEMETERY, PLOT RECORD

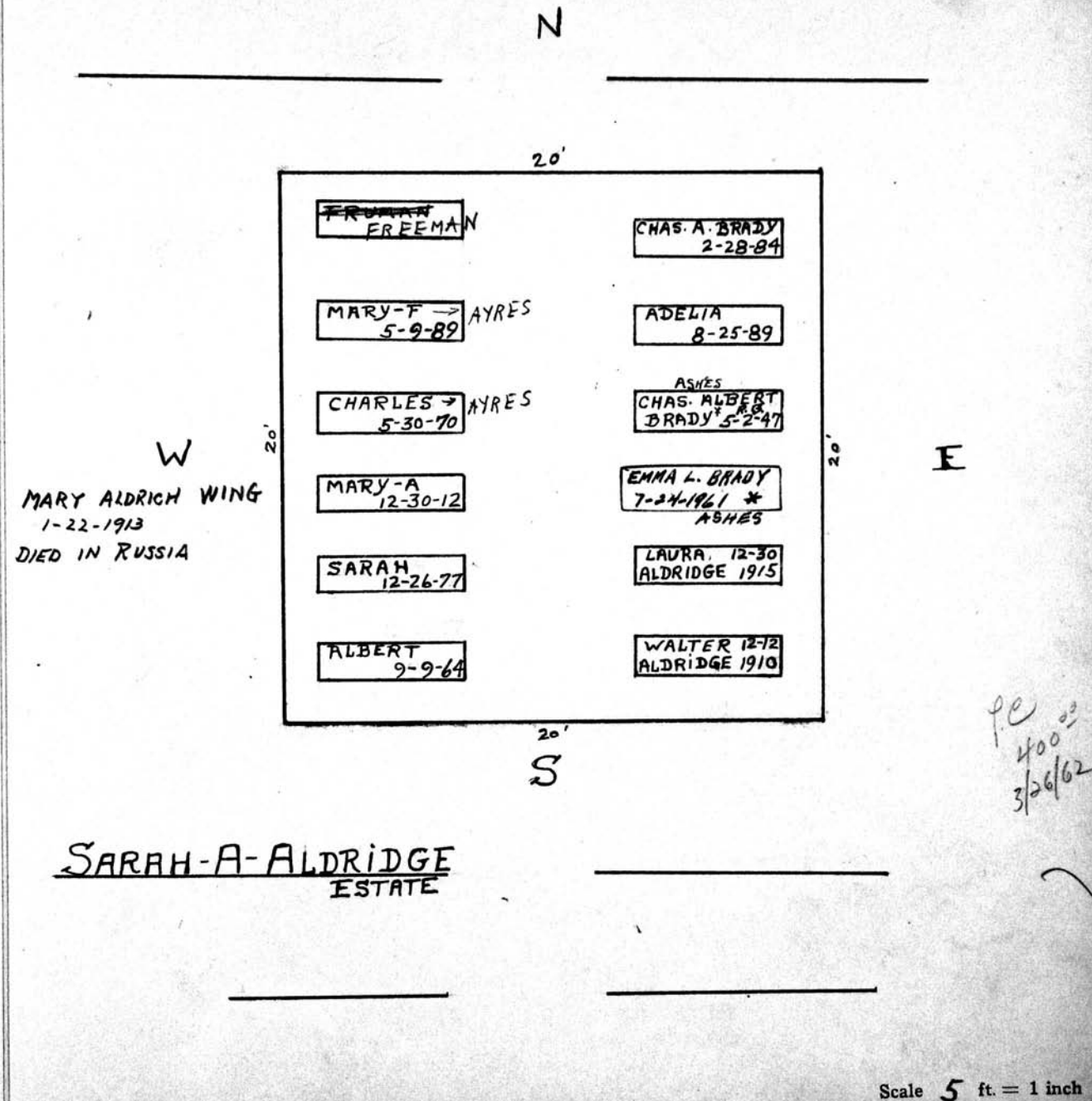
SECTION

W

ALL LOT NO.

106

Form 1



MT. HOPE CEMETERY, PLOT RECORD

RANGE } SECTION }

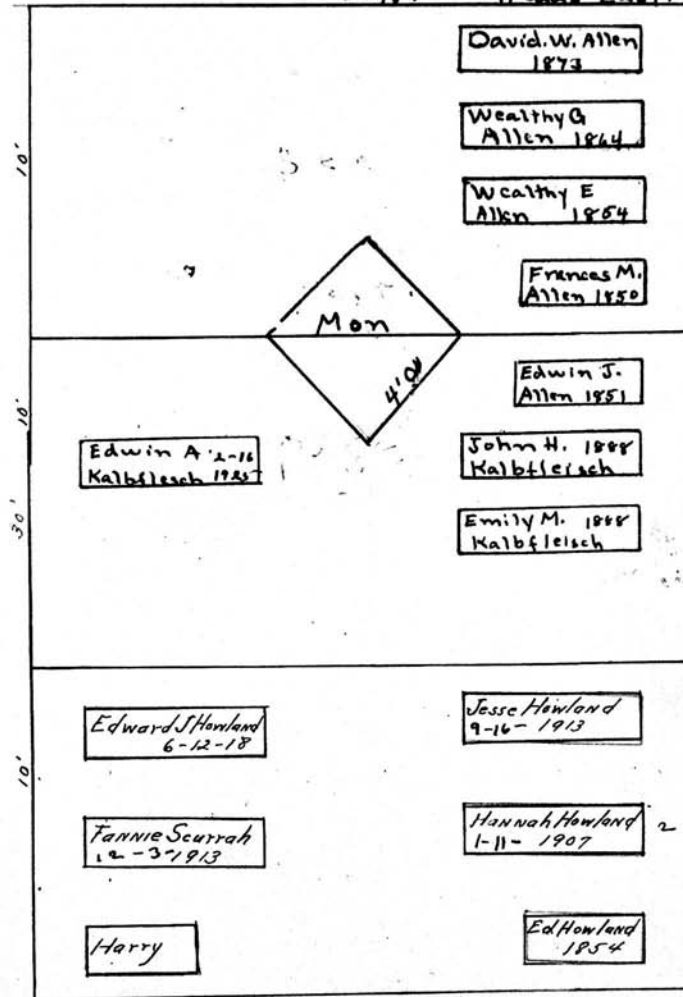
W

LOT NO. 107

Form 1

David W Allen
N pt.

200' N. Heads East.



John H. Kalbfleisch
Mid pt.
E
PERPETUAL CONTRACT

P.C.
200.00
1/23/54

Jesse Howland
S pt. - 107-2W

Scale: 1" = 5' Pt. - 1" Inch.

MT. HOPE CEMETERY, PLOT RECORD

RANGE } SECTION } W LOT NO. 10

Form 1

James McGuire
All.
N.

	James H. McGuire 1916 1
ETNA E. AITCHLEY 12-8-41	Julia M. B. - 24 McGuire 1910 2
HARRY L. AITCHLEY 7-30-1949	Frank J. McGuire 1864 3
FRED B. MCGUIRE 1-25-1950	4
LOUISE E. MCGUIRE 11-19-1952	2'0"
10-22-1982 M. J. Van Ness w/ best vault	Anna M. Heffer 12-23-12 5
6	30'
7	LAURA VAN NESS 11-15-1954
8	res for mabel Van Ness
9	see file see file
10	Renewal willcot 7/3/87

S 20 Heads East

Scale— 5 Ft.—1 Inch

MT. HOPE CEMETERY, PLOT RECORD

RANGE } SECTION }

W

LOT NO.

109

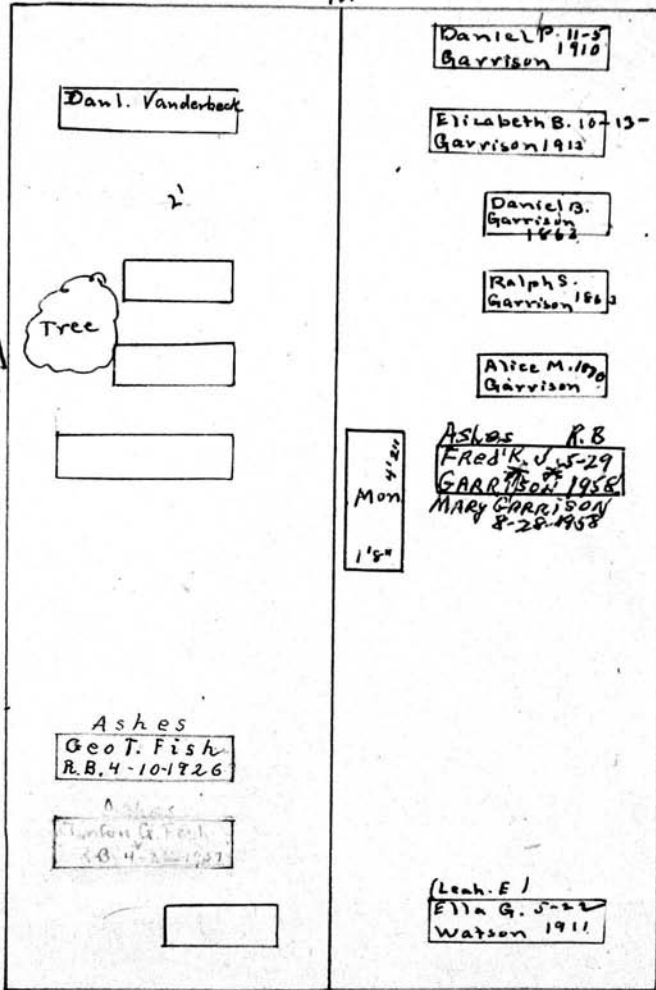
Form 1

Mrs. Susan Vanderbeck⁰ Daniel P. Garrison
PERPETUAL CONTRACT
W 1/2 E 1/2

See field before making any burials

9C. 1934-1936 = 600

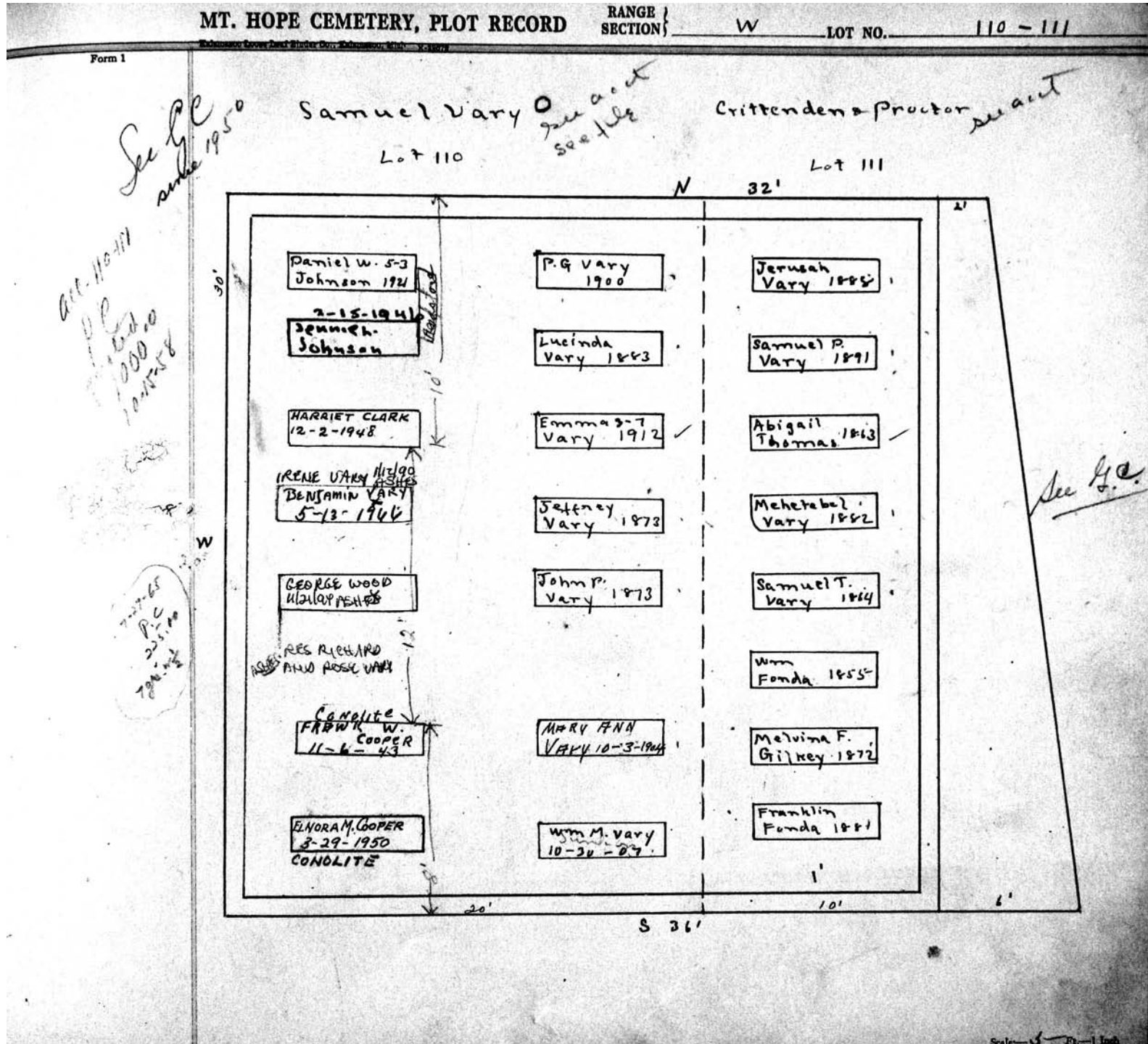
P.C. Amt 300.00
9-22-56



E 30'

P.C. \$200.00
9/30/47

Scale: 6 Ft. = 1 Inch



MT. HOPE CEMETERY, PLOT RECORD

RANGE }
SECTION }

W

LOT NO.

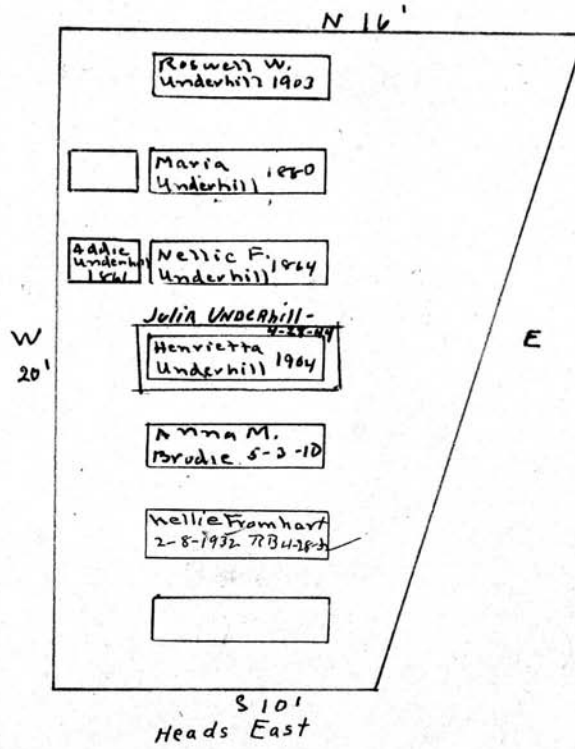
112

Form 1

Roswell W. Underhill

PERPETUAL CONTRACT.

A 11



Scale: 3 Ft. = 1 Inch

MT. HOPE CEMETERY, PLOT RECORD

RANGE }
SECTION }

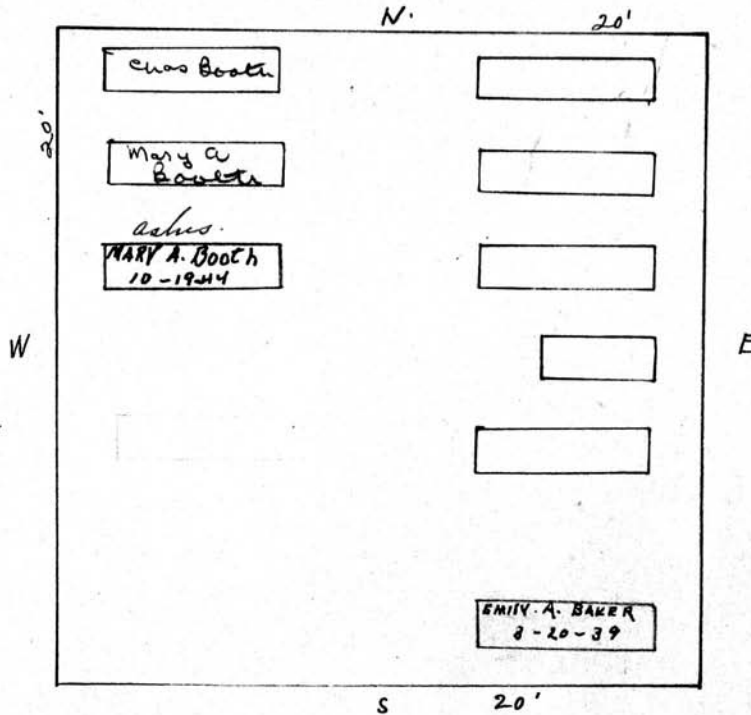
W

LOT NO.

113

Form 1

Mrs Mary A. Baker ⁰



Scale: 1/8" = 1 foot

MT. HOPE CEMETERY, PLOT RECORD

RANGE }
SECTION }

W

LOT NO. 114

Form 1

N

W

E

20'	
Martha Lyle 8-13-1918	
Jessie Lyel 1881	Albert
Lester Lyel 1903	Orpha
	Clarence
Lincoln Wells	Mother
Thos Greenwood	Father
20'	

John Greenwood
PERPETUAL CONTRACT

S

Scale - 5" = 1 Ft.

MT. HOPE CEMETERY, PLOT RECORD

SECTION

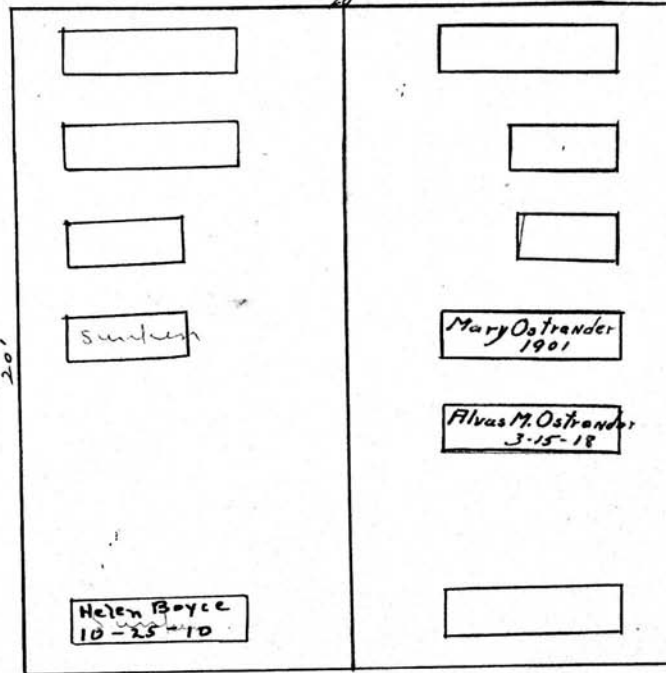
W

LOT NO. 115

Form 1

John Boyce
W 1/2'

Alvah M. Ostrander
E 1/2-115-W



2-28-58
PE. 20000

Scale: 1" = 10'

MT. HOPE CEMETERY, PLOT RECORD

RANGE SECTION

W

LOT NO.

116

Form 1

Lorenzo D. Weyburn⁰

A 77

N.

Sunken




Lorenzo D. Weyburn 1862
 Adm'd " 1865
 Mury " 1865

W

E
20

E

Mon
1862



S 10'

Scale: 1/2" = 1' - 1 inch

MT. HOPE CEMETERY, PLOT RECORD

RANGE } SECTION

W

LOT NO.

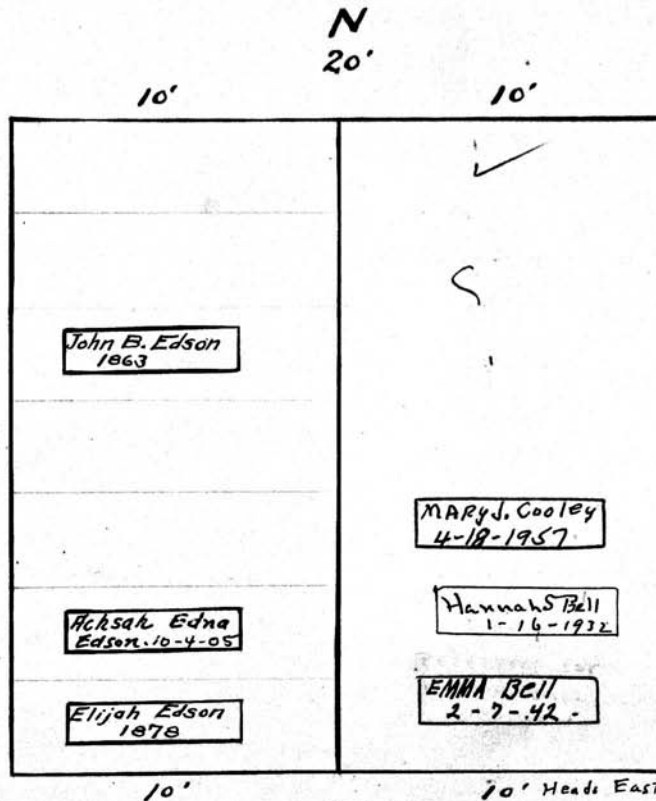
118

Form 1

Elijah Edson ⁰
West 1/2-118-W

John Jackson ¹⁰
East 1/2-118-W

Serge



BELL
PROPERTY RICE
ON all 20 W

20'
S

4-13-1867-Thomas Atkinson
1-23-1863-John Thomas Jackson.
3-31-1874-Herbert Bell Jackson.

Scale 5 Ft. = 1 Inch.

MT. HOPE CEMETERY, PLOT RECORD

RANGE } SECTION }

W

LOT NO.

119

Form 1

Matthew Corlett

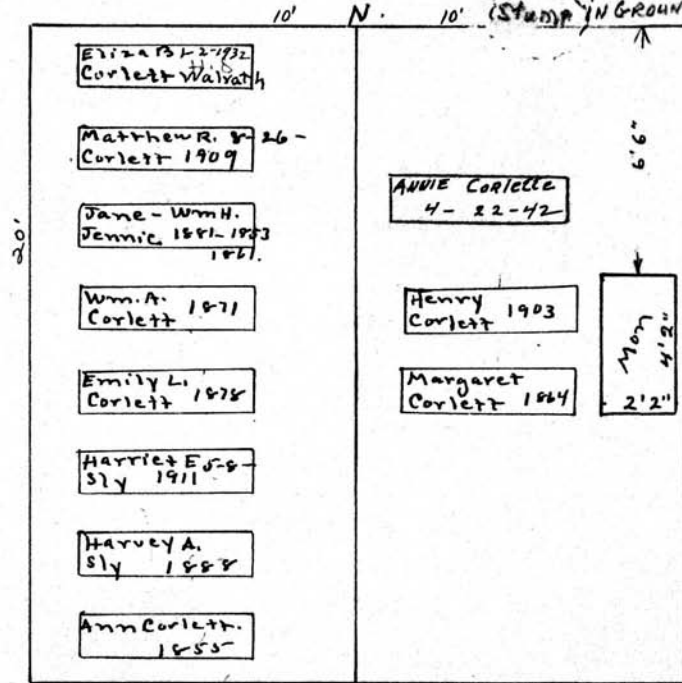
Henry Corlett

PERPETUAL CONTRACT.

W 1/2

E 1/2

TREE REMOVED
(STAMP) IN GROUND



Scale: 5 Ft. = 1 Inch

MT. HOPE CEMETERY, PLOT RECORD

RANGE SECTION

W

LOT NO. 120

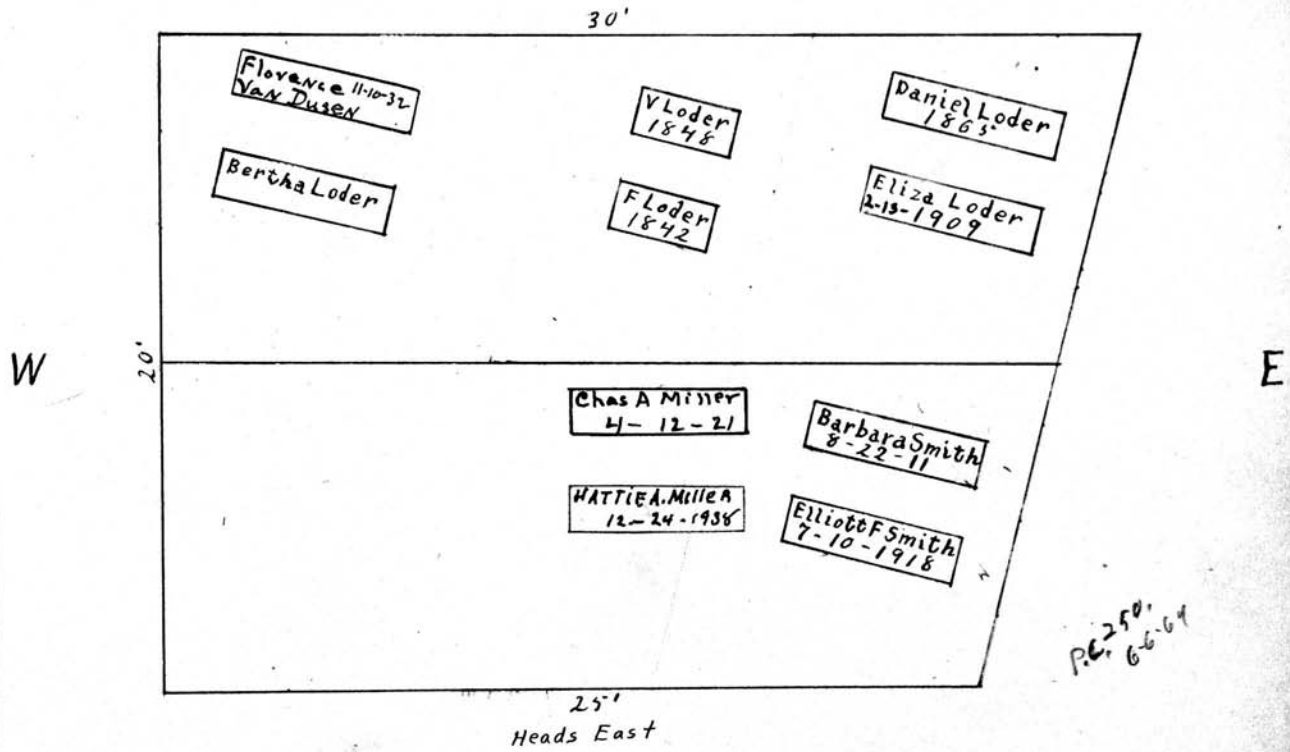
Form 1

N

DB Loder

North. Pt

PERPETUAL CONTRACT.

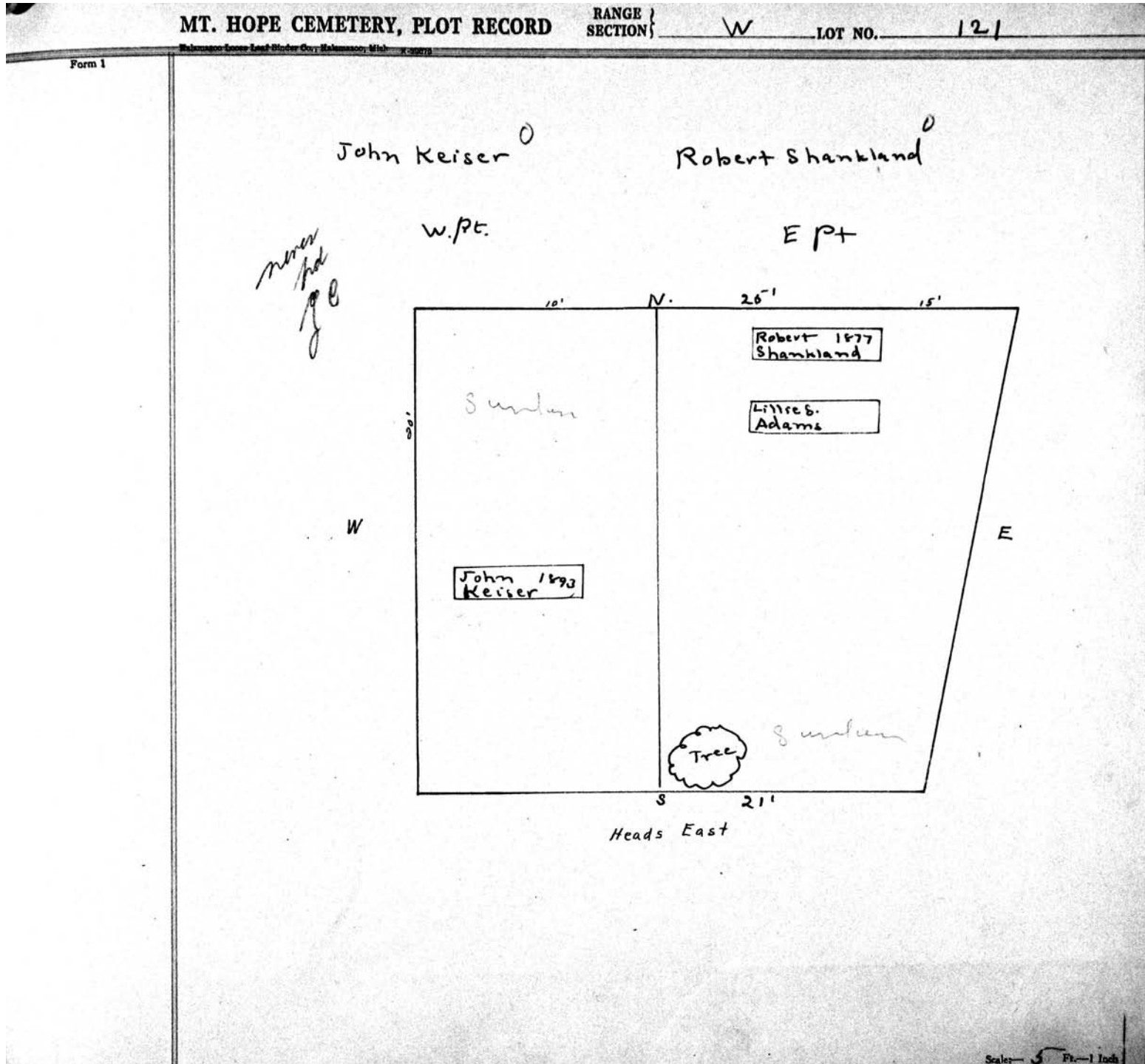


Hattie A Miller

South. Pt

S

Scale - 3" = 1 foot



MT. HOPE CEMETERY, PLOT RECORD

RANGE } SECTION }

W

LOT NO.

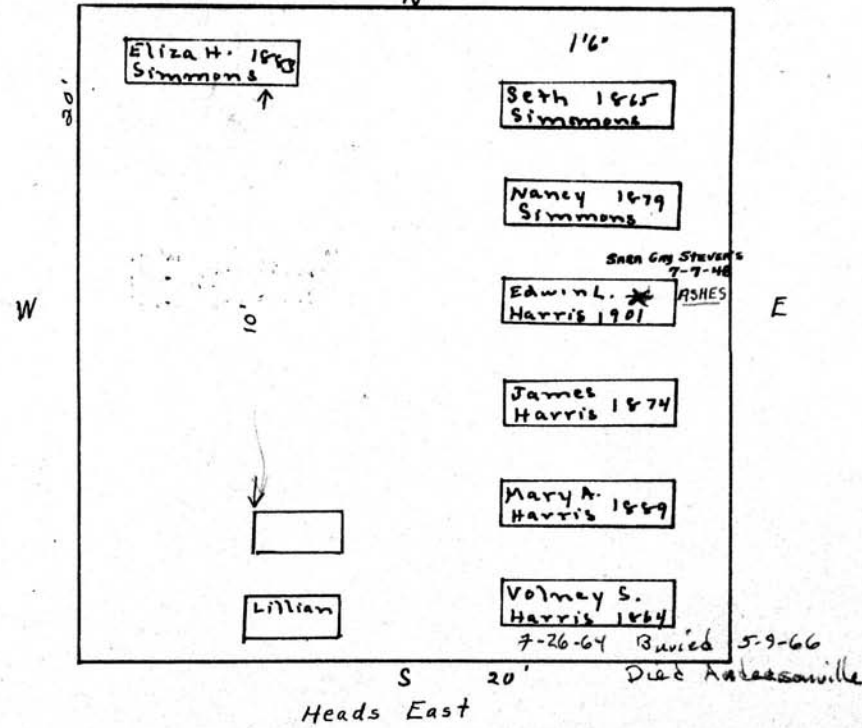
122

Form 1

Heirs of Seth Simmons 0

A 77

N.



Scale: 3" = 1 foot

MT. HOPE CEMETERY, PLOT RECORD

RANGE }
SECTION }

W

LOT NO.

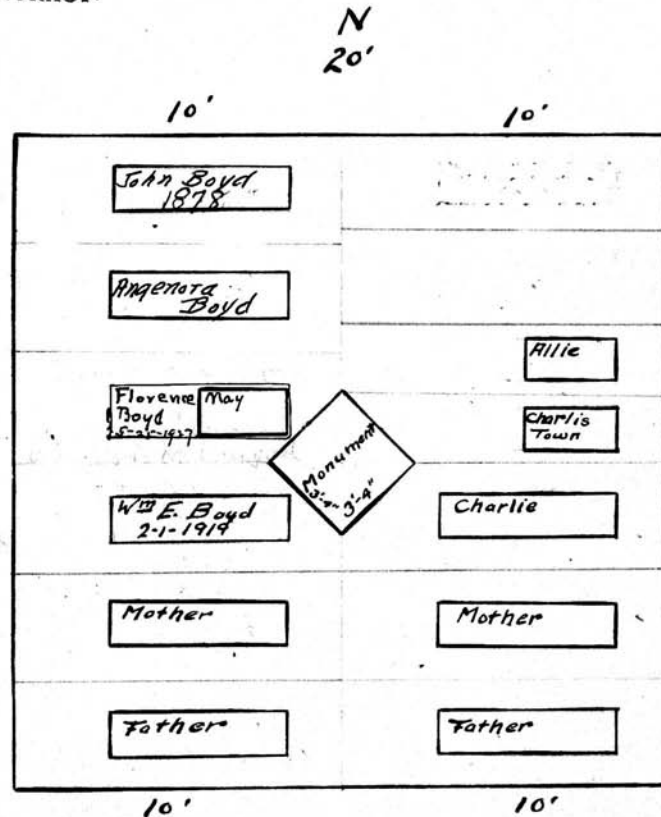
123

Form 1

John Boyd
West 1/2-123-W

Angus G Boyd
East 1/2-123-W

PERPETUAL CONTRACT.



Angus G. Boyd
3-6-1886

Scale: 5 Ft. = 1 Inch.

MT. HOPE CEMETERY, PLOT RECORD

RANGE } SECTION }

W

LOT NO.

127

Form 1

James M. and Belle F. Hamilton
PERPETUAL CONTRACT

West 1/2

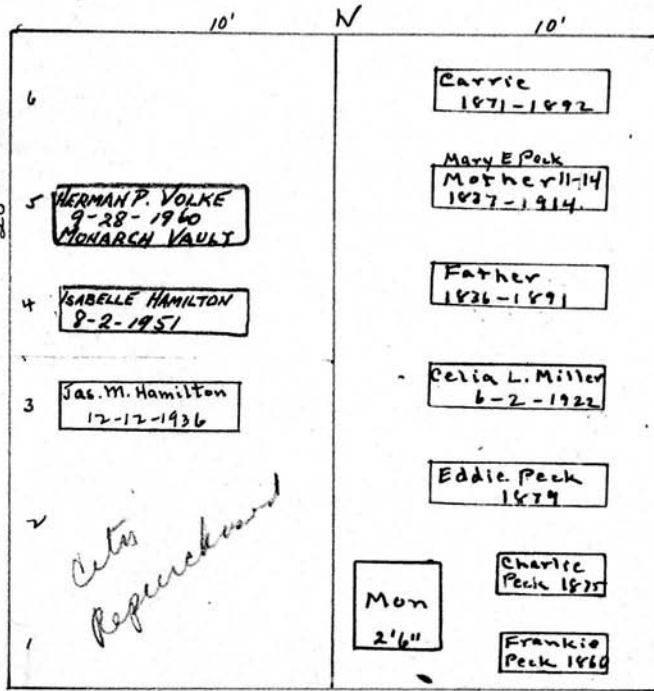
Franklin Peck
PERPETUAL CONTRACT

E 1/2

Future Burials
see Order on File
Gretchen Volke Allan
John
HERMAN Volke
Helene "

W

E



10' N 10' S
Heads West

Scale - 6 Ft. - 1 Inch

MT. HOPE CEMETERY, PLOT RECORD

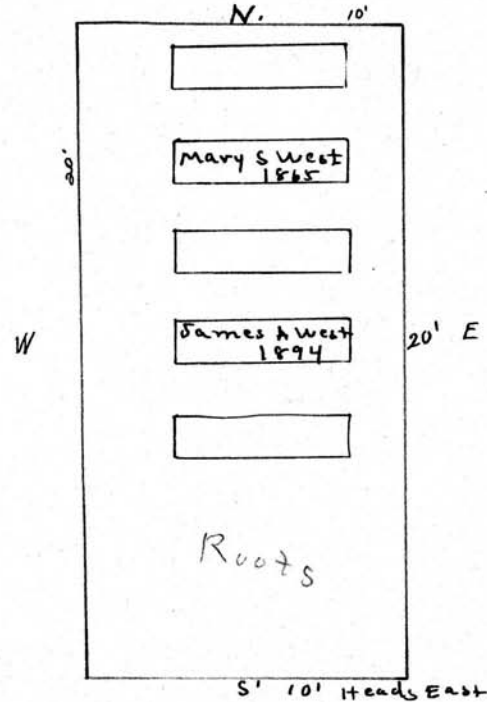
RANGE }
SECTION }

W LOT NO. 125

Form 1

James A West^o

A 12



Scale 5 Ft. - 1 Inch

MT. HOPE CEMETERY, PLOT RECORD

RANGE } SECTION }

W

LOT NO.

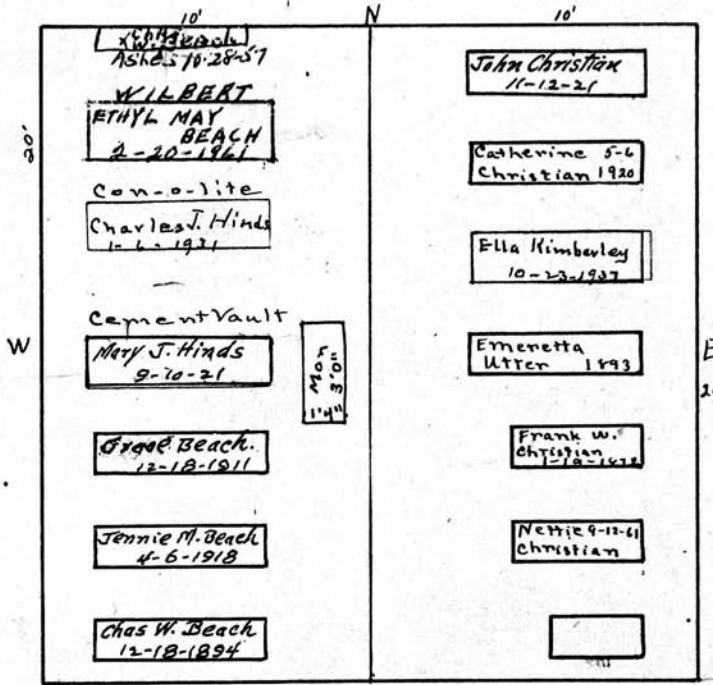
126

Form 1

Charles Hines
West 1/2
See File

John Christian
East 1/2

See
J.C.



Heads East

Scale - 5" = 1 Inch

MT. HOPE CEMETERY, PLOT RECORD

RANGE / SECTION

W

LOT NO.

127

Form 1

Thomas Crane

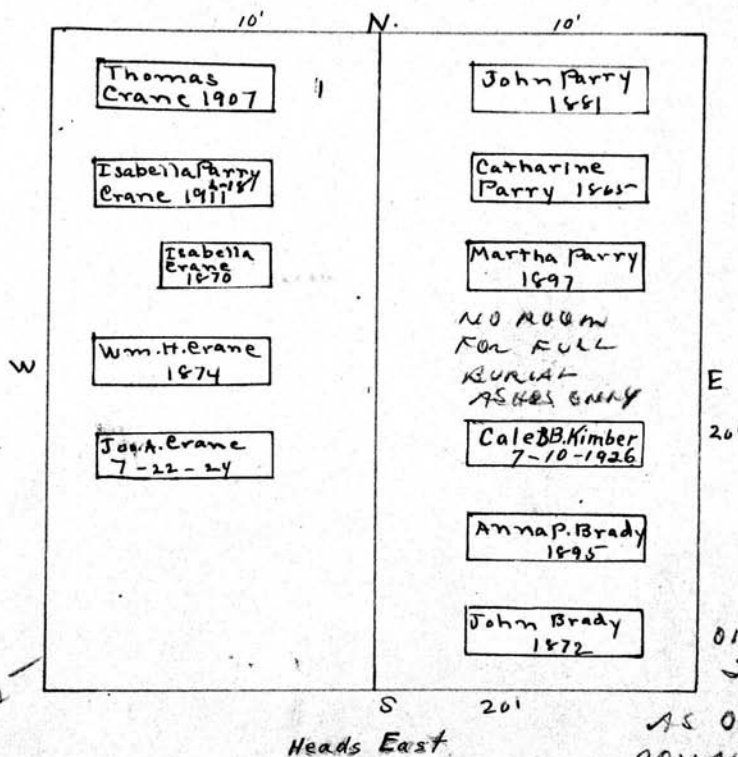
John Parry

PERPETUAL CONTRACT.

PERPETUAL CONTRACT.

W 1/2

E 1/2



see file for burials

ONE OF THE SURVIVORS

AS OF 7/6/87
DONALD REQUA
466 HOLLYWOOD BLVD
WEBSTER N.Y. 14550
671-5050

Scale: 6 Ft. = 1 Inch

MT. HOPE CEMETERY, PLOT RECORD

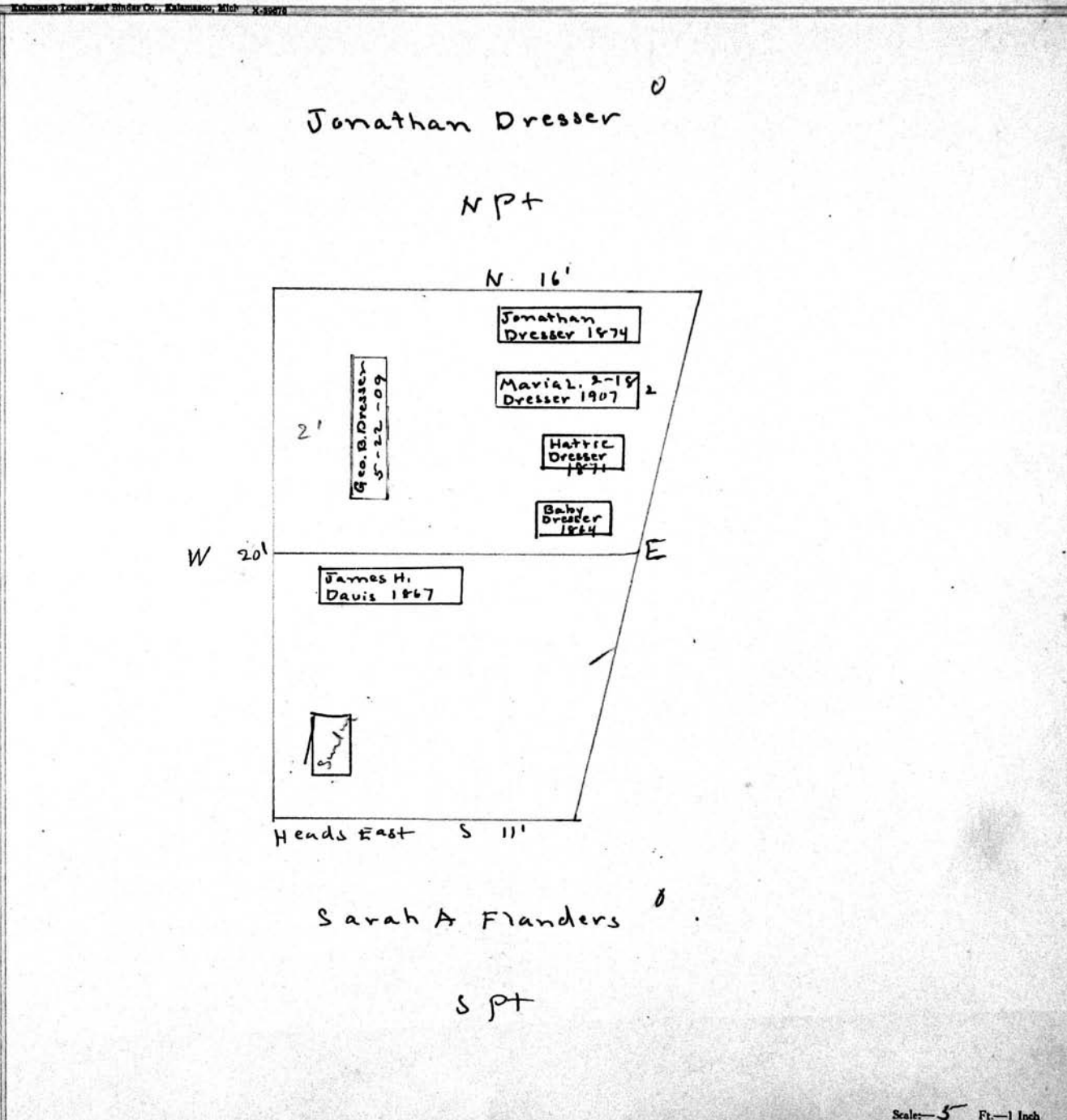
RANGE }
SECTION }

W

LOT NO.

129

Form 1



MT. HOPE CEMETERY, PLOT RECORD

RANGE }
SECTION }

W

LOT NO. 130

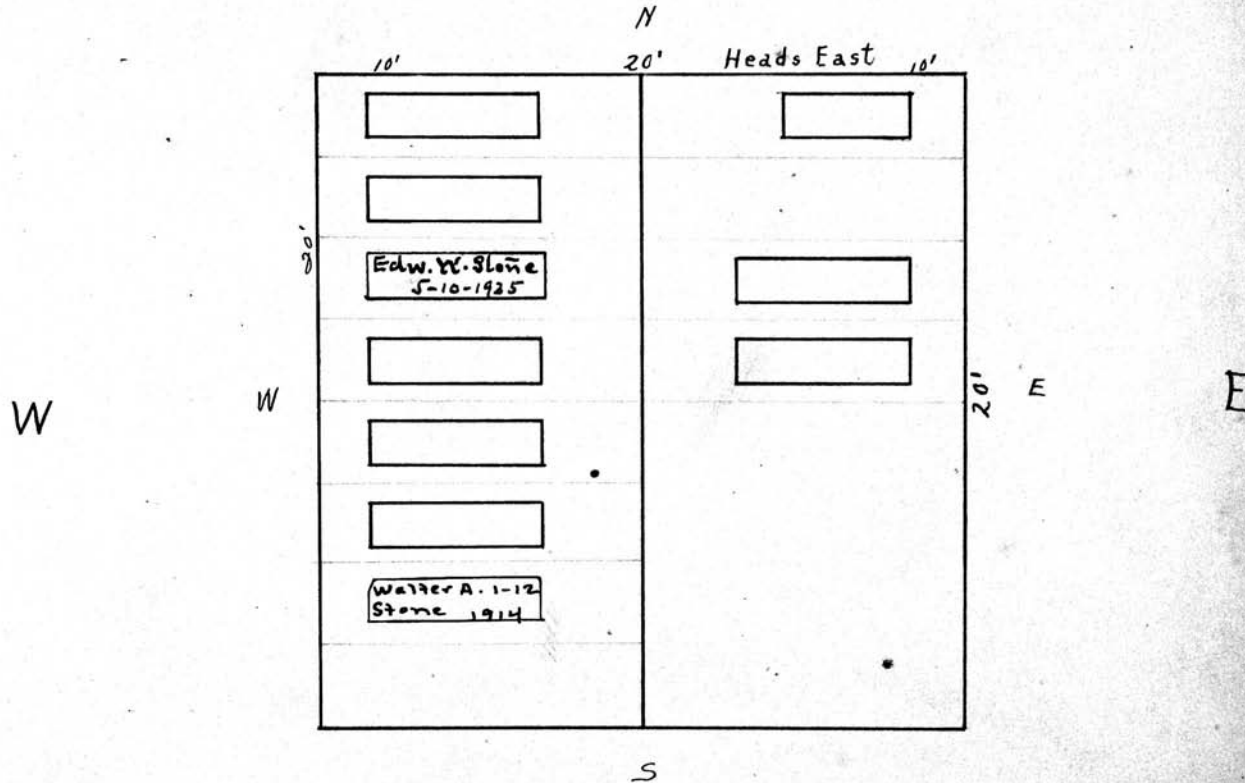
Form 1

Thomas Stone^o

Norman Schaffer^o

West. $\frac{1}{2}$

East $\frac{1}{2}$



Scale - 5" = 1 inch

MT. HOPE CEMETERY, PLOT RECORD

RANGE 1
SECTION

W

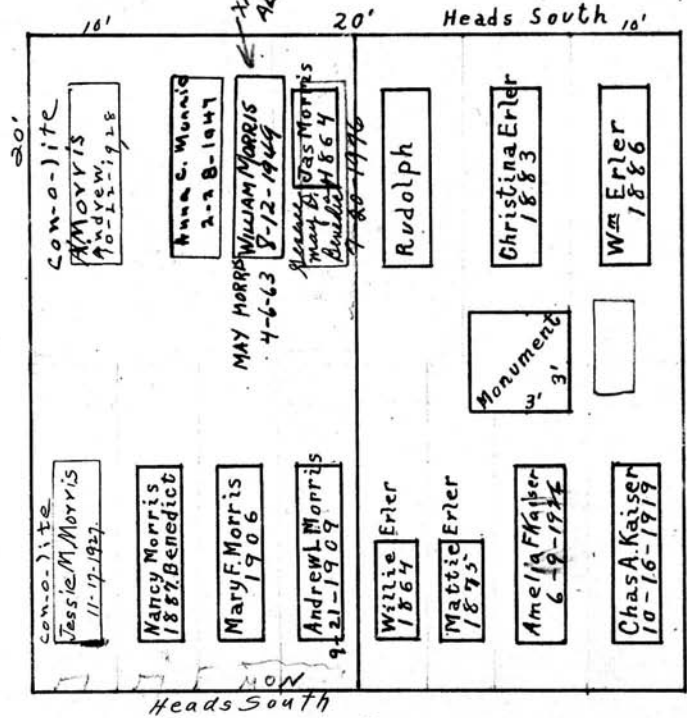
LOT NO. 131

Form 1

Andrew L. Morris
PERPETUAL CONTRACT
West. $\frac{1}{2}$

William Erler
East. $\frac{1}{2}$

XXX DEEP TO
ALLOW FOR BURIAL ON TOP



Scale 5" Ft. = 1 Inch.

MT. HOPE CEMETERY, PLOT RECORD

RANGE }
SECTION }

W

LOT NO.

132

Form 1

Gustave Zoberbier

Lyman Bostwick

W 1/2

E 1/2

CHRISTIAN
ZOBERBIER

9/13/1864
57 YRS

RICHARD
ZOBERBIER'S CHILD
2/13/1876

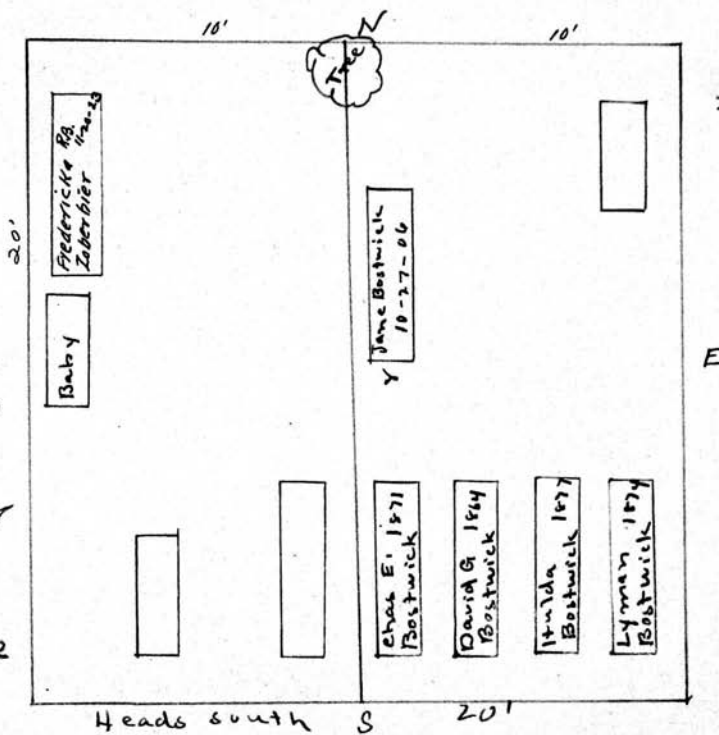
STILLBORN

OSCAR REINHART
7/24/1881
2 YRS 8 MOS

WILLIE ZOBERBIER
4/15/1886
14 YRS

WILLIAM F. REINHART
4/16/1890 34 YRS 10 MOS

HERMAN ZOBERBIER
1/28/1893 5 YRS 10 MOS



Scale: 6 Ft. = 1 Inch

MT. HOPE CEMETERY, PLOT RECORD

RANGE } SECTION } W LOT NO. 133

Form 1

Chas. and Jane Young

A 11

N. 20'

John A. Young 1914	Chas. C. Young 1904
EMMA S. Young 12-2-1920	Jane M. Young 3-5-25
George D. Young 1-30-1937	Henry V. Young 1864
	Fredik Young 1887
	Mary L. 4-25 Young 1911

W 20'

Heads East S 20'

Bushy

Tree

No other heirs
see letter in file

Collect at
next burial

pe
80000
10/7/48
5/2/52

Scale: 1" = 100'

MT. HOPE CEMETERY, PLOT RECORD

RANGE }
SECTION }

W

LOT NO.

134

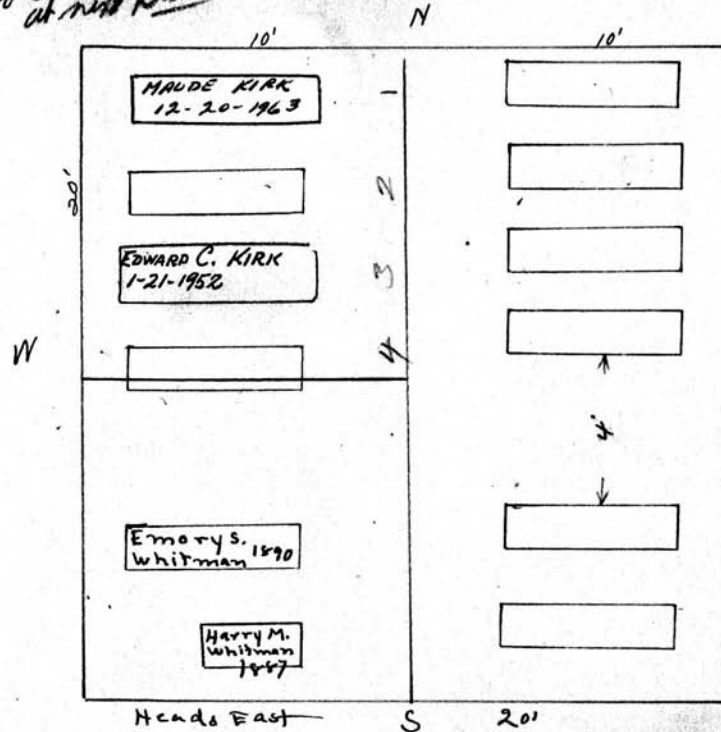
Form 1

James B. Pike

Samuel Stoddard

NW 1/4
Collect
at next Council

E 1/2



ELECTA STODDARD
9-18-1866

ORPHA STODDARD
6-12-1865
E

CATHERINE STODDARD
5-12-1890

SAMUEL STODDARD
5-12-1890

P.C.
125.00
11/24/55

See
ME

Emory S. Whitman

SW 1/4

Scale - 3 Ft. - 1 Inch

MT. HOPE CEMETERY, PLOT RECORD

SECTION ~~W~~ W

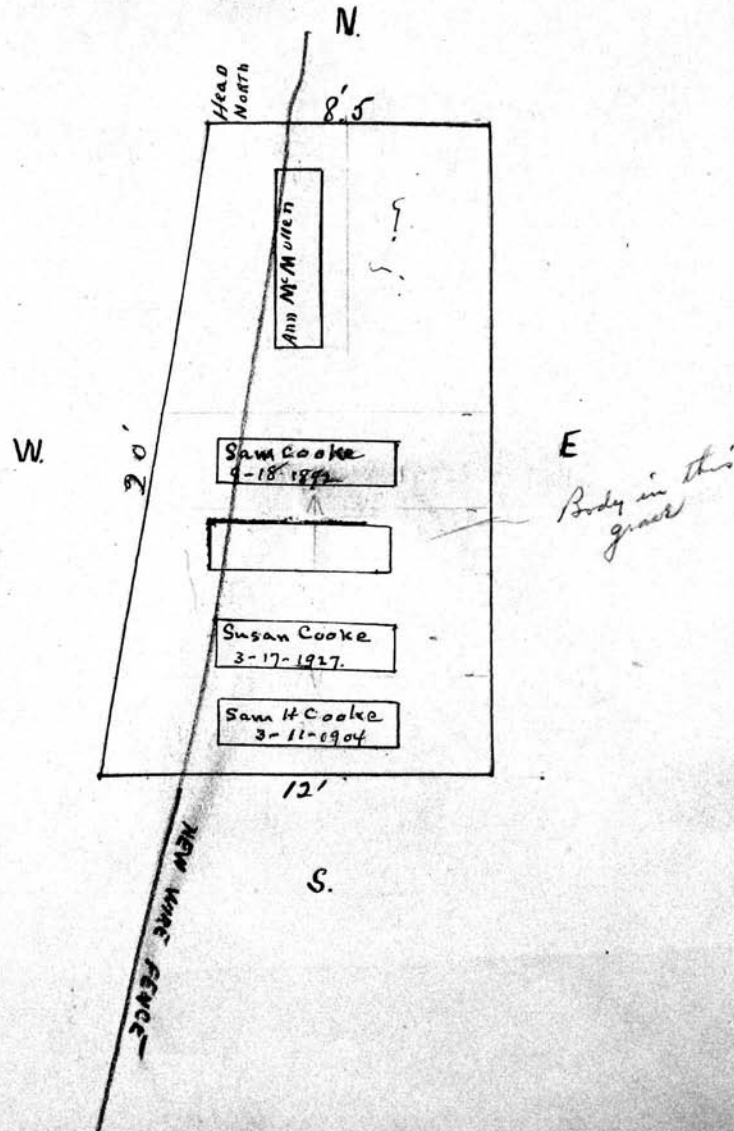
LOT NO.

136

Form 1

Kalamazoo Loose Leaf Binder Co., Kalamazoo, Mich. U.S.A.

George P. Townsend
A11-136



Scale: 5" = 1' inch

MT. HOPE CEMETERY, PLOT RECORD

RANGE } SECTION }

W

LOT NO. 137

Form 1

N

Horace M. Farrington

^{E/2}
AN. 137

*Grav. 1 thru 6
Donated to
City*

N

20'

Horace Farrington
3-10-1908

PERPETUAL CONTRACT

on East 1/2

Dorothy Farrington
4-16-1908

NORWALK
CARRIE A. FARRINGTON
3-12-1943

ASHES
STANLEY M.
FARRINGTON X
11-8-44

20'

E

E

W

W

*Ac.
\$350
1964*

5

Florence W
1864

6

Adam W and Celeste Kiechler

*William H and Corbin Thaler
W 1/2 - 137 - \$1500.00 P.C.
2-17-1944*

S

S

Scale - 5" Ft. - 1 inch.

MT. HOPE CEMETERY, PLOT RECORD

RANGE SECTION } W LOT NO. 138

Form 1

John Flad

N 1/2

N 20'

10' W

Fred Kuchs 1899	John Flad 1896
WM J. FLADD 10-6-1949	Catherine Flad 3-19-1926
FRANCE MASTERSON 2-8-1957	3-25-1866 9-4-1865 Baby Flad Fred Flad
Baby	10-4-1876 7-26-1851 Laura Flad Mary Flad
John 1853 Reichenecker	Jacob Seasser 1902
Anna 1891 Reichenecker	Mary Seasser 1907
Michael 1856 Reichenecker	Elisabeth Seasser 1872

S. 20'

Jacob Leaser

S 1/2

Scale: 5 Fr. = 1 Inch

See G.C.

See G.C.

MT. HOPE CEMETERY, PLOT RECORD

RANGE SECTION

W

LOT NO.

139

Form 1

Edmund Crampton Richard Vaughan

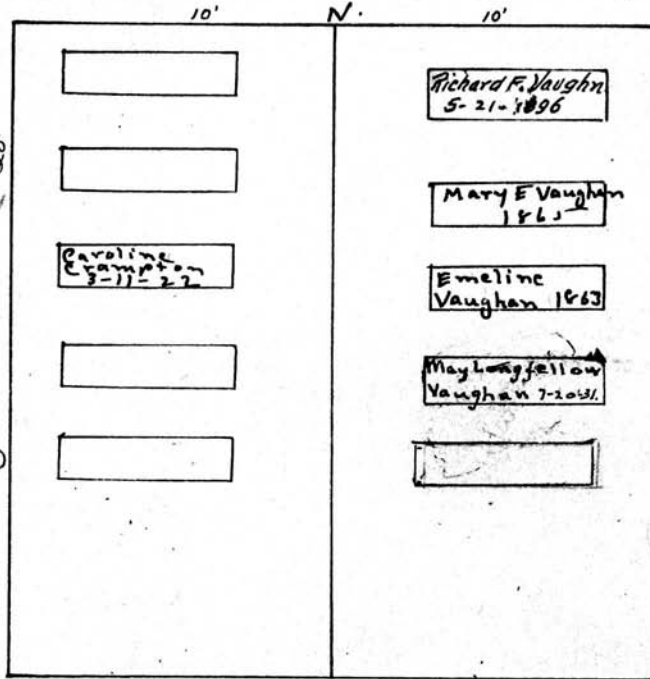
W 1/2

E 1/2

See pg 2

31 YRS
MARY ELIZABETH
CANKLIN
3-4-1866

Helen
Hondorf
5-24-1893



Mary E Vaughan
24 yrs.
11-16-1865

Ferdinand Vaughan
5 days
E 11-27-1875

Ralph Vaughn
3 mos.
8-17-1874

S 20
Heads East

Scale 1 inch = 1 foot

MT. HOPE CEMETERY, PLOT RECORD

RANGE }
SECTION }

W

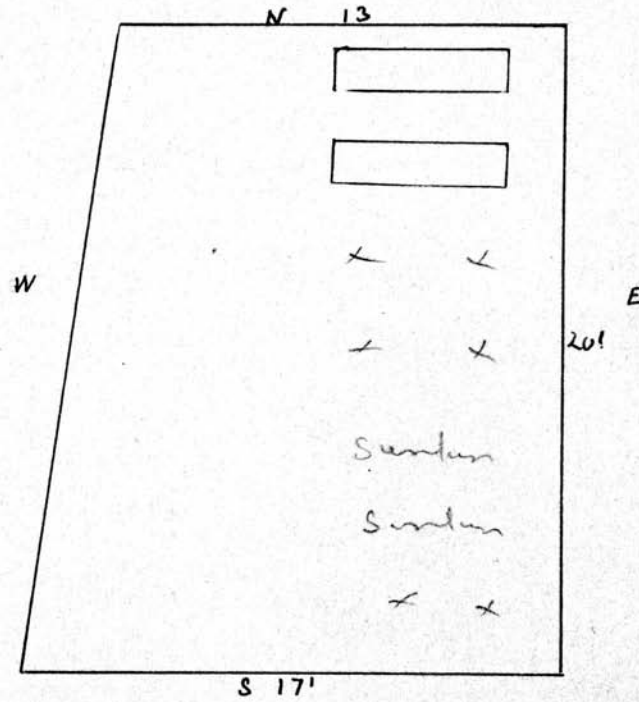
LOT NO.

140

Form 1

Chauncey H. Green

N Pt.



Sarah B. Blackwell

S Pt.

Scale: 5 Ft. = 1 Inch

MT. HOPE CEMETERY, PLOT RECORD

RANGE SECTION

W

LOT NO. 141

Form 1

N

Andrews and Avery^o

All. 141

20'

Philip I. Clum 1872	
Nancy E. Clum 1875	
Marion O. Avery 11-19-1920	Edmund AVERY 1867
Fred'k W. Avery 1907	SUSAN Edmund Avery H.S. 1867
Edmund Avery 1872	Caroline A 1871. Avery
Wice Avery	Francis H. 1871. Avery
Louisa H. Page	Maria L. Avery 9-27-1923

W

20'

E

S

Scale— 5" Ft.—1 Inch

MT. HOPE CEMETERY, PLOT RECORD

RANGE } SECTION } W

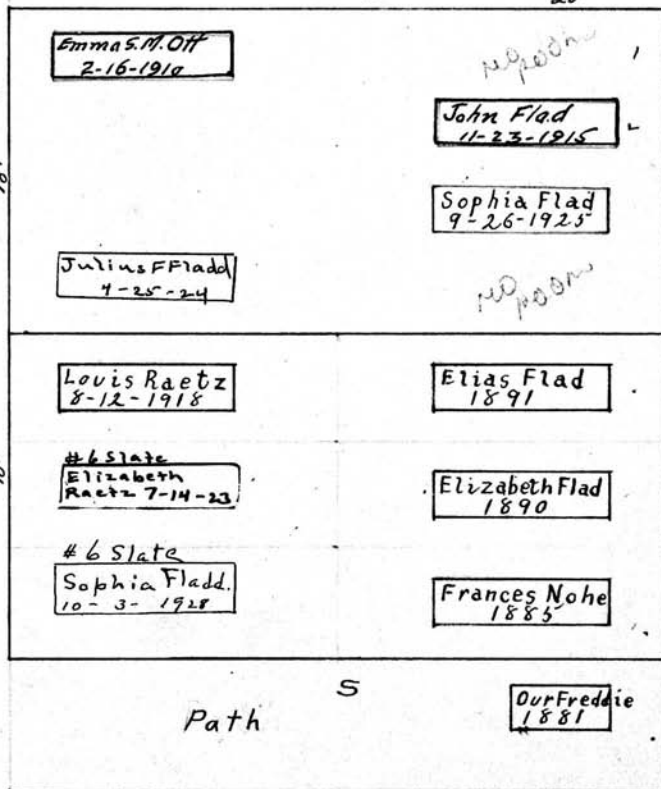
LOT NO. 142

Form 1

N

Johanna Flad ^{see} _{pl}
North $\frac{1}{2}$

NO ROOM
John W. Schulz →
5/21/1895 (97)
Mary Schulz
4/14/1895 (99)



Pc \$15000
5/30/74

Johnnie Fladd
E 3 yrs.
6-3-1878
E

Elias Flad
South $\frac{1}{2}$

Scale - 5' Ft. - 1 Inch.

MT. HOPE CEMETERY, PLOT RECORD

RANGE } SECTION }

W

LOT NO.

143

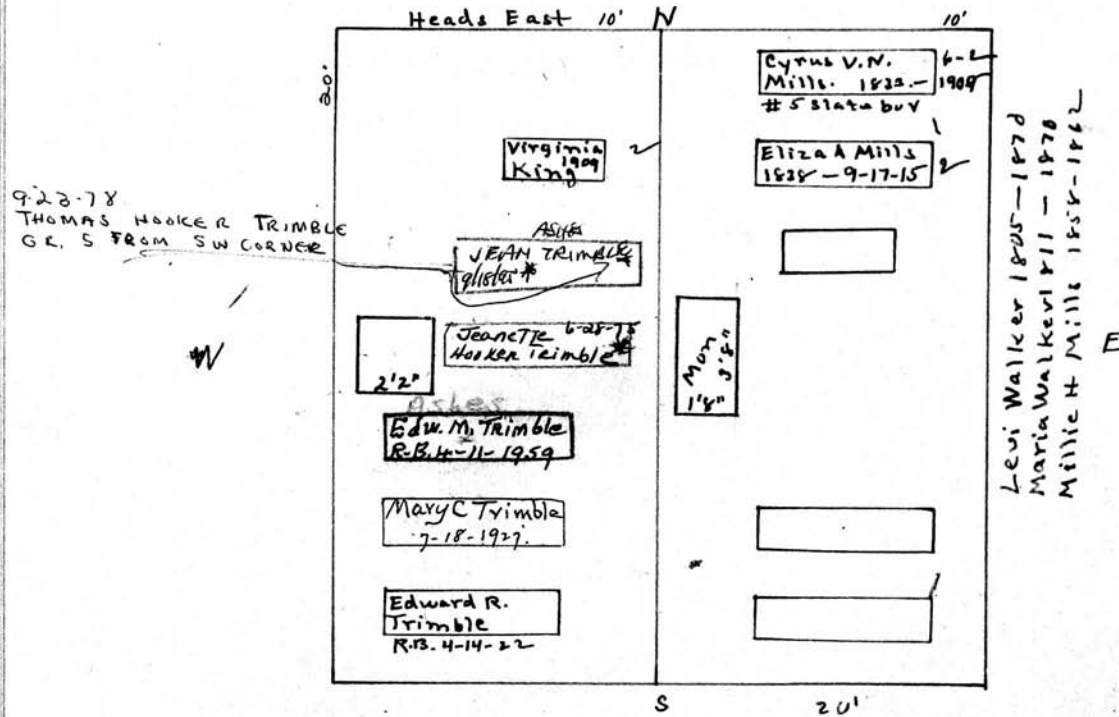
Form 1

E MAURICE Trimble
PERPETUAL CONTRACT

Cyrus V.N. Mills.

W 1/2

E Pt



MT. HOPE CEMETERY, PLOT RECORD

RANGE }
SECTION }

W

LOT NO.

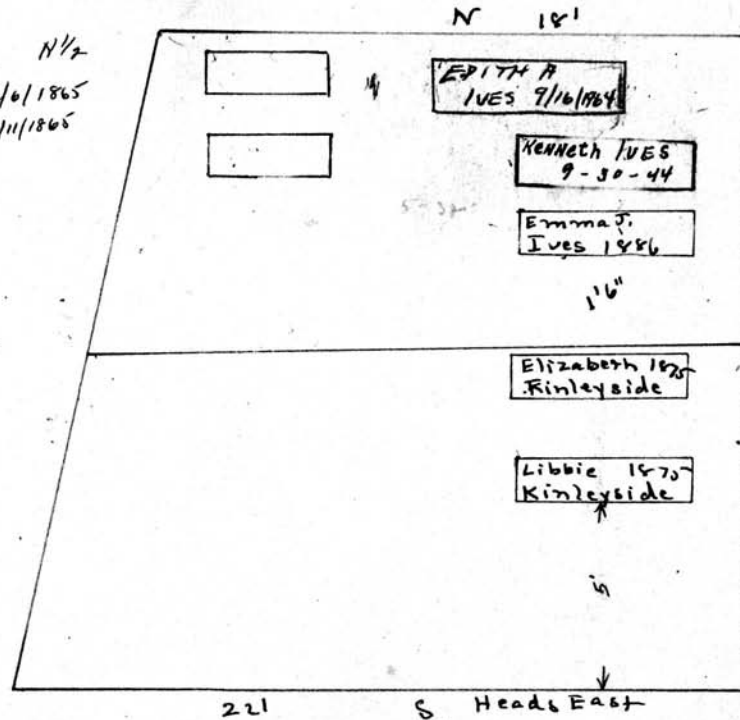
144

Form 1

Revised by Louis Leaf Binder Co., Kalamazoo, Mich. 2-23-1978

Ralph Ives ⁰
PERPETUAL CONTRACT
A.P.T.

NW 1/4 1 & 2 N 1/2
MARY E. 12/6/1865
ELIZABETH - 12/11/1865



Elizabeth Kinleyside ⁰

S P T

Scale: 3 Ft. = 1 Inch

MT. HOPE CEMETERY, PLOT RECORD

RANGE SECTION

W

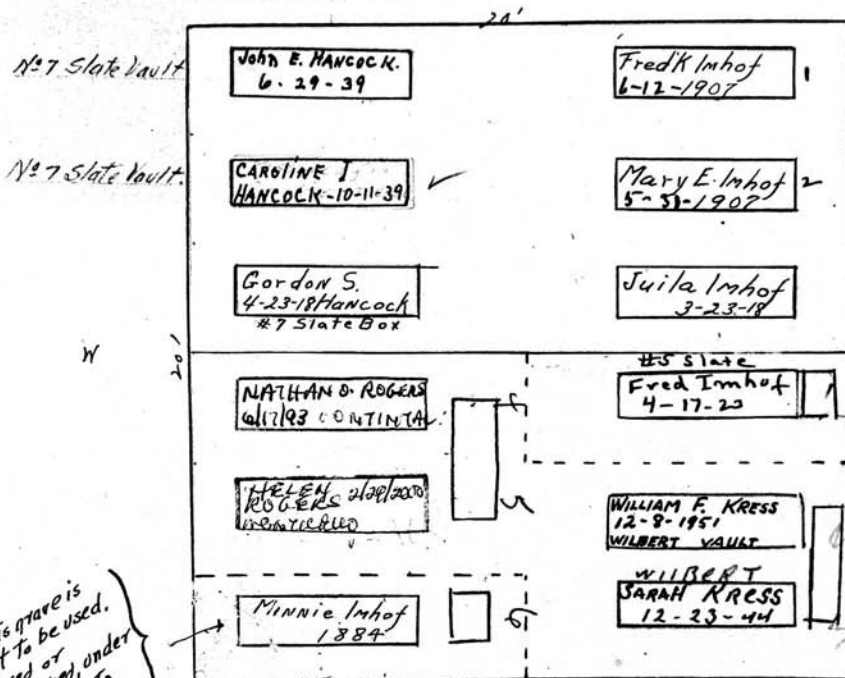
LOT NO. 145

Form 1

Note: -
 These 2 graves contain
 No 7 Slate Vaults. Inside
 measurements are.
 7-foot Long
 2'4" Wide
 1'10" High.

North $\frac{1}{2}$
 Frederick Imhof.

PERPETUAL CONTRACT



This grave is
 not to be used.
 Moved or
 disturbed, under
 Deed issued to
 Kress 6-16-1922

250.00 for PC
 1/5/54

Fred K Imhof

~~11-145-11~~

S $\frac{1}{2}$
 Wm F. and Sarah M. Kress

Scale: 5 Ft. = 1 Inch.

MT. HOPE CEMETERY, PLOT RECORD

RANGE }
SECTION }

W

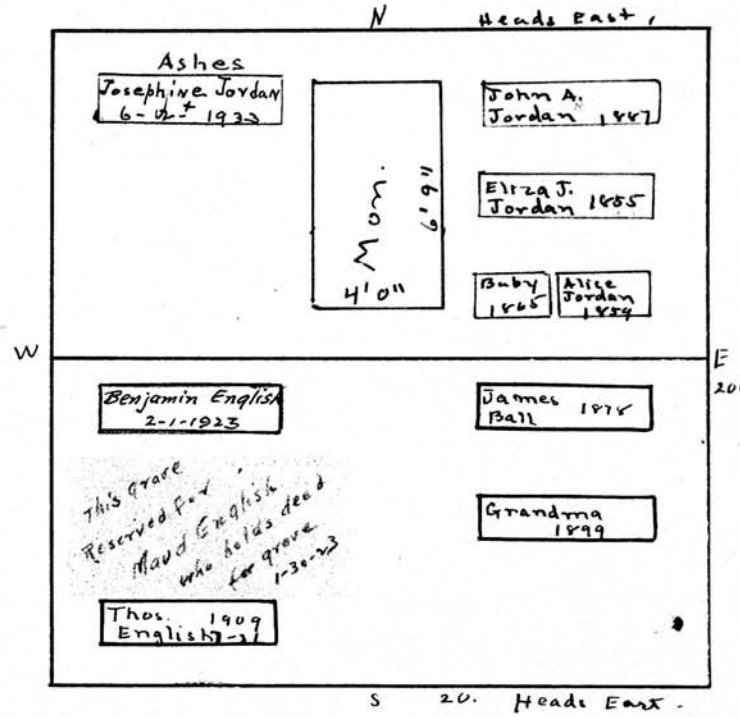
LOT NO.

146

Form 1

Edwards-Locke East Binder Co., Easton, Mich. 48820

John A. Jordan
PERPETUAL CONTRACT
N 1/2



Jas. Ball. 0

S 1/2

Scale: 5 ft. = 1 inch.

MT. HOPE CEMETERY, PLOT RECORD

RANGE } SECTION } W LOT NO. 147

Form 1

G & J. Hardenbrook

N 1/2

N.

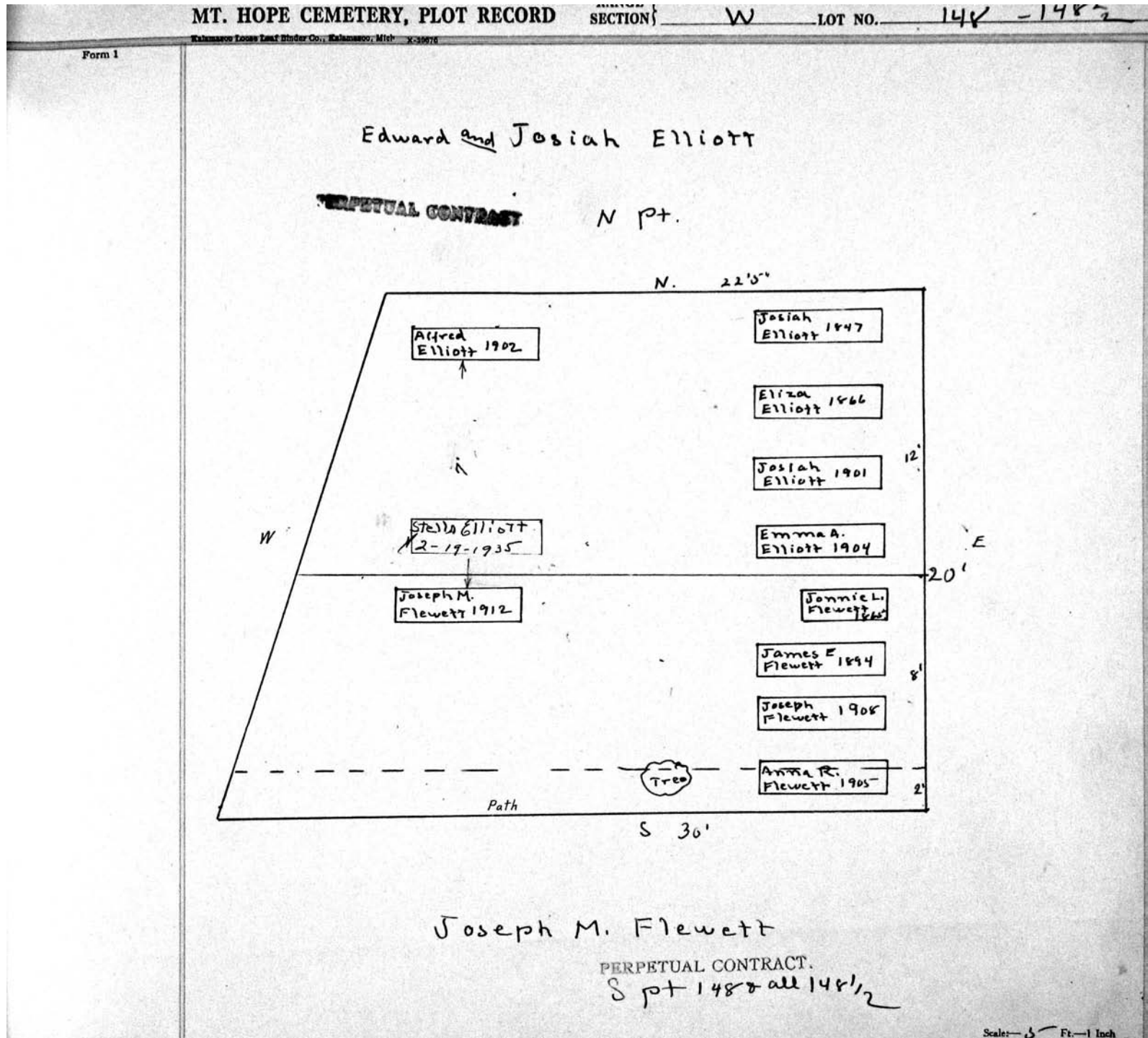
W	E
<div style="border: 1px solid black; padding: 2px; margin-bottom: 5px;">Fred Kohler 4-14-09</div> <div style="border: 1px solid black; padding: 2px; margin-bottom: 5px;">Elizabeth Kohler 2-20-31</div> <div style="border: 1px solid black; padding: 2px;">FREDERICK 2-25-39 RICHMANER</div>	<div style="border: 1px solid black; padding: 2px; margin-bottom: 5px;">Ludwig Bernhard 1865</div> <div style="border: 1px solid black; padding: 2px; margin-bottom: 5px;">Ashes Margaret Lindner 1905</div> <div style="border: 1px solid black; padding: 2px; margin-bottom: 5px;">Michael Lindner 1916</div> <div style="display: flex; justify-content: space-between; margin-top: 5px;"> <div style="border: 1px solid black; padding: 2px; font-size: small;">Aunt Margaret</div> <div style="border: 1px solid black; padding: 2px; font-size: small;">Eleanor Lindner 8-11-1909</div> </div>
Head East.	S 20'

Ashes
Wm. M. Lindner 6-3-1933

Elizabeth Kohler - Ludwick Bernhard

S.W 1/4 S.E 1/4

Scale: 1" = 4' Ft. - 1 Inch



MT. HOPE CEMETERY, PLOT RECORD RANGE } SECTION } W LOT NO. 149

Kalamazoo Tomb and Marble Co., Kalamazoo, Mich. X-10077

Form 1

Joseph A Biegler
PERPETUAL CONTRACT.
All

N. 20'

W
E

Augustus P. Biegler 1858

Mom 2'0"

S 20' Head East

Scale: 5 Ft. = 1 Inch

MT. HOPE CEMETERY, PLOT RECORD

RANGE }
SECTION } W LOT NO. 150

Form 1

Wm. Dickson^o

N 1/2

N

Henry
Herbert

Carrie

+

+

+

+

+

+

+

+

Mary Truesdale^o

S 1/2

1869 Mar 19th
Robt Truesdale

1870 Sept 12
Geo W. Jager

Scale: 3 Ft. = 1 Inch

MT. HOPE CEMETERY, PLOT RECORD

RANGE }
SECTION }

W

LOT NO.

151

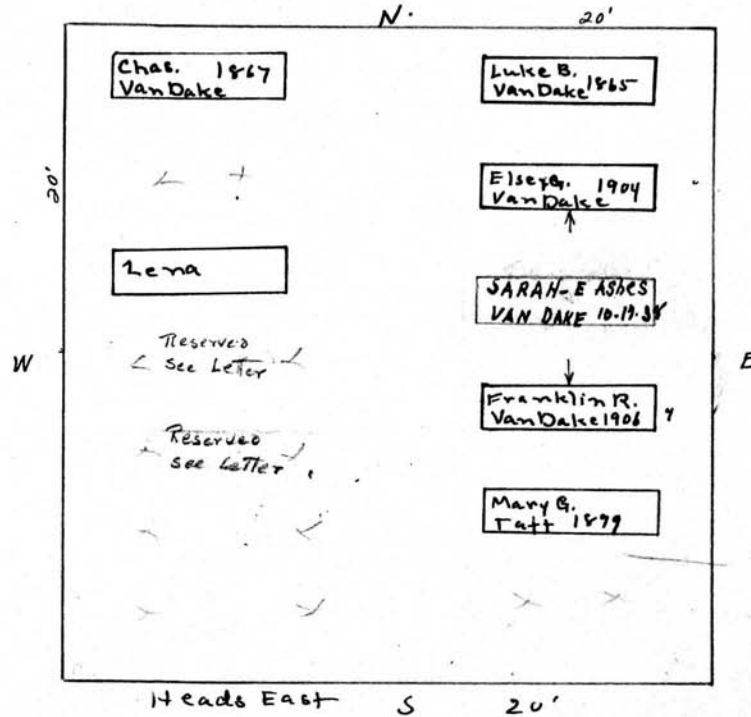
Form 1

Kalamazoo Loose Leaf Binder Co., Kalamazoo, Mich. X-3979

Sarah Van Dake

PERPETUAL CONTRACT.

A12



Scale: 5 Ft. = 1 Inch

Rochester Friendly Home
Brighton Station, N.Y.

Superintendent of Mt. Hope.

Dear Sir,

Have given
permission to my friends,

Stanley H. Ogden

His wife

Marguerite H. Ogden

to use the vacant space in my
lot, No 151, Section W, in Mt. Hope
Cemetery, for burial purposes,

Sarah E. Van Dake

Witness,

Mary E. Chilton

MT. HOPE CEMETERY, PLOT RECORD

RANGE } SECTION } W

LOT NO. 152

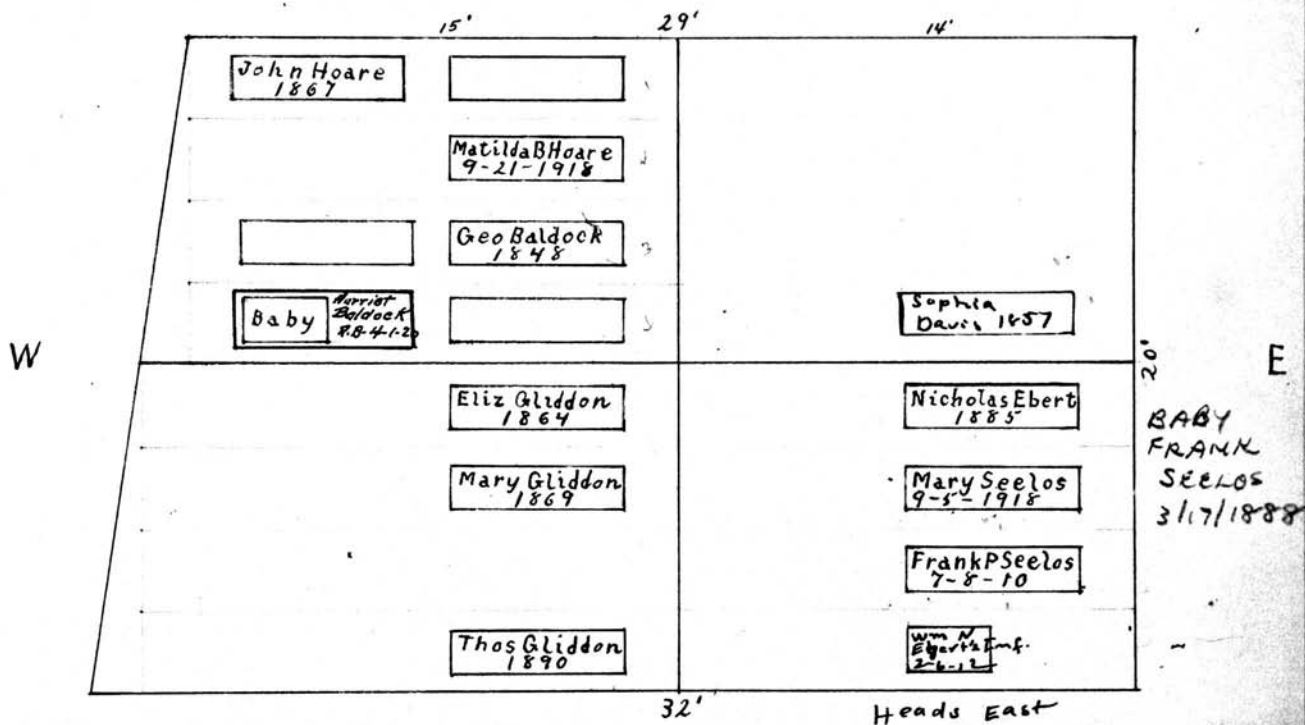
Form 1

Mrs Matilda Hoare

Ann E Fassett

N.W. Pt

N.E Pt



Mrs Rebecca E. Edwards

Mary Ebert

S.W. Pt

PERPETUAL CONTRACT
 GRANDDAUGHTER OF MARY EBERT S.E. Pt
 MISS ADELAIDE EBERT 442-6544
 92 MANOR PARKWAY
 ROCHESTER 14620
 HAS DEED TO LOT. Scale 5" Ft. - 1 Inch.

MT. HOPE CEMETERY, PLOT RECORD

RANGE }
SECTION }

W

LOT NO.

153

Form 1

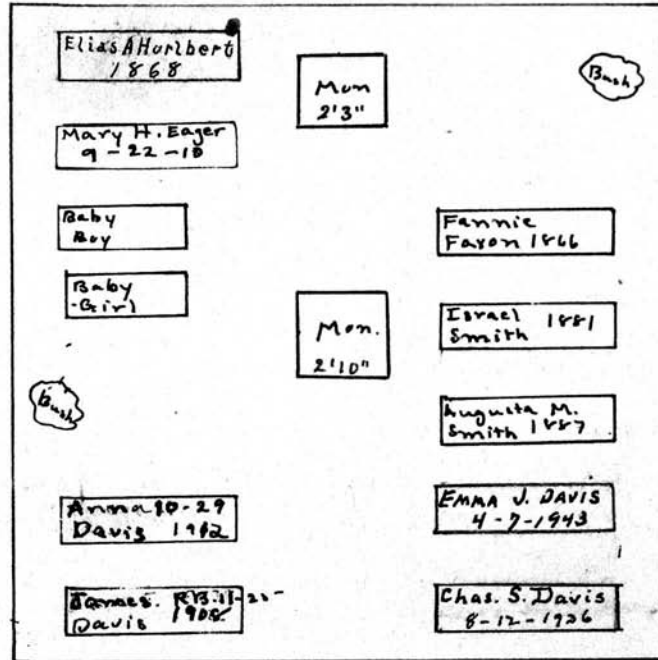
Kalamazoo Loose Leaf Binder Co., Kalamazoo, Mich. X-1007

Israel Smith

PERPETUAL CONTRACT.

A-11.

N



Elias A. Hurlbert
1868

Mon
2'3"

Bush

Mary H. Eager
9-22-18

Baby
Boy

Fannie
Fayon 1866

Baby
-Girl

Mon.
2'10"

Israel 1881
Smith

Bush

Augusta M.
Smith 1867

Anna 10-29
Davis 1892

EMMA J. DAVIS
4-7-1943

James S. Davis
1908

Chas. S. Davis
8-12-1926

S 20'

Scale: 3 Ft. = 1 Inch

MT. HOPE CEMETERY, PLOT RECORD

RANGE SECTION

W

LOT NO.

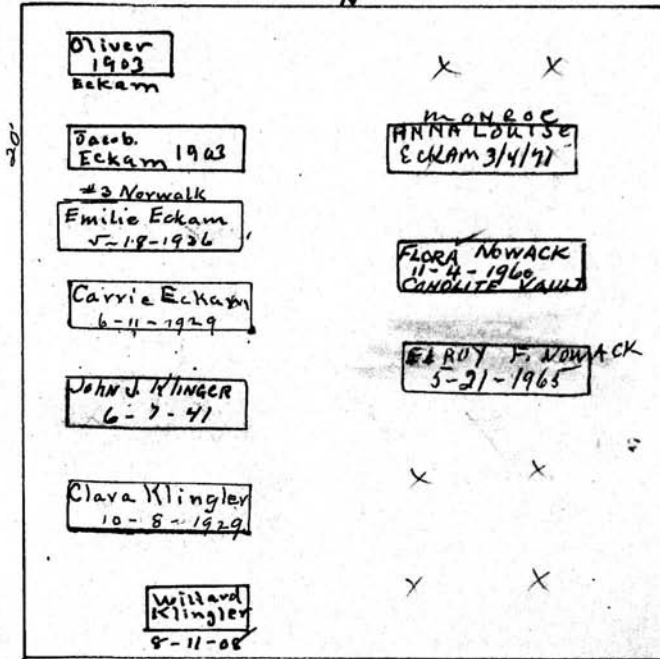
154

Form 1

John B. Klingler

A 11

N.



Heads East

S

20'

HEADS EAST

E. TIER SPACE FOR 6

P.C. 7/23/42 \$400.00

Scale: 5 Ft. = 1 Inch

MT. HOPE CEMETERY, PLOT RECORD

RANGE } SECTION }

W

LOT NO.

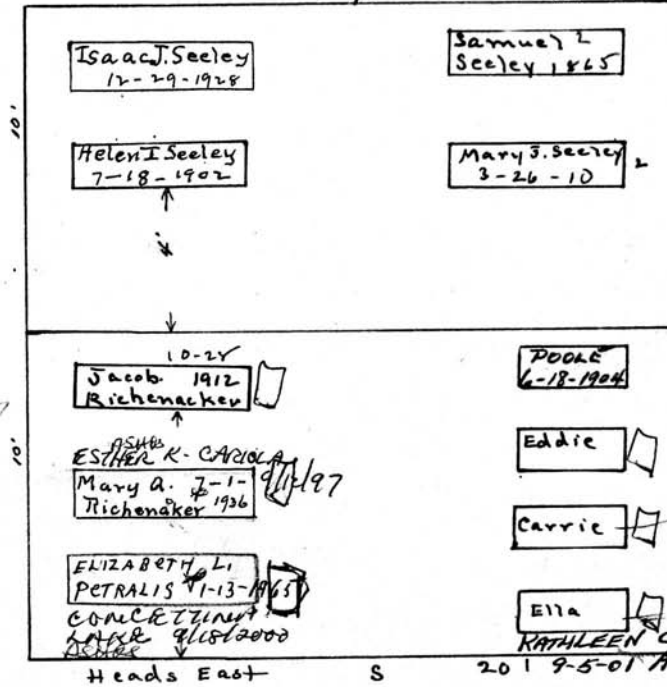
155

Form 1

Mary Seeley 1865⁰

N 1/2

N 20'



RES ASHES
KENNETH J. STORE
letter in file
IN WITH JACOB
RICHENACKER

RES. ASHES
FLORENCE KERR
SEE FILE

See letter in file

Jacob Richenacker
PERPETUAL CONTRACT

S 1/2

Scale: 5" = 1 inch

MT. HOPE CEMETERY, PLOT RECORD

RANGE } SECTION } W LOT NO. 156

Form 1

Eliza C. Howarth⁰ Augustus Johnson⁰

W pt E pt

26' 10' 16' 20'

M. S. E.

Sarah Crouch 1868 Emma E. 1870

Jessie Crouch 1870 Sarah C. 1851

Sarah M. Inf. John F. 1866

John H. Howarth 6-29-1912

Not plotted

Geo. T. BARNARD'S CHILD 8-30-1878

GRACE BARNARD 5-5-1879 3 YRS.

Scale: 5 Ft. = 1 Inch

MT. HOPE CEMETERY, PLOT RECORD

RANGE } SECTION }

W

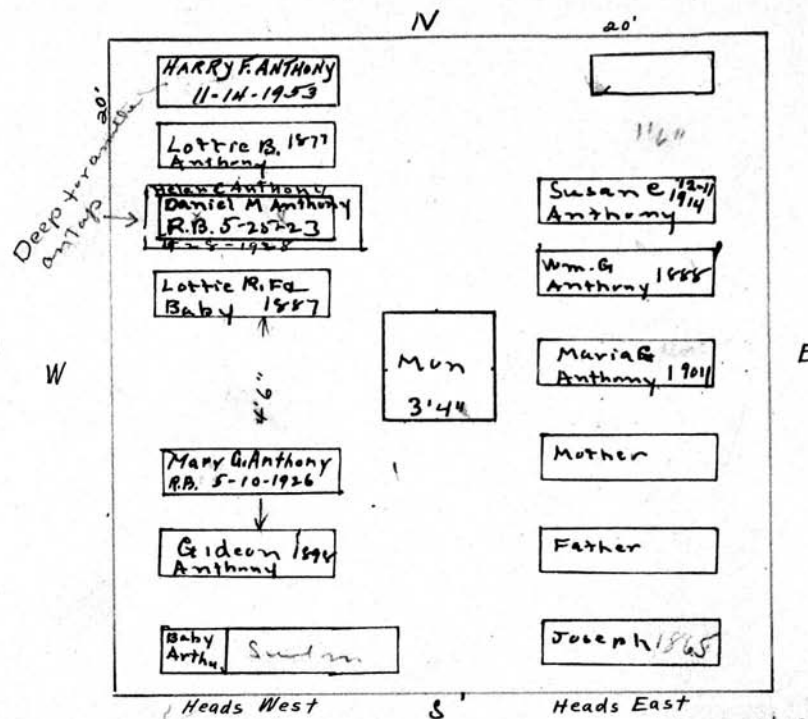
LOT NO.

161

Form 1

Asa Anthony
A 22

PERPETUAL CONTRACT.



- Asa Anthony 1872
- Huldah G " 1890
- ✓ Gershom " 1840
- Joseph G " 1865
- Mary G " 1926
- Arthur R " 1875
- Daniel M " 1923
- ✓ Willie A " 9 Mos.
- ✓ Wm. J. " 1871
- ✓ Clara M " 1875

Anthony 2-24-1876

Scale -> Ft. -> Inch

MT. HOPE CEMETERY, PLOT RECORD

RANGE / SECTION

W

LOT NO.


762

Form 1

Bond and Michelson 0

All

N.



20'

Heads East 10'

S

Scale 6 Ft. = 1 Inch

MT. HOPE CEMETERY, PLOT RECORD

RANGE }
SECTION }

W

LOT NO.

163.

Form 1

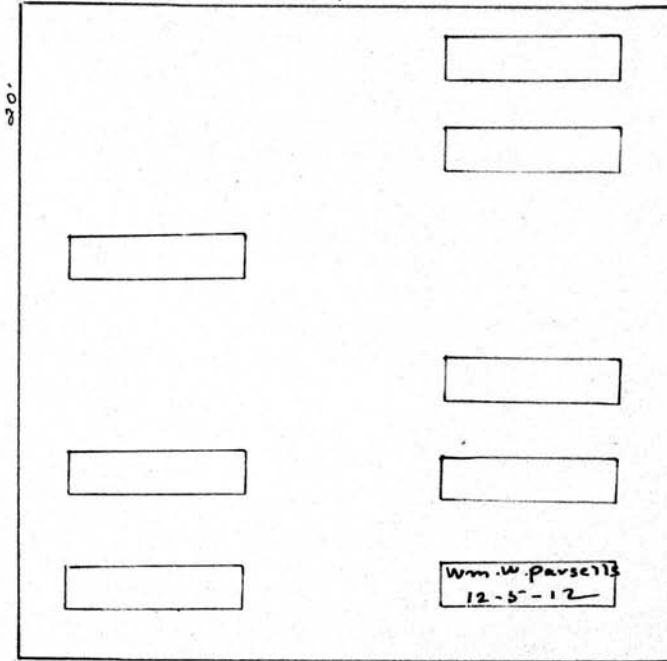
Published by the Standard Map Co., Columbus, Ohio

Serge

Wm W. parcells⁰

All

N.



W

E

S 20'

Wm. W. parcells
12-5-12

Scale: 6 Ft. = 1 Inch

MT. HOPE CEMETERY, PLOT RECORD

RANGE }
SECTION }

W LOT NO.

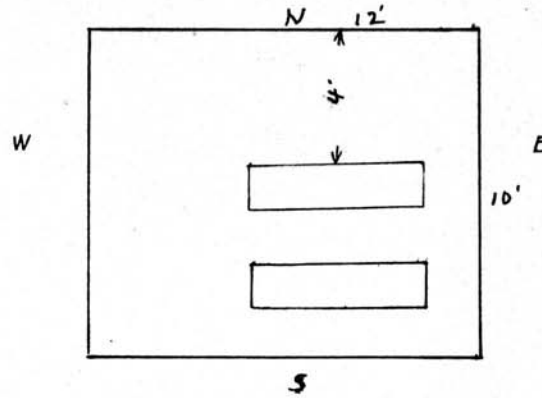
164

Form 1

Kalamazoo Iron Safe Mfg. Co., Kalamazoo, Mich. X-32078

o
Ekins Hand

All



Scale: 5 Ft. = 1 Inch

MT. HOPE CEMETERY, PLOT RECORD

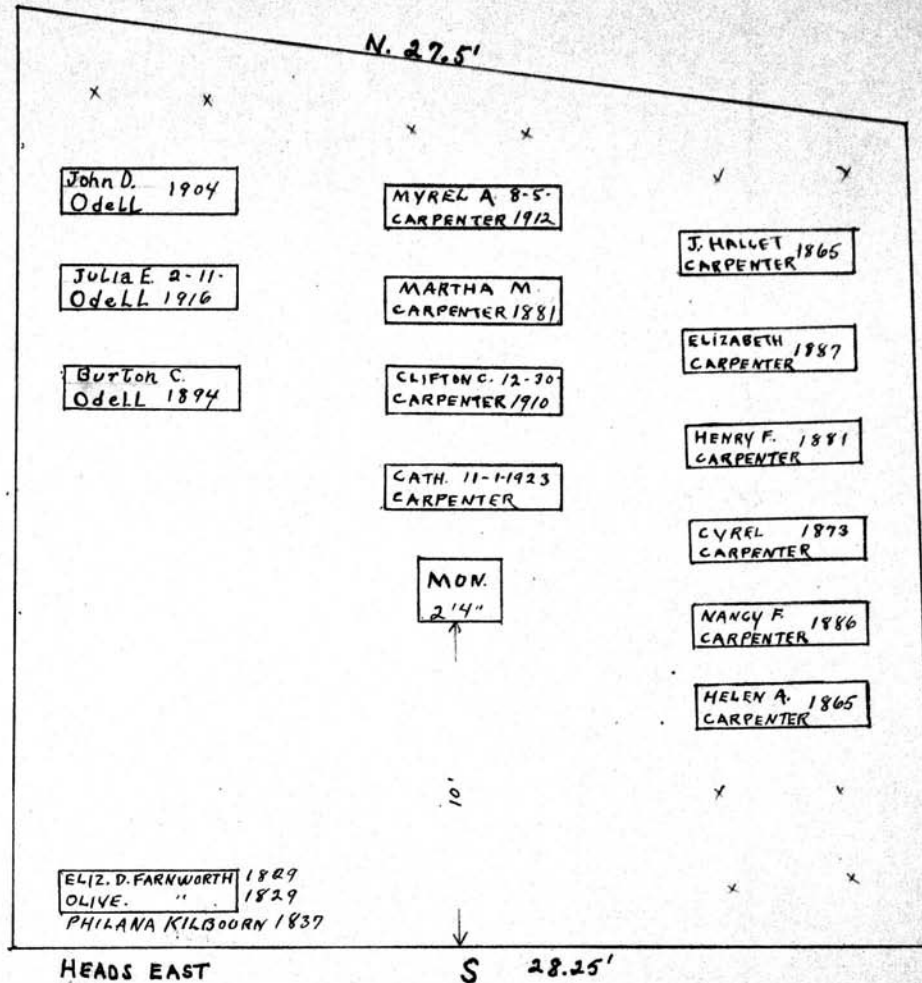
RANGE SECTION

W

LOT NO.

165

Form 1



W
28.5'

E
25.5'

HEADS EAST

S 28.25'

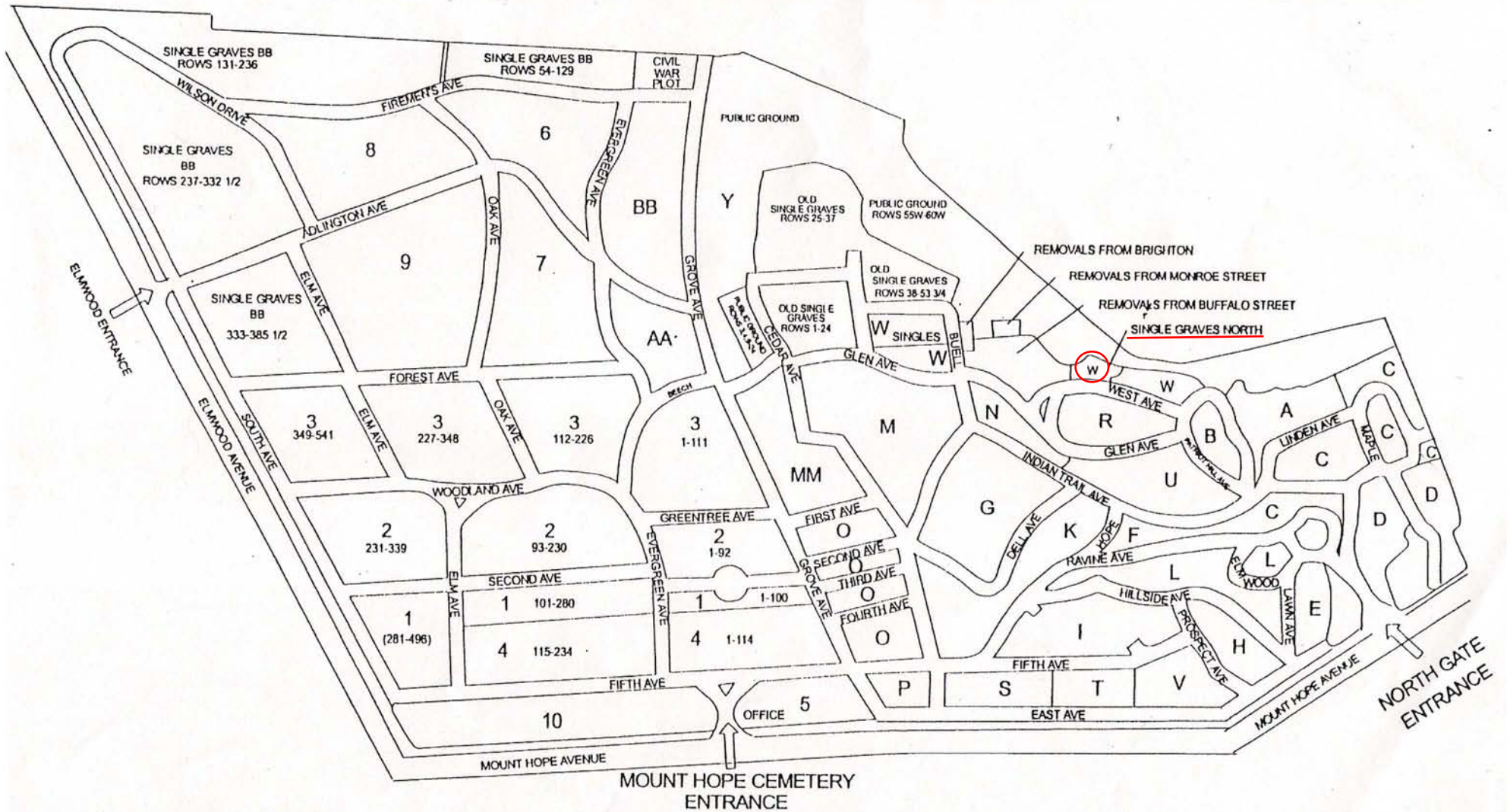
CYREL CARPENTER
PERPETUAL CONTRACT
ALL

Scale 5 ft = 1 inch

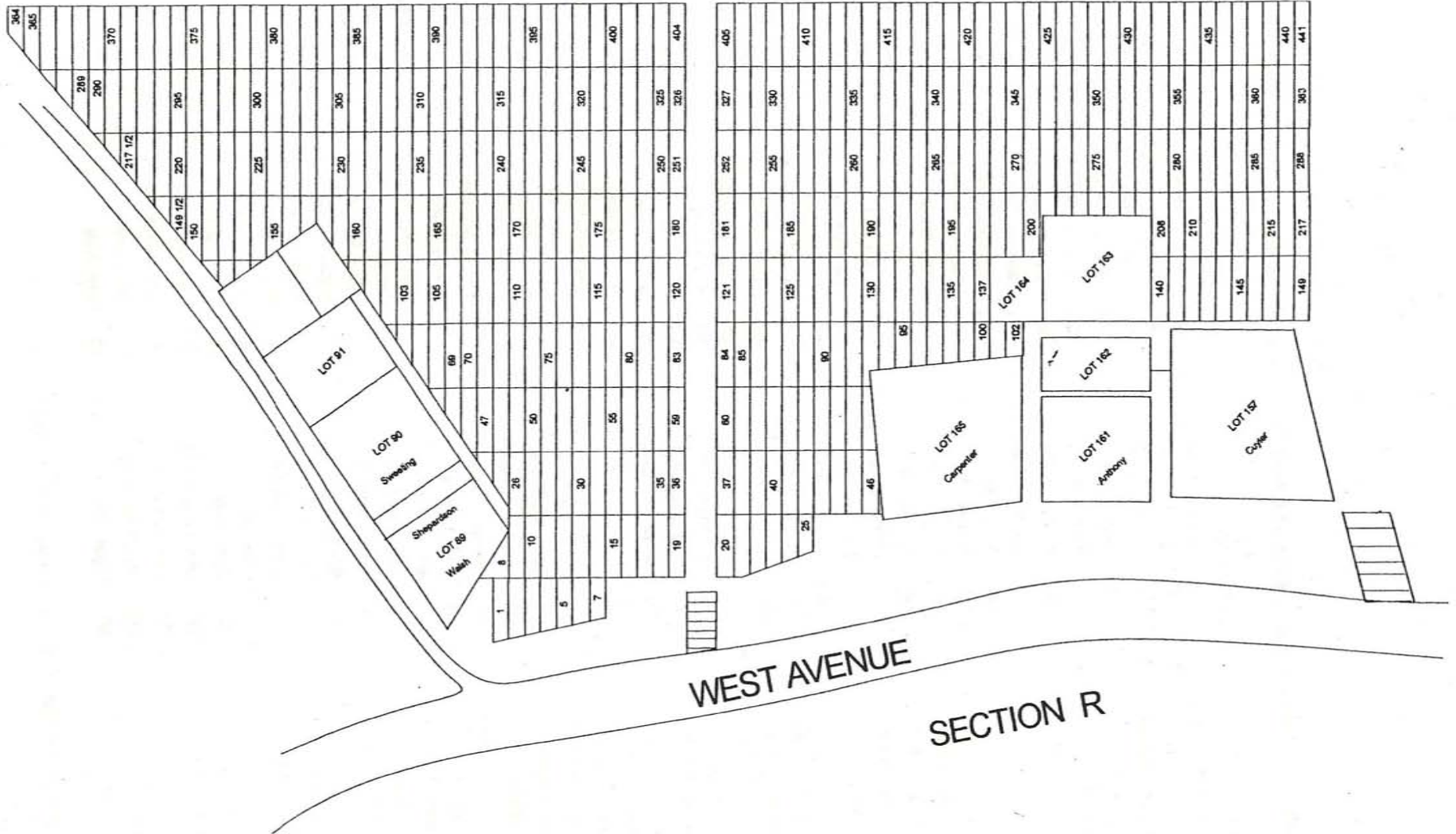


MOUNT HOPE CEMETERY

1133 Mount Hope Avenue
Rochester, New York 14620



The Friends of Mount Hope Cemetery
Frank Gillespie, September 1999



SECTION W NORTH SINGLE GRAVES

Frank Gillespie May 2001
The Friends of Mount Hope Cemetery

SECTION W North Single Graves (Stones in place in June 2001)

GRAVE #	NAME	GRAVE #	NAME	GRAVE #	NAME	GRAVE #	NAME
1	Dickert, Elizabeth D.	110	Silliman, Herbert E.	228	Murphy, Robert C.	304	Henry, Samuel W.
2	Dickert, John	111	Silliman, M. Alice	231	Brown, Helen Gould	304	Henry, Samuel
10	Bausch, Margaret	112	Silliman, Walter	237	Weston, Helen	306	Griffing, James
11	Bausch, Jacob	113	Diehl, Wilhelmina	238	Weston, Emma	309	Hastings, Susie
27	Drew, Arthur	118	Batley, Alex	239	Weston, Levi	310	Chaplin, Clara
28	Drew, Charles	119	Bircher, Salome	241	Burt, Grace	311	Chaplin, Edwin
29	Drew, Eliza	120	Bircher, Rudolph	242	Servantis, Mary	314	Fraser, Margery
30	Drew, Albert	126	Perry, Joseph	243	Servantis, William	315	Allen, Edna
31	Boschert, Kathryn	128	Hermes, Frank	244	Rice, Ida M. Smith	316	Allen, Seldon Everest
32	Boschert, William	131	Symon, Sarah	245	Rice, Charles	327	Edwards, Mary
33	Gray, Grace Smith	136	Plummer, Mary	248	Santo, Mary	328	Edwards, Edward
34	Faulkner, George	163	Griffing, Isabella	249	Santo, Carl	329	Schmuck, Amelia
40	Wells, Anne	164	Bergmann, Rachel	250	Barnes, Mary	330	Schmuck, Anthony
43	Link, Harriet	165	Bergmann, Henry	251	Barnes, John	334	Jeffers, Robert
44	Galbrecht, Barbara	167	Jacobs, Irving	252	Rose, Vine	335	Jeffers, Jessie
45	Galbrecht, Frank	168	Jacobs, Emma	253	Rose, Herbert	336	Gates, Edward
46	Goebel, William	169	Jacobs, Elizabeth	254	Rose, Jennie Burton	341	Cole, Mary
55	Davis, Albert	170	McDonald, John	260	Kirk, Julie H. E.	342	Cole, Samuel
58	Braithwaite, Lottie	172	Hagg-Lilly, Cynthia	261	Kirk, Rufus	348	Waugh, Bessie
59	Braithwaite, William	174	Shorts, Rev. Dorland	264	Emisse, Mania	349	Waugh, Percy
67	Kooman, Anna	175	Shorts, Effie	265	Emisse, Peter	351	White, Henry
68	Kooman, Marimus	181	Kingsbury, William	266	Nickerson, Mary	351	White, Mary
73	Thayer, Helen Hazels	182	Kingsbury, Mary	267	Nickerson, Harriet	352	Webster, Samuel
74	Thayer, Herbert	187	Schroeder, George	271	Waugh, Elizabeth	355	Dailey, Mary
76	DeLaMater, Merton	189	Bradford, Elizabeth	272	Waugh, Frank	356	Dailey, Wesley
77	DeLaMater, Florence T.	190	Bradford, Florence	273	Waugh, Elizabeth	357	Graul, Richard
80	Mooney, Nettie	194	Barron, Henry	274	Waugh, George	358	Graul, Caroline
81	Sherman, George	197	Barron, Adeline	277	Pogue, Dorothy	359	Pogue, Minette
82	Peik, Ulricka	198	Barron, Herman	278	Pogue, John	378	Gould, Agnes
83	Peik, August	199	Barron, Johanna	279	Pogue, Martha	379	Gould, Harry
87	Adkins, Ida	200	Barron, Henry	280	Pogue, Charles		
88	Adkins, Rose	211	Fritz, Arthur	281	Pogue, R. Louise		
89	Adkins, James	213	Lamson, George	282	Pogue, John		
91	McGrath, John	221	Little, Julia	283	Pogue, Martha		
107	Kirwin, Mary	222	Little, Louise	284	Pogue, John J.		
108	Kirwin, Eva Ione	223	Little, Caroline Crafts	284	Pogue, Ada Jane		
109	Cobb, Eva I.	224	Little, Julia Crafts	294	Garey, Sarah Hart		
109	Cobb, Ida M.	225	Little, William Seelye	301	Henry, Norman		
109	Cobb, W. H.	227	Pogue, Dorothy	303	Henry, Kate		

Frank Gillespie June 2001 The Friends of Mount Hope Cemetery

SINGLE GRAVES—W. NORTH

REGISTER OF SINGLE GRAVES SOLD

Range *W. North*

DATE OF DEEDS YEAR		NAME OF OWNER	NUMBER OF GRAVE	NO. OF FEET	AMOUNT PAID	TRANSFERRED TO
1910	Jan'y 25	Elizabeth Sickert.	1	27	1500	
"	"	"	2	"	1500	
1912	April 11	Frank Eldridge.	3	"	1500	
			4			Unsaleable short graves
			5			
			6			
			7			
			8			
			9			
1910	March 4	Jacob Bausch.	10	"	1500	
"	"	"	11	"	1500	
"	Sept 1	Peter D. Ridder.	12	"	1500	
1911	March 15	Elizabeth D. Ridder.	13	"	1500	
1910	June 4	William A. Longman.	14	"	1500	
1911	April 3	John W. Perkins.	15	"	1500	
1910	Oct. 10	Martha E. Lawrence.	16	"	1500	
"	"	"	17	"	1500	
"	Aug 8	Elizabeth Ross.	18	"	1500	
"	"	"	19	"	1500	
1914	Sept 14	"	20	"	1500	
"	Dec 19	E. C. Way.	21	"	1500	
			22			Unsaleable short graves
			23			
			24			
			25			
			26			
<i>not drawn Aug 31-1929</i>	1910	Oct. 29	27	"	1500	PERPETUAL CONTRACT
<i>Chas. Drown Aug 13-1925</i>	"	"	28	"	1500	PERPETUAL CONTRACT
<i>Chas. Drown Oct 14-1927</i>	"	"	29	"	1500	PERPETUAL CONTRACT
<i>Albert Drown Oct 31-1910</i>	"	"	30	"	1500	PERPETUAL CONTRACT
"	Nov 19	Kate Boschert.	31	"	1500	
"	"	"	32	"	1500	
"	Dec 9	Malcolm E. Gray.	33	"	1500	
"	"	"	34	"	1500	
1913	Oct 24	Isabel Burch.	35	"	1500	
1911	Feb'y 7	Isabel Janus.	36	"	1500	
1910	Oct 28	Anna E. Wedelich.	37	"	1500	
"	" 28	"	38	"	1500	
1912	June 27	William R. Hall.	39	"	1500	
"	"	"	40	"	1500	
"	"	"	41	"	1500	
1913	" 20	Frank Galbrecht	42	"	1500	
"	"	"	43	"	1500	Hedges Mem. GENESSEE-WILBERT Isabel D. Kirk 4/10/1941
"	"	"	44	"	1500	
"	"	"	45	"	1500	

MT. HOPE CEMETERY

Range *W. North* ~~BB~~

DATE OF DEEDS YEAR	NAME OF OWNER	NUMBER OF GRAVE	NO. OF FEET	AMOUNT PAID	TRANSFERRED TO
1914 June 25	Bertha Sobel.	46	27	1500	
		47			
		48			
		49			one room enough.
1911 July 31	Ida S. Secker.	50	"	1500	
" "	Charles O. Morse.	51	"	1500	Sold to Mrs Adelaide Stearns 4/24/1930
1913 Sept 13	Mary E. Adams.	52	"	1500	
" "	D ^o D ^o D ^o	53	"	1500	
		54			
1911 July 14	Albert H. Davis	55	"	1500	
" "	D ^o D ^o D ^o	56	"	1500	
" "	D ^o D ^o D ^o	57	"	1500	
" 13	Charlotte A. Braithwaite.	58	"	1500	4-14-1953
" "	D ^o D ^o D ^o	59	"	1500	4-29-1924
1913 Dec 20	Lucy A. Mabbett	60	"	1500	
" "	D ^o D ^o D ^o	61	"	1500	
April 25	Mary A. Bates.	62	"	1500	
June 70	Henry Galbrecht	63	"	1500	
" "	D ^o D ^o	64	"	1500	
" "	D ^o D ^o	65	"	1500	
" "	D ^o D ^o	66	"	1500	
Dec 26	Marine Kleason	67	"	1500	
" "	D ^o D ^o	68	"	1500	
		69			
1913 July 10	Florence P. D ^o La Ulatre	70		1500	
" 10	D ^o D ^o D ^o D ^o	71		1500	
" "	D ^o D ^o D ^o D ^o	72		1500	
" "	D ^o D ^o D ^o D ^o	73		1500	Sold Aug. 2 nd 1923
" "	D ^o D ^o D ^o D ^o	74		1500	to Helen Thayers
" "	D ^o D ^o D ^o D ^o	75		1500	R.B. 11-22-1913
" "	D ^o D ^o D ^o D ^o	76		1500	10-12-1957
" "	D ^o D ^o D ^o D ^o	77		1500	3/29/1912
1911 Nov 7	Winnie Boone.	78		1500	HANNAH E HARVEY
" "	Joseph S. Warren	79		1500	1924 - Sept 20.
June 16	Susie W. Sherman.	80		1500	With S. Sherman 12/1/14
" "	D ^o D ^o D ^o	81		1500	
March 6	Ulrika Pick	82		1500	ASHES = GERTRUDE McDONALD → 4-29-1960
" "	D ^o D ^o	83		1500	
1912 June 28	Catherine Smith.	84		1500	
" "	D ^o D ^o	85		1500	
" "	D ^o D ^o	86		1500	
1916 June 11	Ida G. Adkins	87		3500	12-15-62
1913 May 20	Ida G. Adkins.	88		1500	11-9-1935
" "	D ^o D ^o D ^o	89		1500	5-22-1913
Aug 25	Ellen P. McGrath.	90		1500	

PERPETUAL CONTRACT

FOOT
END

REGISTER OF SINGLE GRAVES SOLD

Range *W. North* **BB**

DATE OF DEEDS YEAR		NAME OF OWNER	NUMBER OF GRAVE	NO. OF FEET	AMOUNT PAID	TRANSFERRED TO
1913	Aug. 25	Ellen F. DuBois	91	27	1500	
			92			
			93			
			94			
			95			
			96			
			97			
			98			
			99			
			100			
			101			
			102			
			103			
			104			
			105			
1914 1946	Aug. Dec.	21 Anna Egbert. Florence A. Webster	106	"	1500	
			107	"	1500	MARY KIRWAN aug-11-1914
	July	" Annie Cobb.	108	"	1500	
	"	" D ^o D ^o	109	"	1500	EVA-IDA (CHILDREN) IN SAME WM. COBB 7-23-1914 GRAVE.
1913	Aug.	16 Walter C. Silliman	110	"	1500	Herbert Silliman 8/18/13
	"	" D ^o D ^o D ^o	111	"	1500	MARY A. SILLIMAN 10-30-88
	"	" D ^o D ^o D ^o	112	"	1500	Walter Silliman 11-27-41
	"	" Cynthia Haag.	113	"	1500	Helhelmine Diehl 5-22-1916
			114		also see	
			115		170-173	
			116			
1913	Oct	4 Alice C. Batley.	117	"	1500	
"	"	" D ^o D ^o D ^o	118	"	1500	
"	July	26 Solomea Bircher.	119	"	1500	
"	"	" D ^o D ^o	120	"	1500	
"	Aug	7 William P. Woodward.	121	"	1500	
1922	Apr	10 Hotel D ^o D ^o 1130-4/12/22	122	"	1500	
1914	Dec	3 Mary C. Perry.	123	"	1500	
"	"	" D ^o D ^o D ^o	124	"	1500	
"	"	" D ^o D ^o D ^o	125	"	1500	
"	"	" D ^o D ^o D ^o	126	"	1500	
1915	March	9 Frank A. Humes	127	"	1500	
"	"	" D ^o D ^o D ^o	128	"	1500	
1913	Oct	7 Nellie J. Watkins	129	"	1500	5-11-1955
"	"	" D ^o D ^o D ^o	130	"	1500	
1915	Aug	9 Edward. Symon ^{Harrah Symon}	131	"	1500	Ashes Lincoln Coddington 5-16-1915
"	"	" D ^o D ^o Edward Symon	132	"	1500	8-20-1934
1921	Jan	4 Frederick Priddis	133	"	1500	
"	"	" D ^o D ^o	134	"	1500	
1921	Jan	10 Bertha C. Van Lous	135	"	1500	

MT. HOPE CEMETERY

Range *W. North*

DATE OF DEEDS YEAR		NAME OF OWNER	NUMBER OF GRAVE	NO. OF FEET	AMOUNT PAID	TRANSFERRED TO	
1935	May	20	Mary C. Plummer	136	27	35.00	
1937	May	13	Fred Schaefer	137	27	35.00	Sold 4/9/1939 to Gertrude B. Corling
			138				} no such graves
			139				
1945	July	30	Jacob Spridel	140	"	15.00	PERPETUAL CONTRACT
"	"	"	"	141	"	15.00	PERPETUAL CONTRACT
1923	Sept	22	Arthur W. Lortcher	142	"	20.00	PERPETUAL CONTRACT
"	"	"	"	143	"	20.00	PERPETUAL CONTRACT
1923	Nov	5	Elizabeth A. Harris	144	"	20.00	
"	"	"	"	145	"	20.00	
1924	Sept	20	Emma Prevost	146	"	20.00	
1923	Oct	9	Isadore E. Prevost	147	"	20.00	
1923	March	12	Isadore E. Prevost	148	"	20.00	
1916	June	24	Florence W. Owen	149	"	15.00	
1914	Nov	17	Julia and Louise W. Little	150	"	20.00	Regular deed issued for fee
"	"	"	PERPETUAL CONTRACT	151	"	20.00	} NO ROOM TOTAL 6-GRS. VACANT CHAS. LITTLE 1914 150 20.00 ELIZ - 1872 4 executed in place of long lease receipt. See Nos. 149 1/2 - 150 - 151 - 152 - 153 & 154 no reservation between these & See Nos. 220 to 225 Incl. See 151 & 152 will bury adults. Banks to be kept up by cemetery.
"	"	"	PERPETUAL CONTRACT	152	"	20.00	
"	"	"	PERPETUAL CONTRACT	153	"	20.00	
"	"	"	PERPETUAL CONTRACT	154	"	20.00	
				155			
				156			
				157			
				158			
				159			
				160			
				161			
1929	Oct.	1	Oliver B. Griffing	162	"	25.00	Transferred to Grace O'Neil 12-14-62 12-14-1912
"	"	"	"	163	"	25.00	Isabelle Griffing 10-3-1929
1915	April	24	Henry and Rachel Burgmann	164	"	15.00	
"	"	"	"	165	"	15.00	
1945	Oct.	15	Edna M. J. MacPherson	166	"	40.00	
1916	Dec	12	Irving A. Jacobs	167	"	15.00	Irving Arthur Jacobs 11-30-44
"	"	"	"	168	"	15.00	Emma M. Jacobs 12-13-16
"	"	"	"	169	"	15.00	Elizabeth C. Jacobs 5/18/1929
1913	Aug	16	Cynthia Haag	170	"	15.00	
"	"	"	"	171	"	15.00	Cynthia Mc Donnell 11-19-1893
"	"	"	"	172	"	15.00	Cynthia Haag Lily 6-30-45
"	"	"	"	173	"	15.00	
1917	Feb	8	Lorland and Eal Shorts	174	"	15.00	
"	"	"	"	175	"	15.00	
1916	Sept	22	Ella Hawkins	176	"	15.00	
1914	March	25	Mary Cronk	177	"	15.00	
"	"	"	"	178	"	15.00	
1916	"	27	Charles L. and Eliza Whitmore	179	"	15.00	
"	"	"	"	180	"	15.00	

Frank

See also No-113

REGISTER OF SINGLE GRAVES SOLD

Range *St. North* 88

Kalamazoo Loose Leaf Binder Co. Kalamazoo, Mich. 49002		DATE OF DEEDS YEAR		NAME OF OWNER	NUMBER OF GRAVE	NO. OF FEET	AMOUNT PAID	TRANSFERRED TO
1914	April	27	Mary J. Kingsbury	181	27	1500		
"	"	"	D ^c D ^c D ^c	182	"	1500		
"	May	12	Thomas H. Waldo	183	"	1500		
"	"	"	D ^c D ^c D ^c	184	"	1500		
"	"	"	D ^c D ^c D ^c	185	"	1500		
"	Aug	8	John Davidson	186	"	1500		
1916	Oct	9	Emerson Mack	187	"	1500		
"	"	"	D ^c D ^c	188	"	1500		
1920	Dec	14	Florence Bradford	189	"	1500	ELIZ 12-15-20	
"	"	"	D ^c D ^c D ^c	190	"	1500	AGNES OF SARAH BRADFORD 7-15-60 FLORENCE 1921 JON NIE MATTHEWS 6-25-55	
1922	June	17	Francis Horn	191	"	1500		
"	"	17	D ^c D ^c	192	"	1500	6-19-1922	
"	Nov	18	Wm R. and Annie B. Taylor (H & W)	193	"	1500		
1922	July	11	Adeline Barron for Barron	194	"	1500		
1921	Dec	23	Hazel Vance	195	"	1500	MONROE Hazel Vance - 8-30-77	
"	"	"	D ^c D ^c	196	"	1500	Perry 2-5-57	
1921	June	16	Adeline Barron	197	"	1500	9-23-1921	
"	"	16	D ^c D ^c	198	"	1500		
1917	June	5	Johanna Barron	199	"	1500		
"	"	5	D ^c D ^c	200	"	1500		
				201				
				202				
			<i>pink</i>	203				
				204				
				205				
				206				
				207				
1917	May	1	Arthur R. Fritz	208	"	1500	5-1-1917	
"	"	1	D ^c D ^c D ^c	209	"	1500	5-2-1917 R-B.	
"	"	1	D ^c D ^c D ^c	210	"	1500		
"	"	1	D ^c D ^c D ^c	211	"	1500	4-29-1929	
1920	Oct	15	Lealia G. Lamson	212	"	1500		
"	"	"	D ^c D ^c D ^c	213	"	1500		
1931	Oct	26	Dora Lortscher	214	"	3500		
1936	Sept	19	Herman R. Gosman	215	"	3500		
"	"	"	D ^c D ^c D ^c	216	"	3500		
1907	Jan	30	John W. Fidd	217	"			
"	"	"	"	218	"			
"	"	"	"	219	"			
1914	Nov	17	Julia and Louise G. Little	220	"	1500	See also See 1942 to 1944	
"	"	"	D ^c D ^c D ^c D ^c D ^c	221	"	1500	JULIA LITTLE 1943	
"	"	"	D ^c D ^c D ^c D ^c D ^c	222	"	1500	LOUISE LITTLE 1941	
"	"	"	D ^c D ^c D ^c D ^c D ^c	223	"	1500	CAROLINE LITTLE 1935	
"	"	"	D ^c D ^c D ^c D ^c D ^c	224	"	1500	JULIA LITTLE 1942	
"	"	"	D ^c D ^c D ^c D ^c D ^c	225	"	1500	WILLIAM LITTLE 1943	

MT. HOPE CEMETERY

Range *W. North*

DATE OF DEEDS YEAR	NAME OF OWNER	NUMBER OF GRAVE	NO. OF FEET	AMOUNT PAID	TRANSFERRED TO	
1918 May 9	Edna M. Murphy	226	27	1500	City repurchase	X X
" 9	D ^c D ^c D ^c	227	"	1500		X X
" 9	D ^c D ^c D ^c	228	"	1500		5-15-1918
" June 6	Ester Rollins	229	"	1500		
" 6	D ^c D ^c	230	"	1500		
1920 May 21	Colin Brown	231	"	1500		
" 21	D ^c D ^c	232	"	1500		
" 21	D ^c D ^c	233	"	1500		
1920 July 24	August E. Vandelinck	234	"	2500		
1922 June 27	Clara B. Place	235	"	1500		
1922 May 15	Anna Laidlaw	236	"	1500		
1922 Apr 15	Helen E. Weston	237	"	1500	HELEN E.	7-23-1968
" "	D ^c D ^c D ^c	238	"	1500	Emma	4-7-1922
" "	D ^c D ^c D ^c	239	"	1500	LEVI	3-26-1926
1918 May 14	Alida Evans	240	"	1500		
" 14	Franky Burt	241	"	1500		
1922 June 14	Mrs Swartius	242	"	1500		
" "	D ^c D ^c	243	"	1500		
1918 July 18	Charles H. Rice	244	"	1500		
1918 " 18	D ^c - D ^c -	245	"	1500		
1916 Aug 31	Carl M. Santo.	246	"	1500		
" "	D ^c D ^c D ^c	247	"	1500		
" "	D ^c D ^c D ^c MARY E. SANTO	248	"	1500	3/16/96 MONTECELLO	
" "	D ^c D ^c D ^c CARL M. SANTO	249	"	1500	2-26-58	
1916 May 15	Mary E. Barnes	250	"	1500		
" "	D ^c D ^c D ^c	251	"	1500		
1915 April 26	A. Asa Rose.	252	"	1500	2-2-1952 Vera	
" "	D ^c D ^c D ^c	253	"	1500	3-27-1953 Herbert	
" "	D ^c D ^c D ^c	254	"	1500	4-27-1915 Susan	
" "	D ^c D ^c D ^c	255	"	1500	X X	
1919 Aug. 30	George W. Limer	256	"	1500		
" "	D ^c - D ^c - D ^c -	257	"	1500		
1917 Nov 19	Edith M. Graham	258	"	1500		
" "	D ^c D ^c D ^c	259	"	1500		
1915 Aug 10	Julia A. C. Kirk	260	"	1500		
" "	D ^c D ^c D ^c D ^c	261	"	1500		
" Sept 28	Emil Keller	262	"	1500	Transferred Nov 11 th 1945 to Lena Lape	3-28-1919
" "	D ^c D ^c	263	"	1500		
1913 Nov 24	Mania C. Ernise	264	"	2000	*PAUL ERNISE 11-5-71	
" "	D ^c D ^c D ^c Lobb	265	"	2000		
1915 July 7	Harriet Nicholson	266	"	2000		
" "	D ^c D ^c	267	"	2000		
" 11	D ^c Nickerson	268	"	2000		
1924 Jan 17	Laura Bangor Lyons	269	"	2000		
1913 Oct 2	Emma A. Wheeler	270	"	2000		

REGISTER OF SINGLE GRAVES SOLD

Range *W. North*

Kalamazoo Loose Leaf Binder Co. Kalamazoo, Mich. 49003		DATE OF DEEDS YEAR _____		NAME OF OWNER	NUMBER OF GRAVE	NO. OF FEET	AMOUNT PAID	TRANSFERRED TO
1924	Sept	11	George E. Waugh		271	27	1500	Bas for Elizabeth Waugh 2-5-1966
<i>June</i>	"	"	"		272	"	1500	2-15-1916 FRANK E. WAUGH
"	"	"	"		273	"	1500	Wives OAL WAUGH 6-14-1958
"	"	"	"		274	"	1500	7-12-1922 ELIZABETH WAUGH
1916	June	19	Irving S. Husted		275	27	1500	3-24-1928 GEORGE E. WAUGH
"	"	"	Do Do Do		276	"	1500	
1915	April	28	Dorothy Pogue		277	"	1500	2-27-1915
1918	July	30	Martha Jane Pogue (Margaret Pogue)		278	"	1500	
1921	Dec	31	Martha Jane Pogue		279	"	1500	
"	"	"	Do Do Do		280	"	1500	Char. H. Bunnell 9-5-45
"	"	"	Do Do Do		281	"	1500	Betta 9-15-48
"	"	"	Do Do Do		282	"	1500	John 7-3-48
"	"	"	Do Do Do		283	"	1500	MARTHA 5-23-1951
"	"	"	Do Do Do JOHN ? 9-12-1924		284	"	1500	Ada 11-19-1952
1921	Oct.	6	Martha Jane Pogue		285	"	1500	
1927	June	7	Martha M. Pogue		286	"	2500	
"	"	"	Do - Do - Do -		287	"	2500	
"	"	"	Do - Do - Do -		288	"	2500	
					289			
					290			
					291			
1914	June	27	George Borach.		292	"	1500	
1921	June	24	Lydia Cook		293	"	1500	6-2-30 John
"	"	"	Do Do		294	"	1500	1-2-24 SARAH N GARVEY
"	"	"	Do Do		295	"	1500	7-24-26 Lydia
"	"	"	Do Do		296	"	1500	6-27-21 Mary
1919	April	24	Harrist Twist		297	27	1500	
"	"	"	Do Do		298	"	1500	
"	"	"	Do Do		299	"	1500	
1917	May	19	Samuel Henry		300	27	1500	HS THERE DOROTHY 10-23-1966
"	"	"	Do Do		301	"	1500	NORMAN 10-19-1936
"	"	"	Do Do		302	"	1500	SAMUEL Wm 3-2-1931
"	"	"	Do Do		303	"	1500	HATEE 5-21-1917
"	"	"	Do Do		304	"	1500	SAMUEL Sr 8-24-1921
1913	April	30	James & Emma Giffing		305	"	2000	
"	"	"	Do Do Do Do		306	"	2000	
1913	July	18	Ida C. Putnam		307	"	2000	
"	"	"	Do Do Do		308	"	2000	
1924	Nov	1	Hattie Dieter		309	"	2000	
"	"	"	Do Do		310	"	2000	} Sold to Jan. 11-1930
"	"	"	Do Do		311	"	2000	
11-15-1960	1926	April	John L. Benson		312	"	2000	} Sold 12-24-29 to Hattie Dieter
7-25-1981	"	"	Do Do Do		313	"	2000	
2-7-1930	"	"	Do Do Do		314	"	2000	
3-15-1951	"	"	Do Do Do		315	"	2000	Sold 1/23/1931 to Selden E. Allen

MT. HOPE CEMETERY

Range *V. South*

DATE OF DEEDS YEAR	NAME OF OWNER	NUMBER OF GRAVE	NO. OF FEET	AMOUNT PAID	TRANSFERRED TO	
1916 April 16	John L. Benson	316	27	2000	} sold 1/30/1931 to Selden E. Allen	1930 ANNUAL CONTRACT
" " "	D ^c D ^c D ^c	317	"	2000		
" " "	D ^c D ^c D ^c	318	"	2000		
" " "	D ^c D ^c D ^c	319	"	2000		
1915 March 11	Meina S. Lewis	320	"	2000		9-20-1950
" " 11	D ^c D ^c D ^c	321	"	2000		
1924 April 25	Margaret A. Vidinghoff.	322	"	2000		
" " "	D ^c D ^c D ^c	323	"	2000		
" " "	D ^c D ^c D ^c	324	"	2000		
1916 June 6	Anna L. Wilson.	325	"	1500		
" " "	D ^c D ^c D ^c	326	"	1500		
1912 Dec 28	Mary E. Edwards	327	"	1500		
" " "	D ^c D ^c D ^c	328	"	1500		
1924 April 7	Anthony Schmuck	329	"	2000		
" " "	D ^c D ^c	330	"	2000		
" Aug. 18	Geo. J. Meyer	331	"	2000		
1915 Nov 11	Marion E. Wilkinson	332	"	2000		
1918 May 3 rd	Robert B. Jeffers	333	"	1500	} Assigned to Jessie K. Jeffers by heirs 5-5-1950 See order in folder. Burial 7-3-1973 ASHES	
" " "	D ^c D ^c D ^c	334	"	1500		
" " "	Hubert W. Gates.	335	"	1500		
" " "	D ^c D ^c D ^c	336	"	1500		
" June 5 th	D ^c D ^c D ^c	337	"	1500		
" " "	D ^c D ^c D ^c	338	"	1500		
1916 March 29	Niles Erickson	339	"	2000		
" " "	D ^c D ^c	340	"	2000		
1911 May 15	Samuel L. Cole	341	"	2000		
" " "	D ^c D ^c D ^c	342	"	2000		
" " 17	Orpha K. Schafre	343	"	2000		
" " "	D ^c D ^c D ^c	344	"	2000		
" " "		345	"			
1912 Sept 12	George E. Staugh	346	"	1500	MARY M. WAUGH 3-2-2009	MONARCH
" " "	D ^c D ^c D ^c	347	"	1500	JOHN R. WAUGH 9-16-2008	MONARCH
" " "	D ^c D ^c D ^c	348	"	1500	Bessie L. Staugh 11/17/80	
" " "	D ^c D ^c D ^c	349	"	1500	PERCY WAUGH 4/23/1958	4-23-1958
1924 Apr 23	Eva J. Webster	350	"	2000	} Transferred 7/1/53 to Henry C. White	ALANSON & Leahy Ashes 7-14-53 HENRY C. WHITE Ashes R.B. 5-17-61 2-6-1967 10-19-51
" " "	D ^c D ^c D ^c	351	"	2000		
" " "	D ^c D ^c D ^c SAM BERT WEBSTER 3-7-1924	352	"	2000		
" " "	D ^c D ^c D ^c	353	"	2000		
" " "	D ^c D ^c D ^c	354	"	2000		
1926 Sept 22	Wesley J. Sailey	355	"	2500		
" " "	D ^c D ^c D ^c	356	"	2500		
1927 June 7	Martha M. Pogue	357	"	2500	Richard F. Brant	12-24-1964
" " "	Do - Do - Do - Hilda Mem	358	"	2500	Catherine Pogue Brant	5-8-79 - Monticell
" " "	Do - Do - Do -	359	"	2500	4-20-71	
" " "	Do - Do - Do -	360	"	2500	Edna Crum 7-3-91	

REGISTER OF SINGLE GRAVES SOLD

Range *N. North* 88


Kalamazoo Lumber and Binder Co. Kalamazoo, Mich. 49001	DATE OF DEEDS YEAR	NAME OF OWNER	NUMBER OF GRAVE	NO. OF FEET	AMOUNT PAID	TRANSFERRED TO
	1927 June 7	Martha M. Pogue	361	27	25.00	
	" " "	DO - DO - DO -	362	"	25.00	
	" " "	DO - DO - DO -	363	"	25.00	
			364			
			365			
			366			
			367			
			368			
			369			
			370			
			371			
			372			
			373			
			374			
			375			
			376			
			377			
	1940 June 21	Nancy Paul Agnes Gould (his wife)	378	27	40.00	
	" " "	DO - DO - DO - DO -	379	27	40.00	
			380			
			381			
			382			
			383			
			384			
			385			
			386			
			387			
			388			
			389			
			390			
			391			
			392			
			393			
			394			
			395			
			396			
			397			
			398			
			399			
			400			
			401			
			402			
			403			
			404			
			405			

No more

Hold to June 15th 1924 Gould

No more

MT. HOPE CEMETERY

Range *St. North* 

DATE OF DEEDS YEAR	NAME OF OWNER	NUMBER OF GRAVE	NO. OF FEET	AMOUNT PAID	TRANSFERRED TO	
		406	27			
		407				
		408				
		409				
		410				
		411				
		412				
		413				
		414				
		415				
		416				
		417				
		418				
		419				
		420				
		421				
		422				
		423				
		424				
		425				
		426				
		427				
		428				
		429				
		430				
		431				
		432				
		433				
		434				
		435				
		436				
		437				
		438				
		439				
		440				
		441				

